

Santa Ana-Garden Grove Fixed Guideway Corridor

Appendix P

Hazardous Materials Initial Site Assessment



This page intentionally left blank.

Hazardous Materials Initial Site Assessment

in support of the
**SANTA ANA AND GARDEN GROVE
FIXED GUIDEWAY CORRIDOR STUDY**
Santa Ana Regional Transportation Center (SARTC) to Harbor Boulevard

Prepared for
City of Santa Ana
in cooperation with
City of Garden Grove
Orange County Transportation Authority



Prepared by
URS Corporation
2020 East First Street, Suite 400
Santa Ana, CA 92705

Updated by
Terry A. Hayes Associates Inc.
8522 National Boulevard, Suite 102
Culver City, CA 90232

This page intentionally left blank.

Table of Contents

| | |
|--|-----|
| Executive Summary | 1 |
| Chapter 1 Introduction..... | 1-1 |
| 1.1 Overview and Purpose of Study | 1-1 |
| 1.2 Limitations and Exceptions..... | 1-2 |
| 1.3 Project Description | 1-3 |
| Chapter 2 Site Description | 2-1 |
| 2.1 Location..... | 2-1 |
| Chapter 3 Physical Setting | 3-1 |
| 3.1 Regional Geology and Hydrogeology..... | 3-1 |
| Chapter 4 Site History | 4-1 |
| 4.1 Historical Aerial Photographs | 4-1 |
| 4.2 Historical Topographical Maps | 4-2 |
| 4.3 Historical Sanborn® Fire Insurance Maps..... | 4-3 |
| 4.4 Flood Control Maps | 4-4 |
| Chapter 5 Site Reconnaissance..... | 5-1 |
| 5.1 Hazardous Materials and Hazardous Wastes | 5-1 |
| 5.2 Solid Waste | 5-1 |
| 5.3 Wastewater | 5-1 |
| 5.4 Aboveground Storage Tanks..... | 5-1 |
| 5.5 Underground Storage Tanks | 5-1 |
| 5.6 Drums and Containers | 5-1 |
| 5.7 Drains, Sumps, or Clarifiers | 5-2 |
| 5.8 Wells..... | 5-2 |
| 5.9 Discolored/Stained Pavement/Soil and Stressed Vegetation..... | 5-2 |
| 5.10 Pits, Ponds, or Lagoons | 5-2 |
| 5.11 Polychlorinated Biphenyls (PCBs)..... | 5-2 |
| 5.12 Asbestos-Containing Materials (ACM) | 5-2 |
| 5.13 Radon..... | 5-2 |
| 5.14 Lead | 5-3 |
| Chapter 6 Government Agency Information..... | 6-1 |
| 6.1 EDR Database Search | 6-1 |
| 6.1.1 Database Properties | 6-1 |
| 6.2 Agency Contact and Properties with Potential Impact | 6-8 |
| Chapter 7 Conclusion - Standard Conditions, Avoidance, Minimization, and/or Mitigation Measures | 7-1 |
| 7.1 Standard Conditions..... | 7-1 |
| 7.2 Mitigation Measures | 7-1 |
| Chapter 8 Cumulative Impacts | 8-1 |
| Chapter 9 References | 9-1 |

Appendices

Appendix A: Detailed Project Descriptions

Appendix B: Study Area Site Photographs

Appendix C: EDR Database Search

Appendix D: Agency Records Requests and Responses

List of Figures

Figure 6-1: Agency Identified Hazardous Materials Sites.....6-9

List of Tables

Table 6-1: EDR and Geotracker Listings Adjacent to Study Area (West to East).....6-2

Table 6-2: EDR and Geotracker Listings Adjacent to Study Area (West to East).....6-5

Table 6-3: Full/Partial Property Acquisition.....6-8

Table 8-1: Santa Ana and Garden Grove Fixed Guideway - Cumulative Projects List.....8-2

List of Acronyms

| | |
|--------------|---|
| ACM | Asbestos-Containing Material |
| ADL | Aerially-Deposited Lead |
| AST | Aboveground Storage Tank Database |
| AT&SF | Atchison, Topeka and Santa Fe Railroad |
| bgs | below ground surface |
| BRT | Bus Rapid Transit |
| CA | California |
| CEQA | California Environmental Quality Act |
| Dry Cleaners | Database of Dry Cleaning facilities with EPA ID Numbers |
| DTSC | Department of Toxic Substances Control |
| EDR | Environmental Data Resources, Inc. |
| EIS/EA | Environmental Impact Statement/Environmental Assessment |
| EIS/EIR | Environmental Impact Statement/Environmental Impact Report |
| EMI | Toxics and Pollutants Emissions Data with Air Resources Board |
| EnviroStor | TSC's Permitted Hazardous Waste Sites Database listing |
| FHWA | Federal Highway Administration |
| GeoTracker | RWQCB's Database of Cleanup Site Information |
| HMS | Hazardous Materials Study |
| ISA | Initial Site Assessment |
| LBP | Lead-Based Paint |
| LUST | Leaking Underground Storage Tank |
| NEPA | National Environmental Policy Act |
| NETR | National Environmental Title Research, LLC |
| NPDES | Storm Water Permits |
| OCHCA | Orange County Health Care Agency |
| OCTA | Orange County Transportation Authority |
| PCBs | Polychlorinated Biphenyls |
| pCi/L | pico Curies per Liter |
| PE | Pacific Electric |
| PE ROW | Pacific Electric right-of-way |
| ROW | Right-of-Way |
| RWQCB | Regional Water Quality Control Board |
| SARTC | Santa Ana Regional Transportation Center |
| TDS | Total Dissolved Solids |
| TSM | Transportation System Management |
| USEPA | United States Environmental Protection Agency |
| USGS | United States Geological Survey |
| URS | URS Corporation |
| UST | Underground Storage Tank |
| WDS | Waste Discharge System Database |

This page intentionally left blank.

Executive Summary

This report summarizes the results of an Initial Site Assessment (ISA) prepared for the Study Area of the proposed Santa Ana and Garden Grove Fixed Guideway Project (Project). The Study Area is located within in the Cities of Santa Ana and Garden Grove in central Orange County, California. More specifically, the Study Area encompasses a proposed, four-mile, transit corridor that extends from the intersection of Harbor Boulevard and Westminster Avenue in the City of Garden Grove, at its western terminus, to the Santa Ana Regional Transportation Center (SARTC) in the City of Santa Ana, at its eastern terminus.

The Project is currently undergoing environmental study and evaluation pursuant to the California Environmental Quality Act (CEQA) and the National Environmental Policy Act (NEPA). Four alternatives have been identified for detailed environmental review for the proposed Project: a No Build Alternative; a Transportation System Management (TSM) Alternative; and two streetcar Build Alternatives, which include Streetcar Alternative 1 (Santa Ana Boulevard/Fourth Street Couplet) and Streetcar Alternative 2 (Santa Ana Boulevard/Fifth Street and Civic Center Drive Couplet). These four alternatives are labeled as follows:

- No Build Alternative
- TSM Alternative
- Streetcar Alternative 1 (Santa Ana Boulevard/Fourth Street Couplet)
- Streetcar Alternative 2 (Santa Ana Boulevard/Fifth Street and Civic Center Drive Couplet)

The land uses within the Study Area are primarily residential and retail, industrial, and commercial. The two Build Alternatives (Streetcar Alternative 1 and Streetcar Alternative 2) examine different alignment options that would involve the construction of a new streetcar line between the intersection of Harbor Boulevard and Westminster Avenue and SARTC. The streetcars would operate within exclusive right-of-way (ROW) within a portion of the former Pacific Electric right-of-way (PE ROW) and also within city streets, along with mixed-flow traffic. While the proposed streetcar system would generally be placed within public rights-of-way, existing building and bridge structures in isolated locations are potentially impacted by some of the design options that are under evaluation as part of Streetcar Alternatives 1 and 2.

This Hazardous Waste ISA has been prepared to determine whether construction of the proposed Project improvements could be affected by any recorded or visible hazardous waste concerns and to recommend any additional work that may be needed.

This report concludes there is a potential for environmental concerns (low-to-high) associated with the construction of the proposed Project. A full Phase I Environmental Site Assessment shall be conducted for seven locations during Preliminary Engineering for the proposed Project. Additional testing shall occur at areas where additional excavation will occur (e.g., Raitt Street and the Santa Ana River). During replacement of the Santa Ana River Bridge, it is recommended that the bridge foundation piles be driven in place. Due to excavation activities,

procedures provided by Federal Highway Administration (FHWA) and the Federal Transit Administration (FTA) for identifying, handling, and disposing of hazardous materials and wastes unexpectedly encountered during project construction shall be followed. Additionally, yellow thermoplastic pavement markings and other types or colors of street or municipal markings which may contain LBP shall be collected and tested prior to construction and prior to any demolition, ACM and LBP shall be sampled and tested by a state-licensed abatement contractor in accordance with applicable State and federal regulations.

There is no potential for environmental concerns associated with the operation of the proposed Project.

This report presents the results of the ISA and conclusions regarding the environmental conditions within the ROW associated with the two Build Alternatives, which are summarized in Section 7.2.

Chapter 1 Introduction

1.1 Overview and Purpose of Study

The Study Area for the proposed Project is located in the cities of Santa Ana and Garden Grove, in Orange County, California. It encompasses a four-mile, transit corridor that would extend from the intersection of Harbor Boulevard and Westminster Avenue in the City of Garden Grove at its western terminus to SARTC in the City of Santa Ana at its eastern terminus. Figures 1-1 and 1-2 provide the Regional Location and Project Area maps, respectively.

Four alternatives have been identified for detailed environmental review for the proposed Project: a No Build Alternative; a TSM Alternative; and two streetcar Build Alternatives, which include Streetcar Alternative 1 (Santa Ana Boulevard/Fourth Street Couplet) and Streetcar Alternative 2 (Santa Ana Boulevard/Fifth Street and Civic Center Drive Couplet). A summary description for each of these alternatives is provided in Section 1.3 of this report.

The land uses within the Study Area are primarily residential and retail, industrial, and commercial. The two Build Alternatives examine different alignment options that would involve the construction of a new streetcar line between the intersection of Harbor Boulevard and Westminster Avenue and SARTC. The streetcars would operate within exclusive ROW within a portion of the former PE ROW and also within city streets, along with mixed-flow traffic. While the proposed streetcar system would be generally placed within public ROW, existing building and bridge structures in isolated locations would be potentially impacted by some of the design options that are under evaluation as part of Streetcar Alternatives 1 and 2.

The purpose of this ISA was to gather information regarding the properties near to and surrounding the potential alignments to evaluate the use and/or generation of hazardous materials and wastes within the vicinity and to evaluate the potential for contaminated conditions from current or former land uses. This ISA did not include testing for radon gas; mold; vapor and/or water intrusion; ACM or LBP; lead in drinking water or aerially-deposited lead; or sampling of soil or groundwater for existing contaminated conditions. It is possible that water intrusion may be present in a building even though there may be no readily observable indications. In addition, this ISA did not include a compliance audit.

This ISA consisted of the following tasks:

- Field reconnaissance to document current property conditions and activities at the adjacent properties. An inventory of potential contaminant sources on or adjacent to the properties was completed based on visual observations. Photographic documentation of selected properties is included as Appendix B;
- A focused regulatory agency search that included interpreting the Environmental Data Resources Inc. (EDR) (See Appendix C) computer database of county, State, and federal release sites, hazardous materials users and waste generators, landfills, existing or abandoned oil wells, and releases from subsurface pipelines;
- Santa Ana Fire Department records search;

- A review of historical information sources to evaluate whether prior land uses may have used or stored hazardous materials. These sources included historical aerial photographs, historical topographic maps, and historical Sanborn® Fire Insurance Maps; and
- Issuance of this report documenting the findings of the investigation.

This report presents the results of the ISA and conclusions regarding the environmental conditions within the ROW associated with the Study Area for the two Build Alternatives. The following sections summarize the Project background, describe the objectives of this ISA, and detail the scope of work.

1.2 Limitations and Exceptions

This report has been prepared for the specific purpose of evaluating the potential environmental liability associated with the Study Area of the proposed Project. No warranty, expressed or implied, is made. The conclusions presented in this report are professional opinions based solely upon indicated data described in this report, visual observations of the Study Area and site vicinity, and the interpretation of the available historical information and documents reviewed, as described in this report. They are intended exclusively for the purpose outlined herein and the site locations and project indicated.

It should be recognized that this ISA was not intended to be a definitive investigation of contamination at the Study Area, and the conclusions provided herein are not necessarily inclusive of all the possible conditions. Given that the scope of services for this investigation was limited, and because exploratory borings, soil and/or groundwater sampling, and analytical testing were not undertaken, it is possible that currently unrecognized subsurface contamination may exist within the Study Area. URS makes no representations regarding the value or marketability of the Study Area or the suitability for any particular use, and none should be inferred based on this report.

Discussions presented herein apply to the site conditions existing at the time of investigation and do not necessarily apply to site changes of which URS is unaware and has not had the opportunity to evaluate. Changes in the conditions of the Study Area may occur with time due to natural or human-related processes in the Study Area or adjacent properties. Accordingly, the findings of this report may be invalidated, wholly or in part, by changes beyond the control of URS.

1.3 Project Description

Four alternatives have been identified for the Project. These alternatives consist of a No Build Alternative, a Transportation System Management (TSM) Alternative and two streetcar Build Alternatives. The four alternatives are labeled as follows:

- No Build Alternative
- TSM Alternative
- Streetcar Alternative 1 (Santa Ana Boulevard and Fourth Street Couplet)
- Streetcar Alternative 2 (Santa Ana Boulevard/Fifth Street and Civic Center Drive Couplet)

A detailed project description is provided in Appendix D.

This page intentionally left blank.

Chapter 2 Site Description

2.1 Location

The Study Area for the proposed Project is located in the Cities of Santa Ana and Garden Grove in Orange County, California. The Study Area encompasses a four-mile, transit corridor that would extend from the intersection of Harbor Boulevard and Westminster Avenue in the City of Garden Grove at its western terminus to SARTC in the City of Santa Ana at its eastern terminus.

The Study Area lies within United States Geological Survey (USGS) Anaheim, California 7.5-Minute Series Quadrangle (photorevised, 1981); Orange, California 7.5-Minute Series Quadrangle (photorevised, 1981); Newport Beach, California 7.5-Minute Series Quadrangle (photorevised, 1981); and Tustin, California 7.5-minute Series Quadrangle (photorevised, 1981). The Study Area also lies within Township 5 South, Range 10 West, Sections 3, 10, 11 and 12, and Township 5 South, Range 9 West, Sections 7 and 8, San Bernardino Base & Meridian (SBBM). The site vicinity includes residential and retail, industrial, and commercial property.

This page intentionally left blank.

Chapter 3 Physical Setting

3.1 Regional Geology and Hydrogeology

From a geological perspective, the Study Area for the proposed Project is located in the southern portion of the Los Angeles Basin, within the Orange County Coastal Plain. The Orange County Coastal Plain is underlain by a thick sequence of Quaternary alluvial and fluvial sediments deposited primarily by the ancestral Santa Ana River. The Study Area vicinity is underlain by a mixture of sand, silt, and clay.

From a hydrogeological perspective, the Study Area for the Project is located within the Irvine Pressure Sub Basin of the Orange County Ground Water Basin. According to Gary A. Robbins, water-bearing sediments within the Study Area are generally found in a regional upper (perched) ground water zone and a regional lower (deep) ground water zone (Robbins, 1986). The regional perched ground water zone, where present, occurs within recent alluvium and stream deposits. Ground water found in the regional perched zone is of limited use owing to low yields and poor water quality due to the presence of elevated concentrations of total dissolved solids (TDS). Two aquifers have been identified within the regional deep zone. These aquifers are the Talbert aquifer, which generally occurs at a depth of about 200 feet below ground surface (bgs) and the Main aquifer, which occurs between 200 and 500 feet bgs (Robbins, 1986).

This page intentionally left blank.

Chapter 4 Site History

Assessment of the history of the Study Area for the proposed Project is based on review of historical aerial photographs from Sanborn® Fire Insurance Maps (Sanborn 2011), historical topographic maps (USGS 1981a through USGS 1981d) and pertinent regulatory databases (e.g., Environmental Data Resources, Inc. [EDR, 2011]) for the Study Area). Summaries of this information are provided below.

4.1 Historical Aerial Photographs

URS reviewed aerial photographs that were obtained from National Environmental Title Research, LLC (2011) of the Study Area vicinity for the years 1946, 1953, 1972, 2003, and 2005. A summary of the historical aerial photography review follows.

1946

The western terminus of Streetcar Alternatives 1 and 2 appears to have a farmhouse and citrus grove shown near the northeast corner of Harbor Boulevard and Westminster Avenue. Looking to the southeast, travelling southeast along the former PE ROW, the PE ROW is shown as a raised area. The Santa Ana River is shown as a natural river with a bridge over the PE ROW crossing. The surrounding land is still utilized as farmland or shown as vacant. Further to the southeast, farmland and commercial properties are shown. Along Santa Ana Boulevard, commercial and residential structures are still shown. Large commercial buildings are shown in the downtown Santa Ana area. Residences are shown east of the downtown area of Santa Ana. Toward the eastern terminus of Streetcar Alternatives 1 and 2, large commercial or farm structures with tall silos or aboveground storage tanks (ASTs) are shown (As determined in the 1949 Sanborn® maps, these features were determined to be gasoline storage tanks for Shell Oil Company).

1953

The western terminus of Streetcar Alternatives 1 and 2 appears to remain shown with a farmhouse and citrus grove near the northeast corner of Harbor Boulevard and Westminster Avenue. Looking to the southeast, the Santa Ana River remains shown as a natural river with a bridge over the PE ROW crossing. The surrounding land is still utilized as farmland or shown as vacant. Further to the southeast, farmland and commercial properties are shown. Along Santa Ana Boulevard, commercial and residential structures are shown. Large commercial buildings are shown in the downtown Santa Ana area. Residences are shown east of the downtown area of Santa Ana. Toward the eastern terminus of Streetcar Alternatives 1 and 2, increased development with large structures and ASTs remains shown.

1972

The western terminus of Streetcar Alternatives 1 and 2 appears to be shown with a gasoline service station property at the northeast corner of Harbor Boulevard and Westminster Avenue. Looking to the southeast, travelling southeast along the former PE ROW, commercial properties are shown to the north of the PE ROW and residential properties are shown to the south of the PE ROW. The Santa Ana River remains shown as a natural river. The surrounding land is

utilized as commercial or residential. Willowick Municipal Golf Course is shown south of the PE ROW and east of the Santa Ana River. Further to the southeast, an increase of commercial properties is shown. Along Santa Ana Boulevard, commercial and residential structures are shown. An increase of large commercial buildings and parking lots are shown in the Civic Center area of Santa Ana. Residences are shown east of the Civic Center. The eastern terminus of Streetcar Alternatives 1 and 2 has increased development with large structures.

2003 and 2005

The western terminus of Streetcar Alternatives 1 and 2 appears to be depicted with the current gasoline service station property at the northeast corner of Harbor Boulevard and Westminster Avenue. Looking to the southeast, commercial properties are shown to the north of the PE ROW and residential properties are shown to the south of the PE ROW. The Santa Ana River is shown as concrete-lined. The surrounding land is utilized as commercial or residential. Willowick Municipal Golf Course remains shown south of the PE ROW and east of the Santa Ana River. Santa Ana Unified School District buildings and an elementary school remains shown to the east of the Santa Ana River. Further to the southeast and along Santa Ana Boulevard, commercial and residential properties are shown. The Civic Center is shown with many large buildings including the Orange County Sheriff's Department building, Women's Jail, Men's Jail, Santa Ana Municipal Stadium, and the Orange County Courthouse. Residences are shown east of the Civic Center. Santa Ana's downtown area is shown as redeveloped with one-way streets and an increase of parking structures. The eastern terminus of Streetcar Alternatives 1 and 2 shows additional development, including the SARTC site.

4.2 Historical Topographical Maps

1949

The Santa Ana downtown area is fully developed with commercial and residential properties. The Orange County Courthouse and numerous churches are shown in the downtown area (currently known as the Civic Center area). A Southern Pacific Railroad line is shown at the eastern terminus (USGS, 1981c).

1964 and 1965

The western terminus of Streetcar Alternatives 1 and 2 is shown with a citrus grove at the northwest corner of Harbor Boulevard and Westminster Avenue. To the southeast, the Garden Grove Municipal Golf Course and a trailer park are shown, followed by the Santa Ana River. The downtown area is shown as the City-County Center (currently known as the Civic Center area). A Southern Pacific Railroad line is shown at the eastern terminus (USGS, 1981a through 1981d).

1972

The western terminus of Streetcar Alternatives 1 and 2 remains shown with a citrus grove at the northwest corner of Harbor Boulevard and Westminster Avenue. To the southeast, the Garden Grove Municipal Golf Course and a trailer park are shown, followed by the Santa Ana River (USGS, 1981a).

1981

The western terminus of Streetcar Alternatives 1 and 2 is shown with urban development at the northwest corner of Harbor Boulevard and Westminster Avenue. To the southeast, the Willowick Municipal Golf Course and a trailer park are shown, followed by the Santa Ana River (USGS, 1981a through 1981d).

4.3 Historical Sanborn® Fire Insurance Maps

1891

The 1891 Sanborn® maps depict large fruit packing companies, lumber companies, and a railroad company storage yard near the eastern terminus of Streetcar Alternatives 1 and 2, near Brown Street and Sixth Street. The remaining Sanborn® maps depict the land to the west of Brown Street and Sixth Street with residences, churches, and stores.

1949

The 1949 Sanborn® maps depict large fruit packing companies, lumber companies, the Orange County Agricultural Department, Shell Oil Company with large gasoline ASTs, and a railroad company storage yard near the eastern terminus of Streetcar Alternatives 1 and 2, near Santiago Avenue and Logan Street. Located near Fourth Street and Breeden Street, two railroad depots are shown; the Southern Pacific Railroad Depot and the Atchison, Topeka and Santa Fe (AT&SF) Railroad Depot. Langley Oil Company, with approximately ten ASTs, is shown near Fifth Street and Poinsettia Street. Along Fourth Street, near Santa Ana's downtown area, there are lumber companies, machine shops, and automotive storage yards. The remaining Sanborn® maps depict the land to the west of Brown Street and Sixth Street with residences, churches, department stores, and small stores.

1969

The 1969 Sanborn® maps depict large fruit packing companies, machine shops, lumber companies, the Orange County Highway and Refuse Divisions, the Orange County Road Department, Shell Oil Company with large gasoline ASTs, and a railroad company storage yard near the eastern terminus of Streetcar Alternatives 1 and 2, near Santiago Avenue and Logan Street. Located near Fourth Street and Breeden Street, two railroad depots are shown; the Southern Pacific Railroad Depot and the Atchison, Topeka and Santa Fe (AT&SF) Railroad Depot. Langley Oil Company is no longer shown. Along Fourth Street, near Santa Ana's downtown area, there are lumber companies, pipe storage yards, machine shops, and automotive storage yards. The Civic Center area is shown with many large buildings including the Orange County Sheriff's Department Headquarters, Women's Jail, Men's Jail, Santa Ana Municipal Stadium, Police Facilities Building, Santa Ana Public Library, and the Orange County Courthouse. The remaining Sanborn® maps depict the land to the west of Brown Street and Sixth Street with residences, churches, department stores, and small stores.

4.4 Flood Control Maps

The Flood Control Maps from the Federal Emergency Management Agency (FEMA) were requested for the Study Area for this Project from EDR, within a 0.5-mile radius, to determine whether the Study Area and adjoining properties lie within any floodplains. Floodplain boundaries were delineated for the Project in the EDR. The floodplain map of the Study Area is shown in the EDR report provided in Appendix C.

The western terminus of Streetcar Alternative 1 (*Santa Ana Boulevard/Fourth Street Couplet*) is located within a 100-year flood zone. The western terminus of Streetcar Alternative 2 (*Santa Ana Boulevard/Fifth Street and Civic Center Drive Couplet*) is located within a 100-year flood zone.

Chapter 5 Site Reconnaissance

A reconnaissance of the Study Area for the proposed Project and surrounding properties was conducted on June 9, 10, and 16, 2011. The site reconnaissance consisted of a walking and vehicle tour of the Study Area and neighboring properties. Study Area photographs are provided in Appendix B. Observations recorded during the site reconnaissance are summarized below and in the following sections.

The Study Area includes various types of land uses: residential property; retail property; industrial property; commercial property; and several undeveloped parcels of land. It should be noted that all observations were made from public ROW.

5.1 Hazardous Materials and Hazardous Wastes

Interiors of properties (buildings) were not evaluated for this ISA. Hazardous materials and/or wastes are expected to be present or previously generated at numerous sites located within the Study Area or immediately adjacent to the Study Area.

5.2 Solid Waste

Trash dumpsters were not observed within the alignment areas of Streetcar Alternatives 1 and 2 during the site reconnaissance. Trash enclosures were observed within the neighboring retail, commercial, and industrial developments. The waste transporter for the City of Santa Ana is Waste Management, Inc., and the waste transporter for the City of Garden Grove is Garden Grove Disposal.

5.3 Wastewater

Wastewater was not observed within the alignment areas of Streetcar Alternatives 1 and 2 during the site reconnaissance. However, several areas with water cisterns were observed.

5.4 Aboveground Storage Tanks

Aboveground storage tanks (ASTs) were not observed within the alignment areas of Streetcar Alternatives 1 and 2 during the site reconnaissance.

5.5 Underground Storage Tanks

There were no observations made of underground storage tanks (USTs), such as vent lines or fill pipes, within the alignment areas of Streetcar Alternatives 1 and 2 during the site reconnaissance.

5.6 Drums and Containers

Drums and containers were not visible within the alignment areas of Streetcar Alternatives 1 and 2 during the site reconnaissance.

5.7 Drains, Sumps, or Clarifiers

Drains, sumps, or clarifiers associated with waste were not observed within the alignment areas of Streetcar Alternatives 1 and 2 during the site reconnaissance. Storm drains were observed throughout the alignment areas of Streetcar Alternatives 1 and 2 along the surface streets and the drainage channels along the edge of the PE ROW.

5.8 Wells

Oil and/or gas wells were not observed within the alignment areas of Streetcar Alternatives 1 and 2 during the site reconnaissance.

5.9 Discolored/Stained Pavement/Soil and Stressed Vegetation

Discolored soil or pavement and stressed vegetation were not observed within the alignment areas of Streetcar Alternatives 1 and 2 during the site reconnaissance.

5.10 Pits, Ponds, or Lagoons

Pits, ponds, or lagoons were not observed within the alignment areas of Streetcar Alternatives 1 and 2 during the site reconnaissance.

5.11 Polychlorinated Biphenyls (PCBs)

Numerous pole-mounted transformers were observed along the alignments for Streetcar Alternatives 1 and 2 and within the neighboring properties. Concrete pad-mounted transformers were observed within the neighboring retail, industrial, and commercial developments. Stains or leaks were not observed on, or adjacent to, these transformers. Although not anticipated to be affected by the construction of the proposed Project, if transformers with PCBs are affected, they shall be collected and disposed of in accordance with current State and/or federal regulations.

5.12 Asbestos-Containing Materials (ACM)

An asbestos survey was not conducted as part of this ISA. It is anticipated that the proposed Project would potentially affect ACM in commercial and industrial building structures that would be demolished by some of the design options that are under study as part of Streetcar Alternatives 1 and 2, such as the Bridge, and O&M facility sites A and B. Prior to demolition, ACM shall be sampled and tested by a state-licensed abatement contractor in accordance with applicable State and/or federal regulations prior to any removal or demolition.

5.13 Radon

Radon is emitted by the natural breakdown and radioactive decay of uranium in rocks and soils. It may enter a structure as an off-gas by-product of building materials, in a natural gas contaminant, or in a water contaminant. Potential entry into buildings may occur through cracks in the foundation, sump pumps, areas around drainage pipes, and other openings. Once inside an enclosed space, radon can accumulate if the structure is not ventilated.

The Study Area is located within EPA-designated Radon Zone 3. Zone 3 is defined as having an average indoor radon level of less than 2.0 pico Curies per Liter (pCi/L). The EPA action level for radon is 4.0 pCi/L. Therefore, further assessment for radon does not appear warranted.

5.14 Lead

It is anticipated that the proposed Project would affect lead-based paint (LBP) in structures. Project improvements associated with certain design options examined as a part of Streetcar Alternatives 1 and 2 would include the demolition of a commercial and industrial structures in some locations. Prior to demolition, LBP shall be sampled and tested by a state-licensed abatement contractor in accordance with applicable State and/or federal regulations prior to any removal or demolition.

Yellow thermoplastic pavement markings and other types or colors of street or municipal markings may contain LBP. As such, lead-based roadway pavement markings shall be collected and tested prior to construction and, if necessary, disposed of in accordance with applicable State and/or federal regulations.

This page intentionally left blank.

Chapter 6 Government Agency Information

URS reviewed readily available records regarding past and current uses in the Study Area of the proposed Project, and reviewed the government agency database list search for potential environmental concerns at adjacent properties. The information obtained during the records review is provided in the following sections.

6.1 EDR Database Search

Information gathered from several environmental databases through EDR (refer to Appendix C) was used to evaluate whether proposed activities on or near the Study Area have the potential to create adverse environmental impacts on the Study Area. URS reviewed these EDR databases, which were compiled by federal, State, and local government agencies. The EDR databases include the following resources:

- AST - Aboveground Storage Tank Database
- CA FID UST - Facility inventory database contains active and inactive USTs
- Cortese - Former LUST Sites and Former CalSites
- Dry Cleaners - Database of Dry Cleaning facilities with EPA ID Numbers
- EMI - Toxics and Emissions Data with Air Resources Board (EMI)
- EnviroStor - TSC's Permitted Hazardous Waste Sites Database listing
- FINDS - Facility Index System/Facility Registry System
- HazNet - Facility and Manifest Data
- Hist UST - Database of sites that have been registered with the State for USTs
- LUST - Leaking Underground Storage Tank
- Prop 65 - Proposition 65 Incidents reported to the State Water Resources Control Board
- RCRA – SQG - Resource Conservation and Recovery Act Small Quantity Generators
- SWEEPS UST - Statewide Environmental Evaluation and Planning System
Underground Storage Tank
- SWRCY - California Recycling Facility
- UST - Underground Storage Tank
- WDS - Waste Discharge System Database

It should be noted that this information is reported here as it was received from EDR, which in turn reports information as it was provided in various government databases. It is not possible to verify the accuracy or completeness of information contained in these databases. However, the use of and reliance on this information is a generally accepted practice in the conduct of environmental due diligence.

6.1.1 Database Properties

The EDR database identified a number of sites within a 0.25 mile [vv1]radius of the proposed Project. Sites applicable to Streetcar Alternative 1 and Streetcar Alternative 2 are presented in Table 6-1 and Table 6-2, respectively.

Table 6-1: EDR and Geotracker Listings Adjacent to Study Area (West to East)

| Site Name | Site Address | Databases | Current Status |
|-----------------------------------|---------------------------------------|--|---|
| ECCO Equipment | 1417 North Susan Street, Garden Grove | LUST, FINDS, Cortese, CA FID UST, RCRA-SQG), UST, Hist UST, (SWEEPS UST), HazNet), (AST) | LUST Case Closed. 5 active USTs. Small quantity generator of hazardous waste. |
| ECCO Equipment | 1501 North Susan Street, Garden Grove | LUST | Case Closed. |
| Anderson Asphalt Paving Co. | 1501 North Susan Street, Garden Grove | CA FID UST, Hist UST, SWEEPS UST | 9 USTs. |
| Marco Rentals | 1501 North Susan Street, Garden Grove | AST | Active AST site. |
| Aria Auto Repair Electric | 625 North Fairview Street, Santa Ana | RCRA-SQG, FINDS | Small quantity generator of hazardous waste. |
| Facilities Relocation Project | 720 North Fairview Street, Santa Ana | HazNet, Storm Water Permits (NPDES) | Small quantity generator of hazardous waste (hydrocarbon solvents). Storm water permit. |
| Santa Ana Unified School District | 720 North Fairview Street, Santa Ana | HazNet | Small quantity generator of hazardous waste (unspecified alkaline solution). |
| Otsuka Elementary School | 802 North Fairview Street, Santa Ana | EnviroStor, Brownfields Reuse Program | Previous agricultural land. Removal of Polycyclic Aromatic Hydrocarbon (PAH) contaminated soils. Case closed. |
| Otsuka Farms | 802 North Fairview Street, Santa Ana | CA FID UST, Hist UST, SWEEPS UST | One historical UST. |
| All Car Auto Parts | 2002 West Fifth Street, Santa Ana | NPDES, WDS | Storm water permit. Small quantity generator of hazardous waste. |
| SA Recycling | 2002 West Fifth Street, Santa Ana | SWRCY | California Recycling Facility. |
| SA Recycling | 2006 West Fifth Street, Santa Ana | NPDES, HazNet | Storm water permit. Small quantity generator of hazardous waste. |
| A & M Metals | 2323 West Fifth Street, Santa Ana | Hist UST | Two historical USTs. |
| American Auto Wrecking | 1908 West Fifth Street, Santa Ana | WDS, NPDES, HazNet | Small quantity generator of hazardous waste. Storm water permit. |
| Crystal Recycling | 2223 West Fifth Street, Santa Ana | SWRCY | California Recycling Facility. |
| Santa Ana Auto Repair | 2237 West Fifth Street, Santa Ana | CA FID UST, SWEEPS UST | One active UST. |

| Site Name | Site Address | Databases | Current Status |
|--|--|---|--|
| Nicholas Property | 2237 West Fifth Street, Santa Ana | LUST | Case Closed. |
| Nicholas Property | 2237 West Fifth Street, Santa Ana | Cortese, LUST | Case Closed. |
| Andrade Auto Repairs | 2237 West Fifth Street, Santa Ana | UST | Active UST site. |
| A & M Metals | 2301 West Fifth Street, Santa Ana | NPDES, SWRCY, SWEEPS UST, RCRA-SQG, FINDS, CA FID UST | Small quantity generator of hazardous waste. USTs. California Recycling Facility. Storm water permit. |
| Unique Cleaners | 1245 West Santa Ana Boulevard, Santa Ana | Dry Cleaners), HazNet, EMI. | Small quantity generator of hazardous waste. |
| Tune-Up Masters | 1247 West Santa Ana Boulevard, Santa Ana | SWEEPS UST, CA FID UST, HazNet | Small quantity generator of hazardous waste. Active UST site. |
| Tropical Ice Cream | 1236 West Fifth Street, Santa Ana | LUST | Case Closed. |
| Fifth Auto Collision | 1228 West Fifth Street, Santa Ana | RCRA-SQG, FINDS, HazNet, EMI | Small quantity generator of hazardous waste. |
| Flores Trans Specialties | 1807 West Fifth Street, Santa Ana | RCRA-SQG, FINDS | Small quantity generator of hazardous waste. |
| Santa Ana Police Dept. | 24 Civic Center Plaza, Santa Ana | HazNet, UST, SWEEPS UST, Hist UST | Small quantity generator of hazardous waste. Active UST site. |
| Orange County Central Utility Facility | 38 Civic Center Plaza, Santa Ana | RCRA-SQG, FINDS | Small quantity generator of hazardous waste. |
| Federal Occupational Health | 34 Civic Center Plaza, Santa Ana | HazNet | Small quantity generator of hazardous waste. |
| General Services | 34 Civic Center Plaza, Santa Ana | Hist UST, HazNet | One historical UST. Small quantity generator of hazardous waste. |
| Santa Ana Federal Building | 34 Civic Center Plaza, Santa Ana | HazNet | Small quantity generator of hazardous waste (asbestos-containing waste). |
| Santa Ana Federal Building | 34 Civic Center Plaza, Santa Ana | CA FID UST, SWEEPS UST | One active UST. |
| State Building 520 | 28 Civic Center Plaza, Santa Ana | HazNet | Small quantity generator of hazardous waste (latex paint). |
| Civic Center Parking Structure | 20 Civic Center Plaza, Santa Ana | NPDES, CA FID UST, SWEEPS UST, HazNet, FINDS | Storm water permit. One active UST. Small quantity generator of hazardous waste (asbestos-containing waste). |
| County of Orange Facility Operations | 12 Civic Center Plaza, Santa Ana | HazNet | Small quantity generator of hazardous waste (asbestos-containing waste). |

| Site Name | Site Address | Databases | Current Status |
|---|---|--|---|
| County of Orange Facility Operations | 10 Civic Center Plaza, Santa Ana | HazNet, CA FID UST, SWEEPS UST, UST | Small quantity generator of hazardous waste (asbestos-containing waste). One active UST. |
| Orange County Morgue/Coroner | 1071 Santa Ana Boulevard, Santa Ana | CA FID UST, SWEEPS UST, LUST, RCRA-SQG, FINDS, HazNet | One active UST, LUST case closed. Small quantity generator of hazardous waste. |
| Robertson Ready Mix | 310 North Townsend, Santa Ana | UST | Active UST site. |
| GSA Transportation Service Center | 1102 East Fruit Street, Santa Ana | CA FID UST, SWEEPS UST, UST, LUST | Five active USTs. LUST case closed. |
| Fruit Street Fueling Station | 1102 East Fruit Street, Santa Ana | LUST | Leak being confirmed. |
| Orange County Facility Operations | 1143 East Fruit Street, Santa Ana | RCRA-SQG, FINDS, HazNet | Small quantity generator of hazardous waste. |
| Golden West Circuits | 624 North Poinsettia Street, Santa Ana | RCRA-SQG, FINDS, HazNet | Small quantity generator of hazardous waste. |
| Tobin Steel | 817 East Santa Ana Boulevard, Santa Ana | HazNet, EMI | Small quantity generator of hazardous waste. |
| Santa Ana Diesel | 620 North Poinsettia Street, Santa Ana | LUST, Cortese | Case Closed. |
| All Variety Metals | 1016 North Santiago Avenue, Santa Ana | WDS, NPDES, HazNet, SWRCY | Small quantity generator of hazardous waste. California Recycling Facility. Storm water permit. |
| Morrison Co. | 919 North Poinsettia Street, Santa Ana | SWEEPS UST, CA FID UST | One active UST. |
| American Concrete Cutting, Inc. | 620 North Poinsettia Street, Santa Ana | LUST, SWEEPS UST, EMI, Prop 65, HazNet, UST, FINDS, EMI | LUST Case Closed. Active UST site. |
| Barre Engineering & Construction Inc. | 1000 East Sixth Street, Santa Ana | LUST | Case Closed. |
| Southern Pacific Transportation Company | 620 North Poinsettia Street, Santa Ana | LUST | Case Closed. |
| Robert Holiday Lines | 630 North Poinsettia Street, Santa Ana | RCRA-SQG, FINDS, Cortese, LUST, CA FID UST, Hist UST, SWEEPS UST, HazNet | Small quantity generator of hazardous waste. LUST-remedial action underway. Two active USTs. |
| Reed Thomas | 1025 North Santiago Avenue, Santa Ana | LUST | Site assessment underway. |

Table 6-2: EDR and Geotracker Listings Adjacent to Study Area (West to East)

| Site Name | Site Address | Databases | Current Status |
|--------------------------------------|--|--|---|
| ECCO Equipment | 1417 North Susan Street, Garden Grove | LUST, FINDS, Cortese, CA FID UST, RCRA-SQG, UST, Hist UST, SWEEPS UST, HazNet, AST | LUST Case Closed. 5 active USTs. Small quantity generator of hazardous waste. |
| ECCO Equipment | 1501 North Susan Street, Garden Grove | LUST | Case Closed. |
| Anderson Asphalt Paving Co. | 1501 North Susan Street, Garden Grove | CA FID UST, Hist UST, SWEEPS UST | 9 USTs. |
| Marco Rentals | 1501 North Susan Street, Garden Grove | AST | Active AST site. |
| Aria Auto Repair Electric | 625 North Fairview Street, Santa Ana | RCRA-SQG, FINDS | Small quantity generator of hazardous waste. |
| Facilities Relocation Project | 720 North Fairview Street, Santa Ana | HazNet, NPDES | Small quantity generator of hazardous waste (hydrocarbon solvents). Storm water permit. |
| Santa Ana Unified School District | 720 North Fairview Street, Santa Ana | HazNet | Small quantity generator of hazardous waste (unspecified alkaline solution). |
| Otsuka Elementary School | 802 North Fairview Street, Santa Ana | EnviroStor, Brownfields Reuse Program | Previous agricultural land. Removal of Polycyclic Aromatic Hydrocarbon (PAH) contaminated soils. Case closed. |
| Otsuka Farms | 802 North Fairview Street, Santa Ana | CA FID UST, Hist UST, SWEEPS UST | One historical UST. |
| All Car Auto Parts | 2002 West Fifth Street, Santa Ana | NPDES, WDS | Storm water permit. Small quantity generator of hazardous waste. |
| SA Recycling | 2002 West Fifth Street, Santa Ana | SWRCY | California Recycling Facility. |
| SA Recycling | 2006 West Fifth Street, Santa Ana | NPDES, HazNet | Storm water permit. Small quantity generator of hazardous waste. |
| A & M Metals | 2323 West Fifth Street, Santa Ana | Hist UST | Two historical USTs. |
| American Auto Wrecking | 1908 West Fifth Street, Santa Ana | WDS, NPDES, HazNet | Small quantity generator of hazardous waste. Storm water permit. |
| Crystal Recycling | 2223 West Fifth Street, Santa Ana | SWRCY | California Recycling Facility. |
| Santa Ana Auto Repair | 2237 West Fifth Street, Santa Ana | CA FID UST, SWEEPS UST | One active UST. |
| Nicholas Property | 2237 West Fifth Street, Santa Ana | LUST | Case Closed. |

| Site Name | Site Address | Databases | Current Status |
|--|--|---|--|
| Nicholas Property | 2237 West Fifth Street, Santa Ana | Cortese, LUST | Case Closed. |
| Andrade Auto Repairs | 2237 West Fifth Street, Santa Ana | UST | Active UST site. |
| A & M Metals | 2301 West Fifth Street, Santa Ana | NPDES, SWRCY, SWEEPS UST, RCRA-SQG, FINDS, CA FID UST | Small quantity generator of hazardous waste. USTs. California Recycling Facility. Storm water permit. |
| Unique Cleaners | 1245 West Santa Ana Boulevard, Santa Ana | Dry Cleaners, HazNet, EMI | Small quantity generator of hazardous waste. |
| Tune-Up Masters | 1247 West Santa Ana Boulevard, Santa Ana | SWEEPS UST, CA FID UST, HazNet | Small quantity generator of hazardous waste. Active UST site. |
| Tropical Ice Cream | 1236 West Fifth Street, Santa Ana | LUST | Case Closed. |
| Fifth Auto Collision | 1228 West Fifth Street, Santa Ana | RCRA-SQG, FINDS, HazNet, EMI | Small quantity generator of hazardous waste. |
| Flores Trans Specialties | 1807 West Fifth Street, Santa Ana | RCRA-SQG, FINDS | Small quantity generator of hazardous waste. |
| Santa Ana Police Dept. | 24 Civic Center Plaza, Santa Ana | HazNet, UST, SWEEPS UST, Hist UST | Small quantity generator of hazardous waste. Active UST site. |
| Orange County Central Utility Facility | 38 Civic Center Plaza, Santa Ana | RCRA-SQG, FINDS | Small quantity generator of hazardous waste. |
| Federal Occupational Health | 34 Civic Center Plaza, Santa Ana | HazNet | Small quantity generator of hazardous waste. |
| General Services | 34 Civic Center Plaza, Santa Ana | Hist UST, HazNet | One historical UST. Small quantity generator of hazardous waste. |
| Santa Ana Federal Building | 34 Civic Center Plaza, Santa Ana | HazNet | Small quantity generator of hazardous waste (asbestos-containing waste). |
| Santa Ana Federal Building | 34 Civic Center Plaza, Santa Ana | CA FID UST, SWEEPS UST | One active UST. |
| State Building 520 | 28 Civic Center Plaza, Santa Ana | HazNet | Small quantity generator of hazardous waste (latex paint). |
| Civic Center Parking Structure | 20 Civic Center Plaza, Santa Ana | NPDES, CA FID UST, SWEEPS UST, HazNet, FINDS | Storm water permit. One active UST. Small quantity generator of hazardous waste (asbestos containing waste). |
| County of Orange Facility Operations | 12 Civic Center Plaza, Santa Ana | HazNet | Small quantity generator of hazardous waste (asbestos containing waste). |
| County of Orange Facility Operations | 10 Civic Center Plaza, Santa Ana | HazNet, CA FID UST, SWEEPS UST, UST | Small quantity generator of hazardous waste (asbestos containing waste). One active UST. |

| Site Name | Site Address | Databases | Current Status |
|---|---|---|---|
| Orange County Morgue/Coroner | 1071 Santa Ana Boulevard, Santa Ana | CA FID UST, SWEEPS UST, LUST, RCRA-SQG, FINDS, HazNet | One active UST, LUST case closed. Small quantity generator of hazardous waste. |
| Robertson Ready Mix | 310 North Townsend, Santa Ana | UST | Active UST site. |
| GSA Transportation Service Center | 1102 East Fruit Street, Santa Ana | CA FID UST, SWEEPS UST, UST, LUST | Five active USTs. LUST case closed. |
| Fruit Street Fueling Station | 1102 East Fruit Street, Santa Ana | LUST | Leak being confirmed. |
| Orange County Facility Operations | 1143 East Fruit Street, Santa Ana | RCRA-SQG, FINDS, HazNet | Small quantity generator of hazardous waste. |
| Golden West Circuits | 624 North Poinsettia Street, Santa Ana | RCRA-SQG, FINDS, HazNet | Small quantity generator of hazardous waste. |
| Tobin Steel | 817 East Santa Ana Boulevard, Santa Ana | HazNet, EMI | Small quantity generator of hazardous waste. |
| Santa Ana Diesel | 620 North Poinsettia Street, Santa Ana | LUST, Cortese | Case Closed. |
| All Variety Metals | 1016 North Santiago Avenue, Santa Ana | WDS, NPDES, HazNet, SWRCY | Small quantity generator of hazardous waste. California Recycling Facility. Storm water permit. |
| Morrison Co. | 919 North Poinsettia Street, Santa Ana | SWEEPS UST, CA FID UST | One active UST. |
| American Concrete Cutting, Inc. | 620 North Poinsettia Street, Santa Ana | LUST, SWEEPS UST, EMI, Prop 65, HazNet, UST, FINDS, EMI | LUST Case Closed. Active UST site. |
| Barre Engineering & Construction Inc. | 1000 East Sixth Street, Santa Ana | LUST | Case Closed. |
| Southern Pacific Transportation Company | 620 North Poinsettia Street, Santa Ana | LUST | Case Closed. |
| Robert Holiday Lines | 630 North Poinsettia Street, Santa Ana | RCRA-SQG, FINDS, Cortese, LUST, CAFID UST, Hist UST, SWEEPS UST, HazNet | Small quantity generator of hazardous waste. LUST-remedial action underway. Two active USTs. |
| Reed Thomas | 1025 North Santiago Avenue, Santa Ana | LUST | Site assessment underway. |

Orphan sites are sites that cannot be mapped due to poor or inadequate information provided by the agencies. The Orphan sites were reviewed for potential impacts to the Study Area. Based on the limited information provided, it appears that there are no Orphan sites located in the vicinity of the Study Area for the proposed Project.

Initial Operable Segment (IOS)

As identified in Section 1.3.4 of this document, Streetcar Alternatives 1 and 2 may be constructed in shorter segments due to funding constraints. Sites identified in Table 6-1 and 6-2, located west of the IOS, do not have the potential to impact the Project. These sites include: (1) ECCO Equipment, (2) Anderson Asphalt Paving Co., (3) Marco Rentals, (4) Aria Auto Repair Electric, (5) Facilities Relocation Project, (6) Santa Ana Unified School District, (7) Otsuka Elementary School, and (8) Otsuka Farms.

6.2 Agency Contact and Properties with Potential Impact

Additional information regarding database-listed sites and on-line sources was obtained from California's Regional Water Quality Control Board's (RWQCB) GeoTracker. Additionally, agency records have been requested from the RWQCB, Santa Ana Region, and the Orange County Health Care Agency (OCHCA) for a specific list of properties which 1) contain a leaking or active UST, 2) was previously active as agricultural land, 3) identified as a small quantity generator of hazardous waste, and/or 4) listed as a California Recycling Facility. Records request documentation and resulting correspondence is included in Appendix D. Sites identified by these agencies are also shown in Figure 6-1.

Further review of specific properties was conducted, due to property acquisition required for the proposed Project. Properties proposed for acquisition are listed in Table 6-3, below.

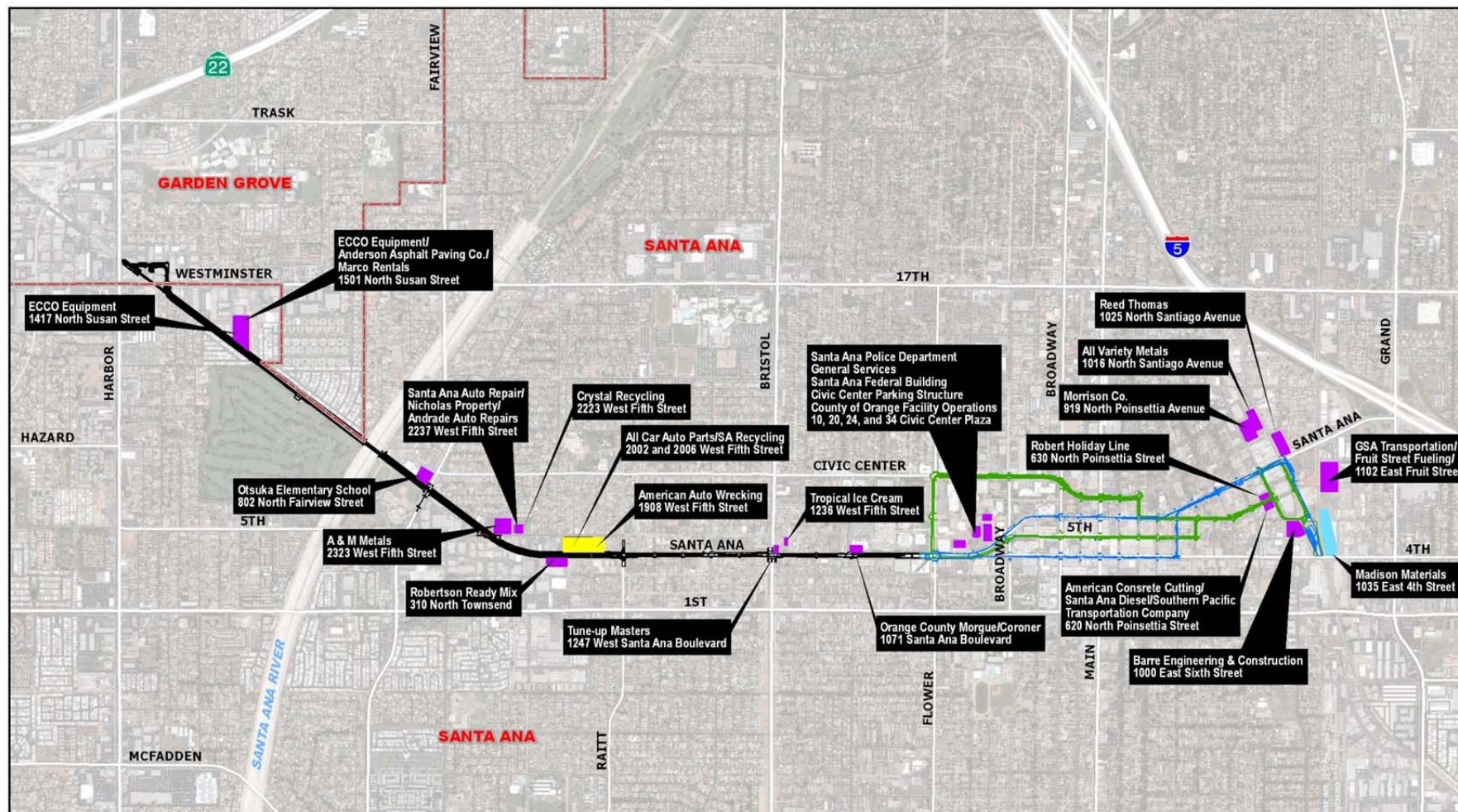
Table 6-3: Full/Partial Property Acquisition

| Street Address | Current Use | Proposed Design Option | Type of Acquisition |
|--|--------------------------------|------------------------|---------------------|
| 3526 Westminster Ave., SA | Chief Eagle Building Materials | All Options | Partial |
| 1424 N. Susan St., SA | Simis Precision Machining | All Options | Partial |
| N/A | Santa Ana River | All Options | Partial |
| 1503 W. Santa Ana Blvd., SA | Commercial | All Options | Partial |
| 625 N. Garfield St., SA | Vacant Lot | All Options | Partial |
| 1035 E. 4th St., SA | Recycling Facility | O&M Facility, Site A | Full |
| 2006 W. 5th St., SA (Mailing Address) | Multi-Family Residential | O&M Facility, Site B | Full |
| 2006 W. 5th St., SA (Mailing Address) | Recycling Center | O&M Facility, Site B | Full |
| 2006 W. 5th St., SA (Mailing Address) | Recycling Center | O&M Facility, Site B | Full |

Source: Cordoba Corporation, Conceptual Design Plan Set, November 2011



Agency Identified Hazardous Materials Sites



LEGEND

- CITY BOUNDARY
- ALTERNATIVE 1
- ALTERNATIVE 2
- ALTERNATIVES 1 AND 2
- No Further Investigation Required / No Property Acquisition
- Further Investigation Required / Property Acquisition
- Further Investigation Required Due to the Nature of the Business (Not Previously Identified by Agencies)



This page intentionally left blank.

Upon further review of these acquisition properties and sites identified through agency contact, it was determined that further analysis will be needed for the following sites:

- All Car Auto Parts/SA Recycling, 2002 and 2006 West Fifth Street (recycling center at mailing address 2006 West 5th Street, Santa Ana); and
- American Auto Wrecking, 1908 West Fifth Street (recycling center at mailing address 2006 West 5th Street, Santa Ana).

Additionally, due to the nature of activities associated with the following site, further analysis will also be needed for:

- Madison Materials, recycling facility located at 1035 East Fourth Street, Santa Ana.

Further analysis of these properties would be required regardless of selection of Streetcar Alternative 1, Streetcar Alternative 2, IOS-1, or IOS-2. However, further analysis of All Car Auto Parts/SA Recycling and American Auto Wrecking would only be required with selection of O&M Site B and further analysis of Madison Materials would only be required with selection of O&M site A.

This page intentionally left blank.

Chapter 7 Conclusion - Standard Conditions, Avoidance, Minimization, and/or Mitigation Measures

This ISA is based on known sites listed in database records and records obtained from those agencies identified herein, and a field reconnaissance performed from readily accessible public roads or other vantage points. No survey of private properties or testing of soils or groundwater was performed.

Project improvements associated with Streetcar Alternatives 1 and 2 would involve excavation at an anticipated maximum depth of five feet below ground surface (bgs) for most of the alignment. Groundwater within most of the Study Area occurs at a depth of approximately 20 to 40 feet bgs. Therefore, the Project is not anticipated to affect groundwater.

The Project has the potential to impact properties that have been identified with past or current hazardous materials concerns by governmental agencies, as identified in Chapter 6. Standard measures and mitigation measures, as identified below, have been prepared to address potential impacts related to properties near to and surrounding the potential Project alignments.

7.1 Standard Conditions

Standard conditions which are common practice for transportation construction projects will be implemented for the proposed Project. These conditions are listed below:

- SC-HAZ-A. It is anticipated that the proposed Project may encounter ACM or LBP in some locations along the alignment (e.g., where property acquisitions would be necessary, where demolition of structures would occur, or within the O&M facility). Prior to any demolition, ACM and LBP shall be sampled and tested by a State-licensed abatement contractor in accordance with applicable State and/or federal regulations.
- SC-HAZ-B. Yellow thermoplastic pavement markings and other types or colors of street or municipal markings may contain LBP. As such, lead-based roadway pavement markings shall be collected and tested prior to construction and, if necessary, disposed of, in accordance with applicable State and/or federal regulations.
- SC-HAZ-C. As is the case for any project that involves excavation, there is the potential for unknown hazardous contamination to be encountered during project construction. Therefore, procedures provided by FHWA and the FTA for identifying, handling, and disposing of hazardous materials and wastes unexpectedly encountered during project construction would be followed.

7.2 Mitigation Measures

Based on the information obtained and reviewed for this ISA, coupled with site reconnaissance, several sites with positive findings for environmental hazards are recommended for further

investigation prior to approval of the final Project design drawings. Mitigation measures for these sites are as follows:

Streetcar Alternative 1 (Santa Ana Blvd./Fourth St. Couplet) and Streetcar Alternative 2 (Santa Ana Blvd./Fifth St. and Civic Center Drive Couplet)

- MM-HAZ-1. A full Phase I Environmental Site Assessment will be required during Preliminary Engineering for the following sites:
 - All Car Auto Parts/SA Recycling, 2002 and 2006 West Fifth Street;
 - American Auto Wrecking, 1908 West Fifth Street; and
 - Madison Materials, 1035 East Fourth Street.

Recommendations presented in the Phase I Environmental Site Assessment, including additional studies and mitigation measures, shall be implemented.

- MM-HAZ-2. Mitigation measures recommended as a result of the ACM and LBP testing shall be implemented at the locations of concern. Examples of locations of concern include the candidate O&M facility sites.
- MM-HAZ-3. There are certain areas of the alignment at Raitt Street and the Santa Ana River where additional excavation will be required for construction. Additional testing at these locations will be required prior to Project construction.
- MM-HAZ-4. During the bridge construction over the Santa Ana River, the potential for encountering contaminated groundwater is low-to-medium. Depth to groundwater within the Santa Ana River portion of the Study Area may occur at less than 20 feet bgs. For the construction of the replacement bridge, it is recommended that the bridge foundation piles be driven in place, which will require excavation of greater than five feet.

Chapter 8 Cumulative Impacts

As is the case for any project that involves excavation, there is the potential for unknown hazardous contamination to be encountered during project construction. Procedures are in place for identifying, handling, and disposing of hazardous materials and wastes unexpectedly encountered during Project construction.

While numerous planned projects could encounter hazardous materials (See Table 8-1), these projects are subject to CEQA-level environmental review and provide provisions for handling and disposing of hazardous materials and wastes unexpectedly encountered during Project construction. Consequently, impacts to significant or potentially significant hazardous materials and wastes can typically be mitigated through project design and development. During future project design and development, these measures could lessen cumulative impacts to hazardous materials and wastes, and, therefore, cumulatively considerable impacts to hazardous materials and wastes are not expected to occur.

Table 8-1: Santa Ana and Garden Grove Fixed Guideway - Cumulative Projects List
Compiled 7-21-11

| No. | Project | Description/ Land Use | No. of u or square feet (sf) | Location | Primary APN |
|---------------------------------|---|--|---------------------------------|-------------------------------------|---------------|
| Approved | | | | | |
| 1 | Alliance Church of Orange | Church addition (gym/classroom), approved 2009 | 21,000 sf | 2130 N. Grand Ave. | 396-191-44 |
| 2 | Christ Our Savior Cathedral | Sanctuary (2,800-seat), approved 2005 | | 2001 W. McArthur Blvd. | 140-061-94 |
| 3 | Discovery Science Center Ph. II | IMAX theatre (275-seat), approved 2002 | | 2032 N. Main St. | 399-102-09 |
| 4 | Lyon Homes | Residential (Condo), approved 2011 | 300 u | 100-130 E. McArthur Blvd. | 411-081-26 |
| 5 | Promenade Point | Residential (Condo), approved 2005 | 194 u | 200 E. First American Wy. | 411-074-03 |
| 6 | CVS/Sav-On Drug Store | Pharmacy, drive through, approved 2008 | 15,836 sf | 115 N. Harbor Blvd. | 198-182-22 |
| 7 | Skyline Phase II | Residential (Condo), approved 2005 | 150 u | 10 E. Hutton Ctr. | 411-081-28 |
| 8 | Vista Del Rio | Residential, approved 2009 | 41 u | 1600 W. Memory Ln. | 101-055-27 |
| 9 | Xerox Tower II | Office, approved 2001 | 210,000 sf | 200 N. Cabrillo Park Dr. | 400-071-03 |
| 10 | YMCA | Recreational Facility, approved 2007 | 32,000 sf | 2100 W. Alton Ave. | 140-061-91 |
| 11 | 1306 W. Santa Ana Blvd. | Medical/Office Building, approved 2011 | 6,000 sf | 1306 W. Santa Ana Blvd. | 007-183-08 |
| 12 | Grand Avenue Widening NOTE: Specifically included in SAFG No Build Description | Roadway Widening | | First St. to Fourth St. | Multiple APNS |
| 13 | Broadway Reconstruction | Street Reconstruction | | Civic Center Dr. to Santa Clara St. | Multiple APNS |
| 14 | Bristol Street Widening NOTE: Specifically included in SAFG No Build Description | Street Widening | | Warner Ave. to Memory Ln. | Multiple APNS |
| 15 | First and Cabrillo Towers | Residential (Condo), approved 2007 | 374 u | 1901 E. First St. | 400-081-08 |
| 16 | Related Co. Apartments | Residential (Apartments) | 74 u | 611 E. Minter St. | 398-301-07 |
| A | First Street Widening Source: RTIP / RTP. Specifically included in SAFG No Build Description | Roadway widening from 4 to 6 Lanes | | Susan St. to Fairview St. | Multiple APNS |
| B | Transit Zoning Code NOTE: Specifically included in SAFG No Build Description | Land Use/Zoning Overlay, approved 2010 | | eastern third of SAFG Project area | Multiple APNS |
| Application Under Review | | | | | |
| 17 | C & C Affordable Housing Project | Residential (Apartments) | 36 u | 605 E. Washington Ave. | 398-151-12 |
| 18 | Dayton Commercial Center | Commercial | 7,275 sf | W. Edinger Ave. | 408-273-11 |
| 19 | Dr. Bui Medical Building | Medical Office | 6,500 sf | 202 N. Euclid Ave. | 099-223-26 |
| 20 | Francis Xavier | Residential (Affordable/Special Needs) | 12 u | 801 E. Santa Ana Blvd. | 398-303-04 |
| 21 | Related Co. Apartments | Residential (Apartments) | 13 u | 714 E. Santa Ana Blvd. | 398-312-18 |
| 22 | Related Co. Apartments | Residential (Apartments) | 12 u | 801 E. Brown St. | 398-312-09 |
| 23 | Related Co. Apartments | Residential (Apartments) | 12 u | 806 E. Santa Ana Blvd. | 398-313-02 |

| No. | Project | Description/ Land Use | No. of u or square feet (sf) | Location | Primary APN |
|-----|---|---|---------------------------------|---|---------------|
| 24 | Related Co. Site A | Residential (Rowhouse) | 6 u | 501-515 E. Fifth St. | 398-332-06 |
| 25 | Related Co. Site B | Residential (Rowhouse) | 9 u | 606-620 E. Fifth St. | 398-228-02 |
| 26 | Related Co. Site C1 & C2 | Residential (Rowhouse and duplex) | 6 u | 601-607 E. Fifth St. | 398-333-01 |
| 27 | Related Co. Site D | Residential (Rowhouse) | 4 u | 615-621 E. Fifth St. | 398-333-05 |
| 28 | Related Co. Site E | Residential (Duplex) | 2 u | 712 E. Fifth St. | 398-337-03 |
| 29 | Santa Ana Blvd. Spec. Plan Area | Mixed-used | 600 u | Santa Ana Blvd. | 398-311-14 |
| 30 | The MET at South Coast | Residential (Condo) (five- and six-story over parking) | TBD | 200 E. First American Wy. | 411-074-03 |
| 31 | TAVA Homes | Residential (Single Family) | 24 u | 1584 E. Santa Clara Ave. | 396-052-14 |
| 32 | Town and Country Independent Living | Residential (Condo) | 144 u | 555 E. Memory Ln. | 041-213-04 |
| 33 | Vista Del Rio | Residential (Apartments/Special needs) | 41 u | 1600 W. Memory Ln. | 101-055-27 |
| 34 | 1100 S. Grand Ave. | McDonald's with drive through | 3,838 sf | 1100 S. Grand Ave. | 011-263-02 |
| 35 | 3312 W. First St. | Office (two-story) | 29,000 sf | 3312 W. First St. | 144-341-07 |
| 36 | 630 S. Hathaway St. | Industrial (two-story) | 4,100 sf | 630 S. Hathaway | 011-311-04 |
| C | Santa Ana Blvd. Grade Separation NOTE: PSR / conceptual engineering is in process. City of Santa Ana is lead. Not included in SAFG No Build | Reconstruct Santa Ana Blvd. at Metrolink railroad tracks | | north of SARTC | Multiple APNS |
| D | SARTC Expansion / Redevelopment NOTE: Master Planning Stage - Santa Ana is lead, funded by OCTA Go Local. Not included in SAFG No Build | Intermodal Transportation Center / Land Use Development | | SARTC and surrounding parcels including east of existing Metrolink tracks | Multiple APNS |
| E | PE Major Arterial NOTE: RSTIS completed. OCTA to issue RFQ for PSR phase in 2011. OCTA is lead. Project is listed as part of the MPAH. Not included in SAFG No Build | New four-lane roadway in PE ROW / ramps to SR-22 | | PE ROW, from SR-22 to Raitt St. | Multiple APNS |
| F | Class II bike lane on Civic Center Dr. NOTE: City of Santa Ana is lead and planning concept for this bike lane has been identified. Not in SAFG No Build, but design for SAFG Streetcar Alternative 2 accounts | Early planning stages (per Citywide bicycle program) | | TBD - on Civic Center Dr. | Multiple APNS |
| G | Class I bicycle facility on PE ROW NOTE: No work has been completed. Not in SAFG No Build list. | OCTA and County of Orange Bicycle Master Plan only. | | Harbor Blvd. to Raitt | Multiple APNS |

| No. | Project | Description/ Land Use | No. of u or square feet (sf) | Location | Primary APN |
|---------------------------|---------------------------------|----------------------------------|---------------------------------|------------------------|-------------|
| Under Construction | | | | | |
| 37 | Alton Court | Residential (Single Family) | 38 u | 3321 S. Fairview St. | 414-171-01 |
| 38 | Wintersburg Presbyterian Church | Classrooms, Gym, Outreach Center | 24,348 sf | 2000 N. Fairview St. | 101-652-13 |
| 39 | Audi Dealership | Commercial, addition to showroom | 7,700 sf | 1425 S. Auto Mall Dr. | 402-101-37 |
| 40 | Courtyard by Marriot Hotel | Hotel (155 rooms) | 100,000 sf | 8 McArthur Pl. | 411-081-28 |
| 41 | Downtown Artist Lofts III | Artist Live/Work Lofts | 16 u | SWC Main/Third St. | 398-601-02 |
| 42 | Dr. Do Medical Office | Office (two-story) | 6,000 sf | 4718 W. First St. | 108-101-45 |
| 43 | Goodwill Industries | Office/Industrial | 12,000 sf | 410 N. Fairview St. | 405-222-04 |
| 44 | Latino Health Access | Community Center | 3,074 sf | 602 E. Fourth St. | 398-481-05 |
| 45 | Santa Ana Express Car Wash | Drive-through car wash | | 202 E. First St. | 398-51-401 |
| 46 | Olen Properties (Parkcenter) | Office (one and two-story) | 29,170 sf | 601 N. Park Center Dr. | 400-042-04 |
| 47 | One Broadway Plaza | Office (37-story) | 518,000 sf | 1109 N. Broadway | 398-561-07 |

Source: City of Santa Ana Planning Department Aug. 2011

Notes:

Unit (u), Not Applicable (N/A)

Projects A - G are reasonably foreseeable, but note that Projects C – F are not yet funded and committed.

Projects A and B have been approved. Projects C - F are in various stages of early project development.

Project Number: 12-14 retrieved from City of Santa Ana Capital Improvement Program FY 09-10 CIP Projects by Category (http://www.ci.santaana.ca.us/finance/budget/1011/10-11_proposed_annual_budget.pdf)

Chapter 9 References

Cordoba Corporation. 2011. *Draft Conceptual Design Technical Report*. Pages 1-6 and 1-10.

Cordoba Corporation/Cambridge Systematics, 2011. May. E-mail to Julie Rush.

EDR, 2011. (Environmental Data Resources, Inc.). *Radius Map with GeoCheck®*, Inquiry Number 3095629.1s. June 22.

National Environmental Title Research, LLC. 2011. June.

Robbins, Gary A. 1986. *Hydrogeology of Southern California*. Field Trip Number 17, Perched Groundwater Contamination in Orange County.

SWRCB, 2011. (California State Water Resources Control Board). GeoTracker Database. June.

Sanborn, 2011. Sanborn® Fire Insurance Maps. *Sanborn® Map Report Inquiry Number 3095629.1*. June 14.

Santa Ana Fire Department, 2011. Personal Communication, D. Biondolillo. August 12.

USGS, 1981a. (United States Geological Survey). 1981. 7.5 Minute Series Topographic Quadrangle Map. Anaheim, CA. 1965, 1972, Photo revised 1981.

_____, 1981b. 7.5 Minute Series Topographic Quadrangle Map. Newport Beach, CA. 1965, Photo revised 1981.

_____, 1981c. 7.5 Minute Series Topographic Quadrangle Map. Orange, CA. 1949, 1964, Photo revised 1981.

_____, 1981d. 7.5 Minute Series Topographic Quadrangle Map. Tustin, CA. 1965, Photo revised 1981.

This page intentionally left blank.

Appendix A: Detailed Project Descriptions

This page intentionally left blank.

Project Description

The alternatives addressed in this EA/DEIR consist of a No Build Alternative, which is used as a basis for comparing the costs and benefits of the three alternatives, TSM, Streetcar 1 and Streetcar 2, each of which responds to purpose and need, study goals, and community input. Additional details are provided below.

Project Location

The Study Area is located in the Cities of Santa Ana and Garden Grove, in Orange County, California. The transit corridor is regionally located in central Orange County, California and directly accesses both the Los Angeles-San Diego (LOSSAN) rail corridor and the Pacific Electric Right-of-Way (PE ROW) rail corridor. The Study Area is generally bounded by Harbor Boulevard to the west, 17th Street/Westminster Avenue to the north, Grand Avenue to the east, and 1st Street to the south. The approximate four-mile transit corridor extends from the Harbor Boulevard/Westminster Avenue intersection in the City of Garden Grove at its western terminus to the Santa Ana Regional Transportation Center (SARTC) in the City of Santa Ana at its eastern terminus. **Figures A-1** and **A-2** provide the Regional Location and Study Area maps, respectively

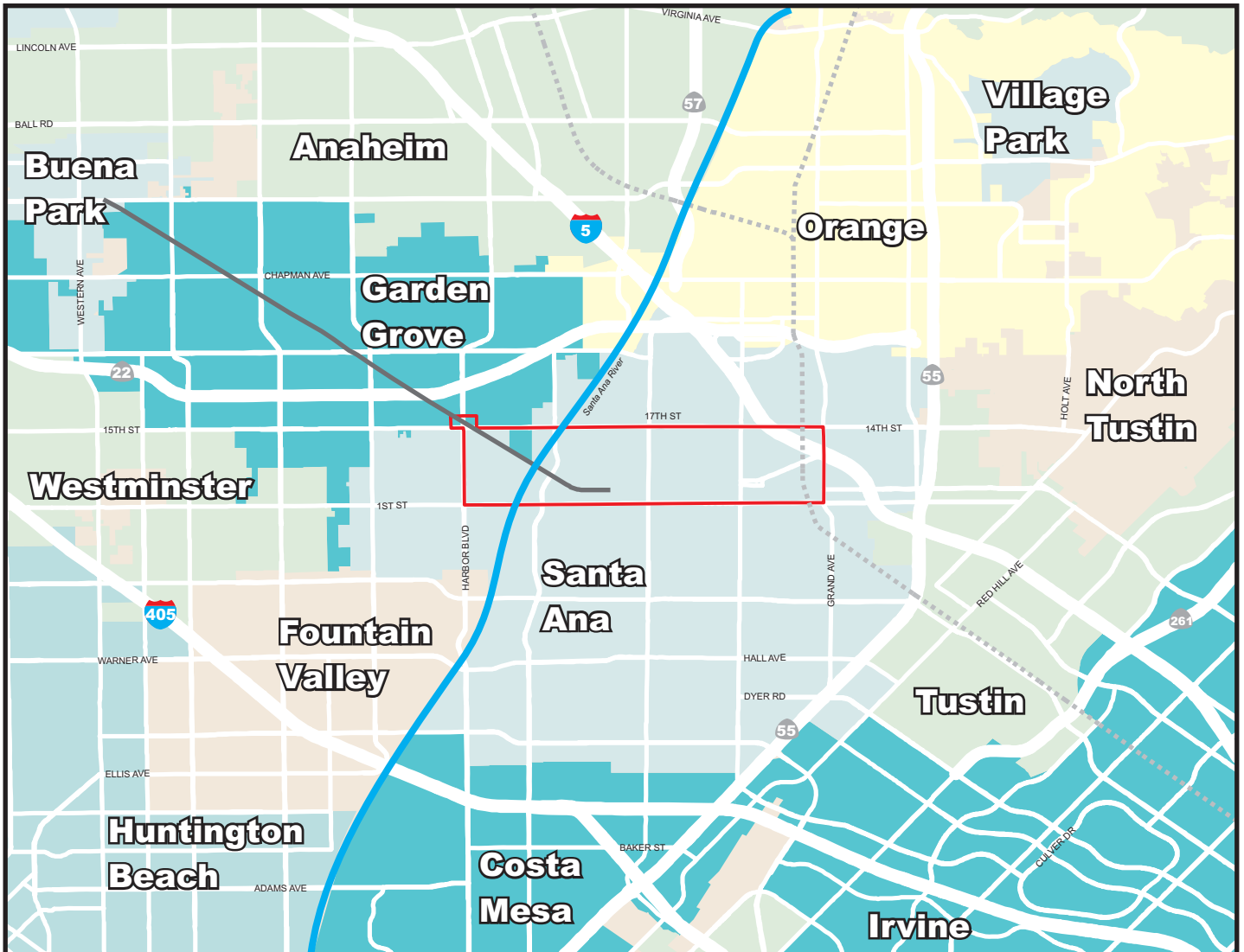
No Build Alternative

The No Build Alternative includes existing conditions, as well as conditions that would be reasonably expected to occur in the foreseeable future without implementation of any of the build alternatives. The No Build Alternative provides the basis for comparing future conditions resulting from other alternatives. Conditions in the foreseeable future (through planning horizon year 2035) include projects that (1) have environmental analysis approved by an implementing agency and (2) have a funding source identified for implementation.




Other projects in the foreseeable future include:

- Implementation of the Transit Zoning Code (SD 84A and SD 84B), both project-level and program-level components, that are anticipated for build-out by 2028
- Implementation of the Station District Development Projects, which consist of a variety of residential develop projects, community open space and some limited neighborhood-serving commercial development
- Transit improvements including modest adjustments to existing local bus routes; and expanded Metrolink service
- Three, new bus rapid transit routes: (1) Harbor Boulevard Bus Rapid Transit Corridor [Costa Mesa to Fullerton, 10-minute headways, peak period]; (2) Westminster/17th Street Bus Rapid Transit Corridor [Santa Ana to Long Beach, 10-minute headways, peak period]; and (3) Bristol Street Bus Rapid Transit Corridor [Irvine Transportation Center to Brea Mall, 10-minute headways, peak period]
- Roadway improvements including the Bristol Street Widening project, which will widen Bristol Street from four to six lanes between Warner Avenue and Memory Lane, and the

This page intentionally left blank.



LEGEND:

-  Study Area
-  PE ROW
-  Metrolink/Amtrak Rail Line

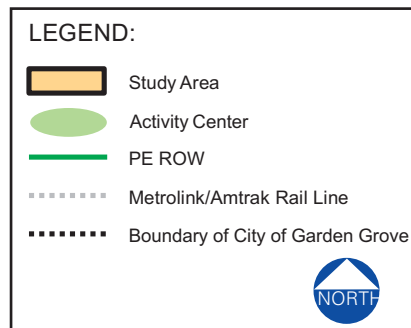
0 1.1 2.2
MILES



This page intentionally left blank.



Study Area



This page intentionally left blank.

- Grand Avenue Widening project, which will widen Grand Avenue from four to six lanes between 1st Street and 17th Street

TSM Alternative

The TSM Alternative enhances the mobility of existing transportation facilities and transit network without construction of major new transportation facilities or significantly, costly physical capacity improvements. Consistent with FTA guidelines, the TSM Alternative emphasizes low cost (i.e., small physical) improvements and operational efficiencies such as focused traffic engineering actions, expanded bus service, and improved access to transit services. Included within the TSM Alternative are modifications and enhancements to selected bus routes in the Study Area including:

- Skip-stop overlay service on 1st Street (Route 64) which includes access to SARTC
- A new route between SARTC and Harbor Boulevard/Westminster Avenue via Civic Center Drive, Bristol Street and 17th Street/Westminster Avenue, providing 10-minute peak and 20-minute off-peak service
- Expanded service span for StationLink service (Route 462) between SARTC and the Civic Center, providing 15-minute service during both peak and off-peak hours.

Figure A-3 is a map of the proposed routes for the TSM bus network enhancements.

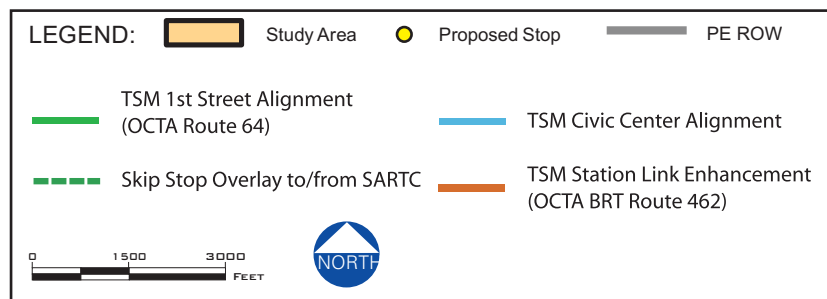
In addition, the following system operational improvements are included in the TSM Alternative:

- Traffic signal timing improvements at select congested locations along Santa Ana Boulevard and Civic Center Drive to provide for enhanced east-west bus flow, potential including but not limited to:
 - Main Street at Civic Center Drive
 - Broadway at Civic Center Drive
 - Flower Street at Civic Center Drive
 - Fairview Street at Civic Center Drive
 - Santa Ana Boulevard at Santiago Street
 - Santa Ana Boulevard at Lacy Street (install traffic signal)
- Real-time bus schedule information at high-volume transit stops (e.g., Flower Street and 6th Street, Santa Ana Boulevard and Main Street)
- Improvements to transit stop amenities (benches, shelters, kiosks, sidewalk connections, etc.) along the Santa Ana Boulevard and Main Street corridors
- Improvements to bicycle and pedestrian circulation to promote safe, convenient and attractive connectivity between the transit system and surrounding neighborhoods and activity centers , including accommodating bicycles on all buses, providing real time bus arrival information via internet and mobile devices, installing bicycle storage facilities at SARTC and the Harbor/Westminster stop, and providing study area maps/walking guides on all buses

This page intentionally left blank.



Transportation Systems Management (TSM) Alternative



This page intentionally left blank.

Streetcar Alternative 1

Streetcar Alternative 1 would utilize the PE ROW through the western half of its alignment and generally operate along Santa Ana Boulevard and 4th Street on the way to SARTC. The 4.1-mile alignment for Streetcar Alternative 1 would include 12 stations. It is anticipated that the streetcar system would operate seven days a week with 10-minute headways during peak periods and 15-minute headways during off-peak periods. The streetcars would be electrically powered using an overhead contact system and a series of TPSS located intermittently along the alignment. Although the specific vehicle has not been selected at this preliminary stage, streetcars generally have a capacity of 30 to 40 seated passengers and 80 to 90 standing passengers for a total of 120 to 130 passengers. **Table A-1** provides a summary description of the key physical and operational attributes of Streetcar Alternative 1 (PE ROW with Santa Ana Boulevard and 4th Street Couplet). **Figure A-4** provides a conceptual illustration of the alignment for Streetcar Alternative 1 relative to the existing street network within the Study Area.

Sasscer Park Alignment

In Streetcar Alternative 1, the Downtown Santa Ana segment features couplet operations with the westbound streetcar alignment on Santa Ana Boulevard and the eastbound streetcar alignment on 4th Street. For the eastbound transition from Santa Ana Boulevard to 4th Street, a direct route from Santa Ana Boulevard along a public easement on the southern edge of Sasscer Park to 4th Street has been identified in **Figure A-5**.

Streetcar Alternative 2

Streetcar Alternative 2 would utilize the PE ROW through the western half of its alignment and substantially operate along Santa Ana Boulevard, Civic Center Drive, and 5th Street along the eastern half of the alignment to SARTC. The operational characteristic of this alternative are identical to Streetcar Alternative 1. The differences between the two streetcar alternatives are the alignment and the fact that Streetcar 2 would have one additional station for a total of 13. **Table A-2** provides a summary description of the key physical and operational attributes of Streetcar Alternative 2 (PE ROW with Santa Ana Boulevard and 5th Street/Civic Center Drive Couplet). This table also includes station locations for comparison to station locations for Streetcar Alternative 1 shown in Table A-1, above. **Figure A-6** provides a conceptual illustration of the alignment for Streetcar Alternative 2 relative to the existing street network within the Study Area.

Civic Center Bike Lane

The Streetcar Alternative 2 alignment travels westbound through the Civic Center along Civic Center Drive between Spurgeon and Flower Streets. As part of the City of Santa Ana's Complete Streets Program, and not as part of the SA-GG Fixed Guideway, the City plans to construct bicycle lanes along Civic Center Drive. Streetcar Alternative 2 would acquire additional ROW (**Figure A-7**) in order not to preclude the westbound bike lane.

This page intentionally left blank.

TABLE A-1: KEY PHYSICAL AND OPERATIONAL ATTRIBUTES OF STREETCAR ALTERNATIVE 1

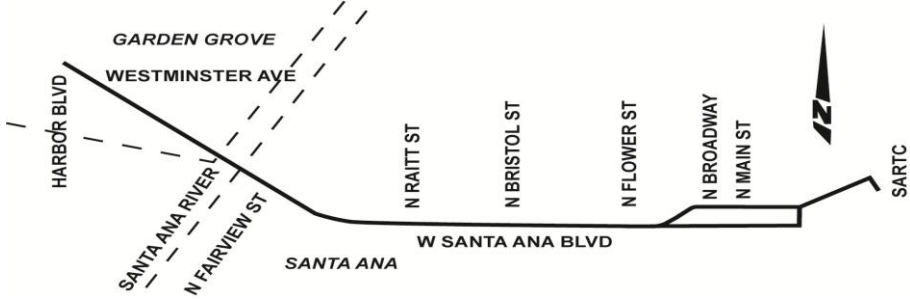
| Key Attributes | Descriptions | |
|---------------------------|---|---|
| Transmit Mode | Streetcar | |
| Termini | Western Terminus: Harbor Blvd. Eastern Terminus: SARTC | |
| Alignment Description | <p><u>Routing by Segment:</u></p> <ul style="list-style-type: none"> • PE ROW, from Harbor Blvd. to Raitt St.: streetcars operate at-grade, bi-directionally, in exclusive ROW. • Santa Ana Blvd., from Raitt St. to Ross St.: streetcars operate in the street, at-grade, bi-directionally, along with mixed-flow traffic. • 4th St./Santa Ana Blvd. Couplet, from Ross St. to Mortimer St.: streetcars operate in the street, at-grade, one-way, along with mixed-flow traffic. • Santa Ana Blvd., from Mortimer St. to SARTC: streetcars operate in the street, at-grade, bi-directionally, along with mixed-flow traffic.  | |
| Length of Alignment | 4.1 miles (Harbor Blvd. to SARTC) | |
| Stations (12 Stations) | <p><u>Station Locations:</u></p> <ol style="list-style-type: none"> 1. Harbor Blvd. and Westminister Ave. 2. Willowick 3. Fairview St. and PE ROW 4. Raitt St. and Santa Ana Blvd. 5. Bristol St. and Santa Ana Blvd. 6. Flower St. and Santa Ana Blvd. | |
| | <p><i>Couplet Section (Eastbound)</i></p> <ol style="list-style-type: none"> 7E. Sasscer Park 8E. Broadway and 4th St. 9E. Main St. and 4th St. 10E. French St. and 4th St. | <p><i>Couplet Section (Westbound)</i></p> <ol style="list-style-type: none"> 7W. Ross St. and Santa Ana Blvd. 8W. Broadway and Santa Ana Blvd. 9W. Main St. and Santa Ana Blvd. 10W. French St. and Santa Ana Blvd. |
| | <ol style="list-style-type: none"> 11. Lacy St. and Santa Ana Blvd. 12. SARTC | |
| | | |

TABLE A-1: KEY PHYSICAL AND OPERATIONAL ATTRIBUTES OF STREETCAR ALTERNATIVE 1

| Key Attributes | Descriptions |
|---|--|
| Design Options Carried Forward | <p>Santa Ana River Crossing:</p> <ul style="list-style-type: none"> • Adjacent Single Track Bridge Option <p>4th Street Parking Scenarios:</p> <ul style="list-style-type: none"> • Scenario A: South side parallel • Scenario B: South side removal • Scenario C: South side and north side removal |
| Headways | <p>Peak: 10 minutes (6:00 a.m. to 6:00 p.m.)</p> <p>Off-Peak: 15 minutes (after 6:00 p.m.)</p> |
| Hours of Operation (in revenue service) | <p>Monday – Thursday: 6:00 a.m. to 11:00 p.m. (17 hours)</p> <p>Friday and Saturday: 6:00 a.m. to 1:00 a.m. (19 hours)</p> <p>Sunday: 7:00 a.m. to 10:00 p.m. (15 hours)</p> |
| Transit Vehicle | <p>Streetcar – Vehicle type selection has yet to be determined. The two classifications under consideration include:</p> <ul style="list-style-type: none"> • Classic Modern Streetcar (e.g., Portland, Oregon) • CPUC Compliant Streetcar (e.g., San Diego, California) |
| Power Source | <p>Electric, Overhead Contact System, Traction Power Substations (TPSS)</p> <p><u>TPSS Locations:</u></p> <ol style="list-style-type: none"> Northwest of Harbor Boulevard and Westminster Avenue Along PE ROW, west of Susan Street Along PE ROW, east of Santa Ana River North on Santa Ana Boulevard. East of Bristol Street North of 5th Street, east of Main Street |
| Operations and Maintenance Facility Sites | <p>Two Candidate Sites:</p> <ul style="list-style-type: none"> • Site A: South of SARTC, bordered by 4th St., 6th St., Poinsettia St., and Metrolink tracks. • Site B: West of Raitt St., between the PE ROW and 5th Street |
| Major Bicycle and Pedestrian Features | <ul style="list-style-type: none"> • Sidewalk and pedestrian improvements in the vicinity of proposed station platforms. • 4th St.: In conjunction with on-street parking modifications, widen sidewalks on 4th St. between Ross St. and French St.: <ul style="list-style-type: none"> – Scenario A: On south side by 8 ft. for a total width of 20 ft. – Scenario B: On south side by 16 ft. for a total width of 28 ft. – Scenario C: On both sides by 16 ft. for a total width of 28 ft. |

Source: Cordoba Corporation, Conceptual Design Plan Set, August 2011.



Streetcar Alternative 1 Alignment



LEGEND:

- Study Area
- Proposed Stop
- Streetcar Alternative 1

0 1500 3000 FEET



Source: Cordoba Corporation, *Draft Alternatives Analysis Report for the Santa Ana-Garden Grove Fixed Guideway Corridor Study*, July 11, 2012; updated by Terry A. Hayes Associates Inc., August 2012.

Note: Termini for Initial Operable Segment 1 (IOS-1) are located at Raitt Street and SARTC.

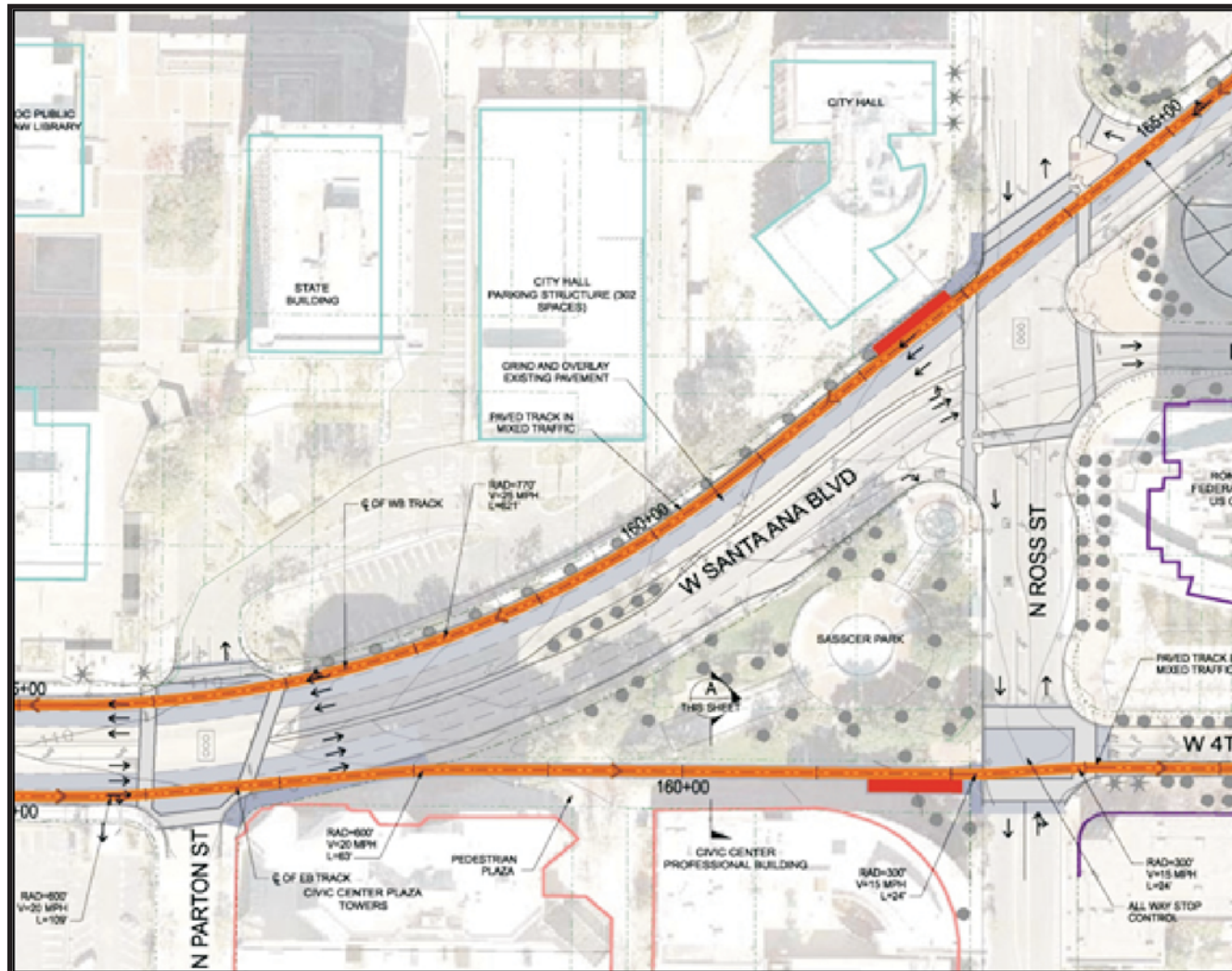


TABLE A-2: KEY PHYSICAL AND OPERATIONAL ATTRIBUTES OF STREETCAR ALTERNATIVE 2

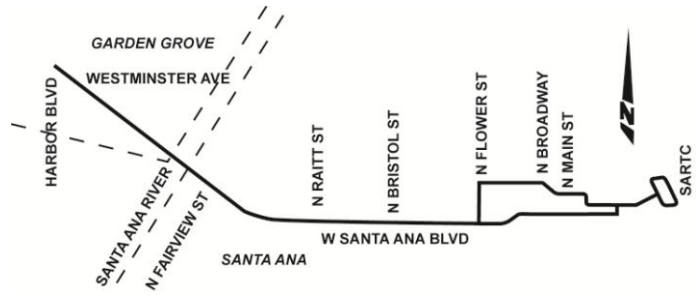
| Key Attributes | Descriptions | | | | | | | | | | | | | | | | | |
|---|--|--|-----------------------------------|-----------------------------------|------------------------------------|--|-----------|-------------------------------------|----------------------------------|--|--------------------------------------|-----------------------------------|---------------------------------------|------------------------------------|---|-------------------------------------|----------------------------|--|
| Transit Mode | Streetcar | | | | | | | | | | | | | | | | | |
| Termini | Western Terminus: Harbor Blvd. Eastern Terminus: SARTC | | | | | | | | | | | | | | | | | |
| Alignment Description | <p><u>Routing by Segment:</u></p> <ul style="list-style-type: none">• PE ROW, from Harbor Blvd. to Raitt St.: streetcars operate at-grade, bi-directionally, in exclusive ROW.• Santa Ana Blvd., from Raitt St. to Flower St.: streetcars operate in the street, at grade, bi-directionally, along with mixed-flow traffic.• Santa Ana Blvd./5th St. and Civic Center Dr. Couplet, from Flower St. to Minter St.: streetcars operate in the street, at-grade, one-way, along with mixed-flow traffic.• 6th St./Brown St., from Minter St. to Poinsettia St.: streetcars operate in the street, at-grade, bi-directionally, along with mixed-flow traffic.• Poinsettia St./Santa Ana Blvd./Santiago St./6th St. (SARTC Loop): streetcars operate in a one-way loop, in the street, at-grade, along with mixed-flow traffic.  | | | | | | | | | | | | | | | | | |
| Length of Alignment | 4.5 miles (Harbor Boulevard to SARTC) | | | | | | | | | | | | | | | | | |
| Stations(13 Stations) | <p><u>Station Locations:</u></p> <ol style="list-style-type: none">1. Harbor Blvd. and Westminister Ave.2. Willowick3. Fairview St. and PE ROW4. Raitt St. and Santa Ana Blvd.5. Bristol St. and Santa Ana Blvd. <table><tr><th><i>Couplet Section(Eastbound)</i></th><th><i>Couplet Section(Westbound)</i></th></tr><tr><td>6E. Flower St. and Santa Ana Blvd.</td><td>6W. Flower St. and 6th St.</td></tr><tr><td>7E. -----</td><td>7W. Flower St. and Civic Center Dr.</td></tr><tr><td>8E. Ross St. and Santa Ana Blvd.</td><td>8W. Van Ness Ave. and Civic Center Dr.</td></tr><tr><td>9E. Broadway and 5th St.</td><td>9W. Broadway and Civic Center Dr.</td></tr><tr><td>10E. Main St. and 5th St.</td><td>10W. Main St. and Civic Center Dr.</td></tr><tr><td>11E. French St. and 5th St.</td><td>11W. French St. and Santa Ana Blvd.</td></tr><tr><td>12. Brown St. and Lacy St.</td><td></td></tr></table> | | <i>Couplet Section(Eastbound)</i> | <i>Couplet Section(Westbound)</i> | 6E. Flower St. and Santa Ana Blvd. | 6W. Flower St. and 6 th St. | 7E. ----- | 7W. Flower St. and Civic Center Dr. | 8E. Ross St. and Santa Ana Blvd. | 8W. Van Ness Ave. and Civic Center Dr. | 9E. Broadway and 5 th St. | 9W. Broadway and Civic Center Dr. | 10E. Main St. and 5 th St. | 10W. Main St. and Civic Center Dr. | 11E. French St. and 5 th St. | 11W. French St. and Santa Ana Blvd. | 12. Brown St. and Lacy St. | |
| <i>Couplet Section(Eastbound)</i> | <i>Couplet Section(Westbound)</i> | | | | | | | | | | | | | | | | | |
| 6E. Flower St. and Santa Ana Blvd. | 6W. Flower St. and 6 th St. | | | | | | | | | | | | | | | | | |
| 7E. ----- | 7W. Flower St. and Civic Center Dr. | | | | | | | | | | | | | | | | | |
| 8E. Ross St. and Santa Ana Blvd. | 8W. Van Ness Ave. and Civic Center Dr. | | | | | | | | | | | | | | | | | |
| 9E. Broadway and 5 th St. | 9W. Broadway and Civic Center Dr. | | | | | | | | | | | | | | | | | |
| 10E. Main St. and 5 th St. | 10W. Main St. and Civic Center Dr. | | | | | | | | | | | | | | | | | |
| 11E. French St. and 5 th St. | 11W. French St. and Santa Ana Blvd. | | | | | | | | | | | | | | | | | |
| 12. Brown St. and Lacy St. | | | | | | | | | | | | | | | | | | |

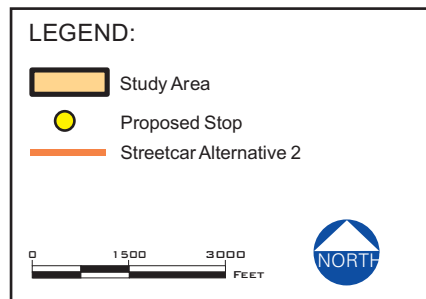
TABLE A-2: KEY PHYSICAL AND OPERATIONAL ATTRIBUTES OF STREETCAR ALTERNATIVE 2

| Key Attributes | Descriptions |
|---|--|
| | 13. SARTC |
| Design Options Carried Forward | <u>Santa Ana River Crossing:</u> Adjacent Single Track Bridge |
| Headways | Peak: 10 minutes (6:00 a.m. to 6:00 p.m.) Off-Peak: 15 minutes (after 6:00 p.m.) |
| Hours of Operation (in revenue service) | Monday – Thursday: 6:00 a.m. to 11:00 p.m. (17 hours) Friday and Saturday: 6:00 a.m. to 1:00 a.m. (19 hours) Sunday: 7:00 a.m. to 10:00 p.m. (15 hours) |
| Transit Vehicle | Streetcar – Vehicle type selection has yet to be determined. The two classifications under consideration include: <ul style="list-style-type: none"> • Classic Modern Streetcar (e.g., Portland, Oregon) • CPUC Compliant Streetcar (e.g., San Diego, California) |
| Power Source | Electric, Overhead Contact System, Traction Power Substations (TPSS) <u>TPSS Locations:</u> <ol style="list-style-type: none"> a. Northwest of Harbor Boulevard and Westminster Avenue b. Along PE ROW, west of Susan Street c. Along PE ROW, east of Santa Ana River d. North on Santa Ana Boulevard, east of Bristol Street e. North of 5th Street, east of Main Street |
| Operations and Maintenance Facility Sites | Two Candidate Sites: <ul style="list-style-type: none"> • Site A: South of SARTC, bordered by 4th St., 6th St., Poinsettia St., and the Metrolink tracks. • Site B: West of Raitt St., between the PE ROW and 5th St. |
| Major Bicycle and Pedestrian Features | <ul style="list-style-type: none"> • Sidewalk and pedestrian improvements in the vicinity of proposed station platforms. • Civic Center Drive: Provide sufficient street width on Civic Center Drive between Flower Street and Spurgeon Street to support the City's planned development of a striped bike lane on each side of the street. |

Source: Cordoba Corporation, Conceptual Design Plan Set, August 2011.

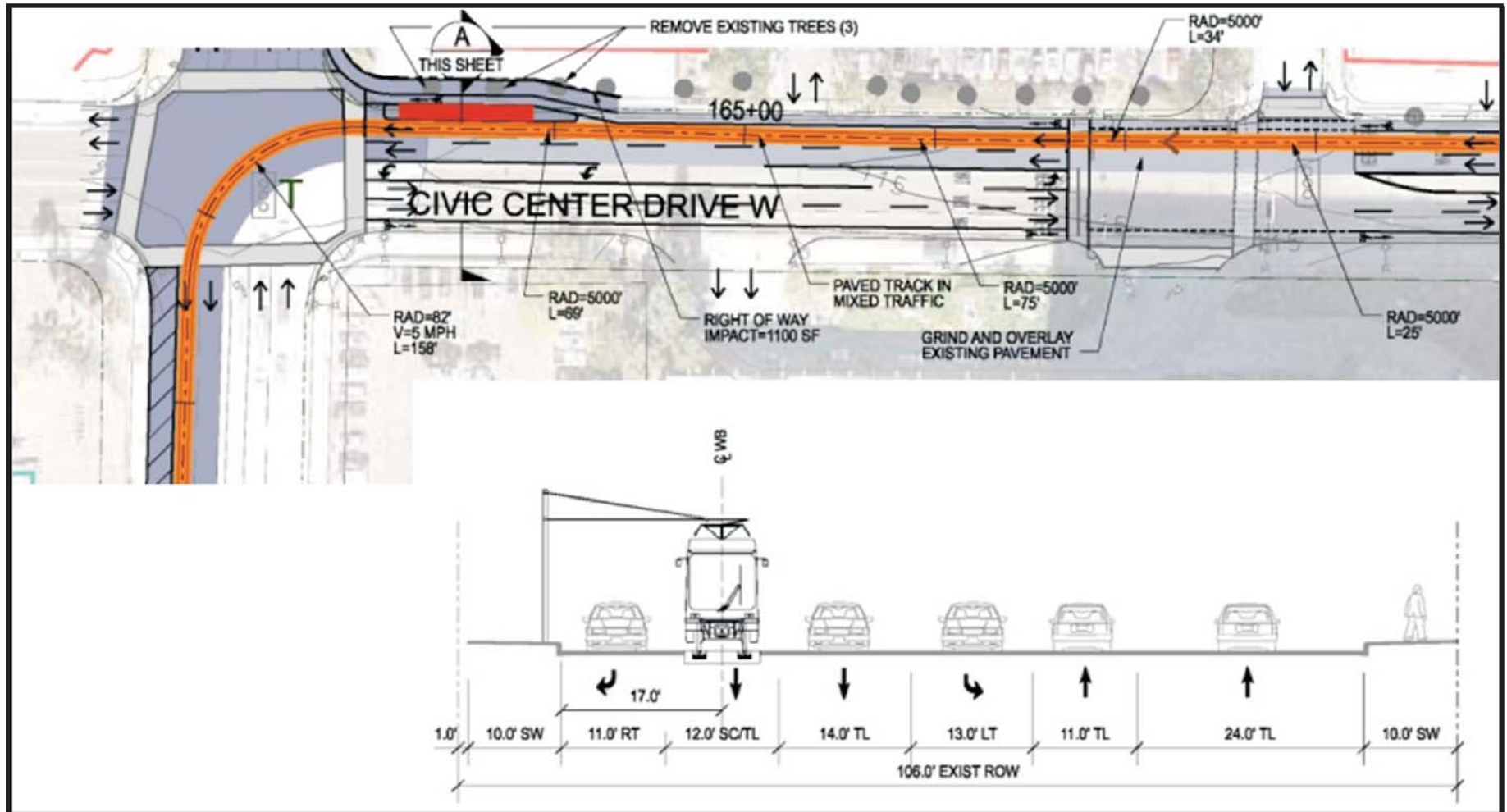


Streetcar Alternative 2 Alignment





Civic Center Drive Bike Lane



Streetcar Alternatives Initial Operable Segments

In response to funding and phasing issues raised by fiscal constraints identified during OCTA's long-range transportation planning process, IOSs which are shorter segments of Streetcar Alternatives 1 and 2 were developed for the SA-GG Fixed Guideway Project. The intent of the IOSs was to identify starter segments that could be constructed and operated until funding is assembled to complete the projects. Both IOS-1 and IOS-2 would terminate at Raitt Station (Raitt Street and Santa Ana Boulevard) rather than Harbor Station (Harbor Boulevard and Westminster Avenue). Both would include the same project features and design options as their respective full alignment build alternatives between Raitt Street and SARTC. These tracks would extend another hundred feet west within the PE ROW to reach the O & M Facility Site B should this site ultimately be selected for either IOS-1 or IOS-2.

The configuration of Raitt as an interim terminus station is the same for IOS-1 and IOS-2. Just over 50 spaces would be provided for station parking at Raitt within the PE ROW on an interim basis to be replaced by parking at Harbor Station upon completion of the full Project. Vehicular access to Raitt Station parking would be via Daisy Avenue.

IOS-1 (Santa Ana Boulevard and 4th Street Couplet). IOS-1 follows the same alignment as Streetcar Alternative 1, but terminates at Raitt Station rather than extending to Harbor Station (**Figures A-8 through A-10**). The IOS-1 streetcar alignment is about 2.2 miles in length. IOS-1 includes the same project features, design options, and parking scenarios as Streetcar Alternative 1 between Raitt Street and SARTC (**Table A-3**).

IOS-2 (Santa Ana Boulevard/5th Street and Civic Center Drive Couplet). IOS-2 follows the same alignment as Streetcar Alternative 2, but terminates at Raitt Station rather than extending to Harbor Station (**Figures A-8 through A-10**). The IOS-2 streetcar alignment is about 2.6 miles in length. IOS-2 includes the same project features and design options as Streetcar Alternative 2 between Raitt Street and SARTC (**Table A-3**).

Key Attributes

Western Terminus Elevated Crossing

The western terminus for both of the streetcar alternatives is located at the northeast corner of Harbor Boulevard and Westminster Avenue; the transition from the PE ROW to the western terminus site will include an elevated crossing. This crossing is illustrated in **Figure A-11**.

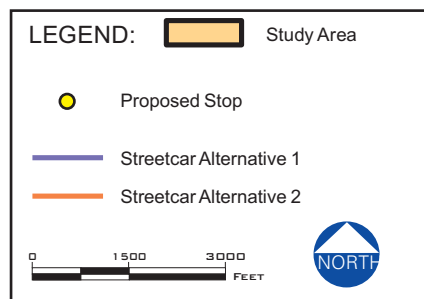
Streetcar Stations

The stations for each streetcar alternative alignment are located curbside adjacent to the platforms within the public ROW. They will consist of a shelter constructed substantially of transparent materials. In addition to seating, the stations will provide traveler information such as estimates of next train arrival time. The two terminus stations will include parking (approximately 52 spaces at the western terminus station; shared-use of SARTC parking for the eastern terminus station). The terminus stations and one inline station in the Downtown

This page intentionally left blank.

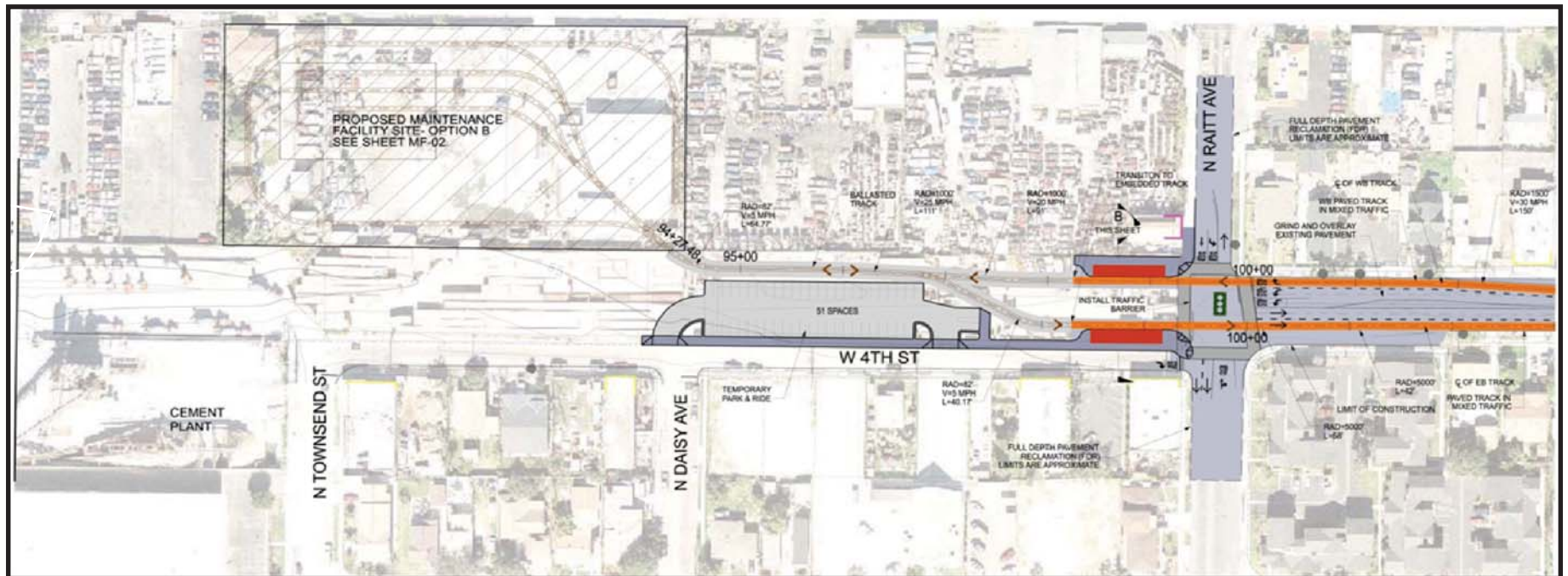


IOS-1 and IOS-2 Alignments



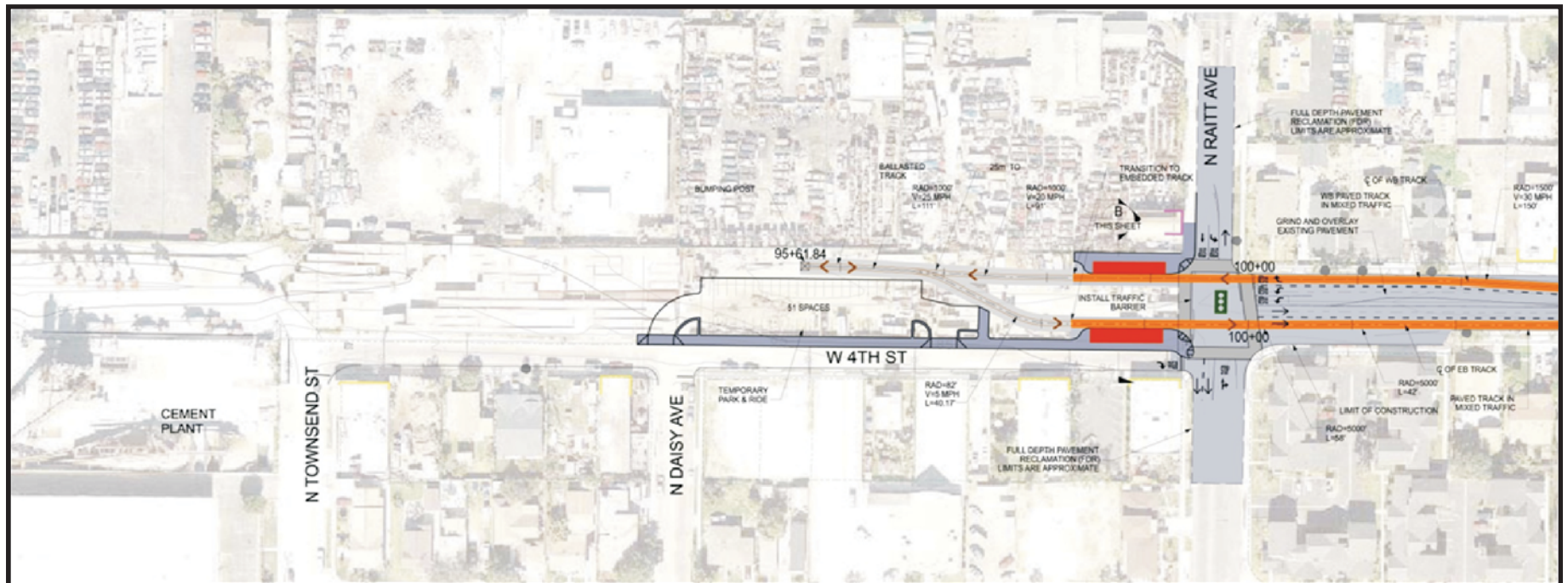


IOS-1 and IOS-2 Raitt Street Terminus Configuration with O & M Facility





IOS-1 and IOS-2 - Raitt Street Terminus Configuration without O & M Facility





Western Terminus Design

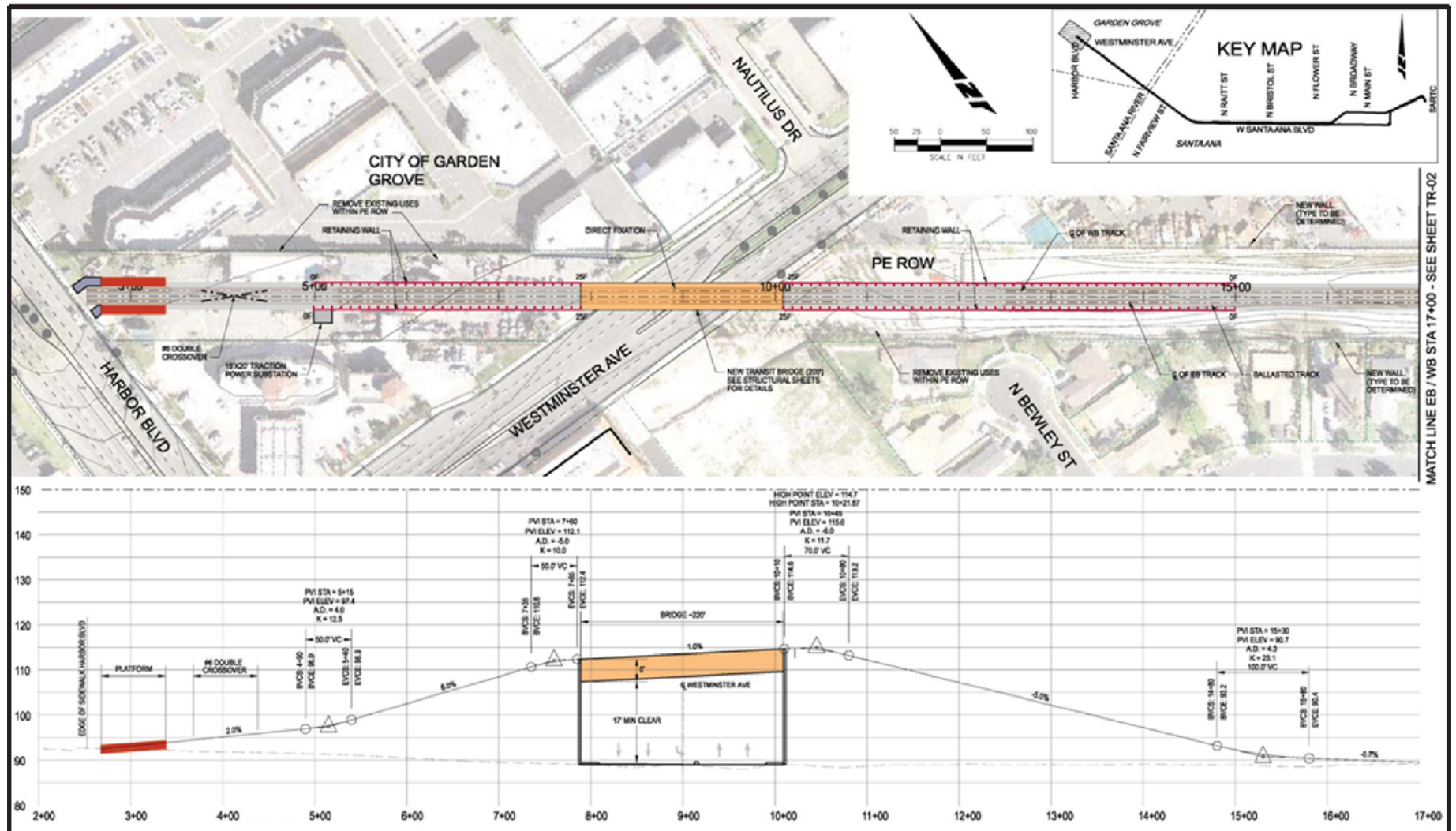


TABLE A-3: KEY PHYSICAL AND OPERATIONAL ATTRIBUTES OF STREETCAR IOS-1 AND IOS-2

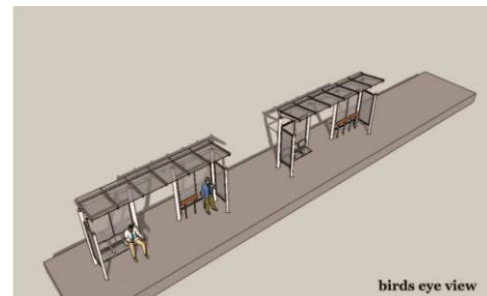
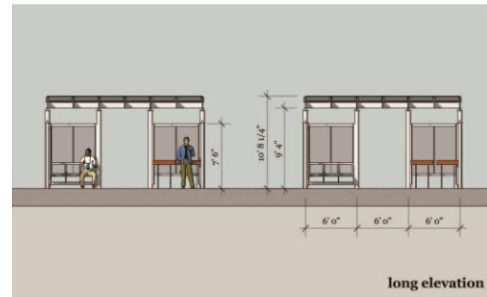
| Key Attributes | IOS-1 | | IOS-2 | |
|--|---|---|--|---|
| Termini | Western Terminus: Raitt St. Eastern Terminus: SARTC | | | |
| Alignment Description | <u>Routing by Segment:</u> <ul style="list-style-type: none">Santa Ana Blvd., from Raitt St. to Ross St.: streetcars operate in the street, at grade, bi-directionally, along with mixed-flow traffic.4th St./Santa Ana Blvd. Couplet, from Ross St. to Mortimer St.: streetcars operate in the street, at grade, one-way, along with mixed-flow traffic.Santa Ana Blvd., from Mortimer St. to SARTC: streetcars operate in the street, at grade, bi-directionally, along with mixed-flow traffic. | | <u>Routing by Segment:</u> <ul style="list-style-type: none">Santa Ana Blvd., from Raitt St. to Flower St.: streetcars operate in the street, at grade, bi-directionally, along with mixed-flow traffic.Santa Ana Blvd./5th St. and Civic Center Dr. Couplet, from Flower St. to Minter St.: streetcars operate in the street, at-grade, one-way, along with mixed-flow traffic.6th St./Brown Street, from Minter St. to Poinsettia St.: streetcars operate in the street, at-grade, bi-directionally, along with mixed-flow traffic.Poinsettia St./Santa Ana Blvd./Santiago St./6th St. (SARTC Loop): streetcars operate in a one-way loop, in the street, at-grade, along with mixed-flow traffic. | |
| Length of Alignment | 2.2 miles (Raitt St. to SARTC) | | 2.6 miles (Raitt St. to SARTC) | |
| Stations | <u>Station Locations:</u> 4. Raitt St. and Santa Ana Blvd. 5. Bristol St. and Santa Ana Blvd. 6. Flower St. and Santa Ana Blvd. | | <u>Station Locations:</u> 4. Raitt St. and Santa Ana Blvd. 5. Bristol St. and Santa Ana Blvd. | |
| | <i>Couplet Section (Eastbound)</i> 7E. Sasscer Park 8E. Broadway and 4 th St. 9E. Main St. and 4 th St. 10E. French St. and 4 th St. | <i>Couplet Section (Westbound)</i> 7W. Ross St. and Santa Ana Blvd. 8W. Broadway and Santa Ana Blvd. 9W. Main St. and Santa Ana Blvd. 10W. French St. and Santa Ana Blvd. | <i>Couplet Section (Eastbound)</i> 6E. Flower St. and Santa Ana Blvd. 7E. ----- 8E. Ross St. and Santa Ana Blvd. 9E. Broadway and 5 th St. 10E. Main St. and 5 th St. 11E. French St. and 5 th St. | <i>Couplet Section (Westbound)</i> 6W. Flower St. and 6 th St. 7W. Flower St. and Civic Center Dr. 8W. Van Ness Ave. * and Civic Center Dr. 9W. Broadway and Civic Center Dr. 10W. Main St. and Civic Center Dr. 11W. French St. and Santa Ana Blvd. |
| | 11. Lacy St. and Santa Ana Blvd. | | 12. Lacy St. and Santa Ana Blvd. | |
| | 12. SARTC | | 13. SARTC | |
| Headways | Peak: 10 minutes (6:00 a.m. to 6:00 p.m.) Off-Peak: 15 minutes (after 6:00 p.m.) | | | |
| Hours of Operation (in revenue service) | Monday – Thursday: 6:00 a.m. to 11:00 p.m. (17 hours) Friday and Saturday: 6:00 a.m. to 1:00 a.m. (19 hours) Sunday: 7:00 a.m. to 10:00 p.m. (16 hours) | | | |
| Power Source | Electric, Overhead Contact System, Traction Power Substations (TPSS) TPSS Locations: d. North on Santa Ana Boulevard. East of Bristol Street e. North of 5 th Street, east of Main | | | |
| Operations and Maintenance Facility Sites | Two Candidate Sites: <ul style="list-style-type: none">Site A: South of SARTC, bordered by 4th St., 6th St., Poinsettia St. and Metrolink tracks.Site B: West of Raitt St., between the PE ROW and 5th St. | | | |

Source: Cordoba Corporation, Conceptual Design Plan Set, August 2011.

This page intentionally left blank.

area will also include ticketing machines for the convenience of passengers who may want an alternative to the on-vehicle ticketing during busy peak periods.

Streetcar Alternative 1 includes 12 stations along its 4.1-mile long alignment. Streetcar Alternative 2 includes 13 stations along its 4.5-mile long alignment. An additional station is included in Streetcar Alternative 2 compared to Streetcar Alternative 1. It is located at Flower Street and 6th Street for the westbound streetcar couplet. This is because of the distance between the directional Flower Street stations in Streetcar Alternative 2, with the eastbound stop at Santa Ana Boulevard and the corresponding westbound stop at Civic Center Drive. Additionally, Flower Street, at 6th Street, is a gateway to the Civic Center Plaza with City, County, State and federal offices, as well as the Orange County Sheriff's Department and jail, and the Santa Ana Police Department.



Views of typical streetcar station structure and platform.

Source: Cordoba Corporation

Streetcar Vehicles



Views of typical streetcar vehicles.

Source: Cordoba Corporation

Two types of streetcar vehicles have been identified for use: classic European style streetcar, and the CPUC-compliant vehicle. The former would be similar to the vehicles currently in service in Portland, Oregon and Tucson, Arizona, manufactured by Oregon Ironworks. Neither the Portland vehicle nor the Tucson vehicle meet all CPUC structural requirements, and would therefore require either a waiver from the CPUC or a revision of the CPUC regulations that specifically acknowledge streetcars operating in mixed flow traffic at lower speed. The CPUC-compliant vehicle is derived from a light rail vehicle design. Light rail vehicles are typically CPUC-compliant and do not require CPUC waivers. The Siemens built "S70 short" is a CPUC-compliant vehicle. Both the Oregon Ironworks vehicle and the Siemens vehicle comply with Section 165: "Buy America" provisions of the Surface Transportation Assistance Act of 1982.

Santa Ana River Crossing

Both streetcar alternatives would utilize the PE ROW and cross over the Santa Ana River. This alignment was once used for the Pacific Electric Railway red car system and the Old Pacific Electric Santa Ana River Bridge still remains.

Hazardous Materials ISA

However, it has long been closed for use and not utilized by vehicles or pedestrians since 1950. The historic bridge is inadequate to accommodate the proposed project due to its age, size, (it was constructed as a single-track bridge), disrepair, undetermined structural integrity (both superstructure and foundation) and non-compliance with current building and safety requirements. Four design options were developed for Streetcar Alternatives 1 and 2 at the Santa Ana River Crossing.

These design options were evaluated against identified criteria (cost, feasibility, and potential impacts) to determine which were to be carried forward for evaluation in the EA/DEIR. As detailed in the Section 4(f) Resources Technical Report, Appendix D, and Bridge Design Options Technical Memorandum, Appendix N, four design options were developed for Streetcar Alternatives 1 and 2 at the Santa Ana River Crossing. One was determined feasible for carrying forward for analysis in the EA/DEIR, as illustrated in **Figure A-12**.

The existing bridge would remain in its current location and condition. A new single-track bridge would be constructed immediately south of the existing bridge for the fixed guideway. Through the use of gates and signaling, the single-track bridge would accommodate bi-directional fixed guideway traffic.

Design Options

During detailed evaluation, design options were developed to avoid identified constraints or to take advantage of specific opportunities presented along the alignments. In most cases the design options are the same for Streetcar Alternatives 1 and 2. However, where the design option is unique to a specific alternative, it is identified in the discussion. The full results of the analysis of the design options are provided in the Detailed Evaluation of Alternatives Technical Report, March 2012. Based on this technical report, the design options that have been carried into the environmental assessment are described below:

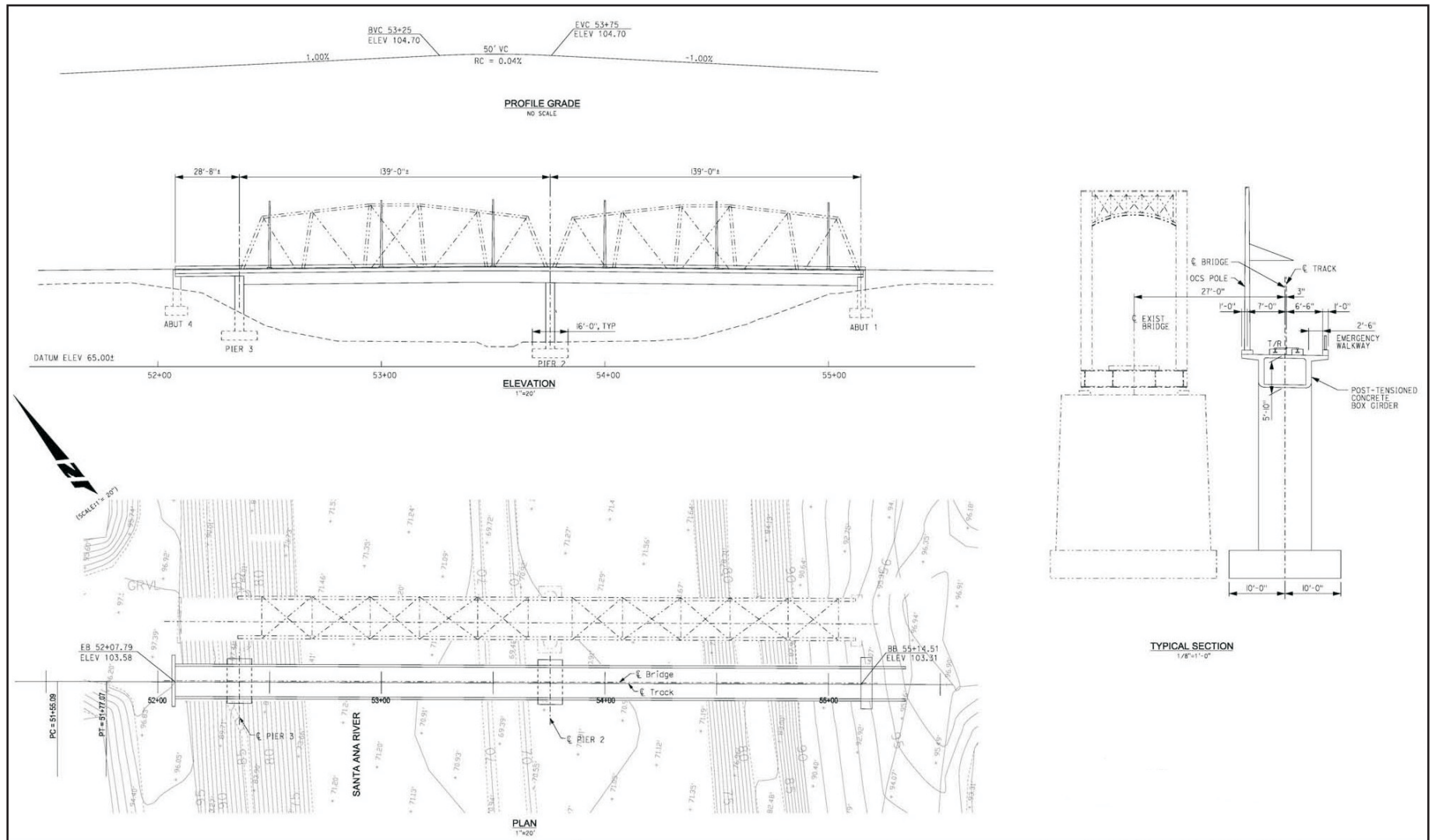
Operations and Maintenance (O & M) Facility Site Options

Both Streetcar Alternatives 1 and 2 would require the construction of an O & M Facility for streetcar operations. An O & M Facility is a stand-alone building which would meet the maintenance, repair, operational and storage needs of the proposed streetcar system. The O & M Facility accommodates daily and routine vehicle inspections, interior/exterior cleaning of the streetcars, preventative (scheduled) maintenance, unscheduled maintenance, and component change-outs. The proposed facility would also provide a venue for parking vehicles that are not in use and for rebuilding components.

The site for the O & M Facility would need to accommodate a building that houses both maintenance and administrative functions; provides for off-street employee parking; and provides for various functions such as outside storage of system components, vehicle washing, and local requirements for landscaping and screening. Currently, two candidates O & M Facility sites have been identified for either Streetcar Alternative 1 or 2. See **Figure A-13** for the approximate locations of these sites.



Santa Ana River Crossing



This page intentionally left blank.

This page intentionally left blank.

O & M Facility Site A (near SARTC). O & M Facility Site A is an irregularly shaped parcel slightly larger than 2.2 acres, and bordered by 6th Street to the north, 4th Street to the south, the Metrolink tracks to the east, and various industrial and commercial businesses to the west. Currently used as a waste transfer and recycling center, this site contains one primary structure with the remainder of the site used for receiving and sorting recycling materials, and parking. **Figure A-14** shows the proposed location of Site A and **Figure A-15** shows a conceptual layout of Site A. This site connects to either Streetcar Alternative 1 or 2 via a nonrevenue extension of track on Santiago Street for the equivalent of approximately two city blocks.

O & M Facility Site B (near Raitt Street). O & M Facility Site B is a rectangular site slightly larger than 2.4 acres. It is located west of Raitt Street and is bordered by 5th Street to the north and the PE ROW to the south. Located in an area zoned for industrial and commercial uses, this site is comprised of three parcels, two of which contain existing businesses and a combination of industrial buildings. The third parcel contains several residences. **Figure A-16** shows the proposed location of Site B and **Figure A-17** shows a conceptual layout of Site B. This site connects to the streetcar alignment for Streetcar Alternative 1 or 2 from the PE ROW. Motor vehicle access to the site would be to and from 5th Street.

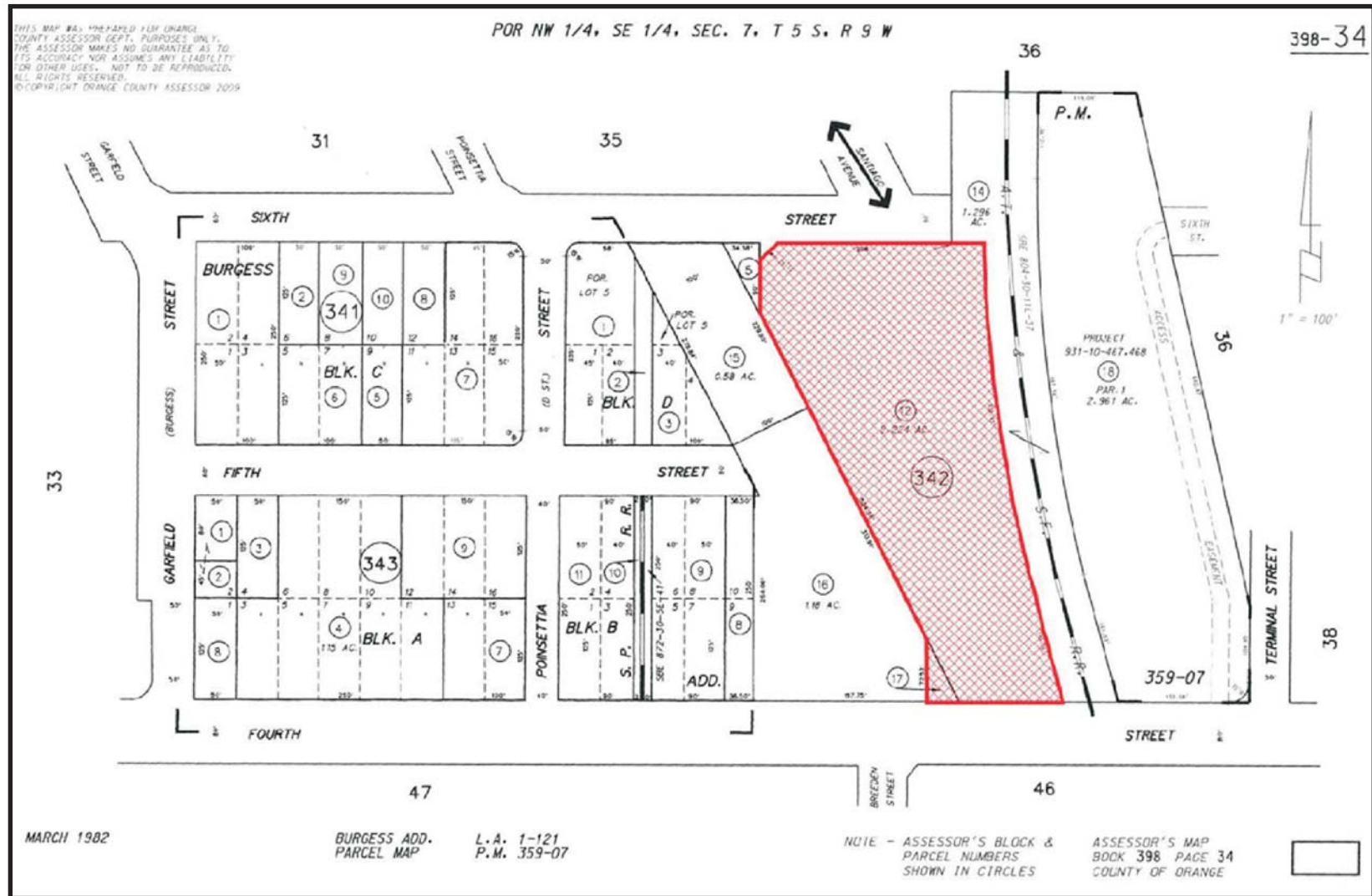
Fourth Street Parking Scenarios

The Streetcar Alternative 1 alignment would utilize 4th Street between Ross Street and Mortimer Street in the westbound direction. From east of Ross Street to French Street, 4th Street has one travel lane in each direction with head-in diagonal parking along each side of the roadway. The diagonal parking, with vehicles exiting parking spaces by backing into the travel lane, is incompatible with reliable streetcar operations. Three design scenarios were identified to address the diagonal parking on 4th Street as described below and shown on **Figure A-18**.

- Scenario A: Convert the diagonal parking along the south side of 4th Street, between Ross Street and French Street, to parallel parking and widen the sidewalk along the south side from 12 feet to 20 feet, and replace streetlights and landscaping. A total of 26 on-street parking spaces would be removed under this scenario.
- Scenario B: Remove the diagonal parking along the south side of 4th Street, between Ross Street and French Street, and widen the sidewalk along the south side from 12 feet to 28 feet, and replace streetlights and landscaping. A total of 77 on-street parking spaces would be removed under this scenario.

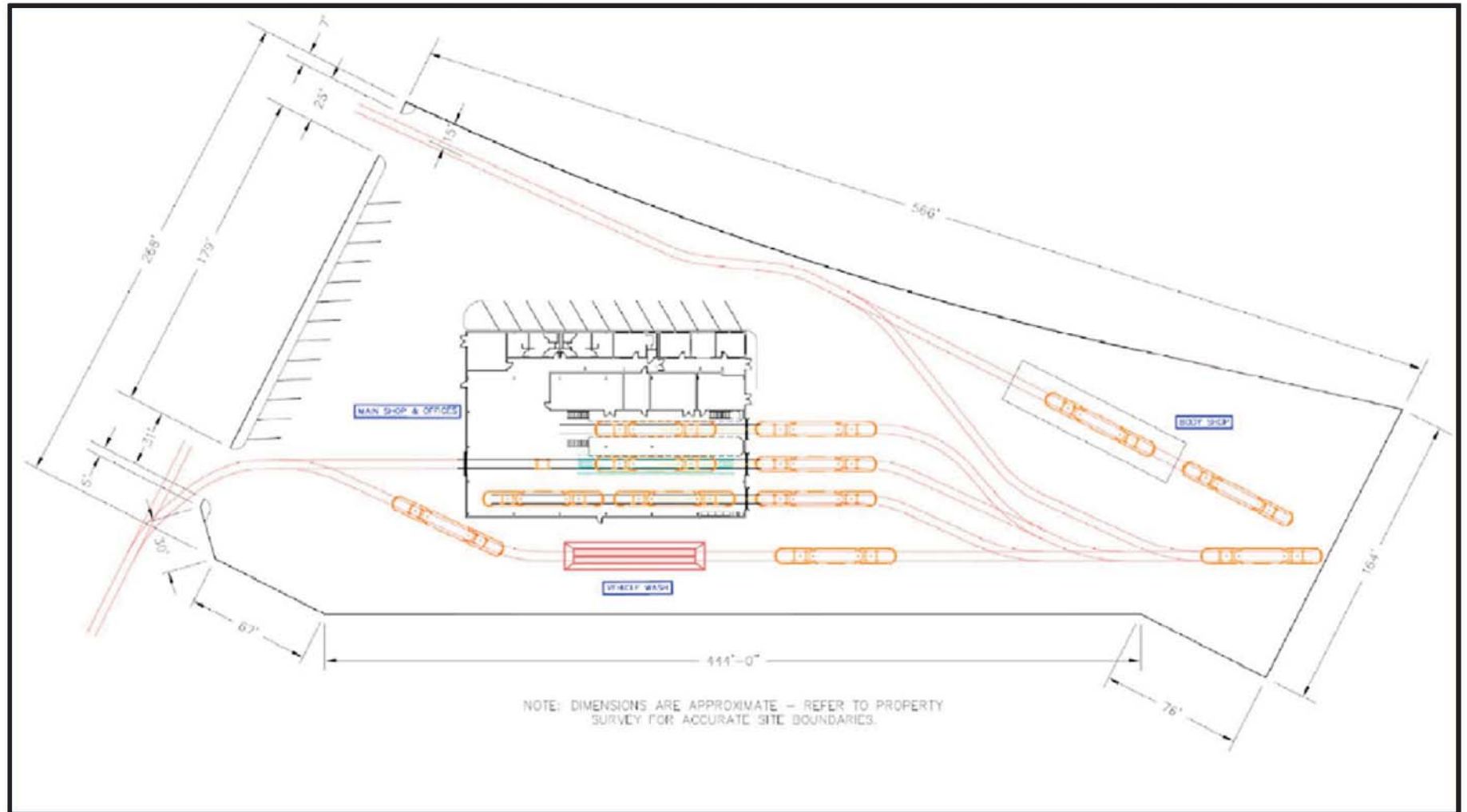


Operations and Maintenance Facility Site A - Location and Configuration





Operations and Maintenance Facility Site A - Conceptual Layout



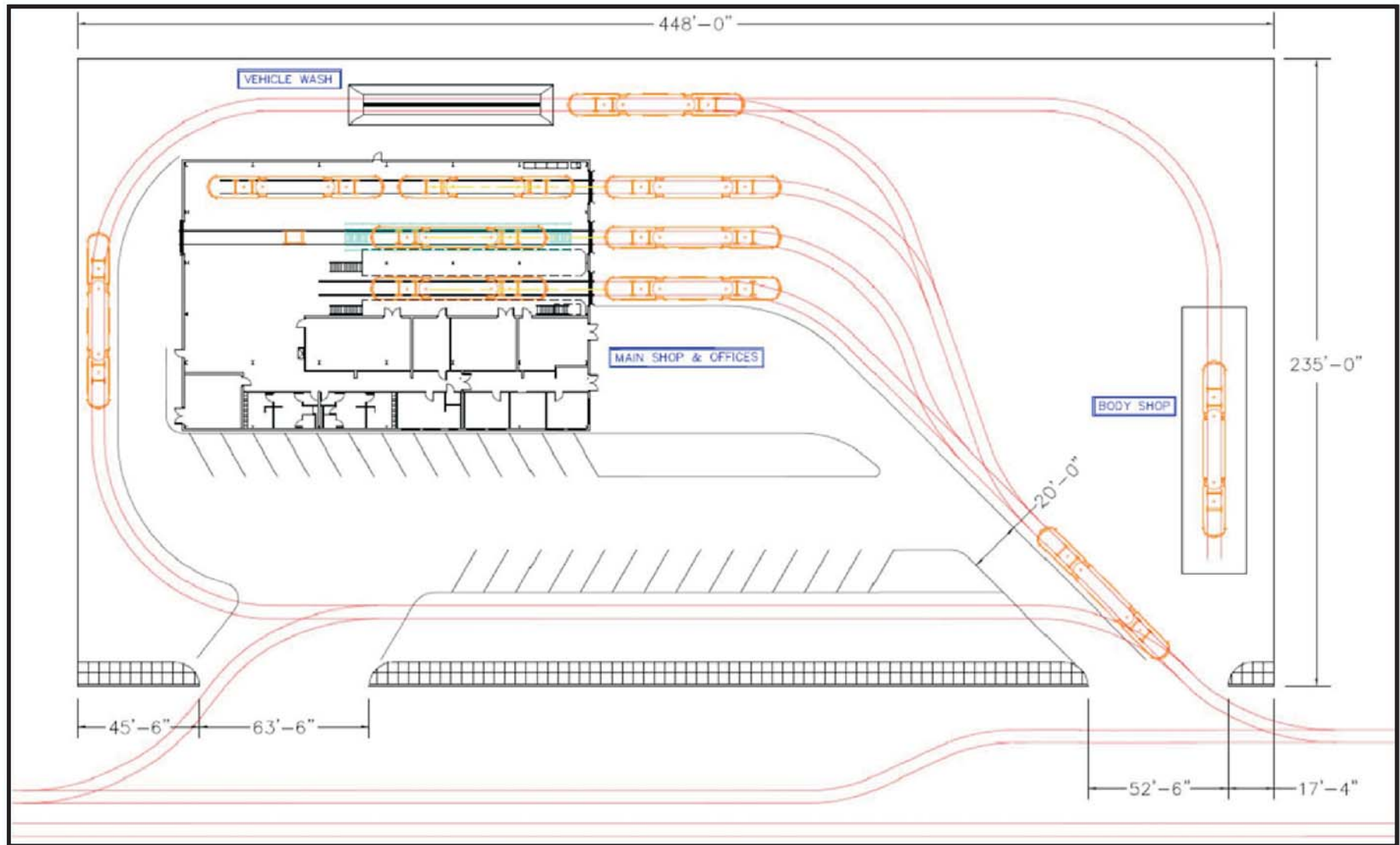


Operations and Maintenance Facility Site B - Location and Configuration



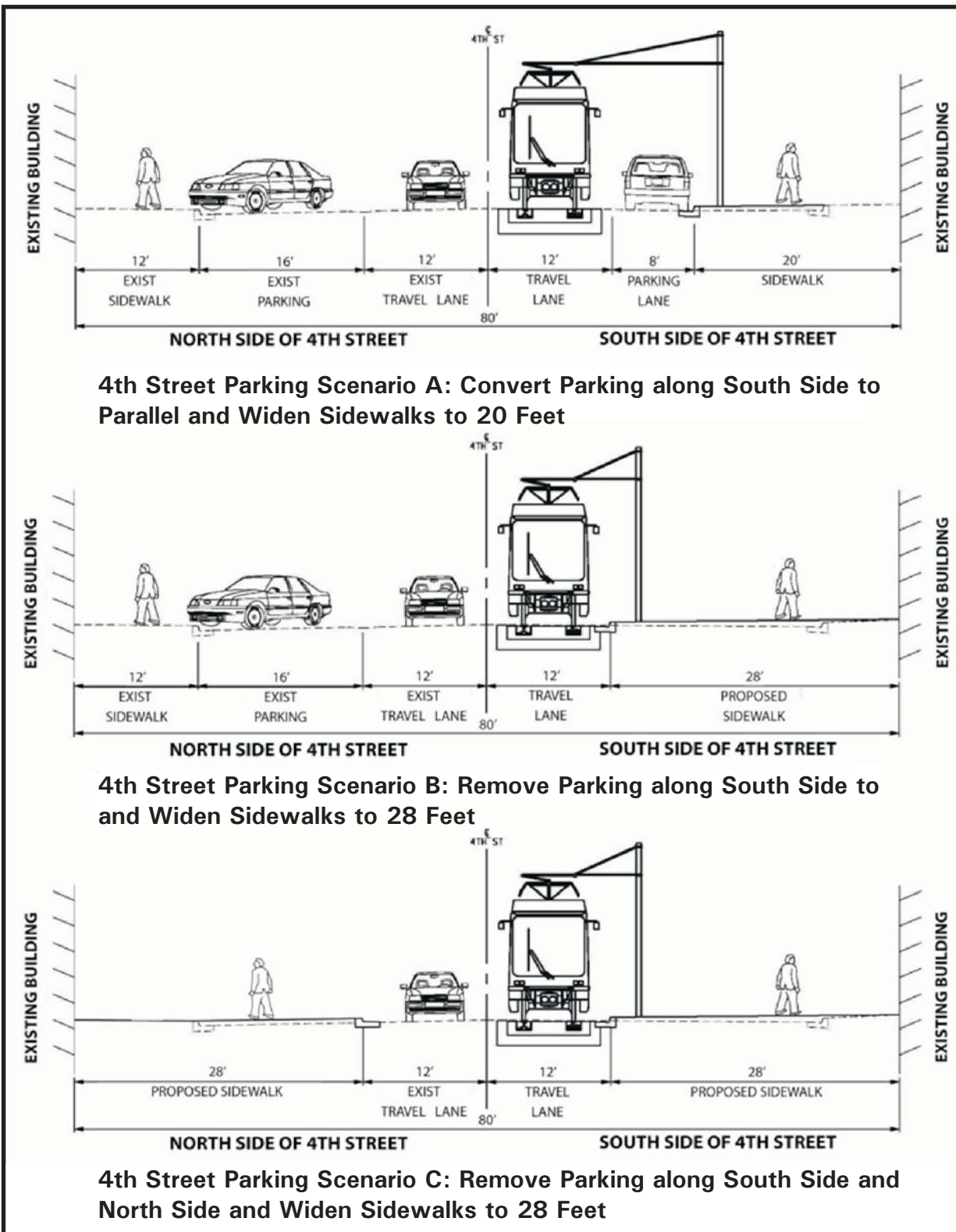


Operations and Maintenance Facility Site B - Concept Layout





4th Street Parking Scenarios



Scenario C: Remove the diagonal parking along both sides of 4th Street, between Ross Street and French Street, widen the sidewalks along both sides from 12 feet to 28 feet. In this scenario, only the parking removal and sidewalk widening along the south side would be included in the cost of the project. The City of Santa Ana would pursue alternative funding to construct the improvements to the north side.

Construction

Construction of either Streetcar Alternative 1 or 2 would take place on a segment-by-segment basis along the streetcar alignment, with the exception of the bridge structures and the O & M Facility. The duration of concentrated construction activities would be no more than six months at one location along the alignment. The construction approach would be the same for Streetcar Alternatives 1 and 2. Construction activities would include, but would not be limited to, site preparation, bridge structure construction, roadway and sidewalk reconstruction, laying streetcar track and embedded trackwork, and construction of an O & M Facility.

Construction hours would generally occur between 7:00 a.m. and 6:00 p.m., Monday through Friday. There are some exceptions, such as nighttime construction, where temporary street lane closures and utility work would be required. Project construction would follow the applicable local, State, and federal laws for building and safety. In addition, standard conditions would be included in project construction contracts to ensure consistency with applicable laws for traffic, noise, vibration, and dust control.

The following description summarizes the construction approach and methods that have been defined for the project at this preliminary stage of conceptual design:

- In general, all construction of tracks would be within the existing PE ROW, existing streets, or proposed future streets;
- Construction of the O & M Facility would be within one of the designated sites along the alignment, as defined in the project description as O & M Facility Sites A and B;
- The construction period is anticipated to be approximately 30 months, with major activities to be completed within the first 24-month period;
- It is anticipated that the construction activities would be staged and sequenced based on location and types of construction. The likely staging of the proposed project would include four to five segments to allow for construction crews to work in sequence, moving one team to a new location, while the next team takes over the next set of activities; and
- Two potential areas are identified as construction staging and track laydown areas:
 - The east end of the PE ROW at Raitt Street would be used as a temporary construction and welding plant and material storage sites. This location would serve as the midpoint of distribution to both east and west directions of the alignment. The welding plant would be a combined operation of flash butt welding and laydown storage to produce designated length of rail ribbons to be dragged or truck-hauled into position for embedment or attachment to ties; and

- The second area is identified as land owned by the City of Santa Ana, located at the corner of 6th and Santiago Streets. Some special trackwork and pre-curved rails could be stored at this location;
- Construction of the proposed project would require the relocation of one catch basin under Alternative 2 at Flower Street and Civic Center Drive in addition to the installations of approximately 50 new catch basins to improve drainage along the alignment.

Construction Scenario

The project would use conventional construction techniques and equipment typical to the Southern California region and follow all applicable federal, State, and local laws for building and safety. Working hours would be varied to meet special circumstances and restrictions. Customary local practices consistent with all applicable laws would be used to control traffic, noise, vibration, erosion, and dust during construction. Design and construction would include mitigation commitments. Generally, construction would be divided into a series of often overlapping activities to minimize the construction duration and associated impacts. **Table A-4** depicts a typical construction activities sequencing for an LRT project of similar scope and complexity.

| TABLE A-4: TYPICAL CONSTRUCTION SEQUENCE AND AVERAGE CONSTRUCTION TIME | | |
|---|---|---------------------------------------|
| Activity/a/ | Tasks | Average Time Required (months) |
| Preconstruction | Locate utilities; establish right-of-way and project control points and centerlines; establish and relocate survey monuments | 2 – 4 |
| Site Preparation | Establish environmental controls and install soil and erosion-control measures; relocate utilities and clear and grub right-of-way (demolition); establish detours and haul routes; erect safety devices and mobilize special construction equipment; prepare construction equipment yards, and stockpile materials | 3 – 6 |
| Heavy Construction | Construct aerial structure, retaining walls, trackbed drainage, at-grade guideway, soil stabilization, pile caps/foundations, abutments, bents, and dispose of excess material | 12 – 16 |
| Medium Construction | Lay track, construct stations, install off-site drainage, and construct elevated station enclosures | 6 – 12 |
| Light Construction | Finish work, install systems elements (electrical, signals, and communication), street lighting where applicable, traffic signals, signing and striping, landscaping, close/remove detours, and clean up and test system | 3 – 9 |
| Pre-Revenue Service | Test vehicles, power, communication, signaling, train operators and maintenance personnel | 1 – 3 |

/a/ Some of these activities would be conducted in parallel.

Source: Terry A. Hayes Associates Inc., 2012.

- Some profile grade leveling, clearing, and grubbing of the PE ROW would take place during the early stages to establish grade for the ballast track sections. The duration of this activity would be two to three months;

Construction equipment would include graders, bulldozers, cranes, drill rigs, excavators, concrete-batching equipment, pumping equipment, concrete trucks, flat bed trucks, dump trucks, and rail-mounted equipment. While the final construction approach, including methods, staging, and sequencing coordination, will be determined in detail with the construction contractor, who has yet to be selected, the following describes the likely sequencing of the major construction activities. It should be noted that most of these activities overlap.

- Early work activities would include relocation of some of the private and public underground utilities identified as being in conflict with the track alignment;
- Work on the new bridge structure at Westminster Avenue and for the new Santa Ana River bridge structure would also begin early in the construction period;
- Demolition and clearing of the selected O & M Facility site would begin in the early phase of construction in order to be available for receipt and testing of the vehicles. Construction of the maintenance facility yard would also likely commence at this time;
- Prior to initiating work on the ballast track, overhead contact wire pole foundations and station foundations would be constructed to grade level. In addition, structure approach slabs, underground utilities, or subsurface structures would be constructed prior to the laying of the ballasted sections;
- Track construction would begin next for the in-street and the non-structure ballasted sections of the streetcar trackway. The steps would involve setting up the reinforcement for the concrete slab, placing the rail, boots, and ties and finally pouring track slab concrete. The following construction activities would also occur during the same 24-month timeframe as track construction:
 - Preparation for substation sites and installation of conduits, grounding mats, and substation foundations.
 - Track construction activity, including installation of special trackwork, field welds, installation of insulated joints and other special trackwork material.
 - Sidewalk improvements, platforms, pavement grading and resurfacing to the limits of the project between Raitt Street and SARTC.
 - Foundation work for new traffic signal, lighting, and overhead contact wire poles.
 - Roadway grinding and overlay operations beginning at Raitt Street and advancing eastward along the alignment; and
- The final steps of the construction work would include pavement striping, reestablishing ROW temporarily impacted by construction, landscaping, system testing, lining and surfacing of the ballasted track, and other miscellaneous finishing.

This page left blank intentionally.

Appendix B: Study Area Site Photographs

This page intentionally left blank.



PHOTOGRAPH 1.

Direction of Photo: Southeast

Western Terminus looking onto Westminster Avenue and the PE ROW, Garden Grove.



PHOTOGRAPH 2.

Direction of Photo: Northwest

Western Terminus and the PE ROW looking onto Westminster Avenue, Santa Ana.



PHOTOGRAPH 3.

Direction of Photo: Northwest

Western Terminus and the PE ROW, Santa Ana.



PHOTOGRAPH 4.

Direction of Photo: South

PE ROW with Cistern feature,
Santa Ana.



PHOTOGRAPH 5.

Direction of Photo: South

PE ROW with Cistern feature filled
with tires, Santa Ana.



PHOTOGRAPH 6.

Direction of Photo: Northeast

Susan Street and ECCO Equipment
Company, Santa Ana.



PHOTOGRAPH 7.

Direction of Photo: Northeast

PE ROW and Cistern feature and associated channel drainage, Santa Ana.



PHOTOGRAPH 8.

Direction of Photo: Southeast

PE ROW and channel drainage, Santa Ana.



PHOTOGRAPH 9.

Direction of Photo: Southwest

Santa Ana River and Train Bridge, Santa Ana.



PHOTOGRAPH 10.

Direction of Photo: Northwest

PE ROW southeast of Santa Ana
River and Train Bridge, Santa Ana.



PHOTOGRAPH 11.

Direction of Photo: West

Santa Ana Boulevard at Raitt Street,
Santa Ana.



PHOTOGRAPH 12.

Direction of Photo: Southwest

SA Recycling, 2006 West 5th Street,
Santa Ana.



PHOTOGRAPH 13.

Direction of Photo: Northeast

Downtown Santa Ana at 4th Street
and Bush Street, Santa Ana.



PHOTOGRAPH 14.

Direction of Photo: West

Santa Ana Boulevard, Santa Ana.



PHOTOGRAPH 15.

Direction of Photo: South

Santa Ana Regional Transportation
Center Entrance, Santa Ana.

This page intentionally left blank.


Appendix C: EDR Database Search

This page intentionally left blank.

Santa Ana and Garden Grove Fixed Guideway Corridor
Santa Ana, CA 92706

Inquiry Number: 3089582.1s
June 22, 2011

EDR DataMap™ Corridor Study



440 Wheelers Farms Road
Milford, CT 06461
Toll Free: 800.352.0050
www.edrnet.com

*Thank you for your business.
Please contact EDR at 1-800-352-0050
with any questions or comments.*

Disclaimer - Copyright and Trademark Notice

This Report contains certain information obtained from a variety of public and other sources reasonably available to Environmental Data Resources, Inc. It cannot be concluded from this Report that coverage information for the target and surrounding properties does not exist from other sources. NO WARRANTY EXPRESSED OR IMPLIED, IS MADE WHATSOEVER IN CONNECTION WITH THIS REPORT. ENVIRONMENTAL DATA RESOURCES, INC. SPECIFICALLY DISCLAIMS THE MAKING OF ANY SUCH WARRANTIES, INCLUDING WITHOUT LIMITATION, MERCHANTABILITY OR FITNESS FOR A PARTICULAR USE OR PURPOSE. ALL RISK IS ASSUMED BY THE USER. IN NO EVENT SHALL ENVIRONMENTAL DATA RESOURCES, INC. BE LIABLE TO ANYONE, WHETHER ARISING OUT OF ERRORS OR OMISSIONS, NEGLIGENCE, ACCIDENT OR ANY OTHER CAUSE, FOR ANY LOSS OF DAMAGE, INCLUDING, WITHOUT LIMITATION, SPECIAL, INCIDENTAL, CONSEQUENTIAL OR EXEMPLARY DAMAGES. ANY LIABILITY ON THE PART OF ENVIRONMENTAL DATA RESOURCES, INC. IS STRICTLY LIMITED TO A REFUND OF THE AMOUNT PAID FOR THIS REPORT. Purchaser accepts this Report "AS IS". Any analyses, estimates, ratings, environmental risk levels or risk codes provided in this Report are provided for illustrative purposes only, and are not intended to provide, nor should they be interpreted as providing any facts regarding, or prediction or forecast of, any environmental risk for any property. Only a Phase I Environmental Site Assessment performed by an environmental professional can provide information regarding the environmental risk for any property. Additionally, the information provided in this Report is not to be construed as legal advice.

Copyright 2006 by Environmental Data Resources, Inc. All rights reserved. Reproduction in any media or format, in whole or in part, of any report or map of Environmental Data Resources, Inc., or its affiliates, is prohibited without prior written permission.

EDR and its logos (including Sanborn and Sanborn Map) are trademarks of Environmental Data Resources, Inc. or its affiliates. All other trademarks used herein are the property of their respective owners.

EXECUTIVE SUMMARY

TARGET PROPERTY INFORMATION

ADDRESS

SANTA ANA, CA 92706
SANTA ANA, CA 92706

DATABASES WITH NO MAPPED SITES

No mapped sites were found in EDR's search of available ("reasonably ascertainable ") government records within the requested search area for the following databases:

FEDERAL RECORDS

NPL..... National Priority List
Proposed NPL..... Proposed National Priority List Sites
Delisted NPL..... National Priority List Deletions
NPL LIENS..... Federal Superfund Liens
LIENS 2..... CERCLA Lien Information
RCRA-CESQG..... RCRA - Conditionally Exempt Small Quantity Generator
US ENG CONTROLS..... Engineering Controls Sites List
US INST CONTROL..... Sites with Institutional Controls
HMIRS..... Hazardous Materials Information Reporting System
DOT OPS..... Incident and Accident Data
US CDL..... Clandestine Drug Labs
US BROWNFIELDS..... A Listing of Brownfields Sites
DOD..... Department of Defense Sites
FUDS..... Formerly Used Defense Sites
LUCIS..... Land Use Control Information System
CONSENT..... Superfund (CERCLA) Consent Decrees
ROD..... Records Of Decision
UMTRA..... Uranium Mill Tailings Sites
ODI..... Open Dump Inventory
DEBRIS REGION 9..... Torres Martinez Reservation Illegal Dump Site Locations
MINES..... Mines Master Index File
TSCA..... Toxic Substances Control Act
FTTS..... FIFRA/ TSCA Tracking System - FIFRA (Federal Insecticide, Fungicide, & Rodenticide Act)/TSCA (Toxic Substances Control Act)
HIST FTTS..... FIFRA/TSCA Tracking System Administrative Case Listing
ICIS..... Integrated Compliance Information System
MLTS..... Material Licensing Tracking System
RADINFO..... Radiation Information Database
RAATS..... RCRA Administrative Action Tracking System
SCRD DRYCLEANERS..... State Coalition for Remediation of Drycleaners Listing
COAL ASH EPA..... Coal Combustion Residues Surface Impoundments List
PCB TRANSFORMER..... PCB Transformer Registration Database
COAL ASH DOE..... Steam-Electric Plant Operation Data
FEDERAL FACILITY..... Federal Facility Site Information listing
FEMA UST..... Underground Storage Tank Listing

EXECUTIVE SUMMARY

US HIST CDL..... National Clandestine Laboratory Register

STATE AND LOCAL RECORDS

HIST Cal-Sites..... Historical Calsites Database
Toxic Pits..... Toxic Pits Cleanup Act Sites
Cortese..... "Cortese" Hazardous Waste & Substances Sites List
LIENS..... Environmental Liens Listing
LDS..... Land Disposal Sites Listing
MCS..... Military Cleanup Sites Listing
WIP..... Well Investigation Program Case List
HAULERS..... Registered Waste Tire Haulers Listing
MWMP..... Medical Waste Management Program Listing

TRIBAL RECORDS

INDIAN RESERV..... Indian Reservations
INDIAN ODI..... Report on the Status of Open Dumps on Indian Lands
INDIAN LUST..... Leaking Underground Storage Tanks on Indian Land
INDIAN UST..... Underground Storage Tanks on Indian Land
INDIAN VCP..... Voluntary Cleanup Priority Listing

SURROUNDING SITES: SEARCH RESULTS

Surrounding sites were identified.

Page numbers and map identification numbers refer to the EDR Radius Map report where detailed data on individual sites can be reviewed.

Sites listed in *bold italics* are in multiple databases.

Unmappable (orphan) sites are not considered in the foregoing analysis.

FEDERAL RECORDS

CERCLIS: The Comprehensive Environmental Response, Compensation and Liability Information System contains data on potentially hazardous waste sites that have been reported to the USEPA by states, municipalities, private companies and private persons, pursuant to Section 103 of the Comprehensive Environmental Response, Compensation and Liability Act (CERCLA). CERCLIS contains sites which are either proposed to or on the National Priorities List (NPL) and sites which are in the screening and assessment phase for possible inclusion on the NPL.

A review of the CERCLIS list, as provided by EDR, and dated 02/25/2011 has revealed that there are 2 CERCLIS sites within the searched area.

| <u>Site</u> | <u>Address</u> | <u>Map ID</u> | <u>Page</u> |
|-----------------------------|-----------------------------|---------------|-------------|
| <i>FREWAY AUTO WRECKERS</i> | <i>1041 EAST 6TH STREET</i> | <i>41</i> | <i>424</i> |
| <i>OLD DRY CLEANER</i> | <i>205 S MAIN ST</i> | <i>63</i> | <i>733</i> |

EXECUTIVE SUMMARY

CERC-NFRAP: Archived sites are sites that have been removed and archived from the inventory of CERCLIS sites. Archived status indicates that, to the best of EPA's knowledge, assessment at a site has been completed and that EPA has determined no further steps will be taken to list this site on the National Priorities List (NPL), unless information indicates this decision was not appropriate or other considerations require a recommendation for listing at a later time. This decision does not necessarily mean that there is no hazard associated with a given site; it only means that, based upon available information, the location is not judged to be a potential NPL site.

A review of the CERC-NFRAP list, as provided by EDR, and dated 02/25/2011 has revealed that there are 5 CERC-NFRAP sites within the searched area.

| Site | Address | Map ID | Page |
|-------------------------|-------------------------|--------|------|
| B AND D METAL FINISHING | 11901 WESTMINSTER AVEN | 11 | 92 |
| ELECTRON PLATING | 13932 ENTERPRISE DR | 13 | 171 |
| G&H RADIATOR SERVICE | 120 S MAIN ST | 63 | 759 |
| PHIL'S CUSTOM PLATING | 1212 W FIRST ST | 64 | 832 |
| EECO | 1441 EAST CHESTNUT AVEN | 85 | 970 |

CORRACTS: CORRACTS is a list of handlers with RCRA Corrective Action Activity. This report shows which nationally-defined corrective action core events have occurred for every handler that has had corrective action activity.

A review of the CORRACTS list, as provided by EDR, and dated 03/09/2011 has revealed that there is 1 CORRACTS site within the searched area.

| Site | Address | Map ID | Page |
|------|-------------------------|--------|------|
| EECO | 1441 EAST CHESTNUT AVEN | 85 | 970 |

RCRA-TSDF: RCRAInfo is EPA's comprehensive information system, providing access to data supporting the Resource Conservation and Recovery Act (RCRA) of 1976 and the Hazardous and Solid Waste Amendments (HSWA) of 1984. The database includes selective information on sites which generate, transport, store, treat and/or dispose of hazardous waste as defined by the Resource Conservation and Recovery Act (RCRA). Transporters are individuals or entities that move hazardous waste from the generator offsite to a facility that can recycle, treat, store, or dispose of the waste. TSDFs treat, store, or dispose of the waste.

A review of the RCRA-TSDF list, as provided by EDR, and dated 03/11/2011 has revealed that there is 1 RCRA-TSDF site within the searched area.

| Site | Address | Map ID | Page |
|------|-------------------------|--------|------|
| EECO | 1441 EAST CHESTNUT AVEN | 85 | 970 |

RCRA-LQG: RCRAInfo is EPA's comprehensive information system, providing access to data supporting the Resource Conservation and Recovery Act (RCRA) of 1976 and the Hazardous and Solid Waste Amendments (HSWA) of 1984. The database includes selective information on sites which generate, transport, store, treat and/or dispose of hazardous waste as defined by the Resource Conservation and Recovery Act (RCRA). Large quantity generators (LQGs) generate over 1,000 kilograms (kg) of hazardous waste, or over 1 kg of acutely hazardous waste per month.

A review of the RCRA-LQG list, as provided by EDR, and dated 03/11/2011 has revealed that there are 7

EXECUTIVE SUMMARY

RCRA-LQG sites within the searched area.

| Site | Address | Map ID | Page |
|----------------------------|------------------------|--------|------|
| D & S CUSTOM PLATING, INC. | 115522 ANABEL AVENUE | 9 | 72 |
| ELECTRON PLATING | 13932 ENTERPRISE DR | 13 | 171 |
| EWASTE DISPOSAL INC | 2229 W 2ND ST | 52 | 624 |
| ADRIENNE DESIGNS INC | 2220 CAPE COD WY | 52 | 628 |
| CHROME TECH | 2310 WEST CAPE COD WAY | 52 | 640 |
| DATA ELECTRONIC SERVICES | 410 N. NANTUCKET PLACE | 52 | 654 |
| GOLDEN STATE SUPPLY | 110 S. BROADWAY | 63 | 751 |

RCRA-SQG: RCRAInfo is EPA's comprehensive information system, providing access to data supporting the Resource Conservation and Recovery Act (RCRA) of 1976 and the Hazardous and Solid Waste Amendments (HSWA) of 1984. The database includes selective information on sites which generate, transport, store, treat and/or dispose of hazardous waste as defined by the Resource Conservation and Recovery Act (RCRA). Small quantity generators (SQGs) generate between 100 kg and 1,000 kg of hazardous waste per month.

A review of the RCRA-SQG list, as provided by EDR, and dated 03/11/2011 has revealed that there are 121 RCRA-SQG sites within the searched area.

| Site | Address | Map ID | Page |
|--------------------------------|-------------------------|--------|------|
| HASTY ALIGNMENT | 3802 W WESTMINSTER AVE | 4 | 18 |
| MINIT LUBE 1590 | 3822 W WESTMINSTER AV | 4 | 20 |
| SANTA ANA SUZUKI | 13861 HARBOR BLVD | 4 | 25 |
| HARBOR AUTO COLLISION | 13861 HARBOR BLVD. | 4 | 27 |
| TOYOTA OF GARDEN GROVE USED CA | 13831 HARBOR BOULEVARD | 4 | 29 |
| BOBS RADIATOR | 13812 HARBOR BOULEVARD | 4 | 33 |
| NISSAN OF GARDEN GROVE | 13731 HARBOR BLVD | 4 | 36 |
| HONDA WEST | 13742 HARBOR BLVD | 4 | 41 |
| ORANGE COUNTY CYCLE | 13666 HARBOR BLVD | 4 | 43 |
| HI TECH COLLISION & PAINTING | 11821 WOODBURY RD | 7 | 64 |
| ADOHR FARMS | 4002 WESTMINSTER | 11 | 89 |
| RENEW CONSTRUCTION | 13962 SEABOARD CIRCLE | 11 | 94 |
| HOT WIRE ELECTRIC CO INC | 13901 WEST ST | 11 | 100 |
| DELORAN MOTOR CENTER | 13881 WEST STREET | 11 | 104 |
| EXPERTEE JAGUAR | 13841 WEST ST | 11 | 108 |
| J & F MACHINING | 13821 WEST STREET | 11 | 110 |
| EBBTIDE MARINE | 13832 WEST STREET | 11 | 117 |
| GARDEN GROVE AUTO CTR | 13812 WEST ST | 11 | 118 |
| GARDEN GROVE MUNICIPAL SVC CTR | 13802 NEWHOPE ST | 12 | 123 |
| ECCO EQUIPMENT CORP | 1417 N SUSAN ST | 13 | 138 |
| THEIN TAO AUTO SERVICE CTR | 3300 W WESTMINSTER STE | 13 | 152 |
| GUARANTEED AUTO REPAIR | 3526 W WESTMINSTER RD | 13 | 153 |
| ALS FOREIGN CAR REPAIR | 12031 W WESTMINSTER | 13 | 154 |
| BOWERS TRACTORS | 3628 WESTMINSTER AVE | 13 | 158 |
| MUSTANG SPECIALISTS | 3500 WESTMINSTER BLVD U | 13 | 162 |
| TWO TONE AUTO BOBY PAINT SHOP | 3500 WESTMINSTER AVE | 13 | 164 |
| AUTO COLLISION & FRAME INC | 3400 WESTMINSTER AVE | 13 | 167 |
| SR ENGINEERING | 13961 NAUTILUS DRIVE | 13 | 169 |
| T A TUNG SUPERIOR ENGINES | 13962 NAUTILUS DR | 13 | 183 |
| ECI | 13931 ENTERPRISE DR | 13 | 187 |
| ENGINES COMPONENTS IMPORTS INC | 13931 ENTERPRISE | 13 | 189 |
| SEA AND SUN TEXTILE PRINTERS | 12161 MARINERS WAY | 13 | 190 |
| 1-DAY PAINT & BODY CENTERS INC | 3230 W WESTMINSTER | 17 | 203 |
| MC CALLA DIV LAYNE WESTERN CO | 3132 W 17TH ST | 17 | 205 |

EXECUTIVE SUMMARY

| Site | Address | Map ID | Page |
|--------------------------------|-------------------------|--------|------|
| INTERNATIONAL BODY WORKS | 3122 WESTMINISTER BLVD | 17 | 207 |
| WADES AUTOMOTIVE | 1600 N CLINTON ST | 20 | 222 |
| APPLIANCE REFINISHING CO | 1514 N HARBOR BLVD | 22 | 229 |
| WEST COAST CAB | 941 SANTIAGO | 28 | 254 |
| ROBERTS HOLIDAY LINES | 930 POINSETTIA ST | 28 | 263 |
| WATERS CHIROPRACTIC | 1010 N BROADWAY | 33 | 295 |
| LAMBCO ENGINEERING | 1170 E FRUIT ST | 35 | 301 |
| ORANGE COUNTY FRUIT STREET SHO | 1102 E FRUIT ST | 35 | 305 |
| ORANGE COUNTY FACILITY OPER HQ | 1143 EAST FRUIT STREET | 35 | 315 |
| ARCO FACILITY NO 09740 | 801 N BRISTOL ST | 36 | 337 |
| ORANGE COUNTY CIVIC CENTER GAR | 445 CIVIC CENTER DR WE | 37 | 368 |
| ARIA AUTO REPAIR AND ELECTRIC | 625 N FAIRVIEW | 39 | 374 |
| 1ST AUTO BODY | 806 E 1ST ST | 41 | 383 |
| JAPANESE MTRS | 826 E 1ST ST | 41 | 384 |
| HEMINGWAYS GARAGE | 829 E FIRST | 41 | 386 |
| MENCHACA AUTO RPR | 120 N LACY | 41 | 387 |
| RICE AUTO PARTS | 905 E 2ND ST | 41 | 389 |
| TOM'S TRUCK CENTER INC | 936 E 3RD ST | 41 | 395 |
| STON & VAN DYKE | 1101 E 3RD ST | 41 | 398 |
| HEMINGWAYS GARAGE | 818 E FOURTH ST | 41 | 399 |
| FEDERAL DISPOSAL SERVICES | 922 E 4TH ST | 41 | 403 |
| TREESWEET PRODUCTS CO | 1044 E 4TH ST | 41 | 405 |
| JOHNSON ENTERPRISES | 1114 E 4TH ST | 41 | 407 |
| MADISON MATERIALS | 1035 E 4TH ST | 41 | 410 |
| CONNELLY MACH | 420 TERMINAL ST | 41 | 418 |
| FORD TRUCK PARTS | 518 N POINSETTA | 41 | 422 |
| FREEWAY AUTO WRECKERS | 1041 E 6TH ST | 41 | 427 |
| S G ROOFING | 1000 E 6TH ST | 41 | 430 |
| LIEBERT SCRAP METALS INC | 1051 E SIXTH ST | 41 | 437 |
| GOLDEN WEST CIRCUITS INC | 624 N POINSETTIA ST | 41 | 451 |
| CUSTOM AUTO SERVICE INC | 302 FRENCH ST | 44 | 465 |
| NUMERO UNO ELECTRONICS | 210 W 4TH ST | 44 | 471 |
| GROVER BODY SHOP | 509 E 4TH ST | 44 | 472 |
| FIRST AMERICAN TITLE INSURANCE | 114 E 5TH ST | 44 | 484 |
| PACIFIC BELL | 507 N BUSH ST | 44 | 485 |
| ORANGE COUNTY SHERIFF DEPT | 550 N FLOWER ST | 46 | 516 |
| ORANGE CO MENS JAIL MEDICAL | 550 N FLOWER | 46 | 519 |
| A & M METALS INC | 2301 E FIFTH ST | 47 | 536 |
| RUDIS AUTO REPAIR | 415 N BRISTOL | 48 | 593 |
| FIFTH AUTO COLLISION | 1228 W 5TH ST | 48 | 599 |
| FLORES TRANS SPECIALISTS | 1807 W 5TH ST | 51 | 610 |
| D A AUTO ELECTRIC | 2306 W SECOND ST | 52 | 611 |
| SANTA ANA ELECTRIC MOTORS | 2225 WEST 2ND STREET | 52 | 622 |
| PACIFIC ENVIROM LANDSCAPE | 216 N CLARA | 52 | 626 |
| SOLDER STATION ONE INC #4 | 2221 WEST CAPE COD WAY | 52 | 633 |
| SOLDER STATION ONE, INC | 2231 W CAPE COD WY | 52 | 637 |
| DATA ELECTRONIC SERVICES INC P | 400 N NANTUCKET PL | 52 | 653 |
| B P S ELECTROPLATING | 410 NANTUCKET UNIT B WE | 52 | 662 |
| AMERON SO CA DIV | 2502 W FIFTH ST | 52 | 664 |
| AUBURN BRASS INC | 2501 W 5TH ST | 52 | 666 |
| ORANGE COUNTY CENTRAL UTILITY | 38 CIVIC CENTER PLAZA | 53 | 669 |
| ORANGE CO CORONER DIV | 1071 W SANTA ANA BLVD | 55 | 712 |
| GOODWILL INDUSTRIES OF ORANGE | 410 N FAIRVIEW | 56 | 714 |
| BRADBURY C THE | 321 N SULLIVAN | 61 | 731 |
| OLD DRY CLEANER | 205 S MAIN ST | 63 | 733 |
| CAR TUNE COMPLETE AUTO CARE | 112 E WALNUT ST UNIT A | 63 | 737 |

EXECUTIVE SUMMARY

| Site | Address | Map ID | Page |
|--------------------------------|-------------------------|--------|------|
| SANTA ANA PERFORMANCE CTR | 120 S BROADWAY | 63 | 748 |
| BROADWAY AUTO PARTS | 110 S BROADWAY | 63 | 753 |
| CARQUEST AUTO PARTS | 110 S BROADWAY | 63 | 755 |
| A-1 RADIATOR SERVICE | 410 W 1ST ST | 63 | 766 |
| SECURITY AUTO REPAIR LTD CORD | 224 E FIRST ST | 63 | 768 |
| NUNEZ AUTO RPR | 219 E FIRST | 63 | 777 |
| STANDARD REB | 119 N BUSH | 63 | 797 |
| TWO FIFTEEN | 215 N BROADWAY | 63 | 803 |
| SUPREME POLISHING & PLATING | 207 N BRISTOL | 64 | 838 |
| KGM CLUTCHES | 610 E FIRST ST | 65 | 839 |
| OIL & SOLVENT PROCESS CO | 321 E 1ST ST | 65 | 841 |
| CLASSIC CLEANERS | 423 E 1ST ST | 65 | 842 |
| BERTS FOREIGN CAR SERVICE INC | 518 EAST SECOND ST | 65 | 845 |
| M G AND T TRANSMISSION | 1202 E FIRST ST UNIT C | 66 | 854 |
| A B RADIATOR SHOP | 1201 E 1ST ST | 66 | 861 |
| BERLIN TIRE CTR | 115 N STANDARD | 66 | 863 |
| JOES TRANSMISSION | 117 N STANDARD UNIT C | 66 | 865 |
| JRS CLASSICS LTD | 1111 W FIRST ST | 67 | 867 |
| CAR TUNE COMPLETE AUTO CARE | 1135 W FIRST ST UNIT 3 | 67 | 870 |
| TONYS CUSTOM CREATIONS BODY SH | 1706 W 1ST ST | 69 | 889 |
| AAA AIR & RADIATOR INC | 920 N 1ST ST | 70 | 890 |
| TONYS BODY SHOP | 920 W FIRST STREET | 70 | 892 |
| FOREIGN AUTO SVC | 928 W FIRST | 70 | 894 |
| SANTA ANA AUTO TRANSMISSION | 2330 W 1ST ST | 71 | 899 |
| MEKONG PRINTING | 2421 W FIRST ST | 71 | 903 |
| COMMUNITY CLINIC OF O C | 2000 W WALNUT | 73 | 909 |
| DEL RAY CHROME | 218 S CENTER ST | 74 | 913 |
| SANTA ANA CITY OF | 215 S CENTER ST BLDG A | 74 | 917 |
| BEST BODY SHOP | 2220 W FIRST ST | 74 | 920 |
| BEN WARNER TOWING | 818 E WALNUT | 78 | 944 |
| EEOC | 1441 EAST CHESTNUT AVEN | 85 | 970 |

RCRA-NonGen: RCRAInfo is EPA's comprehensive information system, providing access to data supporting the Resource Conservation and Recovery Act (RCRA) of 1976 and the Hazardous and Solid Waste Amendments (HSWA) of 1984. The database includes selective information on sites which generate, transport, store, treat and/or dispose of hazardous waste as defined by the Resource Conservation and Recovery Act (RCRA). Non-Generators do not presently generate hazardous waste.

A review of the RCRA-NonGen list, as provided by EDR, and dated 03/11/2011 has revealed that there are 12 RCRA-NonGen sites within the searched area.

| Site | Address | Map ID | Page |
|--------------------------------|-------------------------|--------|------|
| GIFT 1 HOUR PHOTO | 13945 HARBOR BLVD | 4 | 24 |
| B AND D METAL FINISHING | 11901 WESTMINISTER AVEN | 11 | 92 |
| ENVIROSPECTRUM INC | 13961 SEABOARD CIRCLE | 11 | 97 |
| CALIFORNIA LITHOGRAPH CORPORAT | 13901 SEABOARD CIRCLE | 11 | 102 |
| BOWERS TRACTOR SERV INC | 3636 WESTMINSTER AVE | 13 | 155 |
| APV MFG & ENG CO INC | 13912 ENTERPRISE DR | 13 | 184 |
| SERVICE MFG AND ENGINEERING | 1029 N FULLER ST | 32 | 294 |
| ORANGE CO ENV MGMT AGENCY | 400 CIVIC CTR DR WEST | 37 | 363 |
| PACIFIC BELL | 514 N SPURGEON | 44 | 497 |
| TRI LEVEL INC LITHOGRAPHERS | 2341 W CAPE COD WY | 52 | 652 |
| SHELL OIL CO | 414 N FAIRVIEW/5TH | 56 | 726 |

EXECUTIVE SUMMARY

| Site | Address | Map ID | Page |
|------------------------|---------------------|--------|------|
| GEORGE'S RECYCLING CTR | 930 E WALNUT STREET | 66 | 847 |

ERNS: The Emergency Response Notification System records and stores information on reported releases of oil and hazardous substances. The source of this database is the U.S. EPA.

A review of the ERNS list, as provided by EDR, and dated 04/05/2011 has revealed that there are 2 ERNS sites within the searched area.

| Site | Address | Map ID | Page |
|--------------------------------|-------------------------|--------|------|
| 700 CIVIC CENTER DR ADJ BLDG-C | 700 CIVIC CENTER DR ADJ | 37 | 358 |
| 1035 EAST 4TH STREET | 1035 EAST 4TH STREET | 41 | 410 |

TRIS: The Toxic Chemical Release Inventory System identifies facilities that release toxic chemicals to the air, water, and land in reportable quantities under SARA Title III, Section 313. The source of this database is the U.S. EPA.

A review of the TRIS list, as provided by EDR, and dated 12/31/2009 has revealed that there is 1 TRIS site within the searched area.

| Site | Address | Map ID | Page |
|-------------|------------------|--------|------|
| ADOHR FARMS | 4002 WESTMINSTER | 11 | 89 |

SSTS: Section 7 of the Federal Insecticide, Fungicide and Rodenticide Act, as amended (92 Stat. 829) requires all registered pesticide-producing establishments to submit a report to the Environmental Protection Agency by March 1st each year. Each establishment must report the types and amounts of pesticides, active ingredients and devices being produced, and those having been produced and sold or distributed in the past year.

A review of the SSTS list, as provided by EDR, and dated 12/31/2009 has revealed that there is 1 SSTS site within the searched area.

| Site | Address | Map ID | Page |
|-----------------------------|----------------|--------|------|
| WATERLINE TECHNOLOGIES, INC | 620 N SANTIAGO | 41 | 440 |

PADS: The PCB Activity Database identifies generators, transporters, commercial storers and/or brokers and disposers of PCBs who are required to notify the United States Environmental Protection Agency of such activities. The source of this database is the U.S. EPA.

A review of the PADS list, as provided by EDR, and dated 11/01/2010 has revealed that there is 1 PADS site within the searched area.

| Site | Address | Map ID | Page |
|--------------------|-----------------------|--------|------|
| ENVIROSPECTRUM INC | 13961 SEABOARD CIRCLE | 11 | 97 |

EXECUTIVE SUMMARY

FINDS: The Facility Index System contains both facility information and "pointers" to other sources of information that contain more detail. These include: RCRIS; Permit Compliance System (PCS); Aerometric Information Retrieval System (AIRS); FATES (FIFRA [Federal Insecticide Fungicide Rodenticide Act] and TSCA Enforcement System, FTTS [FIFRA/TSCA Tracking System]; CERCLIS; DOCKET (Enforcement Docket used to manage and track information on civil judicial enforcement cases for all environmental statutes); Federal Underground Injection Control (FURS); Federal Reporting Data System (FRDS); Surface Impoundments (SIA); TSCA Chemicals in Commerce Information System (CICS); PADS; RCRA-J (medical waste transporters/disposers); TRIS; and TSCA. The source of this database is the U.S. EPA/NTIS.

A review of the FINDS list, as provided by EDR, and dated 04/14/2010 has revealed that there are 142 FINDS sites within the searched area.

| Site | Address | Map ID | Page |
|--------------------------------|-------------------------|--------|------|
| HASTY ALIGNMENT | 3802 W WESTMINSTER AVE | 4 | 18 |
| MINIT LUBE 1590 | 3822 W WESTMINSTER AV | 4 | 20 |
| GIFT 1 HOUR PHOTO | 13945 HARBOR BLVD | 4 | 24 |
| SANTA ANA SUZUKI | 13861 HARBOR BLVD | 4 | 25 |
| HARBOR AUTO COLLISION | 13861 HARBOR BLVD. | 4 | 27 |
| TOYOTA OF GARDEN GROVE USED CA | 13831 HARBOR BOULEVARD | 4 | 29 |
| BOBS RADIATOR | 13812 HARBOR BOULEVARD | 4 | 33 |
| NISSAN OF GARDEN GROVE | 13731 HARBOR BLVD | 4 | 36 |
| HONDA WEST | 13742 HARBOR BLVD | 4 | 41 |
| ORANGE COUNTY CYCLE | 13666 HARBOR BLVD | 4 | 43 |
| HI TECH COLLISION & PAINTING | 11821 WOODBURY RD | 7 | 64 |
| D & S CUSTOM PLATING, INC. | 115522 ANABEL AVENUE | 9 | 72 |
| ADOHR FARMS | 4002 WESTMINSTER | 11 | 89 |
| B AND D METAL FINISHING | 11901 WESTMINSTER AVEN | 11 | 92 |
| RENEW CONSTRUCTION | 13962 SEABOARD CIRCLE | 11 | 94 |
| ENVIROSPECTRUM INC | 13961 SEABOARD CIRCLE | 11 | 97 |
| HOT WIRE ELECTRIC CO INC | 13901 WEST ST | 11 | 100 |
| CALIFORNIA LITHOGRAPH CORPORAT | 13901 SEABOARD CIRCLE | 11 | 102 |
| DELORAN MOTOR CENTER | 13881 WEST STREET | 11 | 104 |
| EXPERTEE JAGUAR | 13841 WEST ST | 11 | 108 |
| J & F MACHINING | 13821 WEST STREET | 11 | 110 |
| EBBTIDE MARINE | 13832 WEST STREET | 11 | 117 |
| GARDEN GROVE AUTO CTR | 13812 WEST ST | 11 | 118 |
| GARDEN GROVE MUNICIPAL SVC CTR | 13802 NEWHOPE ST | 12 | 123 |
| ECCO EQUIPMENT CORP | 1417 N SUSAN ST | 13 | 138 |
| THEIN TAO AUTO SERVICE CTR | 3300 W WESTMINSTER STE | 13 | 152 |
| GUARANTEED AUTO REPAIR | 3526 W WESTMINSTER RD | 13 | 153 |
| ALS FOREIGN CAR REPAIR | 12031 W WESTMINSTER | 13 | 154 |
| BOWERS TRACTOR SERV INC | 3636 WESTMINSTER AVE | 13 | 155 |
| BOWERS TRACTORS | 3628 WESTMINSTER AVE | 13 | 158 |
| MUSTANG SPECIALISTS | 3500 WESTMINSTER BLVD U | 13 | 162 |
| TWO TONE AUTO BOBY PAINT SHOP | 3500 WESTMINSTER AVE | 13 | 164 |
| AUTO COLLISION & FRAME INC | 3400 WESTMINSTER AVE | 13 | 167 |
| SR ENGINEERING | 13961 NAUTILAS DRIVE | 13 | 169 |
| ELECTRON PLATING | 13932 ENTERPRISE DR | 13 | 171 |
| T A TUNG SUPERIOR ENGINES | 13962 NAUTILUS DR | 13 | 183 |
| APV MFG & ENG CO INC | 13912 ENTERPRISE DR | 13 | 184 |
| ECI | 13931 ENTERPRISE DR | 13 | 187 |
| SEA AND SUN TEXTILE PRINTERS | 12161 MARINERS WAY | 13 | 190 |
| 1-DAY PAINT & BODY CENTERS INC | 3230 W WESTMINSTER | 17 | 203 |
| MC CALLA DIV LAYNE WESTERN CO | 3132 W 17TH ST | 17 | 205 |
| INTERNATIONAL BODY WORKS | 3122 WESTMINSTER BLVD | 17 | 207 |
| WADES AUTOMOTIVE | 1600 N CLINTON ST | 20 | 222 |
| APPLIANCE REFINISHING CO | 1514 N HARBOR BLVD | 22 | 229 |
| WEST COAST CAB | 941 SANTIAGO | 28 | 254 |

EXECUTIVE SUMMARY

| Site | Address | Map ID | Page |
|--------------------------------|------------------------|--------|------|
| ROBERTS HOLIDAY LINES | 930 POINSETTIA ST | 28 | 263 |
| SERVICE MFG AND ENGINEERING | 1029 N FULLER ST | 32 | 294 |
| WATERS CHIROPRACTIC | 1010 N BROADWAY | 33 | 295 |
| LAMBCO ENGINEERING | 1170 E FRUIT ST | 35 | 301 |
| ORANGE COUNTY FRUIT STREET SHO | 1102 E FRUIT ST | 35 | 305 |
| ORANGE COUNTY FACILITY OPER HQ | 1143 EAST FRUIT STREET | 35 | 315 |
| ARCO FACILITY NO 09740 | 801 N BRISTOL ST | 36 | 337 |
| MONITORING STATION | 645 N ROSS ST | 37 | 356 |
| ORANGE CO ENV MGMT AGENCY | 400 CIVIC CTR DR WEST | 37 | 363 |
| ORANGE COUNTY CIVIC CENTER GAR | 445 CIVIC CENTER DR WE | 37 | 368 |
| ARIA AUTO REPAIR AND ELECTRIC | 625 N FAIRVIEW | 39 | 374 |
| 1ST AUTO BODY | 806 E 1ST ST | 41 | 383 |
| JAPANESE MTRS | 826 E 1ST ST | 41 | 384 |
| HEMINGWAYS GARAGE | 829 E FIRST | 41 | 386 |
| MENCHACA AUTO RPR | 120 N LACY | 41 | 387 |
| TOM'S TRUCK CENTER INC | 936 E 3RD ST | 41 | 395 |
| STON & VAN DYKE | 1101 E 3RD ST | 41 | 398 |
| HEMINGWAYS GARAGE | 818 E FOURTH ST | 41 | 399 |
| FEDERAL DISPOSAL SERVICES | 922 E 4TH ST | 41 | 403 |
| TREESWEET PRODUCTS CO | 1044 E 4TH ST | 41 | 405 |
| JOHNSON ENTERPRISES | 1114 E 4TH ST | 41 | 407 |
| MADISON MATERIALS | 1035 E 4TH ST | 41 | 410 |
| CONNELLY MACH | 420 TERMINAL ST | 41 | 418 |
| FORD TRUCK PARTS | 518 N POINSETTIA | 41 | 422 |
| FREEWAY AUTO WRECKERS | 1041 E 6TH ST | 41 | 427 |
| S G ROOFING | 1000 E 6TH ST | 41 | 430 |
| LIEBERT SCRAP METALS INC | 1051 E SIXTH ST | 41 | 437 |
| WATERLINE TECHNOLOGIES, INC., | 620 NORTH SANTIAGO | 41 | 439 |
| WATERLINE TECHNOLOGIES, INC | 620 N SANTIAGO | 41 | 440 |
| AMERICAN DEMOLITION CONCRETE C | 620 POINSETTIA STREET | 41 | 447 |
| GOLDEN WEST CIRCUITS INC | 624 N POINSETTIA ST | 41 | 451 |
| BEACH MFG | 625 POINSETTIA | 41 | 455 |
| CUSTOM AUTO SERVICE INC | 302 FRENCH ST | 44 | 465 |
| NUMERO UNO ELECTRONICS | 210 W 4TH ST | 44 | 471 |
| GROVER BODY SHOP | 509 E 4TH ST | 44 | 472 |
| FIRST AMERICAN TITLE INSURANCE | 114 E 5TH ST | 44 | 484 |
| PACIFIC BELL | 507 N BUSH ST | 44 | 485 |
| PACIFIC BELL | 514 N SPURGEON | 44 | 497 |
| SANTA ANA COMMUNITY DAY | 609 N. SPURGEON | 44 | 499 |
| ORANGE COUNTY SHERIFF DEPT | 550 N FLOWER ST | 46 | 516 |
| A & M METALS INC | 2301 E FIFTH ST | 47 | 536 |
| RUDIS AUTO REPAIR | 415 N BRISTOL | 48 | 593 |
| FIFTH AUTO COLLISION | 1228 W 5TH ST | 48 | 599 |
| FLORES TRANS SPECIALISTS | 1807 W 5TH ST | 51 | 610 |
| D A AUTO ELECTRIC | 2306 W SECOND ST | 52 | 611 |
| SANTA ANA ELECTRIC MOTORS | 2225 WEST 2ND STREET | 52 | 622 |
| PACIFIC ENVIROM LANDSCAPE | 216 N CLARA | 52 | 626 |
| ADRIENNE DESIGNS INC | 2220 CAPE COD WY | 52 | 628 |
| SOLDER STATION ONE INC #4 | 2221 WEST CAPE COD WAY | 52 | 633 |
| SOLDER STATION ONE, INC | 2231 W CAPE COD WY | 52 | 637 |
| CHROME TECH | 2310 WEST CAPE COD WAY | 52 | 640 |
| TRI LEVEL INC LITHOGRAPHERS | 2341 W CAPE COD WY | 52 | 652 |
| DATA ELECTRONIC SERVICES | 410 N. NANTUCKET PLACE | 52 | 654 |
| AMERON SO CA DIV | 2502 W FIFTH ST | 52 | 664 |
| AUBURN BRASS INC | 2501 W 5TH ST | 52 | 666 |
| ORANGE COUNTY CENTRAL UTILITY | 38 CIVIC CENTER PLAZA | 53 | 669 |

EXECUTIVE SUMMARY

| Site | Address | Map ID | Page |
|--------------------------------|-------------------------|--------|------|
| CITY OF SANTA ANA | 20 CIVIC CENTER PLAZA | 53 | 682 |
| ORANGE CO CORONER DIV | 1071 W SANTA ANA BLVD | 55 | 712 |
| GOODWILL INDUSTRIES OF ORANGE | 410 N FAIRVIEW | 56 | 714 |
| SHELL OIL CO | 414 N FAIRVIEW/ 5TH | 56 | 726 |
| CARVER (GEORGE WASHINGTON) ELE | 1401 W. SANTA ANA BLVD. | 57 | 728 |
| ROMERO-CRUZ (LYDIA) ELEM | 1512 W. SANTA ANA BLVD. | 59 | 730 |
| BRADBURY C THE | 321 N SULLIVAN | 61 | 731 |
| OLD DRY CLEANER | 205 S MAIN ST | 63 | 733 |
| CAR TUNE COMPLETE AUTO CARE | 112 E WALNUT ST UNIT A | 63 | 737 |
| SANTA ANA PERFORMANCE CTR | 120 S BROADWAY | 63 | 748 |
| BROADWAY AUTO PARTS | 110 S BROADWAY | 63 | 753 |
| CARQUEST AUTO PARTS | 110 S BROADWAY | 63 | 755 |
| A-1 RADIATOR SERVICE | 410 W 1ST ST | 63 | 766 |
| SECURITY AUTO REPAIR LTD CORD | 224 E FIRST ST | 63 | 768 |
| NUNEZ AUTO RPR | 219 E FIRST | 63 | 777 |
| STANDARD REB | 119 N BUSH | 63 | 797 |
| TWO FIFTEEN | 215 N BROADWAY | 63 | 803 |
| SUPREME POLISHING & PLATING | 207 N BRISTOL | 64 | 838 |
| KGM CLUTCHES | 610 E FIRST ST | 65 | 839 |
| OIL & SOLVENT PROCESS CO | 321 E 1ST ST | 65 | 841 |
| CLASSIC CLEANERS | 423 E 1ST ST | 65 | 842 |
| BERTS FOREIGN CAR SERVICE INC | 518 EAST SECOND ST | 65 | 845 |
| GEORGE'S RECYCLING CTR | 930 E WALNUT STREET | 66 | 847 |
| M G AND T TRANSMISSION | 1202 E FIRST ST UNIT C | 66 | 854 |
| A B RADIATOR SHOP | 1201 E 1ST ST | 66 | 861 |
| BERLIN TIRE CTR | 115 N STANDARD | 66 | 863 |
| JOES TRANSMISSION | 117 N STANDARD UNIT C | 66 | 865 |
| JRS CLASSICS LTD | 1111 W FIRST ST | 67 | 867 |
| CAR TUNE COMPLETE AUTO CARE | 1135 W FIRST ST UNIT 3 | 67 | 870 |
| TONYS CUSTOM CREATIONS BODY SH | 1706 W 1ST ST | 69 | 889 |
| AAA AIR & RADIATOR INC | 920 N 1ST ST | 70 | 890 |
| TONYS BODY SHOP | 920 W FIRST STREET | 70 | 892 |
| FOREIGN AUTO SVC | 928 W FIRST | 70 | 894 |
| SANTA ANA AUTO TRANSMISSION | 2330 W 1ST ST | 71 | 899 |
| MEKONG PRINTING | 2421 W FIRST ST | 71 | 903 |
| COMMUNITY CLINIC OF O C | 2000 W WALNUT | 73 | 909 |
| DEL RAY CHROME | 218 S CENTER ST | 74 | 913 |
| SANTA ANA CITY OF | 215 S CENTER ST BLDG A | 74 | 917 |
| BEST BODY SHOP | 2220 W FIRST ST | 74 | 920 |
| BEN WARNER TOWING | 818 E WALNUT | 78 | 944 |
| EECO | 1441 EAST CHESTNUT AVEN | 85 | 970 |

STATE AND LOCAL RECORDS

CA BOND EXP. PLAN: Department of Health Services developed a site-specific expenditure plan as the basis for an appropriation of Hazardous Substance Cleanup Bond Act funds. It is not updated.

A review of the CA BOND EXP. PLAN list, as provided by EDR, and dated 01/01/1989 has revealed that there is 1 CA BOND EXP. PLAN site within the searched area.

| Site | Address | Map ID | Page |
|-----------------------|----------------------|--------|------|
| PHIL'S CUSTOM PLATING | 1214 WEST 1ST STREET | 66 | 854 |

EXECUTIVE SUMMARY

SCH: This category contains proposed and existing school sites that are being evaluated by DTSC for possible hazardous materials contamination. In some cases, these properties may be listed in the CalSites category, depending on the level of threat to public health and safety or the environment they pose.

A review of the SCH list, as provided by EDR, and dated 05/10/2011 has revealed that there are 9 SCH sites within the searched area.

| Site | Address | Map ID | Page |
|--------------------------------|-------------------------|--------|------|
| O.A. PETERS ELEMENTARY | 13162 NEWHOPE STREET | 1 | 3 |
| DAVIS ELEMENTARY SCHOOL EXPANS | 605/611/615 EAST WASHIN | 27 | 246 |
| POINSETTIA/CIVIC CENTER | 931 POINSETTIA STREET | 28 | 268 |
| OTSUKA ELEMENTARY (AKA SCHOOL | 802 NORTH FAIRVIEW STRE | 39 | 376 |
| SANTIAGO AVENUE AND 6TH STREET | 609 POINSETTIA STREET | 41 | 441 |
| REMINGTON ELEMENTARY REDEVELOP | 1325 EAST FOURTH STREET | 54 | 691 |
| GRANT ELEMENTARY SCHOOL | 333 EAST WALNUT STREET | 79 | 947 |
| RAYMOND VILLA SCHOOL | 1441 EAST CHESTNUT AVEN | 82 | 954 |
| MOUNTAIN VIEW RELOCATION HIGH | 1915 WEST MCFADDEN AVEN | 88 | 990 |

SWF/LF: The Solid Waste Facilities/Landfill Sites records typically contain an inventory of solid waste disposal facilities or landfills in a particular state. The data come from the Integrated Waste Management Board's Solid Waste Information System (SWIS) database.

A review of the SWF/LF list, as provided by EDR, and dated 05/23/2011 has revealed that there are 3 SWF/LF sites within the searched area.

| Site | Address | Map ID | Page |
|--------------------------------|-------------------------|--------|------|
| MUNICIPAL SERVICE CENTER LVTS | 13802 NEWHOPE STREET | 12 | 138 |
| MADISON MATERIALS, INC. | 1035 EAST FOURTH STREET | 41 | 409 |
| CITY OF SANTA ANA CORPORATE YA | 215 SOUTH CENTER STREET | 74 | 916 |

WDS: California Water Resources Control Board - Waste Discharge System.

A review of the WDS list, as provided by EDR, and dated 06/19/2007 has revealed that there are 14 WDS sites within the searched area.

| Site | Address | Map ID | Page |
|--------------------------------|------------------------|--------|------|
| DIVISION 04 GARDEN GROVE | 11790 CARDINAL CIR | 5 | 47 |
| D & S CUSTOM PLATING, INC. | 115522 ANABEL AVENUE | 9 | 72 |
| ADOHR FARMS | 4002 WESTMINSTER AVE | 11 | 85 |
| MIZU COMPANY | 13862 SEABOARD CIR | 11 | 106 |
| H-AUTO DISMANTLING | 13781 WEST ST | 11 | 114 |
| GARDEN GROVE MUNICIPAL SERVICE | 13802 NEWHOPE ST | 12 | 135 |
| ELECTRON PLATING II | 13932 ENTERPRISE DR | 13 | 180 |
| ALL VARIETY METALS | 1016 SANTIAGO AVE | 28 | 258 |
| RICE AUTO PARTS | 905 | 41 | 391 |
| FORD TRUCK PARTS | 518 N POINSETTA | 41 | 422 |
| ALL CAR AUTO PARTS | 2002 W 5TH ST | 47 | 526 |
| AMERICAN AUTO WRECKING | 1908 W 5TH ST | 47 | 530 |
| CHROME TECH | 2310 WEST CAPE COD WAY | 52 | 640 |
| BEN WARNER TOWING | 818 E WALNUT | 78 | 944 |

EXECUTIVE SUMMARY

NPDES: A listing of NPDES permits, including stormwater.

A review of the NPDES list, as provided by EDR, and dated 05/24/2011 has revealed that there are 20 NPDES sites within the searched area.

| Site | Address | Map ID | Page |
|--------------------------------|------------------------|--------|------|
| DIVISION 04 GARDEN GROVE | 11790 CARDINAL CIR | 5 | 47 |
| D & S CUSTOM PLATING, INC. | 115522 ANABEL AVENUE | 9 | 72 |
| ADOHR FARMS | 4002 WESTMINSTER AVE | 11 | 85 |
| MIZU COMPANY | 13862 SEABOARD CIR | 11 | 106 |
| SOUTH COAST BOBCAT | 13781 WEST ST | 11 | 111 |
| WESTMINSTER ASIA PLAZA | 3630 W WESTMINSTER AVE | 13 | 166 |
| ELECTRON PLATING II | 13932 ENTERPRISE DR | 13 | 180 |
| ALL VARIETY METALS | 1016 SANTIAGO AVE | 28 | 258 |
| FACILITIES RELOCATION PROJECT | 720 N FAIRVIEW | 39 | 375 |
| TREESWEET PRODUCTS CO | 1044 E 4TH ST | 41 | 405 |
| CALIFORNIA AUTO RECYCLING | 518 POINSETTIA ST | 41 | 421 |
| ALL CAR AUTO PARTS | 2002 W 5TH ST | 47 | 526 |
| SA RECYCLING LLC | 2006 W 5TH ST | 47 | 527 |
| AMERICAN AUTO WRECKING | 1908 W 5TH ST | 47 | 530 |
| A AND M METALS | 2301 W 5TH ST | 47 | 534 |
| ORCO STEEL & SUPPLY | 2818 W 5TH ST. SD | 49 | 609 |
| AMERICAN TILE & BRICK VENEER | 601 W SANTA ANA BLVD | 53 | 667 |
| CIVIC CENTER PARKING STRUCTURE | 20 CIVIC CENTER DR | 53 | 678 |
| GLOBAL METAL RECYCLING INC | 1011 E PINE ST | 81 | 953 |
| O C ALPHANETICS | 2020 W CHESTNUT AVE | 83 | 963 |

WMUDS/SWAT: The Waste Management Unit Database System is used for program tracking and inventory of waste management units. The source is the State Water Resources Control Board.

A review of the WMUDS/SWAT list, as provided by EDR, and dated 04/01/2000 has revealed that there is 1 WMUDS/SWAT site within the searched area.

| Site | Address | Map ID | Page |
|---------------------|---------------|--------|------|
| TRI COUNTY DISPOSAL | 1335 SANTIAGO | 24 | 236 |

HIST CORTESE: The sites for the list are designated by the State Water Resource Control Board [LUST], the Integrated Waste Board [SWF/LS], and the Department of Toxic Substances Control [CALSITES].

A review of the HIST CORTESE list, as provided by EDR, and dated 04/01/2001 has revealed that there are 54 HIST CORTESE sites within the searched area.

| Site | Address | Map ID | Page |
|--------------------------------|-------------------|--------|------|
| UNOCAL #6355 | 12139 TRASK | 2 | 5 |
| BP WEST COAST PRODUCTS LLC 973 | 13501 MAGNOLIA ST | 3 | 11 |
| PARK/ABRAMS DEV. CO. (SHE | 13502 HARBOR | 3 | 14 |
| FIVE STAR DEALERSHIP | 13731 HARBOR | 4 | 34 |
| TODD PIPE & SUPPLY GARDEN GROV | 13591 HARBOR BLVD | 4 | 44 |
| OR.CO.TRANSP. AUTHORITY B | 11790 | 5 | 56 |
| ORANGEWOOD ACADEMY | 13732 CLINTON | 8 | 69 |
| ADOHR FARMS | 4002 WESTMINSTER | 11 | 89 |
| SOUTH COAST BOBCAT | 13781 WEST ST | 11 | 111 |

EXECUTIVE SUMMARY

| Site | Address | Map ID | Page |
|--------------------------------|-------------------------|--------|------|
| ORANGE COUNTY VAN AND STO | 13871 NEWHOPE | 12 | 120 |
| GARDEN GROVE MUNICIPAL SVC CTR | 13802 NEWHOPE ST | 12 | 123 |
| ECCO EQUIPMENT CORP | 1417 N SUSAN ST | 13 | 138 |
| UNION CAR WASH/BEACON BAY | 1501 | 13 | 150 |
| BICKNELL PROPERTY | 3630 WESTMINSTER | 13 | 160 |
| CASH AUTO SALES | 12241 | 13 | 169 |
| ALPHANETICS INC | 12191 MARINERS WAY | 13 | 191 |
| NB BODY PAINT AND MECHANIC | 11541 WESTMINSTER AVE | 16 | 194 |
| NORTHERN TRUST PROPERTY | 42144302 WESTMINSTER BL | 18 | 208 |
| OASIS DRINKING WATER | 1506 | 20 | 215 |
| SANTA ANA UNIFIED SCHOOL | 1405 FRENCH | 23 | 232 |
| NICKEY PETROLEUM | 1300 SANTIAGO | 24 | 236 |
| NICKEY'S PETROLEUM | 1335 | 24 | 237 |
| JOHNSON ENTERPRISES | 1321 LOGAN | 25 | 241 |
| FAST FUEL SERVICE STATION | 1216 GRAND | 26 | 245 |
| SANTA ANA DIESEL | 730 | 28 | 252 |
| ROBERT'S HOLIDAY LINES | 930 POINSETTIA ST | 28 | 263 |
| REED THOMAS CO. | 1025 | 28 | 274 |
| HPL MECHANICAL | 1041 | 31 | 281 |
| JASCO CHEMICAL | 1008 | 32 | 287 |
| REASON BUICK (FORMER) | 839 | 34 | 296 |
| REASON BUICK | 909 | 34 | 298 |
| SEARS, ROEBUCK AND COMPAN | 205 | 40 | 382 |
| RICE AUTO PARTS | 905 | 41 | 391 |
| FRUIT STREET FUELING STAT | 1102 | 41 | 434 |
| ORANGE COUNTY REGISTER | 625 | 42 | 462 |
| TALIN TIRE INC. | 409 04TH | 44 | 468 |
| GILBERT AND STEARNS | 609 | 44 | 482 |
| RICHARD TAYLOR PROPERTY | 2128 | 47 | 522 |
| NICHOLAS PROPERTY | 2237 | 47 | 533 |
| TROPICAL ICE CREAM | 1236 | 48 | 596 |
| FACILITY 3224-1 | 3426 5TH | 50 | 610 |
| NUART SIGNMAKERS | 2317 | 52 | 620 |
| FACILITY 10005-1 | 2341 CAPE COD | 52 | 652 |
| SHELL SERVICE STATION | 414 FAIRVIEW | 56 | 723 |
| SANTA ANA FIRE STATION #5 | 120 WALNUT | 63 | 740 |
| THRIFTY OIL #014 | 120 | 63 | 772 |
| PHILS CUSTOM PLATING | 1212/1214 W. 1ST ST | 64 | 834 |
| SO CAL GAS/SANTA ANA I (M | NE CORNER OF MINNIE ST | 66 | 849 |
| ARCO - AM/PM MINIMARKET # | 1222 | 66 | 866 |
| ISACC, INC. (VILLAGE PNT & | 1734 | 69 | 876 |
| MC NOTTINGHAM | 2926 | 75 | 924 |
| ARCO #3080 | 2840 | 75 | 925 |
| ARCO - AM/PM MINIMARKET # | 2646 | 76 | 936 |
| BYCO, INC. | 1711 | 84 | 965 |

SWRCY: A listing of recycling facilities in California.

A review of the SWRCY list, as provided by EDR, and dated 02/24/2011 has revealed that there are 11 SWRCY sites within the searched area.

| Site | Address | Map ID | Page |
|--------------|--------------------|--------|------|
| MIZU COMPANY | 13862 SEABOARD CIR | 11 | 106 |

EXECUTIVE SUMMARY

| Site | Address | Map ID | Page |
|-----------------------------|-----------------------|--------|------|
| THE CANS COMPANY | 12506 WESTMINSTER AVE | 17 | 205 |
| ALL VARIETY METALS | 1016 SANTIAGO AVE | 28 | 258 |
| MEN CAL | 941 E 4TH ST | 41 | 415 |
| BRUCE METAL AND SALVAGE INC | 920 E 6TH ST | 41 | 428 |
| SA RECYCLING | 2002 W 5TH ST | 47 | 527 |
| CRYSTAL RECYCLING | 2223 W 5TH ST | 47 | 531 |
| A AND M METALS | 2301 W 5TH ST | 47 | 534 |
| ORANGE RECYCLING CENTER | 1317 W WALNUT ST | 64 | 805 |
| CAMERINO NAVARRO RECYCLING | 1819 W 1ST ST | 68 | 875 |
| GLOBAL METAL RECYCLING INC | 1011 E PINE ST | 81 | 953 |

LUST: The Leaking Underground Storage Tank Incident Reports contain an inventory of reported leaking underground storage tank incidents. The data come from the State Water Resources Control Board Leaking Underground Storage Tank Information System.

A review of the LUST list, as provided by EDR, and dated 04/29/2011 has revealed that there are 135 LUST sites within the searched area.

| Site | Address | Map ID | Page |
|--|--------------------------------------|----------|------------|
| UNOCAL #6355 Status: Completed - Case Closed | 12139 TRASK | 2 | 5 |
| CHEVRON #9-8365 Status: Open - Site Assessment | 13501 HARBOR | 3 | 9 |
| BP WEST COAST PRODUCTS LLC 973 | 13501 MAGNOLIA ST | 3 | 11 |
| PARK ABRAMS DEVELOPMENT CO | 13502 HARBOR BLVD | 3 | 14 |
| PARK/ABRAMS DEV. CO. (SHE Status: Completed - Case Closed | 13502 HARBOR | 3 | 14 |
| PIEPER - SCHROEDER PROP. Status: Completed - Case Closed | 3800 WESTMINSTER AVE | 4 | 16 |
| FIVE STAR DEALERSHIP Status: Completed - Case Closed | 13731 HARBOR | 4 | 34 |
| TODD PIPE & SUPPLY Status: Completed - Case Closed | 13591 HARBOR | 4 | 45 |
| DIVISION 04 GARDEN GROVE Status: Completed - Case Closed | 11790 CARDINAL CIR | 5 | 47 |
| OCTD ORANGEWOOD ACADEMY Status: Completed - Case Closed | 11790 CARDINAL CIR 13732 CLINTON | 5 8 | 56 69 |
| ADOHR FARMS Status: Completed - Case Closed | 4002 WESTMINSTER AVE | 11 | 85 |
| SOUTH COAST BOBCAT Status: Completed - Case Closed | 13781 WEST ST | 11 | 111 |
| SOUTHCOST BOBCAT ORANGE COUNTY VAN AND STO Status: Completed - Case Closed | 13781 WEST ST 13871 NEWHOPE | 11 12 | 117 120 |
| MUNICIPAL SERVICE CENTER GARDEN GROVE MUNICIPAL SVC CTR Status: Completed - Case Closed Status: Completed - Case Closed | 13802 NEWHOPE ST 13802 NEWHOPE ST | 12 12 | 122 123 |
| *Additional key fields are available in the Map Findings section | | | |

EXECUTIVE SUMMARY

| Site | Address | Map ID | Page |
|--|-------------------------|--------|------|
| GARDEN GROVE MUNICIPAL SERVICE | 13802 NEWHOPE ST | 12 | 135 |
| ECCO EQUIPMENT CORP | 1417 N SUSAN ST | 13 | 138 |
| ECCO EQUIPMENT COMPANY | 1417 N SUSAN ST | 13 | 146 |
| Status: Completed - Case Closed | | | |
| ECCO EQUIPMENT | 1501 N SUSAN ST | 13 | 149 |
| Status: Completed - Case Closed | | | |
| UNION CAR WASH/BEACON BAY | 1501 | 13 | 150 |
| BICKNELL PROPERTY | 3630 WESTMINSTER | 13 | 160 |
| Status: Completed - Case Closed | | | |
| ALPHANETICS INC | 12191 MARINERS WAY | 13 | 191 |
| Status: Completed - Case Closed | | | |
| NB BODY PAINT AND MECHANIC | 11541 WESTMINSTER AVE | 16 | 194 |
| Status: Completed - Case Closed | | | |
| SOUTHERN DISTRIBUTORS CORP. | 11621 WESTMINSTER AVE | 16 | 199 |
| Status: Completed - Case Closed | | | |
| NB BODY, PAINT, MECHANICS | 11541 WESTMINSTER BLVD | 16 | 202 |
| SOUTHERN DISTRIBUTORS CORP | 11621 WESTMINSTER AVE | 16 | 203 |
| NORTHERN TRUST PROPERTY | 42144302 WESTMINSTER BL | 18 | 208 |
| Status: Completed - Case Closed | | | |
| RALPH MITZEL COMPANY | 1520 N FAIRVIEW AVE | 19 | 211 |
| Status: Open - Site Assessment | | | |
| MITZEL PROPERTY | 1520 N FAIRVIEW | 19 | 212 |
| Status: Completed - Case Closed | | | |
| MITZEL PROPERTY | 1520 FAIRVIEW | 19 | 213 |
| RALPH MITZEL COMPANY | 1520 FAIRVIEW AVE | 19 | 214 |
| OASIS DRINKING WATER | 1506 | 20 | 215 |
| OASIS DRINKING WATER | 1506 N CLINTON ST | 20 | 216 |
| Status: Open - Site Assessment | | | |
| ULTRAMAR, INC. STATION #750 | 1501 BROADWAY | 21 | 224 |
| ULTRAMAR, INC. STATION #750 | 1501 S BROADWAY | 21 | 225 |
| Status: Open - Site Assessment | | | |
| SANTA ANA UNIFIED SCHOOL DIST. | 1405 FRENCH ST | 23 | 233 |
| Status: Completed - Case Closed | | | |
| NICKEY PETROLEUM | 1300 SANTIAGO ST | 24 | 235 |
| Status: Completed - Case Closed | | | |
| NICKEY'S PETROLEUM | 1335 | 24 | 237 |
| NICKEY'S PETROLEUM | 1335 N SANTIAGO ST | 24 | 239 |
| Status: Open - Verification Monitoring | | | |
| JOHNSON ENTERPRISES | 1321 LOGAN | 25 | 241 |
| JOHNSON ENTERPRISES | 1321 N LOGAN ST | 25 | 242 |
| Status: Completed - Case Closed | | | |
| FAST FUEL SERVICE STATION | 1216 N GRAND AVE | 26 | 244 |
| Status: Completed - Case Closed | | | |
| FAST FUEL SERVICE STATION | 1216 GRAND | 26 | 245 |
| SANTA ANA DIESEL | 730 N POINSETTIA ST | 28 | 251 |
| Status: Completed - Case Closed | | | |
| SANTA ANA DIESEL | 730 | 28 | 252 |
| SOUTHERN PACIFIC TRANS. CO. | 930 POINSETTIA ST | 28 | 260 |
| Status: Completed - Case Closed | | | |

EXECUTIVE SUMMARY

| Site | Address | Map ID | Page |
|--|-------------------------|--------|------|
| ROBERTS HOLIDAY LINES | 930 POINSETTIA ST | 28 | 263 |
| REED THOMAS CO. | 1025 N SANTIAGO ST | 28 | 273 |
| Status: Open - Site Assessment | | | |
| REED THOMAS CO. | 1025 | 28 | 274 |
| HPL MECHANICAL | 1041 | 31 | 281 |
| HPL MECHANICAL | 1041 N LOGAN ST | 31 | 283 |
| Status: Open - Site Assessment | | | |
| JASCO CHEMICAL | 1008 N FULLER ST | 32 | 285 |
| Status: Completed - Case Closed | | | |
| JASCO CHEMICAL | 1008 | 32 | 287 |
| REASON BUICK (FORMER) | 839 | 34 | 296 |
| REASON BUICK (FORMER) | 839 N GRAND AVE | 34 | 297 |
| Status: Completed - Case Closed | | | |
| REASON BUICK | 909 | 34 | 298 |
| REASON BUICK | 909 N GRAND AVE | 34 | 299 |
| Status: Completed - Case Closed | | | |
| ORANGE COUNTY FRUIT STREET SHO | 1102 E FRUIT ST | 35 | 305 |
| ORANGE CO. GSA/TRANSPORTATION | 1102 E FRUIT ST | 35 | 312 |
| Status: Completed - Case Closed | | | |
| FRUIT STREET FUELING STATION | 1102 FRUIT ST | 35 | 313 |
| FRUIT STREET FUELING STATION | 1102 E FRUIT ST | 35 | 314 |
| Status: Completed - Case Closed | | | |
| THRIFTY OIL #008 | 704 N BRISTOL ST | 36 | 320 |
| Status: Open - Remediation | | | |
| THRIFTY OIL #376 | 801 N BRISTOL STREET | 36 | 338 |
| Status: Open - Remediation | | | |
| THRIFTY OIL #376 | 801 BRISTOL ST | 36 | 354 |
| SANTA ANA POLICE DEPT. | 24 CIVIC CENTER | 37 | 360 |
| Status: Completed - Case Closed | | | |
| ORANGE COUNTY CIVIC CENTER GAR | 445 CIVIC CENTER DR WE | 37 | 368 |
| Status: Completed - Case Closed | | | |
| RICE AUTO PARTS | 905 | 41 | 391 |
| RICE AUTO PARTS | 905 E 2ND ST | 41 | 394 |
| Status: Completed - Case Closed | | | |
| BARRE ENGINEERING & CONSTRUCTI | 1000 E 6TH ST | 41 | 429 |
| Status: Completed - Case Closed | | | |
| BARRE ENGINEERING & CONSTRUCTI | 1000 6TH ST | 41 | 432 |
| AMERICAN CONCRETE CUTTING, INC | 620 N. POINSETTIA STREE | 41 | 446 |
| Status: Completed - Case Closed | | | |
| ORANGE COUNTY REGISTER | 625 N GRAND AVE | 42 | 457 |
| Status: Open - Remediation | | | |
| ORANGE COUNTY REGISTER | 625 | 42 | 462 |
| TALIN TIRE INC. | 409 04TH | 44 | 468 |
| TALIN TIRE INC. | 409 E 4TH ST | 44 | 474 |
| Status: Completed - Case Closed | | | |
| GILBERT AND STEARNS | 609 E 4TH ST | 44 | 481 |
| Status: Completed - Case Closed | | | |
| GILBERT AND STEARNS | 609 | 44 | 482 |
| ORANGE COUNTY GSA | 525 N FLOWER ST | 46 | 502 |
| Status: Open - Verification Monitoring | | | |

EXECUTIVE SUMMARY

| Site | Address | Map ID | Page |
|--|-----------------------|--------|------|
| ORANGE COUNTY GSA | 525 FLOWER ST | 46 | 513 |
| RICHARD TAYLOR PROPERTY | 2128 | 47 | 522 |
| RICHARD TAYLOR PROPERTY | 2128 W 5TH ST | 47 | 524 |
| Status: Completed - Case Closed | | | |
| NICHOLAS PROPERTY | 2237 W 5TH ST | 47 | 532 |
| Status: Completed - Case Closed | | | |
| NICHOLAS PROPERTY | 2237 | 47 | 533 |
| RUDY'S AUTO REPAIR | 415 N BRISTOL ST | 48 | 595 |
| Status: Completed - Case Closed | | | |
| TROPICAL ICE CREAM | 1236 | 48 | 596 |
| TROPICAL ICE CREAM | 1236 W 5TH ST | 48 | 598 |
| Status: Completed - Case Closed | | | |
| SHELL #510 FORMER | 510 N BRISTOL ST | 48 | 603 |
| Status: Open - Site Assessment | | | |
| PACIFIC ENV. LANDSCAPE CO | 210-216 N CLARA ST | 52 | 613 |
| Status: Completed - Case Closed | | | |
| PACIFIC ENV. LANDSCAPE CO | 210-216 CLARA ST | 52 | 615 |
| NUART SIGNMAKERS | 2317 W 2ND ST | 52 | 619 |
| Status: Completed - Case Closed | | | |
| NUART SIGNMAKERS | 2317 | 52 | 620 |
| UNOCAL #5598 | 315 N. GRAND AVE | 54 | 686 |
| THRIFTY OIL #377/ ARCO #7741 | 324 GRAND AVE | 54 | 690 |
| G & M OIL #49 | 401 GRAND AVE | 54 | 698 |
| Status: Open - Verification Monitoring | | | |
| ORANGE COUNTY MORGUE/CORONER | 1071 SANTA ANA BLVD | 55 | 709 |
| ORANGE COUNTY MORGUE/CORONER | 1071 W SANTA ANA BLVD | 55 | 711 |
| Status: Completed - Case Closed | | | |
| GOODWILL INDUSTRIES OF ORANGE | 410 N FAIRVIEW | 56 | 714 |
| GOODWILL INDUSTRIES OF ORANGE | 410 N FAIRVIEW ST | 56 | 718 |
| Status: Completed - Case Closed | | | |
| SHELL #414 | 414 N FAIRVIEW ST | 56 | 721 |
| Status: Completed - Case Closed | | | |
| SHELL SERVICE STATION | 414 FAIRVIEW | 56 | 723 |
| SANTA ANA FIRE STATION #5 | 120 WALNUT | 63 | 740 |
| SANTA ANA FIRE STATION #5 | 120 W WALNUT ST | 63 | 742 |
| Status: Completed - Case Closed | | | |
| SANTA ANA FIRE STATION #5 | 120 W WALNUT ST | 63 | 744 |
| Status: Completed - Case Closed | | | |
| ARCO #0206 | 302 W 1ST ST | 63 | 765 |
| Status: Open - Site Assessment | | | |
| THRIFTY OIL #014 | 120 | 63 | 772 |
| Status: Completed - Case Closed | | | |
| NUNEZ AUTO REPAIR | 219 1ST ST | 63 | 776 |
| NUNEZ AUTO REPAIR | 219 E 1ST ST | 63 | 779 |
| Status: Open - Remediation | | | |
| EXXON SERVICE STATION #2300 | 102 N MAIN ST | 63 | 794 |
| Status: Completed - Case Closed | | | |
| EXXON SERVICE STATION #2300 | 102 MAIN ST | 63 | 796 |
| INTERSTATE ENVIRONMENTAL SERVI | 119 N MAIN ST | 63 | 799 |
| Status: Completed - Case Closed | | | |

EXECUTIVE SUMMARY

| Site | Address | Map ID | Page |
|---------------------------------|----------------------|--------|------|
| UNOCAL #7470 | 114 S BRISTOL ST | 64 | 805 |
| Status: Open - Remediation | | | |
| FORMER APOLLO MUFFLER | 1249 W. FIRST STREET | 64 | 835 |
| Status: Completed - Case Closed | | | |
| ARCO #6085 | 1222 1ST ST | 66 | 849 |
| ARCO #6085 | 1222 E 1ST ST | 66 | 853 |
| Status: Completed - Case Closed | | | |
| 7 DAY TIRE AND AUTO REPAIR | 1834 1ST ST | 68 | 873 |
| 7 DAY TIRE AND AUTO REPAIR | 1834 W 1ST ST | 68 | 874 |
| Status: Completed - Case Closed | | | |
| ISACC, INC. (VILLAGE PNT & BDY) | 1734 | 69 | 876 |
| ISACC, INC.(VILLAGE PNT & BDY) | 1734 W 1ST ST | 69 | 877 |
| Status: Open - Remediation | | | |
| AUTOMATIC TRANSMISSION SERVICE | 2330 1ST ST | 71 | 901 |
| AUTOMATIC TRANSMISSION SERVICE | 2330 W 1ST ST | 71 | 902 |
| Status: Completed - Case Closed | | | |
| FORMER UST | 2501-2509 W. 1ST ST | 71 | 905 |
| Status: Completed - Case Closed | | | |
| MC NOTTINGHAM | 2926 W 1ST ST | 75 | 923 |
| Status: Completed - Case Closed | | | |
| MC NOTTINGHAM | 2926 | 75 | 924 |
| ARCO #3080 | 2840 | 75 | 925 |
| MARDEN SUSCO PIPELINE CO. | 2840 W 1ST ST | 75 | 926 |
| Status: Completed - Case Closed | | | |
| ARCO #1047 | 2646 W 1ST STREET | 76 | 929 |
| Status: Open - Site Assessment | | | |
| ARCO - AM/PM MINIMARKET # | 2646 | 76 | 936 |
| EXXON SERVICE STATION #3858 | 2702 W 1ST ST | 76 | 940 |
| Status: Completed - Case Closed | | | |
| EXXON SERVICE STATION #3858 | 2702 1ST ST | 76 | 941 |
| SANTA ANA HIGH SCHOOL | 520 WALNUT ST | 77 | 942 |
| SANTA ANA HIGH SCHOOL | 520 W WALNUT ST | 80 | 952 |
| Status: Completed - Case Closed | | | |
| THRIFTY OIL #377/ ARCO #7741 | 324 S GRAND AVE | 82 | 958 |
| Status: Completed - Case Closed | | | |
| BYCO, INC. | 1711 | 84 | 965 |
| Status: Completed - Case Closed | | | |

CA FID UST: The Facility Inventory Database contains active and inactive underground storage tank locations. The source is the State Water Resource Control Board.

A review of the CA FID UST list, as provided by EDR, and dated 10/31/1994 has revealed that there are 57 CA FID UST sites within the searched area.

| Site | Address | Map ID | Page |
|--------------------------------|-------------------|--------|------|
| BP WEST COAST PRODUCTS LLC 973 | 13501 MAGNOLIA ST | 3 | 11 |
| QUALITY NISSAN | 13731 HARBOR BLVD | 4 | 40 |

EXECUTIVE SUMMARY

| Site | Address | Map ID | Page |
|--------------------------------|-------------------------|--------|------|
| OR.CO.TRANSF. AUTHORITY B | 11790 | 5 | 56 |
| GARDEN GROVE MUNICIPAL SVC CTR | 13802 NEWHOPE ST | 12 | 123 |
| ECCO EQUIPMENT CORP | 1417 N SUSAN ST | 13 | 138 |
| ANDERSON ASPHALT PAVING CO., I | 1501 N SUSAN | 13 | 147 |
| BOWERS TRACTOR SERV INC | 3636 WESTMINSTER AVE | 13 | 155 |
| MILO EQUIPMENT CORPORATION | 3412 WESTMINSTER AVE | 13 | 168 |
| NICKEY'S PETROLEUM | 1335 | 24 | 237 |
| DIAMOND LAUNDRY | 1001 N SANTIAGO | 28 | 255 |
| MORRISON CO. | 919 POINSETTIA ST | 28 | 259 |
| ROBERTS HOLIDAY LINES | 930 POINSETTIA ST | 28 | 263 |
| STATION 023 | 1131 S MAIN ST | 29 | 278 |
| HPL MECHANICAL | 1041 | 31 | 281 |
| JASCO CHEMICAL | 1008 | 32 | 287 |
| LUXE LIVERY SERVICE, INC. | 1164 E FRUIT ST | 35 | 303 |
| GSA/TRANSPORTATION SVC STATION | 1102 E FRUIT ST | 35 | 309 |
| THRIFTY OIL CO SS#008 | 704 N BRISTOL | 36 | 333 |
| BP WEST COAST PRODUCTS LLC 974 | 801 N BRISTOL ST | 36 | 334 |
| UNION OIL SERVICE STATION #515 | 802 N BRISTOL | 36 | 354 |
| CENTRAL COURT | 700 W CIVIC CENTER DR | 37 | 356 |
| ENGINEERING/FINANCE BUILDING | 400 W CIVIC CENTER DR | 38 | 373 |
| OTSUKA FARMS | 802 N FAIRVIEW | 39 | 381 |
| ANGELICA HEALTHCARE SERVICES G | 1111 E 004TH ST | 41 | 418 |
| VITEC INC. | 1043 E 004TH ST | 41 | 421 |
| FRUIT STREET FUELING STAT | 1102 | 41 | 434 |
| G.W. MAINTENANCE, INC. | 1061 E 006TH ST | 41 | 443 |
| TALIN TIRE INC | 409 E 004TH ST | 44 | 469 |
| GILBERT & STEARNS INC | 609 E 4TH ST | 44 | 480 |
| PACIFIC BELL | 507 N BUSH ST | 44 | 485 |
| CENTRAL UTILITIES FACILITY | 525 N FLOWER | 46 | 507 |
| AMERICAN TECHNOLOGY | 550 N FLOWER | 46 | 521 |
| SANAT ANA AUTO REPAIR | 2237 W 5TH ST | 47 | 531 |
| A & M METALS INC | 2301 E FIFTH ST | 47 | 536 |
| TUNEUP MASTERS | 1247 W SANTA ANA BLVD | 48 | 543 |
| RUDIS AUTO REPAIR | 415 N BRISTOL | 48 | 593 |
| ORCO STEEL & SUPPLY | 2818 W 005TH ST SD | 49 | 608 |
| SEICO PRECISION DIE, INC. | 2313 W 2ND ST | 52 | 618 |
| SANTA ANA FEDERAL BLDG | 34 CIVIC CENTER PLZ | 53 | 674 |
| CIVIC CENTER PARKING STRUCTURE | 20 CIVIC CENTER DR | 53 | 678 |
| COUNTY OF ORANGE HALL OF ADMIN | 10 CIVIC CENTER PLZ | 53 | 685 |
| UNOCAL CORPORATION | 315 N GRAND AVE | 54 | 688 |
| G & M OIL COMPANY #49 | 401 N GRAND AVE | 54 | 695 |
| ORANGE COUNTY MORGUE/CORONER | 1071 SANTA ANA BLVD | 55 | 709 |
| RICHARD YEGENCAN | 414 N FAIRVIEW | 56 | 724 |
| A-1 FENCE CO. INC. | 1717 W SANTA ANA BLVD | 58 | 729 |
| SANTA ANA FIRE STATION #5 | 120 WALNUT | 63 | 740 |
| PEP BOYS-SANTA ANA #9 | 120 E 1ST ST | 63 | 761 |
| M & A GABAE LP | 102 N MAIN | 63 | 792 |
| MCLEAN MOTOR COMPANY | 201 N MAIN ST | 63 | 800 |
| VACANT | 1248 W FIRST ST | 64 | 833 |
| APOLLO MUFFLER SHOP | 1249 W 1ST ST | 64 | 834 |
| JRS CLASSICS LTD | 1111 W FIRST ST | 67 | 867 |
| AUTOMATIC TRANSMISSION SERVICE | 2330 W 001ST ST | 71 | 895 |
| CONTINENTAL BAKING CO. | 1506 W 1ST ST | 72 | 907 |
| ARCO - AM/PM MINIMARKET # | 2646 | 76 | 936 |
| ECCO | 1441 EAST CHESTNUT AVEN | 85 | 970 |

EXECUTIVE SUMMARY

SLIC: SLIC Region comes from the California Regional Water Quality Control Board.

A review of the SLIC list, as provided by EDR, and dated 04/29/2011 has revealed that there are 3 SLIC sites within the searched area.

| Site | Address | Map ID | Page |
|--|-----------------------|--------|------|
| IDEAL UNIFORM RENTAL SERVICE | 13811 A BETTER WAY | 10 | 83 |
| Facility Status: Open - Remediation | | | |
| PARSONS/BUBECK TRUST SITES | 13782 A BETTER WAY | 10 | 84 |
| Facility Status: Completed - Case Closed | | | |
| EMERSON ELECTRONICS | 300 S STANDARD STREET | 66 | 847 |

UST: The Underground Storage Tank database contains registered USTs. USTs are regulated under Subtitle I of the Resource Conservation and Recovery Act (RCRA). The data come from the State Water Resources Control Board's Hazardous Substance Storage Container Database.

A review of the UST list, as provided by EDR, and dated 04/29/2011 has revealed that there are 31 UST sites within the searched area.

| Site | Address | Map ID | Page |
|--------------------------------|-------------------------|--------|------|
| CITY OF GARDEN GROVE | 13972 HARBOR BLVD | 4 | 22 |
| GARDEN GROVE 76 | 13960 HARBOR BLVD | 4 | 22 |
| JIFFY LUBE STORE # 1991 | 13950 HARBOR BLVD # 199 | 4 | 25 |
| FREEWAY RV | 13861 HARBOR BLVD | 4 | 28 |
| QUALITY NISSAN | 13731 HARBOR BLVD | 4 | 41 |
| STREMICKS HERITAGE FODDS LLC | 4002 WESTMINSTER AVE. | 11 | 85 |
| CUSTOM FLOORS INC | 13902 SEABOARD CIR | 11 | 102 |
| H-AUTO DISMANTLING | 13781 WEST ST | 11 | 114 |
| GARDEN GROVE MUNICIPAL SERVICE | 13802 NEWHOPE ST | 12 | 135 |
| ECCO EQUIPMENT CORP | 1417 N SUSAN ST | 13 | 138 |
| G. W. MAINTENANCE, INC. | 1102 E. FRUIT ST. | 35 | 311 |
| ARCO 9749 | 801 N. BRISTOL | 36 | 337 |
| CIVIC CENTER UNOCAL | 802 N BRISTOL ST | 36 | 352 |
| COUNTY OF ORANGE - TRANS. SERV | 445 W. CIVIC CENTER | 37 | 366 |
| AMERICAN CONCRETE CUTTING, INC | 620 POINSETTIA ST | 41 | 444 |
| PACIFIC BELL (LC116) | 507 N. BUSH | 44 | 485 |
| ORANGE COUNTY MEN'S JAIL | 550 N. FLOWER | 46 | 519 |
| ANDRADE AUTO REPAIRS | 2237 W 5TH ST | 47 | 533 |
| DURHAM TRANSPORTATION, INC. | 2818 W. 5TH ST. | 49 | 610 |
| SANTA ANA POLICE STATION | 60 W. CIVIC CENTER PLAZ | 53 | 668 |
| COUNTY OF ORANGE - HOA | 10 W. CIVIC CENTER PLAZ | 53 | 686 |
| G & M OIL CO., INC. 49 | 401 N. GRAND | 54 | 698 |
| ORANGE COUNTY MORGUE | 1071 W. SANTA ANA BLVD. | 55 | 714 |
| COUNTY OF ORANGE | 300 N. FLOWER ST. | 60 | 731 |
| SHERIFF - FORENSIC SCIENCE | 320 N. FLOWER | 60 | 731 |
| ROBERTSON'S READY MIX | 310 N. TOWNSEND | 62 | 733 |
| SANTA ANA FIRE STATION #5 | 120 W WALNUT | 63 | 747 |
| ARCO 206 | 302 W. FIRST ST. | 63 | 765 |
| TOSCO CORPORATION #257470/7470 | 114 S BRISTOL | 64 | 805 |
| ARCO 6085 | 1222 E. 1ST ST. | 66 | 852 |
| CITY OF SANTA ANA CORPORATE YA | 215 S. CENTER ST. | 74 | 919 |

EXECUTIVE SUMMARY

HIST UST: Historical UST Registered Database.

A review of the HIST UST list, as provided by EDR, and dated 10/15/1990 has revealed that there are 62 HIST UST sites within the searched area.

| Site | Address | Map ID | Page |
|--------------------------------|------------------------|--------|------|
| HARBOR AUTO COLLISION | 13861 HARBOR BLVD. | 4 | 27 |
| TARGET DATSON | 13831 HARBOR BLVD | 4 | 31 |
| NISSAN OF GARDEN GROVE | 13731 HARBOR BLVD | 4 | 36 |
| TODD PIPE & SUPPLY GARDEN GROV | 13591 HARBOR BLVD | 4 | 44 |
| DIVISION 04 GARDEN GROVE | 11790 CARDINAL CIR | 5 | 47 |
| ADOHR FARMS | 4002 WESTMINSTER AVE | 11 | 85 |
| MIZU COMPANY | 13862 SEABOARD CIR | 11 | 106 |
| SOUTH COAST BOBCAT | 13781 WEST ST | 11 | 111 |
| MUNICIPAL SERVICE CENTER | 13802 NEWHOPE ST | 12 | 122 |
| ECCO EQUIPMENT CORP | 1417 N SUSAN ST | 13 | 138 |
| ANDERSON ASPHALT PAVING CO., I | 1501 N SUSAN ST | 13 | 148 |
| BOWERS TRACTOR SERV INC | 3636 WESTMINSTER AVE | 13 | 155 |
| MILO EQUIPMENT CORPORATION | 3412 WESTMINSTER AVE | 13 | 168 |
| ELECTRON PLATING II | 13932 ENTERPRISE DR | 13 | 180 |
| SOUTHERN DISTRIBUTORS CORP. | 11621 WESTMINSTER AVE | 16 | 199 |
| DIAMOND LAUNDRY | 1001 SANTIAGO ST | 28 | 257 |
| MORRISON CO. | 919 POINSETTIA ST | 28 | 260 |
| ROBERTS HOLIDAY LINES | 930 POINSETTIA ST | 28 | 263 |
| STATION 023 | 1131 S MAIN ST | 29 | 276 |
| JASCO CHEMICAL CORP. | 1008 FULLER ST | 32 | 286 |
| LUXE LIVERY SERVICE, INC. | 1164 E FRUIT ST | 35 | 304 |
| GSA/TRANSPORTATION FRUIT STREE | 1102 E FRUIT ST | 35 | 311 |
| THRIFTY STN. #008 | 704 N BRISTOL ST | 36 | 318 |
| THRIFTY OIL STN. #376 | 801 N BRISTOL ST | 36 | 350 |
| UNION OIL SERVICE STATION #515 | 802 N BRISTOL ST | 36 | 352 |
| STATION #5150 | 802 N BRISTOL ST | 36 | 353 |
| OTSUKA FARMS | 802 N FAIRVIEW ST | 39 | 382 |
| REINDEER TOWING | 1008 E 4TH ST | 41 | 402 |
| VITEC INC. | 1043 E 4TH ST | 41 | 416 |
| ANGELICA HEALTHCARE SERVICES G | 1111 E 4TH ST | 41 | 416 |
| G.W. MAINTENANCE, INC | 1102 E 6TH ST | 41 | 435 |
| G.W. MAINTENANCE, INC. | 1061 E 6TH ST | 41 | 435 |
| PACIFIC BELL | 507 N BUSH ST | 44 | 485 |
| A & M METALS, INC. | 2323 W 5TH ST | 47 | 529 |
| TUNEUP MASTERS | 1247 W SANTA ANA BLVD | 48 | 543 |
| ORCO STEEL & SUPPLY | 2818 W 5TH ST. SD | 49 | 609 |
| SEICO PRECISION DIE, INC. | 2313 W 2ND ST | 52 | 618 |
| GENERAL SERVICE | 34 CIVIC CENTER PLZ RM | 53 | 672 |
| SANTA ANA POLICE DEPT. | 24 CIVIC CENTER PLZ | 53 | 679 |
| STATION #5598 | 315 N GRAND AVE | 54 | 687 |
| UNION OIL SERVICE STATION #559 | 315 N GRAND AVE | 54 | 688 |
| STATION 033 | 401 N GRAND AVE | 54 | 694 |
| RICHARD YEGENCAN | 414 N FAIRVIEW ST | 56 | 722 |
| A-1 FENCE CO. INC. | 1717 W SANTA ANA BLVD | 58 | 728 |
| FIRE STATION #5 | 120 W WALNUT ST | 63 | 743 |
| FIRESTONE STORES | 101 S MAIN ST | 63 | 759 |
| PEP BOYS-SANTA ANA #9 | 120 E 1ST ST | 63 | 761 |
| NERSES TOPRAK JIAN | 302 W 1ST ST | 63 | 763 |
| DAVIDSON SERVICE | 224 E 1ST ST | 63 | 771 |
| CREVIER MOTORS INC. | 208 W 1ST ST | 63 | 772 |
| M. GOULAMIANIAN EXXON | 102 N MAIN ST | 63 | 794 |
| EXXON SERVICE STATION | 102 N MAIN ST | 63 | 795 |

EXECUTIVE SUMMARY

| Site | Address | Map ID | Page |
|--------------------------------|-------------------------|--------|------|
| THRIFTY OIL STN. #021 | 114 S BRISTOL ST | 64 | 825 |
| TONY K SHOBEIRI | 1222 E 1ST ST | 66 | 850 |
| ECS TRUCKING | 1016 E 1ST ST | 66 | 855 |
| 94902 | 1221 E 1ST ST | 66 | 857 |
| AUTOMATIC TRANSMISSION SERVICE | 2330 W 1ST ST | 71 | 895 |
| ITT CONTINENTAL BAKING CO., IN | 1506 W 1ST ST | 72 | 908 |
| CHARGER #10 | 2002 W 1ST ST | 73 | 910 |
| SANTA ANA HIGH SCHOOL | 520 W WALNUT ST | 80 | 950 |
| SANTA ANA HIGH SCHOOL | 520 W WALNUT ST | 80 | 953 |
| EEOC | 1441 EAST CHESTNUT AVEN | 85 | 970 |

SWEEPS UST: Statewide Environmental Evaluation and Planning System. This underground storage tank listing was updated and maintained by a company contacted by the SWRCB in the early 1990's. The listing is no longer updated or maintained. The local agency is the contact for more information on a site on the SWEEPS list.

A review of the SWEEPS UST list, as provided by EDR, and dated 06/01/1994 has revealed that there are 77 SWEEPS UST sites within the searched area.

| Site | Address | Map ID | Page |
|--------------------------------|------------------------|--------|------|
| UNOCAL #6355 | 12139 TRASK | 2 | 5 |
| BP WEST COAST PRODUCTS LLC 973 | 13501 MAGNOLIA ST | 3 | 11 |
| QUAKER STATE MINIT-LUBE | 3822 W 17TH ST | 4 | 22 |
| QUALITY NISSAN | 13731 HARBOR BLVD | 4 | 41 |
| OR.CO.TRANSP. AUTHORITY B | 11790 | 5 | 56 |
| GARDEN GROVE MUNICIPAL SVC CTR | 13802 NEWHOPE ST | 12 | 123 |
| ECCO EQUIPMENT CORP | 1417 N SUSAN ST | 13 | 138 |
| ANDERSON ASPHALT PAVING CO., I | 1501 N SUSAN ST | 13 | 148 |
| DIAMOND LAUNDRY | 1001 N SANTIAGO | 28 | 255 |
| MORRISON CO. | 919 POINSETTIA ST | 28 | 259 |
| ROBERTS HOLIDAY LINES | 930 POINSETTIA ST | 28 | 263 |
| REED THOMAS CO. | 1025 N SANTIAGO | 28 | 271 |
| STATION 023 | 1131 S MAIN ST | 29 | 278 |
| HPL MECHANICAL | 1041 | 31 | 281 |
| LUXE LIVERY SERVICE, INC. | 1164 E FRUIT ST | 35 | 304 |
| GSA/TRANSPORTATION SVC STATION | 1102 E FRUIT ST | 35 | 309 |
| THRIFTY STN. #008 | 704 N BRISTOL ST | 36 | 318 |
| BP WEST COAST PRODUCTS LLC 974 | 801 N BRISTOL ST | 36 | 334 |
| UNION OIL SERVICE STATION #515 | 802 N BRISTOL ST | 36 | 352 |
| CENTRAL COURT | 700 W CIVIC CENTER PLZ | 37 | 358 |
| GSA/TRANSPO SERVICE STATION #3 | 445 W CIVIC CENTER DR | 37 | 371 |
| OTSUKA FARMS | 802 N FAIRVIEW | 39 | 381 |
| REINDEER TOWING | 1008 E 4TH ST | 41 | 402 |
| VITEC INC. | 1043 E 4TH ST | 41 | 416 |
| ANGELICA HEALTHCARE SERVICES G | 1111 E 4TH ST | 41 | 416 |
| S G ROOFING | 1000 E 6TH ST | 41 | 430 |
| FRUIT STREET FUELING STAT | 1102 | 41 | 434 |
| G.W. MAINTENANCE, INC. | 1061 E 6TH ST | 41 | 435 |
| AMERICAN CONCRETE CUTTING, INC | 620 POINSETTIA | 41 | 444 |
| VIC'S GARAGE | 601 E 6TH ST | 43 | 463 |
| VACANT SITE | 409 E 4TH ST | 44 | 475 |
| GILBERT & STEARNS INC | 609 E 4TH ST | 44 | 480 |
| PACIFIC BELL | 507 N BUSH ST | 44 | 485 |

EXECUTIVE SUMMARY

| Site | Address | Map ID | Page |
|--------------------------------|-------------------------|--------|------|
| REBECCA ARVIZU | 1121 W 6TH ST | 45 | 500 |
| CENTRAL UTILITIES FACILITY | 525 N FLOWER | 46 | 507 |
| AMERICAN TECHNOLOGY | 550 N FLOWER | 46 | 521 |
| SANAT ANA AUTO REPAIR | 2237 W 5TH ST | 47 | 531 |
| A AND M METALS | 2301 W 5TH ST | 47 | 534 |
| TUNEUP MASTERS | 1247 W SANTA ANA BLVD | 48 | 543 |
| RUDIS AUTO REPAIR | 415 N BRISTOL ST | 48 | 595 |
| ORCO STEEL & SUPPLY | 2818 W 5TH ST. SD | 49 | 609 |
| SEICO PRECISION DIE, INC. | 2313 W 2ND ST | 52 | 618 |
| NUART SIGMAKERS | 2305 W 2ND ST | 52 | 621 |
| SANTA ANA FEDERAL BLDG | 34 CIVIC CENTER PLZ | 53 | 674 |
| CIVIC CENTER PARKING STRUCTURE | 20 CIVIC CENTER DR | 53 | 678 |
| SANTA ANA POLICE DEPT. | 24 CIVIC CENTER PLZ | 53 | 679 |
| COUNTY OF ORANGE HALL OF ADMIN | 10 CIVIC CENTER PLZ | 53 | 685 |
| UNOCAL CORPORATION | 315 N GRAND AVE | 54 | 688 |
| G & M OIL COMPANY #49 | 401 N GRAND AVE | 54 | 695 |
| ORANGE COUNTY MORGUE/CORONER | 1071 SANTA ANA BLVD | 55 | 709 |
| RICHARD YEGENCAN | 414 N FAIRVIEW | 56 | 724 |
| A-1 FENCE CO. INC. | 1717 W SANTA ANA BLVD | 58 | 729 |
| SOUTHERN CALIFORNIA EDISON | 300 N FLOWER ST | 60 | 730 |
| SANTA ANA FIRE STATION #5 | 120 W WALNUT | 63 | 747 |
| FIRESTONE STORES | 101 S MAIN ST | 63 | 759 |
| PEP BOYS-SANTA ANA #9 | 120 E 1ST ST | 63 | 761 |
| NERSES TOPRAKJIAN | 302 W 1ST ST | 63 | 763 |
| DUKE BLOWER | 121 S CYPRESS | 63 | 775 |
| DUKE BLOWER EQUIP. RENTAL | 210 E WALNUT | 63 | 775 |
| M & A GABAE LP | 102 N MAIN | 63 | 792 |
| MCLEAN MOTOR COMPANY | 201 N MAIN ST | 63 | 800 |
| THRIFTY OIL STN. #021 | 114 S BRISTOL ST | 64 | 825 |
| BEST DISCOUNT FURNITURE | 1238 W 1ST ST | 64 | 833 |
| TYRE SHACK | 1248 W 1ST ST | 64 | 833 |
| APOLLO MUFFLER SHOP | 1249 W 1ST ST | 64 | 834 |
| TONY K SHOBEIRI | 1222 E 1ST ST | 66 | 850 |
| ECS TRUCKING | 1016 E 1ST ST | 66 | 855 |
| 94902 | 1221 E 1ST ST | 66 | 857 |
| JRS CLASSICS LTD | 1111 W 1ST ST | 67 | 870 |
| CAR TUNE | 1135 W 1ST ST | 67 | 873 |
| 7 DAY TIRE & AUTO REPAIR | 1834 W 1ST ST | 68 | 875 |
| AUTOMATIC TRANSMISSION SERVICE | 2330 W 1ST ST | 71 | 895 |
| CONTINENTAL BAKING CO. | 1506 W 1ST ST | 72 | 907 |
| CHARGER #10 | 2002 W 1ST ST | 73 | 910 |
| ARCO - AM/PM MINIMARKET # | 2646 | 76 | 936 |
| SANTA ANA UNIFIED SCHOOL DISTR | 520 W WALNUT AVE | 80 | 950 |
| EEOC | 1441 EAST CHESTNUT AVEN | 85 | 970 |

CHMIRS: The California Hazardous Material Incident Report System contains information on reported hazardous material incidents, i.e., accidental releases or spills. The source is the California Office of Emergency Services.

A review of the CHMIRS list, as provided by EDR, and dated 12/31/2010 has revealed that there are 5 CHMIRS sites within the searched area.

EXECUTIVE SUMMARY

| Site | Address | Map ID | Page |
|--------------|-------------------------|--------|------|
| Not reported | 1029 EAST 4TH STREET - | 41 | 414 |
| Not reported | 450 WEST 4TH ST | 44 | 466 |
| Not reported | 411 W. 4TH ST. IN FRONT | 44 | 478 |
| Not reported | 500 N MAIN | 44 | 492 |
| BYCO, INC. | 1711 | 84 | 965 |

Date Completed: 26-NOV-91

AST: The Aboveground Storage Tank database contains registered ASTs. The data come from the State Water Resources Control Board's Hazardous Substance Storage Container Database.

A review of the AST list, as provided by EDR, and dated 08/01/2009 has revealed that there are 7 AST sites within the searched area.

| Site | Address | Map ID | Page |
|--------------|----------------------|--------|------|
| Not reported | 4002 WESTMINSTER AVE | 11 | 89 |
| Not reported | 1417 N SUSAN ST | 13 | 147 |
| Not reported | 1501 N SUSAN ST | 13 | 150 |
| Not reported | 1025 SANTIAGO AVE | 28 | 271 |
| Not reported | 1035 E 4TH ST | 41 | 410 |
| Not reported | 215 S CENTER ST | 74 | 916 |
| Not reported | 818 E WALNUT ST | 78 | 947 |

Notify 65: Listings of all Proposition 65 incidents reported to counties by the State Water Resources Control Board and the Regional Water Quality Control Board. This database is no longer updated by the reporting agency.

A review of the Notify 65 list, as provided by EDR, and dated 10/21/1993 has revealed that there are 5 Notify 65 sites within the searched area.

| Site | Address | Map ID | Page |
|--------------------------------|------------------------|--------|------|
| MISSION CAR WASH | 1205 WEST 17TH | 14 | 193 |
| GSA/ TRANSPORTATION GARAGE | 445 CIVIC CENTER DRIVE | 38 | 374 |
| AMERICAN CONCRETE CUTTING, INC | 620 POINSETTIA | 41 | 444 |
| Not reported | 224 SOUTH MAIN STREET | 63 | 733 |
| EXXON 7-3858 | 2702 WEST FIRST STREET | 76 | 940 |

DEED: The use of recorded land use restrictions is one of the methods the DTSC uses to protect the public from unsafe exposures to hazardous substances and wastes .

A review of the DEED list, as provided by EDR, and dated 03/18/2011 has revealed that there are 2 DEED sites within the searched area.

| Site | Address | Map ID | Page |
|---------------------|---------------------|--------|------|
| ELECTRON PLATING | 13932 ENTERPRISE DR | 13 | 171 |
| ELECTRON PLATING II | 13932 ENTERPRISE DR | 13 | 180 |

EXECUTIVE SUMMARY

VCP: Contains low threat level properties with either confirmed or unconfirmed releases and the project proponents have request that DTSC oversee investigation and/or cleanup activities and have agreed to provide coverage for DTSC's costs.

A review of the VCP list, as provided by EDR, and dated 05/10/2011 has revealed that there is 1 VCP site within the searched area.

| Site | Address | Map ID | Page |
|-------------------------------|----------------------|--------|------|
| EMERALD ISLE MOBILE HOME PARK | 13741 CLINTON STREET | 8 | 66 |

DRYCLEANERS: A list of drycleaner related facilities that have EPA ID numbers. These are facilities with certain SIC codes: power laundries, family and commercial; garment pressing and cleaners' agents; linen supply; coin-operated laundries and cleaning; drycleaning plants except rugs; carpet and upholster cleaning; industrial laundries; laundry and garment services.

A review of the DRYCLEANERS list, as provided by EDR, and dated 09/15/2010 has revealed that there is 1 DRYCLEANERS site within the searched area.

| Site | Address | Map ID | Page |
|-----------------|-----------------------|--------|------|
| UNIQUE CLEANERS | 1245 W SANTA ANA BLVD | 48 | 540 |

CDL: A listing of drug lab locations. Listing of a location in this database does not indicate that any illegal drug lab materials were or were not present there, and does not constitute a determination that the location either requires or does not require additional cleanup work.

A review of the CDL list, as provided by EDR, and dated 12/31/2010 has revealed that there is 1 CDL site within the searched area.

| Site | Address | Map ID | Page |
|--------------|--------------------|--------|------|
| Not reported | 60 CIVIC CENTER DR | 53 | 668 |

RESPONSE: Identifies confirmed release sites where DTSC is involved in remediation, either in a lead or oversight capacity. These confirmed release sites are generally high-priority and high potential risk.

A review of the RESPONSE list, as provided by EDR, and dated 05/10/2011 has revealed that there is 1 RESPONSE site within the searched area.

| Site | Address | Map ID | Page |
|----------------------|-------------------------|--------|------|
| PHILS CUSTOM PLATING | 1212/1214 WEST 1ST STRE | 64 | 828 |

EXECUTIVE SUMMARY

HAZNET: The data is extracted from the copies of hazardous waste manifests received each year by the DTSC. The annual volume of manifests is typically 700,000-1,000,000 annually, representing approximately 350,000-500,000 shipments. Data from non-California manifests & continuation sheets are not included at the present time. Data are from the manifests submitted without correction, and therefore many contain some invalid values for data elements such as generator ID, TSD ID, waste category, & disposal method. The source is the Department of Toxic Substance Control is the agency

A review of the HAZNET list, as provided by EDR, and dated 12/31/2009 has revealed that there are 167 HAZNET sites within the searched area.

| Site | Address | Map ID | Page |
|--------------------------------|------------------------|--------|------|
| UNOCAL #6355 | 12139 TRASK | 2 | 5 |
| BP WEST COAST PRODUCTS LLC 973 | 13501 MAGNOLIA ST | 3 | 11 |
| HASTY ALIGNMENT | 3802 W WESTMINSTER AVE | 4 | 18 |
| MINIT LUBE 1590 | 3822 W WESTMINSTER AV | 4 | 20 |
| GARDEN GROVE 76 | 13960 HARBOR BLVD | 4 | 22 |
| TOYOTA OF GARDEN GROVE USED CA | 13831 HARBOR BOULEVARD | 4 | 29 |
| TARGET DATSON | 13831 HARBOR BLVD | 4 | 31 |
| NISSAN OF GARDEN GROVE | 13731 HARBOR BLVD | 4 | 36 |
| TODD PIPE & SUPPLY GARDEN GROV | 13591 HARBOR BLVD | 4 | 44 |
| DIVISION 04 GARDEN GROVE | 11790 CARDINAL CIR | 5 | 47 |
| HI TECH COLLISION & PAINTING | 11821 WOODBURY RD | 7 | 64 |
| D & S CUSTOM PLATING, INC. | 115522 ANABEL AVENUE | 9 | 72 |
| IDEAL UNIFORM RENTAL SERVICE | 13811 A BETTER WAY | 10 | 83 |
| ADOHR FARMS | 4002 WESTMINSTER | 11 | 89 |
| RENEW CONSTRUCTION | 13962 SEABOARD CIRCLE | 11 | 94 |
| ENVIROSPECTRUM INC | 13961 SEABOARD CIRCLE | 11 | 97 |
| CALIFORNIA LITHOGRAPH CORPORAT | 13901 SEABOARD CIRCLE | 11 | 102 |
| H-AUTO DISMANTLING | 13781 WEST ST | 11 | 114 |
| GARDEN GROVE MUNICIPAL SVC CTR | 13802 NEWHOPE ST | 12 | 123 |
| GARDEN GROVE MUNICIPAL SERVICE | 13802 NEWHOPE ST | 12 | 135 |
| ECCO EQUIPMENT CORP | 1417 N SUSAN ST | 13 | 138 |
| BICKNELL PROPERTY | 3630 WESTMINSTER | 13 | 160 |
| TWO TONE AUTO BOBY PAINT SHOP | 3500 WESTMINSTER AVE | 13 | 164 |
| XL FIRE PROTECTION CO | 13941 NAUTILUS DR | 13 | 171 |
| ELECTRON PLATING | 13932 ENTERPRISE DR | 13 | 171 |
| TA TUNG SUPERIOR ENGINES | 13962 NAUTILUS ST | 13 | 182 |
| CORDOVA & SON INC | 13901 NAUTILUS | 13 | 186 |
| CAL-STATE SEAL AND FLUID COMPO | 13891 NAUTILUS DRIVE | 13 | 186 |
| NB BODY PAINT AND MECHANIC | 11541 WESTMINSTER AVE | 16 | 194 |
| SOUTHERN DISTRIBUTORS CORP. | 11621 WESTMINSTER AVE | 16 | 199 |
| APPLIANCE REFINISHING CO | 1514 N HARBOR BLVD | 22 | 229 |
| SANTA ANA UNIFIED SCHOOL | 1405 FRENCH | 23 | 232 |
| TOBIN STEEL | 817 E SANTA ANA BLVD | 28 | 249 |
| GREYSTONE HOMES INC | 920 SANTA ANA BLVD | 28 | 251 |
| ALL VARIETY METALS | 1016 SANTIAGO AVE | 28 | 258 |
| ROBERTS HOLIDAY LINES | 930 POINSETTIA ST | 28 | 263 |
| REED THOMAS CO. | 1025 N SANTIAGO | 28 | 271 |
| REED THOMAS CO. | 1025 | 28 | 274 |
| DICKS VACUUM TRUCK SERVICE | 1122 N HARBOR BLVD | 30 | 279 |
| LAMBCO ENGINEERING | 1170 E FRUIT ST | 35 | 301 |
| ORANGE COUNTY FRUIT STREET SHO | 1102 E FRUIT ST | 35 | 305 |
| ORANGE COUNTY FACILITY OPER HQ | 1143 EAST FRUIT STREET | 35 | 315 |
| BP WEST COAST PRODUCTS LLC 974 | 801 N BRISTOL ST | 36 | 334 |
| COUNTY OF ORANGE | 625 N. ROSS | 37 | 355 |
| CO OF ORANGE/CENTRAL COURT HOU | 700 CIVIC CENTER DRIVE | 37 | 357 |
| COUNTY OF ORANGE/CENTRAL COURT | 700 CIVIC CENTER DR | 37 | 359 |
| ORANGE COUNTY/CENTRAL COURTHOU | 700 CIVIC CENTER DRIVE | 37 | 362 |

EXECUTIVE SUMMARY

| Site | Address | Map ID | Page |
|--------------------------------|-------------------------|--------|------|
| ORANGE CO ENV MGMT AGENCY | 400 CIVIC CTR DR WEST | 37 | 363 |
| COUNTY OF ORANGE | 400 CIVIC DR | 37 | 365 |
| ORANGE COUNTY CIVIC CENTER GAR | 445 CIVIC CENTER DR WES | 37 | 366 |
| MOHAMMED GHODS | 615 W CIVIC CENTER | 37 | 367 |
| FBI SATELLITE LABORATORY | 901 CIVIC CENTER DR STE | 37 | 373 |
| FACILITIES RELOCATION PROJECT | 720 N FAIRVIEW | 39 | 375 |
| SANTA ANA UNIFIED SCHOOL DISTR | 720 N FAIRVIEW ST | 39 | 376 |
| SEARS, ROEBUCK AND COMPAN | 205 | 40 | 382 |
| JAPANESE MTRS | 826 E 1ST ST | 41 | 384 |
| MENCHACA AUTO RPR | 120 N LACY | 41 | 387 |
| TOM'S TRUCK CENTER INC | 936 E 3RD ST | 41 | 395 |
| HEMINGWAYS GARAGE | 818 E FOURTH ST | 41 | 399 |
| FEDERAL DISPOSAL SERVICES | 922 E 4TH ST | 41 | 403 |
| JOHNSON ENTERPRISES | 1114 E 4TH ST | 41 | 407 |
| MADISON MATERIALS | 1035 E 4TH ST | 41 | 410 |
| CONNELLY MACH | 420 TERMINAL ST | 41 | 418 |
| FORD TRUCK PARTS | 518 N POINSETTA | 41 | 422 |
| S G ROOFING | 1000 E 6TH ST | 41 | 430 |
| G.W. MAINTENANCE, INC. | 1061 E 6TH ST | 41 | 435 |
| UNION PACIFIC RAILROAD | 601 POINSETTIA | 41 | 439 |
| CITY OF SANTA ANA/PUBLIC WORKS | 620 LACY ST | 41 | 440 |
| CITY OF SANTA ANA | 602 N GARFIELD ST | 41 | 443 |
| AMERICAN DEMOLITION/CONCRETE C | 620 POINSETTIA ST | 41 | 444 |
| AMERICAN DEMOLITION & CONCRETE | 620 POINSETTIA ST | 41 | 447 |
| GOLDEN WEST CIRCUITS INC | 624 N POINSETTIA ST | 41 | 451 |
| VIC'S GARAGE | 601 EAST SANTA ANA BLVD | 43 | 464 |
| SPECTRUM COMMUNITY | 450 E 4TH | 44 | 469 |
| CIDY'S GIFT | 108 EAST 4TH STREET | 44 | 470 |
| BANK OF AMERICA | 102 W 4TH ST | 44 | 470 |
| NUMERO UNO ELECTRONICS | 210 W 4TH ST | 44 | 471 |
| 1X MAHONEY ENTERPRISE INC | 407 E 4TH ST | 44 | 475 |
| FIESTA CAMERA * PHOTO | 201 EAST 4TH STREET | 44 | 476 |
| O.J.B. ENGINEERING | 411 W 4TH STREET | 44 | 478 |
| RONALD REGAN FEDERAL BUILDING | 411 W 4TH ST | 44 | 480 |
| CITY OF SANTA ANA/REDEVELOPMEN | 4TH & BROADWAY | 44 | 483 |
| PACIFIC BELL | 507 N BUSH ST | 44 | 485 |
| SERGIO R. AGUILAR DDS INC | 520 NORTH MAIN ST #120 | 44 | 490 |
| WESTERN DENTAL SERVICES, INC. | 500 NORTH MAIN STREET | 44 | 493 |
| WESTERN DENTAL SERVICES, INC. | 500 NORTH MAIN STREET | 44 | 495 |
| BIRTCHER ANDERSON PROPERTIES | 405 W 5TH ST | 44 | 496 |
| CLINICA MEDICA FAMILIAR DE OF | 517 NORTH MAIN ST.#100 | 44 | 498 |
| COUNTY OF ORANGE/PUBLIC WORKS | 333 W SANTA ANA BLVD | 44 | 498 |
| US POSTAL SERVICE | 615 BUSH STREET | 44 | 500 |
| U.S. POSTAL SERVICE/SPURGEON S | 615 BUSH STREET | 44 | 500 |
| ORANGE COUNTY LAW LIBRARY | 515 N FLOWER ST | 46 | 501 |
| 1X COUNTY OF ORANGE/CENTRAL UT | 525 N FLOWER ST | 46 | 501 |
| COUNTY OF ORANGE | 550 N FLOWER ST | 46 | 515 |
| ORANGE COUNTY SHERIFFS DEPARTM | 550 NORTH FLOWER STREET | 46 | 518 |
| ORANGE CO MENS JAIL MEDICAL | 550 N FLOWER | 46 | 519 |
| CNTY ORANGE/PF&RD MENS JAIL | 550 N FLOWER | 46 | 521 |
| AMERICAN TECHNOLOGY | 550 N FLOWER | 46 | 521 |
| RICHARD TAYLOR PROPERTY | 2128 | 47 | 522 |
| SA RECYCLING LLC | 2006 W 5TH ST | 47 | 527 |
| AMERICAN AUTO WRECKING | 1908 W 5TH ST | 47 | 530 |
| UNIQUE CLEANERS | 1245 W SANTA ANA BLVD | 48 | 540 |
| TUNEUP MASTERS | 1247 W SANTA ANA BLVD | 48 | 543 |

EXECUTIVE SUMMARY

| Site | Address | Map ID | Page |
|--------------------------------|-------------------------|--------|------|
| BRISTOL DENTAL CARE | 410 N BRISTOL ST STE C | 48 | 593 |
| RUDIS AUTO REPAIR | 415 N BRISTOL | 48 | 593 |
| FIFTH AUTO COLLISION | 1228 W 5TH ST | 48 | 599 |
| D A AUTO ELECTRIC | 2306 W SECOND ST | 52 | 611 |
| CHROME TECH INC | 2309 W 2ND ST | 52 | 616 |
| PACIFIC ENVIROM LANDSCAPE | 216 N CLARA | 52 | 626 |
| ADRIENNE DESIGNS INC | 2220 CAPE COD WY | 52 | 628 |
| SOLDER STATION ONE INC #4 | 2221 WEST CAPE COD WAY | 52 | 633 |
| CHROME TECH | 2310 WEST CAPE COD WAY | 52 | 640 |
| DATA ELECTRONIC SERVICES | 410 N. NANTUCKET PLACE | 52 | 654 |
| B P S ELECTROPLATING | 410 NANTUCKET UNIT B WE | 52 | 662 |
| AMERICAN TILE & BRICK VENEER | 601 W SANTA ANA BLVD | 53 | 667 |
| CITY OF SANTA ANA POLICE DEPT | 60 CIVIC CENTER PLAZA | 53 | 668 |
| ONE SOURCE ENERGY SVC INC | 34 CIVIC CTR PLAZA RM B | 53 | 670 |
| FEDERAL OCCUPATIONAL HEALTH | 34 CIVIC CENTER PLAZA | 53 | 671 |
| SANTA ANA FEDERAL BUILDING | 34 CIVIC CENTER PLAZA | 53 | 672 |
| DEPARTMENT OF GENERAL SERVICES | 28 CIVIC CENTER PLAZA | 53 | 675 |
| DGS/SANTA ANA STATE BUILDING 5 | 28 CIVIC CTR PLAZA RM 1 | 53 | 676 |
| CITY OF SANTA ANA | 20 CIVIC CENTER PLAZA | 53 | 680 |
| CITY OF SANTA ANA - PUBLIC WOR | 20 CIVIC CENTER PL M-21 | 53 | 681 |
| CITY HALL ANNEX | 20 CIVIC CENTER PLZ | 53 | 682 |
| COUNTY OF ORANGE RDMF FACILITY | 12 CIVIC CENTER PLZ RM | 53 | 683 |
| 12 CIVIC CENTER PLAZA | 12 CIVIC CENTER PLAZA | 53 | 683 |
| FARM USED OIL ORANGE COUNTY | 10 CIVIC CENTER PLAZA | 53 | 684 |
| CNTY ORANGE HALL OF ADMINISTRA | 10 CIVIC CENTER DR | 53 | 684 |
| COUNTY OF ORANGE HALL OF ADMIN | 10 CIVIC CENTER PLZ | 53 | 685 |
| HALL OF ADMINISTRATION | 10 CIVIC CENTER PLZ | 53 | 686 |
| G & M OIL COMPANY #49 | 401 N GRAND AVE | 54 | 695 |
| INTOWN PROPERTIES, INC/HUD | 1030 SANTA ANA BLVD W # | 55 | 708 |
| THE WILLOWBROOK APTS | 1114 W SANTA ANA BLVD | 55 | 709 |
| ORANGE CO CORONER DIV | 1071 W SANTA ANA BLVD | 55 | 712 |
| GOODWILL INDUSTRIES OF ORANGE | 410 N FAIRVIEW | 56 | 714 |
| GOODWILL INDUSTRIES OF ORANGE | 410 N FAIRVIEW ST | 56 | 718 |
| SOUTHERN CALIFORNIA EDISON | 300 N FLOWER ST | 60 | 730 |
| OLD DRY CLEANER | 205 S MAIN ST | 63 | 733 |
| CAR TUNE COMPLETE AUTO CARE | 112 E WALNUT ST UNIT A | 63 | 737 |
| SANTA ANA PERFORMANCE CTR | 120 S BROADWAY | 63 | 748 |
| FIRESTONE STORES | 101 S MAIN ST | 63 | 759 |
| PEP BOYS-SANTA ANA #9 | 120 E 1ST ST | 63 | 761 |
| A-1 RADIATOR SERVICE | 410 W 1ST ST | 63 | 766 |
| SECURITY AUTO REPAIR LTD CORD | 224 E FIRST ST | 63 | 768 |
| NUNEZ AUTO RPR | 219 E FIRST | 63 | 777 |
| NUNEZ AUTO REPAIR | 219 E 1ST ST | 63 | 779 |
| M & A GABAE LP | 102 N MAIN | 63 | 792 |
| MCLEAN MOTOR COMPANY | 201 N MAIN ST | 63 | 800 |
| CLASSIC CLEANERS | 423 E 1ST ST | 65 | 842 |
| BERTS FOREIGN CAR SERVICE INC | 518 EAST SECOND ST | 65 | 845 |
| 94902 | 1221 E 1ST ST | 66 | 857 |
| A B RADIATOR SHOP | 1201 E 1ST ST | 66 | 861 |
| BERLIN TIRE CTR | 115 N STANDARD | 66 | 863 |
| JRS CLASSICS LTD | 1111 W FIRST ST | 67 | 867 |
| CAR TUNE COMPLETE AUTO CARE | 1135 W FIRST ST UNIT 3 | 67 | 870 |
| TONYS CUSTOM CREATIONS BODY SH | 1706 W 1ST ST | 69 | 889 |
| TONYS BODY SHOP | 920 W FIRST STREET | 70 | 892 |
| AUTOMATIC TRANSMISSION SERVICE | 2330 W 1ST ST | 71 | 895 |
| SANTA ANA AUTO TRANSMISSION | 2330 W 1ST ST | 71 | 899 |

EXECUTIVE SUMMARY

| Site | Address | Map ID | Page |
|--------------------------------|------------------------|--------|------|
| MEKONG PRINTING | 2421 W FIRST ST | 71 | 903 |
| COMMUNITY CLINIC OF O C | 2000 W WALNUT | 73 | 909 |
| DEL RAY CHROME | 218 S CENTER ST | 74 | 913 |
| SANTA ANA CITY OF | 215 S CENTER ST BLDG A | 74 | 917 |
| BEST BODY SHOP | 2220 W FIRST ST | 74 | 920 |
| BEN WARNER TOWING | 818 E WALNUT | 78 | 944 |
| SANTA ANA UNIFIED SCHOOL DISTR | 520 W WALNUT AVE | 80 | 950 |
| SANTA ANA USD LATHROP INTERMED | 1441 E CHESTNUT AVE | 82 | 956 |

EMI: Toxics and criteria pollutant emissions data collected by the ARB and local air pollution agencies

A review of the EMI list, as provided by EDR, and dated 12/31/2008 has revealed that there are 22 EMI sites within the searched area.

| Site | Address | Map ID | Page |
|------------------------------------|-------------------------|--------|------|
| DIVISION 04 GARDEN GROVE | 11790 CARDINAL CIR | 5 | 47 |
| HI TECH COLLISION & PAINTING | 11821 WOODBURY RD | 7 | 64 |
| NB BODY PAINT AND MECHANIC | 11541 WESTMINSTER AVE | 16 | 194 |
| TOBIN STEEL | 817 E SANTA ANA BLVD | 28 | 249 |
| JASCO CHEMICAL | 1008 | 32 | 287 |
| WALTER & CLINE | 1028 E FOURTH ST | 41 | 401 |
| TREESWEET PRODUCTS CO | 1044 E 4TH ST | 41 | 405 |
| AMERICAN CONCRETE CUTTING, INC | 620 POINSETTIA | 41 | 444 |
| AMERICAN DEMOLITION CONCRETE C | 620 POINSETTIA STREET | 41 | 447 |
| BEACH BILLIARD SUPPLY INC | 624 POINSETTIA | 41 | 454 |
| BEACH MFG | 625 POINSETTIA | 41 | 455 |
| JOHNSONS PAINT & BODY SHOP, JUL | 406 E SANTA ANA BLVD | 43 | 464 |
| FIESTA BBQ, MIN KEE SUNG DBA | 305 E 4TH ST | 44 | 476 |
| PACIFIC BELL | 507 N BUSH ST | 44 | 485 |
| CENTRAL UTILITIES FACILITY | 525 N FLOWER | 46 | 507 |
| COUNTY OF ORANGE | 525 N. FLOWER STREET | 46 | 513 |
| UNIQUE CLEANERS | 1245 W SANTA ANA BLVD | 48 | 540 |
| FIFTH AUTO COLLISION | 1228 W 5TH ST | 48 | 599 |
| SANTA ANA ELECTRIC MOTORS | 2225 WEST 2ND STREET | 52 | 622 |
| SOLDER STATION ONE INC #4 | 2221 WEST CAPE COD WAY | 52 | 633 |
| CAL ST, GEN SERV DEPT, BLDG & EECO | 28 CIVIC CTR PLAZA, ROO | 53 | 678 |
| | 1441 EAST CHESTNUT AVEN | 85 | 970 |

ENVIROSTOR: The Department of Toxic Substances Control's (DTSC's) Site Mitigation and Brownfields Reuse Program's (SMBRP's) EnviroStor database identifies sites that have known contamination or sites for which there may be reasons to investigate further. The database includes the following site types: Federal Superfund sites (National Priorities List (NPL)); State Response, including Military Facilities and State Superfund; Voluntary Cleanup; and School sites. EnviroStor provides similar information to the information that was available in CalSites, and provides additional site information, including, but not limited to, identification of formerly-contaminated properties that have been released for reuse, properties where environmental deed restrictions have been recorded to prevent inappropriate land uses, and risk characterization information that is used to assess potential impacts to public health and the environment at contaminated sites.

A review of the ENVIROSTOR list, as provided by EDR, and dated 05/10/2011 has revealed that there are

EXECUTIVE SUMMARY

28 ENVIROSTOR sites within the searched area.

| Site | Address | Map ID | Page |
|--|-------------------------|--------|------|
| O.A. PETERS ELEMENTARY | 13162 NEWHOPE STREET | 1 | 3 |
| Status: Inactive - Action Required | | | |
| CIRCUIT ONE (DIVISION OF LH RE | 2101 GRAND AVE | 6 | 62 |
| Status: Refer: Other Agency | | | |
| EMERALD ISLE MOBILE HOME PARK | 13741 CLINTON STREET | 8 | 66 |
| Status: No Further Action | | | |
| D & S CUSTOM PLATING, INC. | 115522 ANABEL AVENUE | 9 | 72 |
| ELECTRON PLATING | 13932 ENTERPRISE DR | 13 | 171 |
| Status: Certified O&M - Land Use Restrictions Only | | | |
| AZTEC CLEANERS | 1730 EAST 17TH STREET | 15 | 193 |
| Status: Refer: 1248 Local Agency | | | |
| DAVIS ELEMENTARY SCHOOL EXPANS | 605/611/615 EAST WASHIN | 27 | 246 |
| Status: Inactive - Needs Evaluation | | | |
| POINSETTIA/CIVIC CENTER | 931 POINSETTIA STREET | 28 | 268 |
| Status: Inactive - Needs Evaluation | | | |
| OTSUKA ELEMENTARY (AKA SCHOOL | 802 NORTH FAIRVIEW STRE | 39 | 376 |
| Status: Certified | | | |
| RICE AUTO PARTS(FORMER) | 905 EAST 2ND STREET | 41 | 393 |
| Status: Refer: 1248 Local Agency | | | |
| FREEWAY AUTO WRECKERS | 1041 EAST 6TH STREET | 41 | 424 |
| Status: Inactive - Needs Evaluation | | | |
| SANTIAGO AVENUE AND 6TH STREET | 609 POINSETTIA STREET | 41 | 441 |
| Status: Inactive - Needs Evaluation | | | |
| ORANGE COUNTY REGISTER THE | 625 N. GRAND AVENUE | 42 | 461 |
| CHROME TECH INC | 2309 W 2ND ST | 52 | 616 |
| CHROME TECH | 2310 W. CAPE COD WAY | 52 | 639 |
| DATA ELECTRONICS SERVICES | 410 N NANTUCKET PL. | 52 | 661 |
| REMINGTON ELEMENTARY REDEVELOP | 1325 EAST FOURTH STREET | 54 | 691 |
| Status: Inactive - Needs Evaluation | | | |
| G AND H RADIATOR SERVICE | 120 SOUTH MAIN STREET | 63 | 757 |
| Status: Refer: Other Agency | | | |
| PHILS CUSTOM PLATING | 1212/1214 WEST 1ST STRE | 64 | 828 |
| Status: * De-listed | | | |
| GRANT ELEMENTARY SCHOOL | 333 EAST WALNUT STREET | 79 | 947 |
| Status: Inactive - Needs Evaluation | | | |
| RAYMOND VILLA SCHOOL | 1441 EAST CHESTNUT AVEN | 82 | 954 |
| Status: Refer: RCRA | | | |
| SANTA ANA USD LATHROP INTERMED | 1441 E CHESTNUT AVE | 82 | 956 |
| Status: Active | | | |
| O C ALPHANETICS | 2020 W CHESTNUT AVE | 83 | 963 |
| Status: Active | | | |
| E. CHESTNUT SA PROPERTY | 1538 E. CHESTNUT AVE | 85 | 969 |
| Status: Refer: 1248 Local Agency | | | |
| MAIN PHOTO SERVICE, INC. | 827 S. MAIN STREET | 86 | 988 |
| BREAK-FREE, INC. | 1035 S. LINWOOD AVENUE | 87 | 989 |
| Status: Refer: 1248 Local Agency | | | |
| MOUNTAIN VIEW RELOCATION HIGH | 1915 WEST MCFADDEN AVEN | 88 | 990 |
| Status: No Further Action | | | |

EXECUTIVE SUMMARY

| <u>Site</u> | <u>Address</u> | <u>Map ID</u> | <u>Page</u> |
|--|------------------|---------------|-------------|
| MARKLAND MANUFACTURING, INC. Status: Active | 1111 E. MCFADDEN | 89 | 992 |

HWT: A listing of hazardous waste transporters. In California, unless specifically exempted, it is unlawful for any person to transport hazardous wastes unless the person holds a valid registration issued by DTSC. A hazardous waste transporter registration is valid for one year and is assigned a unique registration number.

A review of the HWT list, as provided by EDR, and dated 04/19/2011 has revealed that there are 2 HWT sites within the searched area.

| <u>Site</u> | <u>Address</u> | <u>Map ID</u> | <u>Page</u> |
|--------------------------------|----------------------|---------------|-------------|
| MUNICIPAL SERVICE CENTER LVTS | 13802 NEWHOPE STREET | 12 | 138 |
| ALL PHASE ENVIRONMENTAL SERVIC | 910 E. FOURTH STREET | 41 | 404 |

HWP: Detailed information on permitted hazardous waste facilities and corrective action ("cleanups") tracked in EnviroStor.

A review of the HWP list, as provided by EDR, and dated 08/09/2010 has revealed that there are 2 HWP sites within the searched area.

| <u>Site</u> | <u>Address</u> | <u>Map ID</u> | <u>Page</u> |
|----------------------------|-------------------------|---------------|-------------|
| DICKS VACUUM TRUCK SERVICE | 1122 N HARBOR BLVD | 30 | 279 |
| EECO | 1441 EAST CHESTNUT AVEN | 85 | 970 |

PROC: A listing of certified processors.

A review of the PROC list, as provided by EDR, and dated 02/28/2011 has revealed that there is 1 PROC site within the searched area.

| <u>Site</u> | <u>Address</u> | <u>Map ID</u> | <u>Page</u> |
|-------------|----------------|---------------|-------------|
| MEN CAL | 941 E 4TH ST | 41 | 415 |

EDR PROPRIETARY RECORDS

Manufactured Gas Plants: The EDR Proprietary Manufactured Gas Plant Database includes records of coal gas plants (manufactured gas plants) compiled by EDR's researchers. Manufactured gas sites were used in the United States from the 1800's to 1950's to produce a gas that could be distributed and used as fuel. These plants used whale oil, rosin, coal, or a mixture of coal, oil, and water that also produced a significant amount of waste. Many of the byproducts of the gas production, such as coal tar (oily waste containing volatile and non-volatile chemicals), sludges, oils and other compounds are potentially hazardous to human health and the environment. The byproduct from this process was frequently disposed of directly at the plant site and can remain or spread slowly, serving as a continuous source of soil and groundwater contamination.

A review of the Manufactured Gas Plants list, as provided by EDR, has revealed that there are 2

EXECUTIVE SUMMARY

Manufactured Gas Plants sites within the searched area.

| <u>Site</u> | <u>Address</u> | <u>Map ID</u> | <u>Page</u> |
|--------------------------------|-------------------------|---------------|-------------|
| EDISON/SANTA ANA MGP | NW OF 2ND ST AND SYCAMO | 63 | 805 |
| SO CAL GAS/SANTA ANA (MINNIE S | NEC OF MINNIE AND E WAL | 66 | 848 |

EXECUTIVE SUMMARY

Please refer to the end of the findings report for unmapped orphan sites due to poor or inadequate address information.

MAP FINDINGS SUMMARY

| <u>Database</u> | <u>Total Plotted</u> |
|--------------------------------|--------------------------|
| <u>FEDERAL RECORDS</u> | |
| NPL | 0 |
| Proposed NPL | 0 |
| Delisted NPL | 0 |
| NPL LIENS | 0 |
| CERCLIS | 2 |
| CERC-NFRAP | 5 |
| LIENS 2 | 0 |
| CORRACTS | 1 |
| RCRA-TSDF | 1 |
| RCRA-LQG | 7 |
| RCRA-SQG | 121 |
| RCRA-CESQG | 0 |
| RCRA-NonGen | 12 |
| US ENG CONTROLS | 0 |
| US INST CONTROL | 0 |
| ERNS | 2 |
| HMIRS | 0 |
| DOT OPS | 0 |
| US CDL | 0 |
| US BROWNFIELDS | 0 |
| DOD | 0 |
| FUDS | 0 |
| LUCIS | 0 |
| CONSENT | 0 |
| ROD | 0 |
| UMTRA | 0 |
| ODI | 0 |
| DEBRIS REGION 9 | 0 |
| MINES | 0 |
| TRIS | 1 |
| TSCA | 0 |
| FTTS | 0 |
| HIST FTTS | 0 |
| SSTS | 1 |
| ICIS | 0 |
| PADS | 1 |
| MLTS | 0 |
| RADINFO | 0 |
| FINDS | 142 |
| RAATS | 0 |
| SCRD DRYCLEANERS | 0 |
| COAL ASH EPA | 0 |
| PCB TRANSFORMER | 0 |
| COAL ASH DOE | 0 |
| FEDERAL FACILITY | 0 |
| FEMA UST | 0 |
| US HIST CDL | 0 |
| <u>STATE AND LOCAL RECORDS</u> | |
| HIST Cal-Sites | 0 |

MAP FINDINGS SUMMARY

| Database | Total Plotted |
|-------------------|------------------|
| CA BOND EXP. PLAN | 1 |
| SCH | 9 |
| Toxic Pits | 0 |
| SWF/LF | 3 |
| WDS | 14 |
| NPDES | 20 |
| WMUDS/SWAT | 1 |
| Cortese | 0 |
| HIST CORTESE | 54 |
| SWRCY | 11 |
| LUST | 135 |
| CA FID UST | 57 |
| SLIC | 3 |
| UST | 31 |
| HIST UST | 62 |
| LIENS | 0 |
| SWEEPS UST | 77 |
| CHMIRS | 5 |
| LDS | 0 |
| MCS | 0 |
| AST | 7 |
| Notify 65 | 5 |
| DEED | 2 |
| VCP | 1 |
| DRYCLEANERS | 1 |
| WIP | 0 |
| CDL | 1 |
| RESPONSE | 1 |
| HAZNET | 167 |
| EMI | 22 |
| ENVIROSTOR | 28 |
| HAULERS | 0 |
| HWT | 2 |
| HWP | 2 |
| MWMP | 0 |
| PROC | 1 |

TRIBAL RECORDS

| | |
|---------------|---|
| INDIAN RESERV | 0 |
| INDIAN ODI | 0 |
| INDIAN LUST | 0 |
| INDIAN UST | 0 |
| INDIAN VCP | 0 |

EDR PROPRIETARY RECORDS

| | |
|-------------------------|---|
| Manufactured Gas Plants | 2 |
|-------------------------|---|

NOTES:

Sites may be listed in more than one database

MAP FINDINGS

| Map ID Direction Distance Distance (ft.)Site | Database(s) | EPA ID Number | EDR ID Number |
|---|--|-------------------|-------------------|
| 1 | O.A. PETERS ELEMENTARY 13162 NEWHOPE STREET GARDEN GROVE, CA 92843 | SCH ENVIROSTOR | S107736937 N/A |
| SCH: | | | |
| Facility ID: | 30820006 | | |
| Site Type: | School Investigation | | |
| Site Type Detail: | School | | |
| Site Mgmt. Req.: | NONE SPECIFIED | | |
| Acres: | 3 | | |
| National Priorities List: | NO | | |
| Cleanup Oversight Agencies: | SMBRP | | |
| Lead Agency: | SMBRP | | |
| Lead Agency Description: | DTSC - Site Mitigation And Brownfield Reuse Program | | |
| Project Manager: | Not reported | | |
| Supervisor: | Thomas Cota | | |
| Division Branch: | Schools Evaluation & | | |
| Site Code: | 404337 | | |
| Assembly: | 69 | | |
| Senate: | 34 | | |
| Special Program Status: | Not reported | | |
| Status: | Inactive - Action Required | | |
| Status Date: | 2002-05-14 00:00:00 | | |
| Restricted Use: | NO | | |
| Funding: | School District | | |
| Latitude: | 33.7715624586899 | | |
| Longitude: | -117.926912007851 | | |
| APN: | NONE SPECIFIED | | |
| Past Use: | * EDUCATIONAL SERVICES | | |
| Potential COC: | NONE SPECIFIED | | |
| Confirmed COC: | NONE SPECIFIED | | |
| Potential Description: | NONE SPECIFIED | | |
| Alias Name: | GARDEN GROVE UNIFIED SCHOOL DISTRICT | | |
| Alias Type: | Alternate Name | | |
| Alias Name: | GARDEN GROVE USD-O.A. PETERS ELEM EXP | | |
| Alias Type: | Alternate Name | | |
| Alias Name: | O.A. PETERS ELEMENTARY SCHOOL | | |
| Alias Type: | Alternate Name | | |
| Alias Name: | 404337 | | |
| Alias Type: | Project Code (Site Code) | | |
| Alias Name: | 30820006 | | |
| Alias Type: | Envirostor ID Number | | |
| Completed Info: | | | |
| Completed Area Name: | PROJECT WIDE | | |
| Completed Sub Area Name: | Not reported | | |
| Completed Document Type: | Phase 1 | | |
| Completed Date: | 2002-05-03 00:00:00 | | |
| Comments: | Not reported | | |
| Future Area Name: | | | |
| Future Sub Area Name: | Not reported | | |
| Future Document Type: | Not reported | | |
| Future Due Date: | Not reported | | |
| Schedule Area Name: | Not reported | | |
| Schedule Sub Area Name: | Not reported | | |
| Schedule Document Type: | Not reported | | |
| Schedule Due Date: | Not reported | | |
| Schedule Revised Date: | Not reported | | |

| Map ID | Direction | Distance | Distance (ft.)Site | Database(s) | EPA ID Number | EDR ID Number |
|--------|-----------|----------|--------------------|-------------|---------------|---------------|
|--------|-----------|----------|--------------------|-------------|---------------|---------------|

MAP FINDINGS

O.A. PETERS ELEMENTARY (Continued)

S107736937

ENVIROSTOR:

| | |
|------------------------|---------------------------------------|
| Site Type: | School Investigation |
| Site Type Detailed: | School |
| Acres: | 3 |
| NPL: | NO |
| Regulatory Agencies: | SMBRP |
| Lead Agency: | SMBRP |
| Program Manager: | Not reported |
| Supervisor: | Thomas Cota |
| Division Branch: | Schools Evaluation & |
| Facility ID: | 30820006 |
| Site Code: | 404337 |
| Assembly: | 69 |
| Senate: | 34 |
| Special Program: | Not reported |
| Status: | Inactive - Action Required |
| Status Date: | 2002-05-14 00:00:00 |
| Restricted Use: | NO |
| Site Mgmt. Req.: | NONE SPECIFIED |
| Funding: | School District |
| Latitude: | 33.7715624586899 |
| Longitude: | -117.926912007851 |
| APN: | NONE SPECIFIED |
| Past Use: | * EDUCATIONAL SERVICES |
| Potential COC: | NONE SPECIFIED |
| Confirmed COC: | NONE SPECIFIED |
| Potential Description: | NONE SPECIFIED |
| Alias Name: | GARDEN GROVE UNIFIED SCHOOL DISTRICT |
| Alias Type: | Alternate Name |
| Alias Name: | GARDEN GROVE USD-O.A. PETERS ELEM EXP |
| Alias Type: | Alternate Name |
| Alias Name: | O.A. PETERS ELEMENTARY SCHOOL |
| Alias Type: | Alternate Name |
| Alias Name: | 404337 |
| Alias Type: | Project Code (Site Code) |
| Alias Name: | 30820006 |
| Alias Type: | Envirostor ID Number |

Completed Info:

| | |
|--------------------------|---------------------|
| Completed Area Name: | PROJECT WIDE |
| Completed Sub Area Name: | Not reported |
| Completed Document Type: | Phase 1 |
| Completed Date: | 2002-05-03 00:00:00 |
| Comments: | Not reported |

| | |
|-------------------------|--------------|
| Future Area Name: | Not reported |
| Future Sub Area Name: | Not reported |
| Future Document Type: | Not reported |
| Future Due Date: | Not reported |
| Schedule Area Name: | Not reported |
| Schedule Sub Area Name: | Not reported |
| Schedule Document Type: | Not reported |
| Schedule Due Date: | Not reported |
| Schedule Revised Date: | Not reported |

| Map ID | Direction | Distance | Distance (ft.)Site | Database(s) | EPA ID Number | EDR ID Number |
|--------|-----------|----------|--------------------|-------------|---------------|---------------|
|--------|-----------|----------|--------------------|-------------|---------------|---------------|

MAP FINDINGS

2

UNOCAL #6355
12139 TRASK
GARDEN GROVE, CA 92643

HIST CORTESE
LUST
SWEEPS UST
HAZNET
S101299639
N/A

CORTESE:

| | |
|-----------------------|------------|
| Region: | CORTESE |
| Facility County Code: | 30 |
| Reg By: | LTNKA |
| Reg Id: | 083002124T |

LUST:

| | |
|------------------------------------|--|
| Region: | STATE |
| Global Id: | T0605901564 |
| Latitude: | 33.767407 |
| Longitude: | -117.91768 |
| Case Type: | LUST Cleanup Site |
| Status: | Completed - Case Closed |
| Status Date: | 1996-09-03 00:00:00 |
| Lead Agency: | ORANGE COUNTY LOP |
| Case Worker: | SS |
| Local Agency: | ORANGE COUNTY LOP |
| RB Case Number: | 083002124T |
| LOC Case Number: | 92UT102 |
| File Location: | Local Agency |
| Potential Media Affect: | Other Groundwater (uses other than drinking water) |
| Potential Contaminants of Concern: | Gasoline |
| Site History: | Not reported |

Click here to access the California GeoTracker records for this facility:

LUST:

| | |
|--------------------|----------------------------|
| Global Id: | T0605901564 |
| Contact Type: | Local Agency Caseworker |
| Contact Name: | KEVIN LAMBERT |
| Organization Name: | ORANGE COUNTY LOP |
| Address: | 1241 E DYER ROAD SUITE 120 |
| City: | SANTA ANA |
| Email: | klambert@ochca.com |
| Phone Number: | 7144336261 |

| | |
|--------------------|----------------------------------|
| Global Id: | T0605901564 |
| Contact Type: | Regional Board Caseworker |
| Contact Name: | NANCY OLSON-MARTIN |
| Organization Name: | SANTA ANA RWQCB (REGION 8) |
| Address: | 3737 MAIN STREET, SUITE 500 |
| City: | RIVERSIDE |
| Email: | nolson-martin@waterboards.ca.gov |
| Phone Number: | Not reported |

LUST:

| | |
|--------------|---------------------|
| Global Id: | T0605901564 |
| Action Type: | Other |
| Date: | 1950-01-01 00:00:00 |
| Action: | Leak Discovery |

| | |
|--------------|---------------------|
| Global Id: | T0605901564 |
| Action Type: | Other |
| Date: | 1950-01-01 00:00:00 |

Map ID
Direction
Distance
Distance (ft.)Site

MAP FINDINGS

EDR ID Number
Database(s)
EPA ID Number

UNOCAL #6355 (Continued)

S101299639

Action: Leak Reported

ORANGE CO. LUST:

Region: ORANGE
Facility Id: 92UT102
Current Status: Certification (Case Closed)
Released Substance: Gasoline-Automotive (motor gasoline and additives), leaded & unleaded
Date Closed: 09/03/1996
Case Type: Other Ground Water
Record ID: RO0002308

LUST REG 8:

Region: 8
County: Orange
Regional Board: Santa Ana Region
Facility Status: Case Closed
Case Number: 083002124T
Local Case Num: 92UT102
Case Type: Other ground water affected
Substance: Gasoline
Qty Leaked: 0
Abate Method: Not reported
Cross Street: Not reported
Enf Type: Not reported
Funding: Not reported
How Discovered: Tank Closure
How Stopped: Close Tank
Leak Cause: Unknown
Leak Source: Unknown
Global ID: T0605901564
How Stopped Date: 9/9/9999
Enter Date: Not reported
Review Date: Not reported
Prelim Assess: Not reported
Discover Date: 6/30/1992
Enforcement Date: Not reported
Close Date: 9/3/1996
Workplan: Not reported
Pollution Char: Not reported
Remed Plan: Not reported
Remed Action: Not reported
Monitoring: Not reported
Enter Date: Not reported
GW Qualifies: Not reported
Soil Qualifies: Not reported
Operator: Not reported
Facility Contact: Not reported
Interim: Not reported
Oversite Program: LUST
Latitude: 33.7669967
Longitude: -117.9178752
MTBE Date: Not reported
Max MTBE GW: Not reported
MTBE Concentration: 0
Max MTBE Soil: Not reported

Map ID
Direction
Distance
Distance (ft.)Site

MAP FINDINGS

EDR ID Number
Database(s)
EPA ID Number

UNOCAL #6355 (Continued)

S101299639

MTBE Fuel: 1
MTBE Tested: Site NOT Tested for MTBE.Includes Unknown and Not Analyzed.
MTBE Class: *
Staff: NOM
Staff Initials: SS
Lead Agency: Local Agency
Local Agency: 30000L
Hydr Basin #: Not reported
Beneficial: MUN
Priority: Not reported
Cleanup Fund Id: Not reported
Work Suspended: Not reported
Summary: Not reported

SWEEPS UST:

Status: A
Comp Number: 4328
Number: 9
Board Of Equalization: Not reported
Ref Date: 09-30-92
Act Date: 09-15-92
Created Date: 02-29-88
Tank Status: A
Owner Tank Id: Not reported
Swrcb Tank Id: 30-000-004328-000001
Actv Date: Not reported
Capacity: 10000
Tank Use: M.V. FUEL
Stg: P
Content: REG UNLEADED
Number Of Tanks: 3

Status: A
Comp Number: 4328
Number: 9
Board Of Equalization: Not reported
Ref Date: 09-30-92
Act Date: 09-15-92
Created Date: 02-29-88
Tank Status: A
Owner Tank Id: Not reported
Swrcb Tank Id: 30-000-004328-000002
Actv Date: Not reported
Capacity: 10000
Tank Use: M.V. FUEL
Stg: P
Content: REG UNLEADED
Number Of Tanks: Not reported

Status: A
Comp Number: 4328
Number: 9
Board Of Equalization: Not reported
Ref Date: 09-30-92
Act Date: 09-15-92
Created Date: 02-29-88
Tank Status: A

Map ID
Direction
Distance
Distance (ft.)Site

MAP FINDINGS

EDR ID Number

Database(s) EPA ID Number

UNOCAL #6355 (Continued)

S101299639

Owner Tank Id: Not reported
Swrcb Tank Id: 30-000-004328-000003
Actv Date: Not reported
Capacity: 10000
Tank Use: M.V. FUEL
Stg: P
Content: DIESEL
Number Of Tanks: Not reported

HAZNET:

Year: 1993
Gepaid: CAL000046627
Contact: UNION OIL COMPANY OF CALIFORNI
Telephone: 7144286560
Mailing Name: Not reported
Mailing Address: PO BOX 25376
Mailing City,St,Zip: SANTA ANA, CA 927995376
Gen County: Orange
TSD EPA ID: CAD028409019
TSD County: Los Angeles
Waste Category: Waste oil and mixed oil
Disposal Method: Not reported
Tons: 1.2510
Facility County: Orange

Year: 1993
Gepaid: CAL000046627
Contact: UNION OIL COMPANY OF CALIFORNI
Telephone: 7144286560
Mailing Name: Not reported
Mailing Address: PO BOX 25376
Mailing City,St,Zip: SANTA ANA, CA 927995376
Gen County: Orange
TSD EPA ID: CAT080013352
TSD County: Los Angeles
Waste Category: Waste oil and mixed oil
Disposal Method: R01
Tons: 2.5020
Facility County: Orange

Year: 1993
Gepaid: CAL000046627
Contact: UNION OIL COMPANY OF CALIFORNI
Telephone: 7144286560
Mailing Name: Not reported
Mailing Address: PO BOX 25376
Mailing City,St,Zip: SANTA ANA, CA 927995376
Gen County: Orange
TSD EPA ID: CAD028409019
TSD County: Los Angeles
Waste Category: Aqueous solution with total organic residues less than 10 percent
Disposal Method: T01
Tons: 1.1092
Facility County: Orange

Map ID
Direction
Distance
Distance (ft.)Site

MAP FINDINGS

EDR ID Number

Database(s) EPA ID Number

3 CHEVRON #9-8365
13501 HARBOR
GARDEN GROVE, CA 92843

LUST S107472888
N/A

LUST:

Region: STATE
Global Id: T0605925304
Latitude: 33.766769
Longitude: -117.920829
Case Type: LUST Cleanup Site
Status: Open - Site Assessment
Status Date: 2005-08-18 00:00:00
Lead Agency: ORANGE COUNTY LOP
Case Worker: KL
Local Agency: ORANGE COUNTY LOP
RB Case Number: Not reported
LOC Case Number: 05UT010
File Location: Local Agency
Potential Media Affect: Aquifer used for drinking water supply
Potential Contaminants of Concern: Gasoline
Site History: Please refer to recent Site Documents or Monitoring Reports in GeoTracker for site history. Orange County is not responsible for the accuracy of any professional interpretations provided in reports submitted by consultants for the responsible party.

[Click here to access the California GeoTracker records for this facility:](#)

LUST:

Global Id: T0605925304
Contact Type: Regional Board Caseworker
Contact Name: TOM E. MBEKE-EKANEM
Organization Name: SANTA ANA RWQCB (REGION 8)
Address: 3737 MAIN STREET, SUITE 500
City: RIVERSIDE
Email: tmbeke-ekanem@waterboards.ca.gov
Phone Number: 9513202007

Global Id: T0605925304
Contact Type: Local Agency Caseworker
Contact Name: KEVIN LAMBERT
Organization Name: ORANGE COUNTY LOP
Address: 1241 E DYER ROAD SUITE 120
City: SANTA ANA
Email: klambert@ochca.com
Phone Number: 7144336261

LUST:

Global Id: T0605925304
Action Type: ENFORCEMENT
Date: 2005-10-04 00:00:00
Action: Notice of Responsibility

Global Id: T0605925304
Action Type: ENFORCEMENT
Date: 2006-11-08 00:00:00
Action: Staff Letter

Global Id: T0605925304
Action Type: ENFORCEMENT

Map ID
Direction
Distance
Distance (ft.)Site

MAP FINDINGS

EDR ID Number

Database(s) EPA ID Number

CHEVRON #9-8365 (Continued)

S107472888

Date: 2007-04-05 00:00:00
Action: Staff Letter

Global Id: T0605925304
Action Type: ENFORCEMENT
Date: 2007-06-20 00:00:00
Action: Staff Letter

Global Id: T0605925304
Action Type: ENFORCEMENT
Date: 2006-05-18 00:00:00
Action: Staff Letter

Global Id: T0605925304
Action Type: ENFORCEMENT
Date: 2006-01-10 00:00:00
Action: Staff Letter

Global Id: T0605925304
Action Type: ENFORCEMENT
Date: 2007-12-21 00:00:00
Action: Warning Letter

Global Id: T0605925304
Action Type: Other
Date: 1950-01-01 00:00:00
Action: Leak Discovery

Global Id: T0605925304
Action Type: Other
Date: 1950-01-01 00:00:00
Action: Leak Reported

Global Id: T0605925304
Action Type: RESPONSE
Date: 2007-05-07 00:00:00
Action: Other Report / Document

Global Id: T0605925304
Action Type: RESPONSE
Date: 2007-07-25 00:00:00
Action: Soil and Water Investigation Report

Global Id: T0605925304
Action Type: RESPONSE
Date: 2008-02-08 00:00:00
Action: Soil and Water Investigation Report

Map ID
Direction
Distance
Distance (ft.)Site

MAP FINDINGS

EDR ID Number

Database(s) EPA ID Number

3

BP WEST COAST PRODUCTS LLC 9735
13501 MAGNOLIA ST
GARDEN GROVE, CA 92844

HIST CORTESE U001742728
LUST N/A
CA FID UST
SWEEPS UST
HAZNET

CORTESE:
Region: CORTESE
Facility County Code: 30
Reg By: LTNKA
Reg Id: 083001112T

ORANGE CO. LUST:
Region: ORANGE
Facility Id: 05UT010
Current Status: 3B
Released Substance: Unleaded gasoline
Date Closed: Not reported
Case Type: Other Ground Water
Record ID: RO0003357

CA FID UST:
Facility ID: 30007148
Regulated By: UTNKA
Regulated ID: Not reported
Cortese Code: Not reported
SIC Code: Not reported
Facility Phone: 7146384021
Mail To: Not reported
Mailing Address: 1300 S BCH BLVD / P O BOX 2
Mailing Address 2: Not reported
Mailing City,St,Zip: GARDEN GROVE 92643
Contact: Not reported
Contact Phone: Not reported
DUNs Number: Not reported
NPDES Number: Not reported
EPA ID: Not reported
Comments: Not reported
Status: Active

SWEEPS UST:
Status: A
Comp Number: 2125
Number: 9
Board Of Equalization: 44-015913
Ref Date: 09-30-92
Act Date: 09-15-92
Created Date: 02-29-88
Tank Status: A
Owner Tank Id: Not reported
Swrcb Tank Id: 30-000-002125-000001
Actv Date: Not reported
Capacity: 10000
Tank Use: M.V. FUEL
Stg: P
Content: REG UNLEADED
Number Of Tanks: 4

Map ID
Direction
Distance
Distance (ft.)Site

MAP FINDINGS

EDR ID Number

Database(s) EPA ID Number

BP WEST COAST PRODUCTS LLC 9735 (Continued)

U001742728

Status: A
Comp Number: 2125
Number: 9
Board Of Equalization: 44-015913
Ref Date: 09-30-92
Act Date: 09-15-92
Created Date: 02-29-88
Tank Status: A
Owner Tank Id: Not reported
Swrcb Tank Id: 30-000-002125-000002
Actv Date: Not reported
Capacity: 10000
Tank Use: M.V. FUEL
Stg: P
Content: REG UNLEADED
Number Of Tanks: Not reported

Status: A
Comp Number: 2125
Number: 9
Board Of Equalization: 44-015913
Ref Date: 09-30-92
Act Date: 09-15-92
Created Date: 02-29-88
Tank Status: A
Owner Tank Id: Not reported
Swrcb Tank Id: 30-000-002125-000003
Actv Date: Not reported
Capacity: 10000
Tank Use: M.V. FUEL
Stg: P
Content: LEADED
Number Of Tanks: Not reported

Status: A
Comp Number: 2125
Number: 9
Board Of Equalization: 44-015913
Ref Date: 09-30-92
Act Date: 09-15-92
Created Date: 02-29-88
Tank Status: A
Owner Tank Id: Not reported
Swrcb Tank Id: 30-000-002125-000004
Actv Date: Not reported
Capacity: 550
Tank Use: PETROLEUM
Stg: P
Content: Not reported
Number Of Tanks: Not reported

HAZNET:

Year: 2009
Gepaid: CAR000101766
Contact: Waste Specialist
Telephone: 5035246191
Mailing Name: Not reported

Map ID
Direction
Distance
Distance (ft.)Site

MAP FINDINGS

EDR ID Number

Database(s) EPA ID Number

BP WEST COAST PRODUCTS LLC 9735 (Continued)

U001742728

Mailing Address: PO BOX 80249
Mailing City,St,Zip: RCHO STA MARG, CA 926880000
Gen County: Orange
TSD EPA ID: CAT080013352
TSD County: Los Angeles
Waste Category: Aqueous solution with total organic residues less than 10 percent
Disposal Method: OTHER RECOVERY OF RECLAMATION FOR REUSE INCLUDING ACID REGENERATION, ORGANICS RECOVERY ECT
Tons: 0.084
Facility County: Orange

Year: 2009
Gepaid: CAR000101766
Contact: Waste Specialist
Telephone: 5035246191
Mailing Name: Not reported
Mailing Address: PO BOX 80249
Mailing City,St,Zip: RCHO STA MARG, CA 926880000
Gen County: Orange
TSD EPA ID: CAD008302903
TSD County: Los Angeles
Waste Category: Other organic solids
Disposal Method: STORAGE, BULKING, AND/OR TRANSFER OFF SITE--NO TREATMENT/RECOVERY (H101-H129) OR (H131-H135)
Tons: 0.0425
Facility County: Orange

Year: 2008
Gepaid: CAR000101766
Contact: RUTH HA / WASTE SPECIALIST
Telephone: 5035246191
Mailing Name: Not reported
Mailing Address: PO BOX 80249
Mailing City,St,Zip: RCHO STA MARG, CA 926880000
Gen County: Orange
TSD EPA ID: CAT080013352
TSD County: Los Angeles
Waste Category: Aqueous solution with total organic residues less than 10 percent
Disposal Method: OTHER RECOVERY OF RECLAMATION FOR REUSE INCLUDING ACID REGENERATION, ORGANICS RECOVERY ECT
Tons: 1.7724
Facility County: Orange

Year: 2008
Gepaid: CAR000101766
Contact: RUTH HA / WASTE SPECIALIST
Telephone: 5035246191
Mailing Name: Not reported
Mailing Address: PO BOX 80249
Mailing City,St,Zip: RCHO STA MARG, CA 926880000
Gen County: Orange
TSD EPA ID: CAD008302903
TSD County: Los Angeles
Waste Category: Other organic solids
Disposal Method: STORAGE, BULKING, AND/OR TRANSFER OFF SITE--NO TREATMENT/RECOVERY (H101-H129) OR (H131-H135)
Tons: 0.0775

Map ID
Direction
Distance
Distance (ft.)Site

MAP FINDINGS

EDR ID Number
Database(s)
EPA ID Number

BP WEST COAST PRODUCTS LLC 9735 (Continued)

U001742728

Facility County: Orange

Year: 2007
Gepaid: CAR000101766
Contact: RUTH HA / WASTE SPECIALIST
Telephone: 5035246191
Mailing Name: Not reported
Mailing Address: PO BOX 80249
Mailing City,St,Zip: RCHO STA MARG, CA 926880000
Gen County: Orange
TSD EPA ID: CAT080013352
TSD County: Los Angeles
Waste Category: Aqueous solution with total organic residues less than 10 percent
Disposal Method: OTHER RECOVERY OF RECLAMATION FOR REUSE INCLUDING ACID REGENERATION, ORGANICS RECOVERY ECT
Tons: 0.16
Facility County: Orange

[Click this hyperlink](#) while viewing on your computer to access 6 additional CA_HAZNET: record(s) in the EDR Site Report.

3 PARK ABRAMS DEVELOPMENT CO
13502 HARBOR BLVD
GARDEN GROVE, CA 92643

LUST S102434970
N/A

ORANGE CO. LUST:

Region: ORANGE
Facility Id: 86UT168
Current Status: Certification (Case Closed)
Released Substance: Gasoline-Automotive (motor gasoline and additives), leaded & unleaded
Date Closed: 02/18/1993
Case Type: Other Ground Water
Record ID: RO0002453

3 PARK/ABRAMS DEV. CO. (SHE
13502 HARBOR
GARDEN GROVE, CA 92643

HIST CORTESE S102434985
LUST N/A

CORTESE:

Region: CORTESE
Facility County Code: 30
Reg By: LTNKA
Reg Id: 083000352T

LUST:

Region: STATE
Global Id: T0605900278
Latitude: 33.7669715
Longitude: -117.9202218
Case Type: LUST Cleanup Site
Status: Completed - Case Closed
Status Date: 1993-02-18 00:00:00
Lead Agency: ORANGE COUNTY LOP
Case Worker: SS
Local Agency: ORANGE COUNTY LOP
RB Case Number: 083000352T

Map ID
Direction
Distance
Distance (ft.)Site

MAP FINDINGS

EDR ID Number
Database(s)
EPA ID Number

PARK/ABRAMS DEV. CO. (SHE (Continued)

S102434985

LOC Case Number: 86UT168
File Location: Local Agency
Potential Media Affect: Other Groundwater (uses other than drinking water)
Potential Contaminants of Concern: Gasoline
Site History: Not reported

[Click here to access the California GeoTracker records for this facility:](#)

LUST:

Global Id: T0605900278
Contact Type: Local Agency Caseworker
Contact Name: KEVIN LAMBERT
Organization Name: ORANGE COUNTY LOP
Address: 1241 E DYER ROAD SUITE 120
City: SANTA ANA
Email: klambert@ochca.com
Phone Number: 7144336261

Global Id: T0605900278
Contact Type: Regional Board Caseworker
Contact Name: PATRICIA HANNON
Organization Name: SANTA ANA RWQCB (REGION 8)
Address: 3737 MAIN STREET, SUITE 500
City: RIVERSIDE
Email: phannon@waterboards.ca.gov
Phone Number: Not reported

LUST:

Global Id: T0605900278
Action Type: Other
Date: 1950-01-01 00:00:00
Action: Leak Discovery

Global Id: T0605900278
Action Type: Other
Date: 1950-01-01 00:00:00
Action: Leak Reported

LUST REG 8:

Region: 8
County: Orange
Regional Board: Santa Ana Region
Facility Status: Case Closed
Case Number: 083000352T
Local Case Num: 86UT168
Case Type: Other ground water affected
Substance: Gasoline
Qty Leaked: 0
Abate Method: Not reported
Cross Street: Not reported
Enf Type: Not reported
Funding: Not reported
How Discovered: Tank Closure
How Stopped: Close Tank
Leak Cause: Unknown
Leak Source: Unknown

Map ID
Direction
Distance
Distance (ft.)Site

MAP FINDINGS

EDR ID Number
Database(s)
EPA ID Number

PARK/ABRAMS DEV. CO. (SHE (Continued)

S102434985

Global ID: T0605900278
How Stopped Date: 9/9/9999
Enter Date: Not reported
Review Date: Not reported
Prelim Assess: Not reported
Discover Date: 10/6/1986
Enforcement Date: Not reported
Close Date: 2/18/1993
Workplan: Not reported
Pollution Char: Not reported
Remed Plan: Not reported
Remed Action: Not reported
Monitoring: Not reported
Enter Date: Not reported
GW Qualifies: Not reported
Soil Qualifies: Not reported
Operator: Not reported
Facility Contact: Not reported
Interim: Not reported
Oversite Program: LUST
Latitude: 33.7669836
Longitude: -117.9200783
MTBE Date: Not reported
Max MTBE GW: Not reported
MTBE Concentration: 0
Max MTBE Soil: Not reported
MTBE Fuel: 1
MTBE Tested: Site NOT Tested for MTBE.Includes Unknown and Not Analyzed.
MTBE Class: *
Staff: PAH
Staff Initials: SS
Lead Agency: Local Agency
Local Agency: 30000L
Hydr Basin #: Not reported
Beneficial: MUN
Priority: Not reported
Cleanup Fund Id: Not reported
Work Suspended: Not reported
Summary: Not reported

4
PIEPER - SCHROEDER PROP.
3800 WESTMINSTER AVE
SANTA ANA, CA 92703

LUST S106784808
N/A

LUST:

Region: STATE
Global Id: T0605902260
Latitude: 33.7597216
Longitude: -117.9174828
Case Type: LUST Cleanup Site
Status: Completed - Case Closed
Status Date: 1999-06-21 00:00:00
Lead Agency: SANTA ANA RWQCB (REGION 8)
Case Worker: NOM
Local Agency: SANTA ANA, CITY OF
RB Case Number: 083003413T
LOC Case Number: Not reported
File Location: Not reported

Map ID
Direction
Distance
Distance (ft.)Site

MAP FINDINGS

EDR ID Number
Database(s)
EPA ID Number

PIEPER - SCHROEDER PROP. (Continued)

S106784808

Potential Media Affect: Aquifer used for drinking water supply
Potential Contaminants of Concern: Gasoline
Site History: Not reported

Click here to access the California GeoTracker records for this facility:

LUST:

Global Id: T0605902260
Contact Type: Local Agency Caseworker
Contact Name: CHRISTOPHER CIRAULO
Organization Name: SANTA ANA, CITY OF
Address: 1439 S. BROADWAY
City: SANTA ANA
Email: cciraulo@santa-ana.org
Phone Number: Not reported

Global Id: T0605902260
Contact Type: Regional Board Caseworker
Contact Name: NANCY OLSON-MARTIN
Organization Name: SANTA ANA RWQCB (REGION 8)
Address: 3737 MAIN STREET, SUITE 500
City: RIVERSIDE
Email: nolson-martin@waterboards.ca.gov
Phone Number: Not reported

LUST:

Global Id: T0605902260
Action Type: Other
Date: 1950-01-01 00:00:00
Action: Leak Discovery

Global Id: T0605902260
Action Type: Other
Date: 1950-01-01 00:00:00
Action: Leak Reported

LUST REG 8:

Region: 8
County: Orange
Regional Board: Santa Ana Region
Facility Status: Case Closed
Case Number: 083003413T
Local Case Num: Not reported
Case Type: Aquifer affected
Substance: Gasoline
Qty Leaked: Not reported
Abate Method: Not reported
Cross Street: HARBOR
Enf Type: Not reported
Funding: Not reported
How Discovered: OM
How Stopped: Not reported
Leak Cause: Not reported
Leak Source: Not reported
Global ID: T0605902260
How Stopped Date: Not reported

Map ID
Direction
Distance
Distance (ft.)Site

MAP FINDINGS

EDR ID Number
Database(s) EPA ID Number

PIEPER - SCHROEDER PROP. (Continued)

S106784808

Enter Date: 3/25/1999
Review Date: Not reported
Prelim Assess: 2/28/1999
Discover Date: 2/28/1996
Enforcement Date: Not reported
Close Date: 6/21/1999
Workplan: Not reported
Pollution Char: 1/25/1999
Remed Plan: Not reported
Remed Action: Not reported
Monitoring: Not reported
Enter Date: 3/25/1999
GW Qualifies: Not reported
Soil Qualifies: Not reported
Operator: Not reported
Facility Contact: Not reported
Interim: Not reported
Oversite Program: LUST
Latitude: 33.75959809
Longitude: -117.9205917
MTBE Date: Not reported
Max MTBE GW: Not reported
MTBE Concentration: 0
Max MTBE Soil: Not reported
MTBE Fuel: 1
MTBE Tested: Site NOT Tested for MTBE.Includes Unknown and Not Analyzed.
MTBE Class: *
Staff: NOM
Staff Initials: JB
Lead Agency: Regional Board
Local Agency: Santa Ana, Orange County
Hydr Basin #: COASTAL PLAIN OF ORA
Beneficial: Not reported
Priority: Not reported
Cleanup Fund Id: Not reported
Work Suspended: Not reported
Summary: Not reported

4 HASTY ALIGNMENT
3802 W WESTMINSTER AVE
SANTA ANA, CA 92703

RCRA-SQG
FINDS
HAZNET

1000594329
CAD983581489

RCRA-SQG:
Date form received by agency: 05/14/1991
Facility name: HASTY ALIGNMENT
Facility address: 3802 W WESTMINSTER AVE
SANTA ANA, CA 92703
EPA ID: CAD983581489
Mailing address: W WESTMINSTER AVE
SANTA ANA, CA 92703
Contact: JAMES HODAN
Contact address: 3802 W WESTMINSTER AVE
SANTA ANA, CA 92703
Contact country: US
Contact telephone: (714) 554-1478
Contact email: Not reported
EPA Region: 09
Classification: Small Small Quantity Generator

Map ID
Direction
Distance
Distance (ft.)Site

MAP FINDINGS

EDR ID Number
Database(s) EPA ID Number

HASTY ALIGNMENT (Continued)

1000594329

Description: Handler: generates more than 100 and less than 1000 kg of hazardous waste during any calendar month and accumulates less than 6000 kg of hazardous waste at any time; or generates 100 kg or less of hazardous waste during any calendar month, and accumulates more than 1000 kg of hazardous waste at any time

Owner/Operator Summary:
Owner/operator name: HODAN INC
Owner/operator address: NOT REQUIRED
NOT REQUIRED, ME 99999
Owner/operator country: Not reported
Owner/operator telephone: (415) 555-1212
Legal status: Private
Owner/Operator Type: Owner
Owner/Op start date: Not reported
Owner/Op end date: Not reported

Owner/operator name: NOT REQUIRED
Owner/operator address: NOT REQUIRED
NOT REQUIRED, ME 99999
Owner/operator country: Not reported
Owner/operator telephone: (415) 555-1212
Legal status: Private
Owner/Operator Type: Operator
Owner/Op start date: Not reported
Owner/Op end date: Not reported

Handler Activities Summary:
U.S. importer of hazardous waste: No
Mixed waste (haz. and radioactive): No
Recycler of hazardous waste: No
Transporter of hazardous waste: No
Treater, storer or disposer of HW: No
Underground injection activity: No
On-site burner exemption: No
Furnace exemption: No
Used oil fuel burner: No
Used oil processor: No
User oil refiner: No
Used oil fuel marketer to burner: No
Used oil Specification marketer: No
Used oil transfer facility: No
Used oil transporter: No

Violation Status: No violations found

FINDS:

Registry ID: 110002843709

Environmental Interest/Information System

RCRAInfo is a national information system that supports the Resource Conservation and Recovery Act (RCRA) program through the tracking of events and activities related to facilities that generate, transport, and treat, store, or dispose of hazardous waste. RCRAInfo allows RCRA program staff to track the notification, permit, compliance, and corrective action activities required under RCRA.

Map ID
Direction
Distance
Distance (ft.)Site

MAP FINDINGS

EDR ID Number
Database(s)
EPA ID Number

HASTY ALIGNMENT (Continued)

1000594329

HAZNET:
Year: 1993
Gepaid: CAD983581489
Contact: MICAH EL GLIEKERG
Telephone: 4155551212
Mailing Name: Not reported
Mailing Address: 3802 WESTMINSTER AVE # W
Mailing City,St.Zip: SANTA ANA, CA 927031308
Gen County: Orange
TSD EPA ID: CAT080031628
TSD County: Kern
Waste Category: Waste oil and mixed oil
Disposal Method: R01
Tons: .0834
Facility County: Orange

4 MINIT LUBE 1590
3822 W WESTMINSTER AV
SANTA ANA, CA 92703

RCRA-SQG 1000595920
FINDS CAD983598780
HAZNET

RCRA-SQG:
Date form received by agency:07/29/1991
Facility name: MINIT LUBE 1590
Facility address: 3822 W WESTMINSTER AV
SANTA ANA, CA 92703
EPA ID: CAD983598780
Mailing address: 3822 W WESTMINSTER AV
SANTA ANA, CA 92703
Contact: JOHN VANDERBUL
Contact address: 3822 W WESTMINSTER AV
SANTA ANA, CA 92703
Contact country: US
Contact telephone: (714) 554-0610
Contact email: Not reported
EPA Region: 09
Classification: Small Small Quantity Generator
Description: Handler: generates more than 100 and less than 1000 kg of hazardous waste during any calendar month and accumulates less than 6000 kg of hazardous waste at any time; or generates 100 kg or less of hazardous waste during any calendar month, and accumulates more than 1000 kg of hazardous waste at any time

Owner/Operator Summary:
Owner/operator name: NOT REQUIRED
Owner/operator address: NOT REQUIRED
NOT REQUIRED, ME 99999
Owner/operator country: Not reported
Owner/operator telephone: (415) 555-1212
Legal status: Private
Owner/Operator Type: Operator
Owner/Op start date: Not reported
Owner/Op end date: Not reported

Owner/operator name: QUAKER STATE MINIT LUBE INC
Owner/operator address: NOT REQUIRED
NOT REQUIRED, ME 99999
Owner/operator country: Not reported

Map ID
Direction
Distance
Distance (ft.)Site

MAP FINDINGS

EDR ID Number
Database(s)
EPA ID Number

MINIT LUBE 1590 (Continued)

1000595920

Owner/operator telephone: (415) 555-1212
Legal status: Private
Owner/Operator Type: Owner
Owner/Op start date: Not reported
Owner/Op end date: Not reported

Handler Activities Summary:
U.S. importer of hazardous waste: No
Mixed waste (haz. and radioactive): No
Recycler of hazardous waste: No
Transporter of hazardous waste: No
Treater, storer or disposer of HW: No
Underground injection activity: No
On-site burner exemption: No
Furnace exemption: No
Used oil fuel burner: No
Used oil processor: No
User oil refiner: No
Used oil fuel marketer to burner: No
Used oil Specification marketer: No
Used oil transfer facility: No
Used oil transporter: No

Violation Status: No violations found

FINDS:

Registry ID: 110002855884

Environmental Interest/Information System
RCRAInfo is a national information system that supports the Resource Conservation and Recovery Act (RCRA) program through the tracking of events and activities related to facilities that generate, transport, and treat, store, or dispose of hazardous waste. RCRAInfo allows RCRA program staff to track the notification, permit, compliance, and corrective action activities required under RCRA.

HAZNET:
Year: 2000
Gepaid: CAD983598780
Contact: QUAKER STATE MINIT LUBE INC
Telephone: 4155551212
Mailing Name: Not reported
Mailing Address: 3822 WESTMINSTER AVE
Mailing City,St.Zip: SANTA ANA, CA 927031308
Gen County: Orange
TSD EPA ID: CAD981696420
TSD County: Los Angeles
Waste Category: Aqueous solution with total organic residues less than 10 percent
Disposal Method: H01
Tons: 1.0425
Facility County: Orange

Year: 1999
Gepaid: CAD983598780
Contact: QUAKER STATE MINIT LUBE INC

| Map ID Direction Distance Distance (ft.)Site | MAP FINDINGS | EDR ID Number |
|---|--------------|---------------|
| | Database(s) | EPA ID Number |

| | | |
|-----------------------------|--|------------|
| MINIT LUBE 1590 (Continued) | | 1000595920 |
|-----------------------------|--|------------|

Telephone: 4155551212
Mailing Name: Not reported
Mailing Address: 3822 WESTMINSTER AVE
Mailing City,St,Zip: SANTA ANA, CA 927031308
Gen County: Orange
TSD EPA ID: CAD981696420
TSD County: Los Angeles
Waste Category: Aqueous solution with total organic residues less than 10 percent
Disposal Method: H01
Tons: 2.1267
Facility County: Orange

| | | | |
|---|--|------------|-------------------|
| 4 | QUAKER STATE MINIT-LUBE 3822 W 17TH ST SANTA ANA, CA 92700 | SWEEPS UST | S106930967 N/A |
|---|--|------------|-------------------|

SWEEPS UST:
Status: A
Comp Number: 426
Number: 1
Board Of Equalization: 44-033240
Ref Date: 07-21-93
Act Date: 01-26-94
Created Date: 07-21-93
Tank Status: A
Owner Tank Id: Not reported
Swrcb Tank Id: 30-020-000426-000001
Actv Date: 01-26-94
Capacity: 6000
Tank Use: OIL
Stg: P
Content: WASTE OIL
Number Of Tanks: 1

| | | | |
|---|---|-----|-------------------|
| 4 | CITY OF GARDEN GROVE 13972 HARBOR BLVD GARDEN GROVE, CA 92843 | UST | U003779311 N/A |
|---|---|-----|-------------------|

UST:
Facility ID: 4733
Latitude: 33.76026
Longitude: -117.92018

| | | | |
|---|--|---------------|-------------------|
| 4 | GARDEN GROVE 76 13960 HARBOR BLVD GARDEN GROVE, CA 92843 | UST HAZNET | U003641148 N/A |
|---|--|---------------|-------------------|

UST:
Facility ID: 14110
Latitude: 33.76039
Longitude: -117.92018

ORANGE CO. UST:
Facility ID: FA0054952

| Map ID Direction Distance Distance (ft.)Site | MAP FINDINGS | EDR ID Number |
|---|--------------|---------------|
| | Database(s) | EPA ID Number |

| | | |
|-----------------------------|--|------------|
| GARDEN GROVE 76 (Continued) | | U003641148 |
|-----------------------------|--|------------|

HAZNET:
Year: 2004
Gepaid: CAL000221576
Contact: DEREK JOHNSON-MANAGER
Telephone: 7142659515
Mailing Name: Not reported
Mailing Address: 13960 HARBOR BLVD
Mailing City,St,Zip: GARDEN GROVE, CA 928430000
Gen County: Orange
TSD EPA ID: CAD028409019
TSD County: Los Angeles
Waste Category: Aqueous solution with total organic residues less than 10 percent
Disposal Method: T01
Tons: 2.06
Facility County: Not reported

Year: 2003
Gepaid: CAL000221576
Contact: DEREK JOHNSON-MANAGER
Telephone: 7142659515
Mailing Name: Not reported
Mailing Address: 13960 HARBOR BLVD
Mailing City,St,Zip: GARDEN GROVE, CA 928430000
Gen County: Orange
TSD EPA ID: CAD028409019
TSD County: Orange
Waste Category: Aqueous solution with total organic residues less than 10 percent
Disposal Method: T01
Tons: 2.3
Facility County: Orange

Year: 2002
Gepaid: CAL000221576
Contact: HASSAN ALAGHBAND-GENERAL MGR
Telephone: 7142659515
Mailing Name: Not reported
Mailing Address: 13960 HARBOR BLVD
Mailing City,St,Zip: GARDEN GROVE, CA 928430000
Gen County: Orange
TSD EPA ID: Not reported
TSD County: Los Angeles
Waste Category: Aqueous solution with total organic residues less than 10 percent
Disposal Method: T01
Tons: 0.08
Facility County: Not reported

Year: 2002
Gepaid: CAL000221576
Contact: HASSAN ALAGHBAND-GENERAL MGR
Telephone: 7142659515
Mailing Name: Not reported
Mailing Address: 13960 HARBOR BLVD
Mailing City,St,Zip: GARDEN GROVE, CA 928430000
Gen County: Orange
TSD EPA ID: Not reported
TSD County: Los Angeles
Waste Category: Aqueous solution with total organic residues less than 10 percent

| Map ID | Direction | Distance | Distance (ft.)Site | Database(s) | EDR ID Number | EPA ID Number |
|--------|-----------|----------|--------------------|-------------|---------------|---------------|
|--------|-----------|----------|--------------------|-------------|---------------|---------------|

MAP FINDINGS

GARDEN GROVE 76 (Continued)

Disposal Method: R01
Tons: 0.18
Facility County: Not reported

U003641148

| | | | |
|---|--|----------------------|----------------------------|
| 4 | GIFT 1 HOUR PHOTO 13945 HARBOR BLVD GARDEN GROVE, CA 92843 | RCRA-NonGen FINDS | 1000472858 CAD982434219 |
|---|--|----------------------|----------------------------|

RCRA-NonGen:
Date form received by agency: 02/24/1993
Facility name: GIFT 1 HOUR PHOTO
Facility address: 13945 HARBOR BLVD
GARDEN GROVE, CA 92843
EPA ID: CAD982434219
Contact: ENVIRONMENTAL MANAGER
Contact address: 13945 HARBOR BLVD
GARDEN GROVE, CA 92643
Contact country: US
Contact telephone: (714) 554-7123
Contact email: Not reported
EPA Region: 09
Classification: Non-Generator
Description: Handler: Non-Generators do not presently generate hazardous waste

Owner/Operator Summary:
Owner/operator name: HOA VAN NGUYEN
Owner/operator address: NOT REQUIRED
NOT REQUIRED, ME 99999
Owner/operator country: Not reported
Owner/operator telephone: (415) 555-1212
Legal status: Private
Owner/Operator Type: Owner
Owner/Op start date: Not reported
Owner/Op end date: Not reported

Owner/operator name: NOT REQUIRED
Owner/operator address: NOT REQUIRED
NOT REQUIRED, ME 99999
Owner/operator country: Not reported
Owner/operator telephone: (415) 555-1212
Legal status: Private
Owner/Operator Type: Operator
Owner/Op start date: Not reported
Owner/Op end date: Not reported

Handler Activities Summary:
U.S. importer of hazardous waste: No
Mixed waste (haz. and radioactive): No
Recycler of hazardous waste: No
Transporter of hazardous waste: No
Treater, storer or disposer of HW: No
Underground injection activity: No
On-site burner exemption: No
Furnace exemption: No
Used oil fuel burner: No
Used oil processor: No
User oil refiner: No

| Map ID | Direction | Distance | Distance (ft.)Site | Database(s) | EDR ID Number | EPA ID Number |
|--------|-----------|----------|--------------------|-------------|---------------|---------------|
|--------|-----------|----------|--------------------|-------------|---------------|---------------|

MAP FINDINGS

GIFT 1 HOUR PHOTO (Continued)

Used oil fuel marketer to burner: No
Used oil Specification marketer: No
Used oil transfer facility: No
Used oil transporter: No

Violation Status: No violations found

FINDS:

Registry ID: 110006478551

Environmental Interest/Information System
RCRAInfo is a national information system that supports the Resource Conservation and Recovery Act (RCRA) program through the tracking of events and activities related to facilities that generate, transport, and treat, store, or dispose of hazardous waste. RCRAInfo allows RCRA program staff to track the notification, permit, compliance, and corrective action activities required under RCRA.

| | | | |
|---|---|-----|-------------------|
| 4 | JIFFY LUBE STORE # 1991 13950 HARBOR BLVD # 1991 GARDEN GROVE, CA 92843 | UST | U003940165 N/A |
|---|---|-----|-------------------|

UST:
Facility ID: 5420
Latitude: 33.7605
Longitude: -117.92018

| | | | |
|---|---|-------------------|----------------------------|
| 4 | SANTA ANA SUZUKI 13861 HARBOR BLVD GARDEN GROVE, CA 92843 | RCRA-SQG FINDS | 1000394853 CAD982048308 |
|---|---|-------------------|----------------------------|

RCRA-SQG:
Date form received by agency: 10/05/1987
Facility name: SANTA ANA SUZUKI
Facility address: 13861 HARBOR BLVD
GARDEN GROVE, CA 92843
EPA ID: CAD982048308
Contact: ENVIRONMENTAL MANAGER
Contact address: 13861 HARBOR BLVD
GARDEN GROVE, CA 92643
Contact country: US
Contact telephone: (714) 547-6800
Contact email: Not reported
EPA Region: 09
Classification: Small Small Quantity Generator
Description: Handler: generates more than 100 and less than 1000 kg of hazardous waste during any calendar month and accumulates less than 6000 kg of hazardous waste at any time; or generates 100 kg or less of hazardous waste during any calendar month, and accumulates more than 1000 kg of hazardous waste at any time

Owner/Operator Summary:
Owner/operator name: VANDENHORK WILLIAM
Owner/operator address: NOT REQUIRED

Map ID
Direction
Distance
Distance (ft.)Site

MAP FINDINGS

EDR ID Number

Database(s) EPA ID Number

SANTA ANA SUZUKI (Continued)

1000394853

Owner/operator country: NOT REQUIRED, ME 99999
Owner/operator telephone: Not reported
(415) 555-1212
Legal status: Private
Owner/Operator Type: Owner
Owner/Op start date: Not reported
Owner/Op end date: Not reported

Owner/operator name: NOT REQUIRED
Owner/operator address: NOT REQUIRED
NOT REQUIRED, ME 99999

Owner/operator country: Not reported
Owner/operator telephone: (415) 555-1212
Legal status: Private
Owner/Operator Type: Operator
Owner/Op start date: Not reported
Owner/Op end date: Not reported

Handler Activities Summary:

U.S. importer of hazardous waste: No
Mixed waste (haz. and radioactive): No
Recycler of hazardous waste: No
Transporter of hazardous waste: No
Treater, storer or disposer of HW: No
Underground injection activity: No
On-site burner exemption: No
Furnace exemption: No
Used oil fuel burner: No
Used oil processor: No
User oil refiner: No
Used oil fuel marketer to burner: No
Used oil Specification marketer: No
Used oil transfer facility: No
Used oil transporter: No

Violation Status: No violations found

FINDS:

Registry ID: 110009543299

Environmental Interest/Information System

RCRAInfo is a national information system that supports the Resource Conservation and Recovery Act (RCRA) program through the tracking of events and activities related to facilities that generate, transport, and treat, store, or dispose of hazardous waste. RCRAInfo allows RCRA program staff to track the notification, permit, compliance, and corrective action activities required under RCRA.

Map ID
Direction
Distance
Distance (ft.)Site

MAP FINDINGS

EDR ID Number

Database(s) EPA ID Number

4

HARBOR AUTO COLLISION
13861 HARBOR BLVD.
GARDEN GROVE, CA 92843

RCRA-SQG 1000164292
FINDS CAD981414733
HIST UST

RCRA-SQG:

Date form received by agency: 09/01/1996

Facility name: HARBOR AUTO COLLISION
Facility address: 13861 HARBOR BLVD.
GARDEN GROVE, CA 92843

EPA ID: CAD981414733
Mailing address: 13861 HARBOR BLVD
GARDEN GROVE, CA 92643

Contact: Not reported
Contact address: Not reported
Not reported

Contact country: Not reported
Contact telephone: Not reported
Contact email: Not reported

EPA Region: 09

Classification: Small Small Quantity Generator

Description: Handler: generates more than 100 and less than 1000 kg of hazardous waste during any calendar month and accumulates less than 6000 kg of hazardous waste at any time; or generates 100 kg or less of hazardous waste during any calendar month, and accumulates more than 1000 kg of hazardous waste at any time

Owner/Operator Summary:

Owner/operator name: NOT REQUIRED
Owner/operator address: NOT REQUIRED
NOT REQUIRED, ME 99999

Owner/operator country: Not reported
Owner/operator telephone: (415) 555-1212
Legal status: Private

Owner/Operator Type: Operator
Owner/Op start date: Not reported
Owner/Op end date: Not reported

Owner/operator name: JESSE JOHN KOCH
Owner/operator address: NOT REQUIRED
NOT REQUIRED, ME 99999

Owner/operator country: Not reported
Owner/operator telephone: (415) 555-1212
Legal status: Private

Owner/Operator Type: Owner
Owner/Op start date: Not reported
Owner/Op end date: Not reported

Handler Activities Summary:

U.S. importer of hazardous waste: No
Mixed waste (haz. and radioactive): No
Recycler of hazardous waste: No
Transporter of hazardous waste: No
Treater, storer or disposer of HW: No
Underground injection activity: No
On-site burner exemption: No
Furnace exemption: No
Used oil fuel burner: No
Used oil processor: No

Map ID
Direction
Distance
Distance (ft.)Site

MAP FINDINGS

EDR ID Number
Database(s)
EPA ID Number

HARBOR AUTO COLLISION (Continued)

1000164292

User oil refiner: No
Used oil fuel marketer to burner: No
Used oil Specification marketer: No
Used oil transfer facility: No
Used oil transporter: No

Historical Generators:

Date form received by agency: 05/23/1986
Facility name: HARBOR AUTO COLLISION
Classification: Large Quantity Generator

Violation Status: No violations found

FINDS:

Registry ID: 110006470247

Environmental Interest/Information System

RCRAInfo is a national information system that supports the Resource Conservation and Recovery Act (RCRA) program through the tracking of events and activities related to facilities that generate, transport, and treat, store, or dispose of hazardous waste. RCRAInfo allows RCRA program staff to track the notification, permit, compliance, and corrective action activities required under RCRA.

HIST UST:

Region: STATE
Facility ID: 00000033074
Facility Type: Other
Other Type: NEW CAR DEALER
Total Tanks: 0001
Contact Name: WILLIAM RAPHAEL
Telephone: 7145542800
Owner Name: WHITCAR CORPORATION DBA HARBOR
Owner Address: 13861 HARBOR BLVD.
Owner City,St,Zip: GARDEN GROVE, CA 92643

Tank Num: 001
Container Num: 1
Year Installed: Not reported
Tank Capacity: 00000500
Tank Used for: WASTE
Type of Fuel: WASTE OIL
Tank Construction: Not reported
Leak Detection: None

4
FREEWAY RV
13861 HARBOR BLVD
GARDEN GROVE, CA 92843

UST U003782826
N/A

UST:

Facility ID: 10563
Latitude: 33.76151
Longitude: -117.92041

Map ID
Direction
Distance
Distance (ft.)Site

MAP FINDINGS

EDR ID Number
Database(s)
EPA ID Number

4
TOYOTA OF GARDEN GROVE USED CARS
13831 HARBOR BOULEVARD
GARDEN GROVE, CA 92844

RCRA-SQG 1000686087
FINDS CAD983633116
HAZNET

RCRA-SQG:

Date form received by agency: 04/22/1992

Facility name: TOYOTA OF GARDEN GROVE USED CARS
Facility address: 13831 HARBOR BLVD
GARDEN GROVE, CA 92844

EPA ID: CAD983633116
Mailing address: 9444 TRASK AVE
GARDEN GROVE, CA 92644

Contact: SCOTT HARRISON
Contact address: 13831 HARBOR BLVD
GARDEN GROVE, CA 92644

Contact country: US
Contact telephone: (714) 554-3075
Contact email: Not reported
EPA Region: 09

Classification: Small Small Quantity Generator

Description: Handler: generates more than 100 and less than 1000 kg of hazardous waste during any calendar month and accumulates less than 6000 kg of hazardous waste at any time; or generates 100 kg or less of hazardous waste during any calendar month, and accumulates more than 1000 kg of hazardous waste at any time

Owner/Operator Summary:

Owner/operator name: WANDA GWOZDZIEWSKI
Owner/operator address: 309 EVENING STAR LN
NEWPORT BEACH, CA 92660

Owner/operator country: Not reported
Owner/operator telephone: (714) 645-6422

Legal status: Private
Owner/Operator Type: Owner
Owner/Op start date: Not reported
Owner/Op end date: Not reported

Handler Activities Summary:

U.S. importer of hazardous waste: No
Mixed waste (haz. and radioactive): No
Recycler of hazardous waste: No
Transporter of hazardous waste: No
Treater, storer or disposer of HW: No
Underground injection activity: No
On-site burner exemption: No
Furnace exemption: No
Used oil fuel burner: No
Used oil processor: No
User oil refiner: No
Used oil fuel marketer to burner: No
Used oil Specification marketer: No
Used oil transfer facility: No
Used oil transporter: No

Violation Status: No violations found

FINDS:

Registry ID: 110006483242

Map ID
Direction
Distance
Distance (ft.)Site

MAP FINDINGS

EDR ID Number

Database(s) EPA ID Number

TOYOTA OF GARDEN GROVE USED CARS (Continued)

1000686087

Environmental Interest/Information System

California Hazardous Waste Tracking System - Datamart (HWTS-DATAMART) provides California with information on hazardous waste shipments for generators, transporters, and treatment, storage, and disposal facilities.

RCRAInfo is a national information system that supports the Resource Conservation and Recovery Act (RCRA) program through the tracking of events and activities related to facilities that generate, transport, and treat, store, or dispose of hazardous waste. RCRAInfo allows RCRA program staff to track the notification, permit, compliance, and corrective action activities required under RCRA.

HAZNET:

Year: 2002
Gepaid: CAD983633116
Contact: RICK NELSON
Telephone: 7148955595
Mailing Name: Not reported
Mailing Address: 9444 TRASK AVE
Mailing City,St,Zip: GARDEN GROVE, CA 928442824
Gen County: Orange
TSD EPA ID: Not reported
TSD County: Los Angeles
Waste Category: Aqueous solution with total organic residues less than 10 percent
Disposal Method: H01
Tons: 0.14
Facility County: Not reported

Year: 2001
Gepaid: CAD983633116
Contact: RICK NELSON
Telephone: 7148955595
Mailing Name: Not reported
Mailing Address: 9444 TRASK AVE
Mailing City,St,Zip: GARDEN GROVE, CA 928442824
Gen County: Orange
TSD EPA ID: Not reported
TSD County: Los Angeles
Waste Category: Aqueous solution with total organic residues less than 10 percent
Disposal Method: H01
Tons: 0.15
Facility County: Not reported

Year: 2000
Gepaid: CAD983633116
Contact: NORRIS BISTON
Telephone: 7148955595
Mailing Name: Not reported
Mailing Address: 9444 TRASK AVE
Mailing City,St,Zip: GARDEN GROVE, CA 928442824
Gen County: Orange
TSD EPA ID: CAT000613893
TSD County: Los Angeles
Waste Category: Aqueous solution with total organic residues less than 10 percent
Disposal Method: H01

Map ID
Direction
Distance
Distance (ft.)Site

MAP FINDINGS

EDR ID Number

Database(s) EPA ID Number

TOYOTA OF GARDEN GROVE USED CARS (Continued)

1000686087

Tons: 1.6593
Facility County: Orange

Year: 1999
Gepaid: CAD983633116
Contact: NORRIS BISTON
Telephone: 7148955595
Mailing Name: Not reported
Mailing Address: 9444 TRASK AVE
Mailing City,St,Zip: GARDEN GROVE, CA 928442824
Gen County: Orange
TSD EPA ID: CAT000613893
TSD County: Los Angeles
Waste Category: Aqueous solution with total organic residues less than 10 percent
Disposal Method: H01
Tons: 1.8801
Facility County: Orange

Year: 1998
Gepaid: CAD983633116
Contact: NORRIS BISTON
Telephone: 7148955595
Mailing Name: Not reported
Mailing Address: 9444 TRASK AVE
Mailing City,St,Zip: GARDEN GROVE, CA 928442824
Gen County: Orange
TSD EPA ID: CAD093459485
TSD County: Fresno
Waste Category: Organic liquids with metals (Alkaline solution (pH >= 12.5) with metals)
Disposal Method: H01
Tons: .3168
Facility County: Orange

[Click this hyperlink](#) while viewing on your computer to access 7 additional CA_HAZNET: record(s) in the EDR Site Report.

4

TARGET DATSON
13831 HARBOR BLVD
GARDEN GROVE, CA 92642

HIST UST U001577165
HAZNET N/A

HIST UST:
Region: STATE
Facility ID: 00000028593
Facility Type: Other
Other Type: NEW CAR DEALER
Total Tanks: 0002
Contact Name: JAMES LUKENS-DLR
Telephone: 7145549000
Owner Name: JAMES T. LUKENS
Owner Address: 13831 HARBOR BLVD.
Owner City,St,Zip: GARDEN GROVE, CA 92642

Tank Num: 001
Container Num: 300
Year Installed: Not reported
Tank Capacity: 00000000
Tank Used for: PRODUCT

| Map ID Direction Distance Distance (ft.)Site | MAP FINDINGS | EDR ID Number |
|---|--------------|---------------|
| | Database(s) | EPA ID Number |

TARGET DATSON (Continued)

U001577165

Type of Fuel: Not reported
Tank Construction: Not reported
Leak Detection: Pressure Test

Tank Num: 002
Container Num: 400
Year Installed: Not reported
Tank Capacity: 00000000
Tank Used for: WASTE
Type of Fuel: WASTE OIL
Tank Construction: Not reported
Leak Detection: Pressure Test

HAZNET:

Year: 2007
Gepaid: CAD983633116
Contact: PAT PETTY SERVICE MGR
Telephone: 7148955595
Mailing Name: Not reported
Mailing Address: 9444 TRASK AVE
Mailing City,St,Zip: GARDEN GROVE, CA 928442824
Gen County: Orange
TSD EPA ID: CAT000613893
TSD County: Los Angeles
Waste Category: Aqueous solution with total organic residues less than 10 percent
Disposal Method: STORAGE, BULKING, AND/OR TRANSFER OFF SITE--NO TREATMENT/RECOVERY (H010-H129) OR (H131-H135)
Tons: 0.18
Facility County: Orange

Year: 2006
Gepaid: CAD983633116
Contact: PAT PETTY SERVICE MGR
Telephone: 7148955595
Mailing Name: Not reported
Mailing Address: 9444 TRASK AVE
Mailing City,St,Zip: GARDEN GROVE, CA 928442824
Gen County: Orange
TSD EPA ID: CAT000613893
TSD County: Los Angeles
Waste Category: Aqueous solution with total organic residues less than 10 percent
Disposal Method: H01
Tons: 0.14
Facility County: Orange

Year: 2003
Gepaid: CAD983633116
Contact: PAT PETTY SERVICE MGR
Telephone: 7148955595
Mailing Name: Not reported
Mailing Address: 9444 TRASK AVE
Mailing City,St,Zip: GARDEN GROVE, CA 928442824
Gen County: Orange
TSD EPA ID: CAT000613893
TSD County: Orange
Waste Category: Aqueous solution with total organic residues less than 10 percent
Disposal Method: H01

| Map ID Direction Distance Distance (ft.)Site | MAP FINDINGS | EDR ID Number |
|---|--------------|---------------|
| | Database(s) | EPA ID Number |

TARGET DATSON (Continued)

U001577165

Tons: 0.1
Facility County: Orange

4

BOBS RADIATOR
13812 HARBOR BOULEVARD
GARDEN GROVE, CA 92843

RCRA-SQG 1000375614
FINDS CAD982030488

RCRA-SQG:

Date form received by agency: 09/01/1996
Facility name: BOBS RADIATOR
Facility address: 13812 HARBOR BLVD
GARDEN GROVE, CA 92843
EPA ID: CAD982030488
Contact: Not reported
Contact address: Not reported
Contact country: Not reported
Contact telephone: Not reported
Contact email: Not reported
EPA Region: 09
Classification: Small Small Quantity Generator
Description: Handler: generates more than 100 and less than 1000 kg of hazardous waste during any calendar month and accumulates less than 6000 kg of hazardous waste at any time; or generates 100 kg or less of hazardous waste during any calendar month, and accumulates more than 1000 kg of hazardous waste at any time

Owner/Operator Summary:

Owner/operator name: NOT REQUIRED
Owner/operator address: NOT REQUIRED
NOT REQUIRED, ME 99999
Owner/operator country: Not reported
Owner/operator telephone: (415) 555-1212
Legal status: Private
Owner/Operator Type: Operator
Owner/Op start date: Not reported
Owner/Op end date: Not reported

Owner/operator name: FRANK GREMLING OWNER
Owner/operator address: NOT REQUIRED
NOT REQUIRED, ME 99999
Owner/operator country: Not reported
Owner/operator telephone: (415) 555-1212
Legal status: Private
Owner/Operator Type: Owner
Owner/Op start date: Not reported
Owner/Op end date: Not reported

Handler Activities Summary:

U.S. importer of hazardous waste: No
Mixed waste (haz. and radioactive): No
Recycler of hazardous waste: No
Transporter of hazardous waste: No
Treater, storer or disposer of HW: No
Underground injection activity: No
On-site burner exemption: No
Furnace exemption: No

Map ID
Direction
Distance
Distance (ft.)Site

MAP FINDINGS

EDR ID Number
Database(s)
EPA ID Number

BOBS RADIATOR (Continued)

1000375614

Used oil fuel burner: No
Used oil processor: No
User oil refiner: No
Used oil fuel marketer to burner: No
Used oil Specification marketer: No
Used oil transfer facility: No
Used oil transporter: No

Historical Generators:

Date form received by agency: 07/31/1987
Facility name: BOBS RADIATOR
Classification: Large Quantity Generator

Violation Status: No violations found

FINDS:

Registry ID: 110009542735

Environmental Interest/Information System

RCRAInfo is a national information system that supports the Resource Conservation and Recovery Act (RCRA) program through the tracking of events and activities related to facilities that generate, transport, and treat, store, or dispose of hazardous waste. RCRAInfo allows RCRA program staff to track the notification, permit, compliance, and corrective action activities required under RCRA.

4 FIVE STAR DEALERSHIP
13731 HARBOR
GARDEN GROVE, CA 92644

HIST CORTESE S102430020
LUST N/A

CORTESE:

Region: CORTESE
Facility County Code: 30
Reg By: LTNKA
Reg Id: 083002231T

LUST:

Region: STATE
Global Id: T0605901636
Latitude: 33.763415
Longitude: -117.921083
Case Type: LUST Cleanup Site
Status: Completed - Case Closed
Status Date: 1993-02-17 00:00:00
Lead Agency: ORANGE COUNTY LOP
Case Worker: SS
Local Agency: ORANGE COUNTY LOP
RB Case Number: 083002231T
LOC Case Number: 93UT007
File Location: Local Agency
Potential Media Affect: Soil
Potential Contaminants of Concern: Gasoline
Site History: Not reported

Map ID
Direction
Distance
Distance (ft.)Site

MAP FINDINGS

EDR ID Number
Database(s)
EPA ID Number

FIVE STAR DEALERSHIP (Continued)

S102430020

Click here to access the California GeoTracker records for this facility:

LUST:

Global Id: T0605901636
Contact Type: Local Agency Caseworker
Contact Name: KEVIN LAMBERT
Organization Name: ORANGE COUNTY LOP
Address: 1241 E DYER ROAD SUITE 120
City: SANTA ANA
Email: klambert@ochca.com
Phone Number: 7144336261

Global Id: T0605901636
Contact Type: Regional Board Caseworker
Contact Name: PATRICIA HANNON
Organization Name: SANTA ANA RWQCB (REGION 8)
Address: 3737 MAIN STREET, SUITE 500
City: RIVERSIDE
Email: phannon@waterboards.ca.gov
Phone Number: Not reported

LUST:

Global Id: T0605901636
Action Type: Other
Date: 1950-01-01 00:00:00
Action: Leak Discovery

Global Id: T0605901636
Action Type: Other
Date: 1950-01-01 00:00:00
Action: Leak Reported

ORANGE CO. LUST:

Region: ORANGE
Facility Id: 93UT007
Current Status: Certification (Case Closed)
Released Substance: Gasoline-Automotive (motor gasoline and additives), leaded & unleaded
Date Closed: 02/17/1993
Case Type: Soil Only
Record ID: RO0001951

LUST REG 8:

Region: 8
County: Orange
Regional Board: Santa Ana Region
Facility Status: Case Closed
Case Number: 083002231T
Local Case Num: 93UT007
Case Type: Soil only
Substance: Gasoline
Qty Leaked: 0
Abate Method: Not reported
Cross Street: Not reported
Enf Type: Not reported

| Map ID | Direction | Distance | Distance (ft.)Site | Database(s) | EDR ID Number | EPA ID Number |
|--------|-----------|----------|--------------------|-------------|---------------|---------------|
|--------|-----------|----------|--------------------|-------------|---------------|---------------|

MAP FINDINGS

FIVE STAR DEALERSHIP (Continued)

S102430020

Funding: Not reported
How Discovered: Tank Closure
How Stopped: Close Tank
Leak Cause: Unknown
Leak Source: Unknown
Global ID: T0605901636
How Stopped Date: 9/9/9999
Enter Date: Not reported
Review Date: Not reported
Prelim Assess: Not reported
Discover Date: 2/2/1992
Enforcement Date: Not reported
Close Date: 2/17/1993
Workplan: Not reported
Pollution Char: Not reported
Remed Plan: Not reported
Remed Action: Not reported
Monitoring: Not reported
Enter Date: Not reported
GW Qualifies: Not reported
Soil Qualifies: Not reported
Operator: Not reported
Facility Contact: Not reported
Interim: Not reported
Oversite Program: LUST
Latitude: 33.7636677
Longitude: -117.9205052
MTBE Date: Not reported
Max MTBE GW: Not reported
MTBE Concentration: 0
Max MTBE Soil: Not reported
MTBE Fuel: 1
MTBE Tested: Site NOT Tested for MTBE.Includes Unknown and Not Analyzed.
MTBE Class: +
Staff: PAH
Staff Initials: SS
Lead Agency: Local Agency
Local Agency: 30000L
Hydr Basin #: Not reported
Beneficial: MUN
Priority: Not reported
Cleanup Fund Id: Not reported
Work Suspended: Not reported
Summary: Not reported

4 NISSAN OF GARDEN GROVE
13731 HARBOR BLVD
GARDEN GROVE, CA 92843

RCRA-SQG 1000376760
FINDS CAD981687445
HIST UST
HAZNET

RCRA-SQG:

Date form received by agency: 09/01/1996
Facility name: NISSAN OF GARDEN GROVE
Facility address: 13731 HARBOR BLVD
GARDEN GROVE, CA 92842
EPA ID: CAD981687445
Contact: Not reported
Contact address: Not reported

| Map ID | Direction | Distance | Distance (ft.)Site | Database(s) | EDR ID Number | EPA ID Number |
|--------|-----------|----------|--------------------|-------------|---------------|---------------|
|--------|-----------|----------|--------------------|-------------|---------------|---------------|

MAP FINDINGS

NISSAN OF GARDEN GROVE (Continued)

1000376760

Contact country: Not reported
Contact telephone: Not reported
Contact email: Not reported
EPA Region: 09
Land type: Facility is not located on Indian land. Additional information is not known.
Classification: Small Small Quantity Generator
Description: Handler: generates more than 100 and less than 1000 kg of hazardous waste during any calendar month and accumulates less than 6000 kg of hazardous waste at any time; or generates 100 kg or less of hazardous waste during any calendar month, and accumulates more than 1000 kg of hazardous waste at any time

Owner/Operator Summary:

Owner/operator name: FRANK J ROMANO
Owner/operator address: NOT REQUIRED
NOT REQUIRED, ME 99999
Owner/operator country: Not reported
Owner/operator telephone: (415) 555-1212
Legal status: Private
Owner/Operator Type: Owner
Owner/Op start date: Not reported
Owner/Op end date: Not reported

Owner/operator name: NOT REQUIRED
Owner/operator address: NOT REQUIRED
NOT REQUIRED, ME 99999

Owner/operator country: Not reported
Owner/operator telephone: (415) 555-1212
Legal status: Private
Owner/Operator Type: Operator
Owner/Op start date: Not reported
Owner/Op end date: Not reported

Handler Activities Summary:

U.S. importer of hazardous waste: No
Mixed waste (haz. and radioactive): No
Recycler of hazardous waste: No
Transporter of hazardous waste: No
Treater, storer or disposer of HW: No
Underground injection activity: No
On-site burner exemption: No
Furnace exemption: No
Used oil fuel burner: No
Used oil processor: No
User oil refiner: No
Used oil fuel marketer to burner: No
Used oil Specification marketer: No
Used oil transfer facility: No
Used oil transporter: No

Historical Generators:

Date form received by agency: 09/15/1986
Facility name: NISSAN OF GARDEN GROVE
Classification: Large Quantity Generator

Map ID
Direction
Distance
Distance (ft.)Site

MAP FINDINGS

EDR ID Number

Database(s) EPA ID Number

NISSAN OF GARDEN GROVE (Continued)

1000376760

Facility Has Received Notices of Violations:

Regulation violated: FR - 262.10-12.A
Area of violation: Generators - General
Date violation determined: 06/16/1992
Date achieved compliance: 06/16/1997
Violation lead agency: State
Enforcement action: Not reported
Enforcement action date: Not reported
Enf. disposition status: Not reported
Enf. disp. status date: Not reported
Enforcement lead agency: Not reported
Proposed penalty amount: Not reported
Final penalty amount: Not reported
Paid penalty amount: Not reported

Evaluation Action Summary:

Evaluation date: 06/16/1992
Evaluation: COMPLIANCE EVALUATION INSPECTION ON-SITE
Area of violation: Generators - General
Date achieved compliance: 06/16/1997
Evaluation lead agency: State Contractor/Grantee

FINDS:

Registry ID: 110006474065

Environmental Interest/Information System

RCRAInfo is a national information system that supports the Resource Conservation and Recovery Act (RCRA) program through the tracking of events and activities related to facilities that generate, transport, and treat, store, or dispose of hazardous waste. RCRAInfo allows RCRA program staff to track the notification, permit, compliance, and corrective action activities required under RCRA.

HIST UST:

Region: STATE
Facility ID: 00000027267
Facility Type: Other
Other Type: NEW CAR DEALER
Total Tanks: 0002
Contact Name: JAMES LUKENS-DEALER
Telephone: 7145549000
Owner Name: JAMES LUKENS
Owner Address: 13731 HARBOR BLVD
Owner City,St,Zip: GARDEN GROVE, CA 92640

Tank Num: 001
Container Num: 100
Year Installed: Not reported
Tank Capacity: 00002000
Tank Used for: PRODUCT
Type of Fuel: UNLEADED
Tank Construction: Not reported
Leak Detection: None

Map ID
Direction
Distance
Distance (ft.)Site

MAP FINDINGS

EDR ID Number

Database(s) EPA ID Number

NISSAN OF GARDEN GROVE (Continued)

1000376760

Tank Num: 002
Container Num: 200
Year Installed: Not reported
Tank Capacity: 00000200
Tank Used for: WASTE
Type of Fuel: WASTE OIL
Tank Construction: Not reported
Leak Detection: None

HAZNET:

Year: 2006
Gepaid: CAL000218962
Contact: ROBERT BALLIET, CONTRACTOR
Telephone: 4158719000
Mailing Name: Not reported
Mailing Address: 13731 HARBOR BLVD
Mailing City,St,Zip: GARDEN GROVE, CA 928430000
Gen County: Orange
TSD EPA ID: CAD008252405
TSD County: Los Angeles
Waste Category: Aqueous solution with total organic residues 10 percent or more
Disposal Method: H06
Tons: 0.08
Facility County: Orange

Year: 2005
Gepaid: CAL000218962
Contact: ROBERT BALLIET, CONTRACTOR
Telephone: 4158719000
Mailing Name: Not reported
Mailing Address: 13731 HARBOR BLVD
Mailing City,St,Zip: GARDEN GROVE, CA 928430000
Gen County: Orange
TSD EPA ID: CAD008252405
TSD County: Los Angeles
Waste Category: Aqueous solution with total organic residues 10 percent or more
Disposal Method: R01
Tons: 0.34
Facility County: Not reported

Year: 2004
Gepaid: CAL000218962
Contact: ROBERT BALLIET, CONTRACTOR
Telephone: 4158719000
Mailing Name: Not reported
Mailing Address: 13731 HARBOR BLVD
Mailing City,St,Zip: GARDEN GROVE, CA 928430000
Gen County: Orange
TSD EPA ID: CAD008252405
TSD County: Los Angeles
Waste Category: Aqueous solution with total organic residues 10 percent or more
Disposal Method: R01
Tons: 0.34
Facility County: Not reported

Year: 2003
Gepaid: CAL000218962

Map ID
Direction
Distance
Distance (ft.)Site

MAP FINDINGS

EDR ID Number
Database(s)
EPA ID Number

NISSAN OF GARDEN GROVE (Continued)

1000376760

Contact: ROBERT BALLIET, CONTRACTOR
Telephone: 4158719000
Mailing Name: Not reported
Mailing Address: 13731 HARBOR BLVD
Mailing City,St,Zip: GARDEN GROVE, CA 928430000
Gen County: Orange
TSD EPA ID: AZD980892731
TSD County: Orange
Waste Category: Unspecified solvent mixture
Disposal Method: Not reported
Tons: 0.45
Facility County: Orange

Year: 2003
Gepaid: CAL000218962
Contact: ROBERT BALLIET, CONTRACTOR
Telephone: 4158719000
Mailing Name: Not reported
Mailing Address: 13731 HARBOR BLVD
Mailing City,St,Zip: GARDEN GROVE, CA 928430000
Gen County: Orange
TSD EPA ID: CAD008252405
TSD County: Orange
Waste Category: Unspecified solvent mixture
Disposal Method: R01
Tons: 0.48
Facility County: Orange

[Click this hyperlink](#) while viewing on your computer to access
7 additional CA_HAZNET: record(s) in the EDR Site Report.

4 QUALITY NISSAN
13731 HARBOR BLVD
GARDEN GROVE, CA 92643

CA FID UST S101589276
N/A

CA FID UST:

Facility ID: 30005035
Regulated By: UTNKA
Regulated ID: Not reported
Cortese Code: Not reported
SIC Code: Not reported
Facility Phone: 7145549000
Mail To: Not reported
Mailing Address: ORVAL PAUL 13731 HBR BLVD
Mailing Address 2: Not reported
Mailing City,St,Zip: GARDEN GROVE 92643
Contact: Not reported
Contact Phone: Not reported
DUNs Number: Not reported
NPDES Number: Not reported
EPA ID: Not reported
Comments: Not reported
Status: Active

Map ID
Direction
Distance
Distance (ft.)Site

MAP FINDINGS

EDR ID Number
Database(s)
EPA ID Number

4 QUALITY NISSAN
13731 HARBOR BLVD
GARDEN GROVE, CA 92843

UST U003779355
SWEEPS UST N/A

UST:

Facility ID: 4841
Latitude: 33.76354
Longitude: -117.92043

SWEEPS UST:

Status: A
Comp Number: 1853
Number: 9
Board Of Equalization: 44-015835
Ref Date: 09-30-92
Act Date: 04-03-92
Created Date: 02-29-88
Tank Status: A
Owner Tank Id: Not reported
Swrcb Tank Id: 30-000-001853-000002
Actv Date: Not reported
Capacity: 1000
Tank Use: PETROLEUM
Stg: P
Content: Not reported
Number Of Tanks: 2

Status: A
Comp Number: 1853
Number: 9
Board Of Equalization: 44-015835
Ref Date: 09-30-92
Act Date: 04-03-92
Created Date: 02-29-88
Tank Status: A
Owner Tank Id: Not reported
Swrcb Tank Id: 30-000-001853-000006
Actv Date: Not reported
Capacity: 2000
Tank Use: M.V. FUEL
Stg: P
Content: REG UNLEADED
Number Of Tanks: Not reported

4 HONDA WEST
13742 HARBOR BLVD
GARDEN GROVE, CA 92843

RCRA-SQG 1000184542
FINDS CAD981640261

RCRA-SQG:

Date form received by agency: 12/29/1986
Facility name: HONDA WEST
Facility address: 13742 HARBOR BLVD
GARDEN GROVE, CA 92843
EPA ID: CAD981640261
Contact: ENVIRONMENTAL MANAGER
Contact address: 13742 HARBOR BLVD
GARDEN GROVE, CA 92643
Contact country: US
Contact telephone: (714) 554-0762

| Map ID Direction Distance Distance (ft.)Site | MAP FINDINGS | EDR ID Number |
|---|--------------|---------------|
| | Database(s) | EPA ID Number |

| | | |
|------------------------|--|------------|
| HONDA WEST (Continued) | | 1000184542 |
|------------------------|--|------------|

| | |
|-----------------|--|
| Contact email: | Not reported |
| EPA Region: | 09 |
| Classification: | Small Small Quantity Generator |
| Description: | Handler: generates more than 100 and less than 1000 kg of hazardous waste during any calendar month and accumulates less than 6000 kg of hazardous waste at any time; or generates 100 kg or less of hazardous waste during any calendar month, and accumulates more than 1000 kg of hazardous waste at any time |

| | |
|---------------------------|------------------------|
| Owner/Operator Summary: | |
| Owner/operator name: | APRIL SALISBURY |
| Owner/operator address: | NOT REQUIRED |
| | NOT REQUIRED, ME 99999 |
| Owner/operator country: | Not reported |
| Owner/operator telephone: | (415) 555-1212 |
| Legal status: | Private |
| Owner/Operator Type: | Owner |
| Owner/Op start date: | Not reported |
| Owner/Op end date: | Not reported |
| | |
| Owner/operator name: | NOT REQUIRED |
| Owner/operator address: | NOT REQUIRED |
| | NOT REQUIRED, ME 99999 |
| Owner/operator country: | Not reported |
| Owner/operator telephone: | (415) 555-1212 |
| Legal status: | Private |
| Owner/Operator Type: | Operator |
| Owner/Op start date: | Not reported |
| Owner/Op end date: | Not reported |

| | |
|-------------------------------------|----|
| Handler Activities Summary: | |
| U.S. importer of hazardous waste: | No |
| Mixed waste (haz. and radioactive): | No |
| Recycler of hazardous waste: | No |
| Transporter of hazardous waste: | No |
| Treater, storer or disposer of HW: | No |
| Underground injection activity: | No |
| On-site burner exemption: | No |
| Furnace exemption: | No |
| Used oil fuel burner: | No |
| Used oil processor: | No |
| User oil refiner: | No |
| Used oil fuel marketer to burner: | No |
| Used oil Specification marketer: | No |
| Used oil transfer facility: | No |
| Used oil transporter: | No |

| | |
|-------------------|---------------------|
| Violation Status: | No violations found |
|-------------------|---------------------|

FINDS:

| | |
|--------------|--------------|
| Registry ID: | 110006472726 |
|--------------|--------------|

Environmental Interest/Information System
RCRAInfo is a national information system that supports the Resource Conservation and Recovery Act (RCRA) program through the tracking of events and activities related to facilities that generate, transport,

| Map ID Direction Distance Distance (ft.)Site | MAP FINDINGS | EDR ID Number |
|---|--------------|---------------|
| | Database(s) | EPA ID Number |

| | | |
|------------------------|--|------------|
| HONDA WEST (Continued) | | 1000184542 |
|------------------------|--|------------|

and treat, store, or dispose of hazardous waste. RCRAInfo allows RCRA program staff to track the notification, permit, compliance, and corrective action activities required under RCRA.

| | | | |
|---|--|-------------------|----------------------------|
| 4 | ORANGE COUNTY CYCLE 13666 HARBOR BLVD GARDEN GROVE, CA 92843 | RCRA-SQG FINDS | 1000315129 CAD981676950 |
|---|--|-------------------|----------------------------|

| | |
|-------------------------------|--|
| RCRA-SQG: | |
| Date form received by agency: | 10/06/1986 |
| Facility name: | ORANGE COUNTY CYCLE |
| Facility address: | 13666 HARBOR BLVD GARDEN GROVE, CA 92840 |
| EPA ID: | CAD981676950 |
| Contact: | ENVIRONMENTAL MANAGER |
| Contact address: | 13666 HARBOR BLVD GARDEN GROVE, CA 92640 |
| Contact country: | US |
| Contact telephone: | (714) 530-7340 |
| Contact email: | Not reported |
| EPA Region: | 09 |
| Classification: | Small Small Quantity Generator |
| Description: | Handler: generates more than 100 and less than 1000 kg of hazardous waste during any calendar month and accumulates less than 6000 kg of hazardous waste at any time; or generates 100 kg or less of hazardous waste during any calendar month, and accumulates more than 1000 kg of hazardous waste at any time |

| | |
|---------------------------|------------------------|
| Owner/Operator Summary: | |
| Owner/operator name: | BILL HELLAND |
| Owner/operator address: | NOT REQUIRED |
| | NOT REQUIRED, ME 99999 |
| Owner/operator country: | Not reported |
| Owner/operator telephone: | (415) 555-1212 |
| Legal status: | Private |
| Owner/Operator Type: | Owner |
| Owner/Op start date: | Not reported |
| Owner/Op end date: | Not reported |

| | |
|---------------------------|------------------------|
| Owner/operator name: | NOT REQUIRED |
| Owner/operator address: | NOT REQUIRED |
| | NOT REQUIRED, ME 99999 |
| Owner/operator country: | Not reported |
| Owner/operator telephone: | (415) 555-1212 |
| Legal status: | Private |
| Owner/Operator Type: | Operator |
| Owner/Op start date: | Not reported |
| Owner/Op end date: | Not reported |

| | |
|-------------------------------------|----|
| Handler Activities Summary: | |
| U.S. importer of hazardous waste: | No |
| Mixed waste (haz. and radioactive): | No |
| Recycler of hazardous waste: | No |
| Transporter of hazardous waste: | No |
| Treater, storer or disposer of HW: | No |
| Underground injection activity: | No |

Map ID
Direction
Distance
Distance (ft.)Site

MAP FINDINGS

EDR ID Number
Database(s)
EPA ID Number

ORANGE COUNTY CYCLE (Continued)

1000315129

On-site burner exemption: No
Furnace exemption: No
Used oil fuel burner: No
Used oil processor: No
User oil refiner: No
Used oil fuel marketer to burner: No
Used oil Specification marketer: No
Used oil transfer facility: No
Used oil transporter: No

Violation Status: No violations found

FINDS:

Registry ID: 110006473627

Environmental Interest/Information System

RCRAInfo is a national information system that supports the Resource Conservation and Recovery Act (RCRA) program through the tracking of events and activities related to facilities that generate, transport, and treat, store, or dispose of hazardous waste. RCRAInfo allows RCRA program staff to track the notification, permit, compliance, and corrective action activities required under RCRA.

4 TODD PIPE & SUPPLY GARDEN GROV
13591 HARBOR BLVD
GARDEN GROVE, CA 92642

HIST CORTESE
HIST UST
HAZNET

U001577166
N/A

CORTESE:

Region: CORTESE
Facility County Code: 30
Reg By: LTNKA
Reg Id: 083001761T

HIST UST:

Region: STATE
Facility ID: 00000015476
Facility Type: Other
Other Type: PLUMBING WHOLESALE
Total Tanks: 0002
Contact Name: RUSSELL KRAUS
Telephone: 7146384442
Owner Name: TODD PIPE & SUPPLY GARDEN GROV
Owner Address: 13591 HARBOR BLVD
Owner City,St,Zip: GARDEN GROVE, CA 92643

Tank Num: 001
Container Num: 2
Year Installed: 1983
Tank Capacity: 00010000
Tank Used for: PRODUCT
Type of Fuel: REGULAR
Tank Construction: 1/4 inches
Leak Detection: Stock Inventor

Tank Num: 002
Container Num: 1

Map ID
Direction
Distance
Distance (ft.)Site

MAP FINDINGS

EDR ID Number
Database(s)
EPA ID Number

TODD PIPE & SUPPLY GARDEN GROV (Continued)

U001577166

Year Installed: 1983
Tank Capacity: 00010000
Tank Used for: PRODUCT
Type of Fuel: DIESEL
Tank Construction: 1/4 inches
Leak Detection: Stock Inventor

HAZNET:

Year: 2009
Gepaid: CAR000173831
Contact: MARK LAUBACH
Telephone: 4078222822
Mailing Name: Not reported
Mailing Address: 3100 CUMBERLAND BLVD SE STE 1700
Mailing City,St,Zip: ATLANTA, GA 303395939
Gen County: Orange
TSD EPA ID: CAD008364432
TSD County: Los Angeles
Waste Category: Off-specification, aged or surplus organics
Disposal Method: STORAGE, BULKING, AND/OR TRANSFER OFF SITE--NO TREATMENT/RECOVERY (H010-H129) OR (H131-H135)
Tons: 0.009
Facility County: Orange

4 TODD PIPE & SUPPLY
13591 HARBOR
GARDEN GROVE, CA 92643

LUST S106176519
N/A

LUST:

Region: STATE
Global Id: T0605901325
Latitude: 33.7656255
Longitude: -117.9204117
Case Type: LUST Cleanup Site
Status: Completed - Case Closed
Status Date: 1992-09-14 00:00:00
Lead Agency: ORANGE COUNTY LOP
Case Worker: SS
Local Agency: ORANGE COUNTY LOP
RB Case Number: 083001761T
LOC Case Number: 91UT016
File Location: Local Agency
Potential Media Affect: Soil
Potential Contaminants of Concern: Diesel
Site History: Not reported

[Click here to access the California GeoTracker records for this facility:](#)

LUST:

Global Id: T0605901325
Contact Type: Local Agency Caseworker
Contact Name: KEVIN LAMBERT
Organization Name: ORANGE COUNTY LOP
Address: 1241 E DYER ROAD SUITE 120
City: SANTA ANA
Email: klambert@ochca.com
Phone Number: 7144336261

Map ID
Direction
Distance
Distance (ft.)Site

MAP FINDINGS

EDR ID Number
Database(s)
EPA ID Number

TODD PIPE & SUPPLY (Continued)

S106176519

Global Id: T0605901325
Contact Type: Regional Board Caseworker
Contact Name: CARL BERNHARDT
Organization Name: SANTA ANA RWQCB (REGION 8)
Address: 3737 MAIN STREET, SUITE 500
City: RIVERSIDE
Email: cbernhardt@waterboards.ca.gov
Phone Number: 9517824495

LUST:

Global Id: T0605901325
Action Type: Other
Date: 1950-01-01 00:00:00
Action: Leak Discovery

Global Id: T0605901325
Action Type: Other
Date: 1950-01-01 00:00:00
Action: Leak Reported

ORANGE CO. LUST:

Region: ORANGE
Facility Id: 91UT016
Current Status: Certification (Case Closed)
Released Substance: Diesel fuel oil and additives, Nos.1-D, 2-D, 2-4
Date Closed: 09/14/1992
Case Type: Soil Only
Record ID: RO0001201

LUST REG 8:

Region: 8
County: Orange
Regional Board: Santa Ana Region
Facility Status: Case Closed
Case Number: 083001761T
Local Case Num: 91UT016
Case Type: Soil only
Substance: Diesel
Qty Leaked: 0
Abate Method: Not reported
Cross Street: Not reported
Enf Type: Not reported
Funding: Not reported
How Discovered: Tank Closure
How Stopped: Close Tank
Leak Cause: Unknown
Leak Source: Unknown
Global ID: T0605901325
How Stopped Date: 9/9/9999
Enter Date: Not reported
Review Date: Not reported
Prelim Assess: Not reported
Discover Date: 1/22/1991
Enforcement Date: Not reported
Close Date: 9/14/1992

Map ID
Direction
Distance
Distance (ft.)Site

MAP FINDINGS

EDR ID Number
Database(s)
EPA ID Number

TODD PIPE & SUPPLY (Continued)

S106176519

Workplan: Not reported
Pollution Char: Not reported
Remed Plan: Not reported
Remed Action: Not reported
Monitoring: Not reported
Enter Date: Not reported
GW Qualifies: Not reported
Soil Qualifies: Not reported
Operator: Not reported
Facility Contact: Not reported
Interim: Not reported
Oversite Program: LUST
Latitude: 33.7656357
Longitude: -117.9205053
MTBE Date: Not reported
Max MTBE GW: Not reported
MTBE Concentration: 0
Max MTBE Soil: Not reported
MTBE Fuel: 0
MTBE Tested: Not Required to be Tested.
MTBE Class: *
Staff: CAB
Staff Initials: SS
Lead Agency: Local Agency
Local Agency: 30000L
Hydr Basin #: Not reported
Beneficial: MUN
Priority: Not reported
Cleanup Fund Id: Not reported
Work Suspended: Not reported
Summary: Not reported

5 DIVISION 04 GARDEN GROVE
11790 CARDINAL CIR
GARDEN GROVE, CA 92643

WDS U001577169
NPDES N/A
LUST
HIST UST
HAZNET
EMI

CA WDS:

Facility ID: Santa Ana River 301002220
Facility Type: Industrial - Facility that treats and/or disposes of liquid or semisolid wastes from any servicing, producing, manufacturing or processing operation of whatever nature, including mining, gravel washing, geothermal operations, air conditioning, ship building and repairing, oil production, storage and disposal operations, water pumping.

Facility Status: Active - Any facility with a continuous or seasonal discharge that is under Waste Discharge Requirements.

NPDES Number: CAS000001 The 1st 2 characters designate the state. The remaining 7 are assigned by the Regional Board

Subregion:

Facility Telephone: 7142654354
Facility Contact: TOM ESPINOSA
Agency Name: ORANGE CO. TRANS. AUTHORITY
Agency Address: PO BOX 14184
Agency City,St,Zip: ORANGE 928631584
Agency Contact: JOHN GARCIA

Map ID
Direction
Distance
Distance (ft.)Site

MAP FINDINGS

EDR ID Number

Database(s) EPA ID Number

DIVISION 04 GARDEN GROVE (Continued)

U001577169

Agency Telephone: 7145605735
Agency Type: County
SIC Code: 4173
SIC Code 2: Not reported
Primary Waste: Not reported
Primary Waste Type: Not reported
Secondary Waste: Not reported
Secondary Waste Type: Not reported
Design Flow: 0
Baseline Flow: 0
Reclamation: Not reported
POTW: Not reported
Treat To Water: Minor Threat to Water Quality. A violation of a regional board order should cause a relatively minor impairment of beneficial uses compared to a major or minor threat. Not: All nurds without a TTWQ will be considered a minor threat to water quality unless coded at a higher Level. A Zero (0) may be used to code those NURDS that are found to represent no threat to water quality.

Complexity: Category C - Facilities having no waste treatment systems, such as cooling water dischargers or those who must comply through best management practices, facilities with passive waste treatment and disposal systems, such as septic systems with subsurface disposal, or dischargers having waste storage systems with land disposal such as dairy waste ponds.

NPDES:

Npdes Number: CAS00001
Facility Status: Active
Agency Id: Not reported
Region: 8
Regulatory Measure Id: Not Available
Order No: 97-03-DWQ
Regulatory Measure Type: Enrollee
Place Id: Not Available
WDID: 8 30I002220
Program Type: Industrial
Adoption Date Of Regulatory Measure: N/A
Effective Date Of Regulatory Measure: 3/31/1992
Expiration Date Of Regulatory Measure: Not reported
Termination Date Of Regulatory Measure: Not reported
Discharge Name: OCTA
Discharge Address: 550 S Main St
Discharge City: Orange
Discharge State: Ca
Discharge Zip: 92863

LUST:

Region: STATE
Global Id: T0605901491
Latitude: 33.764597
Longitude: -117.924856
Case Type: LUST Cleanup Site
Status: Completed - Case Closed
Status Date: 2000-06-01 00:00:00
Lead Agency: ORANGE COUNTY LOP
Case Worker: SS

Map ID
Direction
Distance
Distance (ft.)Site

MAP FINDINGS

EDR ID Number

Database(s) EPA ID Number

DIVISION 04 GARDEN GROVE (Continued)

U001577169

Local Agency: ORANGE COUNTY LOP
RB Case Number: 083001994T
LOC Case Number: 92UT022
File Location: Local Agency
Potential Media Affect: Soil
Potential Contaminants of Concern: Gasoline
Site History: Not reported

[Click here to access the California GeoTracker records for this facility:](#)

LUST:

Global Id: T0605901491
Contact Type: Local Agency Caseworker
Contact Name: KEVIN LAMBERT
Organization Name: ORANGE COUNTY LOP
Address: 1241 E DYER ROAD SUITE 120
City: SANTA ANA
Email: klambert@ochca.com
Phone Number: 7144336261

Global Id: T0605901491
Contact Type: Regional Board Caseworker
Contact Name: NANCY OLSON-MARTIN
Organization Name: SANTA ANA RWQCB (REGION 8)
Address: 3737 MAIN STREET, SUITE 500
City: RIVERSIDE
Email: nolson-martin@waterboards.ca.gov
Phone Number: Not reported

LUST:

Global Id: T0605901491
Action Type: Other
Date: 1950-01-01 00:00:00
Action: Leak Discovery

Global Id: T0605901491
Action Type: REMEDIATION
Date: 1950-01-01 00:00:00
Action: Pump and Treat Groundwater

Global Id: T0605901491
Action Type: REMEDIATION
Date: 1950-01-01 00:00:00
Action: Vent soil

Global Id: T0605901491
Action Type: Other
Date: 1950-01-01 00:00:00
Action: Leak Reported

LUST REG 8:

Region: 8
County: Orange
Regional Board: Santa Ana Region
Facility Status: Case Closed
Case Number: 083001994T

Map ID
Direction
Distance
Distance (ft.)Site

MAP FINDINGS

EDR ID Number

Database(s) EPA ID Number

DIVISION 04 GARDEN GROVE (Continued)

U001577169

Local Case Num: 92UT022
Case Type: Soil only
Substance: Unleaded Gasoline
Qty Leaked: 0
Abate Method: Not reported
Cross Street: Not reported
Enf Type: Not reported
Funding: Not reported
How Discovered: Tank Closure
How Stopped: Close Tank
Leak Cause: Unknown
Leak Source: Unknown
Global ID: T0605901491
How Stopped Date: 9/9/9999
Enter Date: Not reported
Review Date: Not reported
Prelim Assess: Not reported
Discover Date: 12/17/1992
Enforcement Date: Not reported
Close Date: 6/1/2000
Workplan: Not reported
Pollution Char: Not reported
Remed Plan: Not reported
Remed Action: Not reported
Monitoring: Not reported
Enter Date: Not reported
GW Qualifies: Not reported
Soil Qualifies: Not reported
Operator: Not reported
Facility Contact: Not reported
Interim: Not reported
Oversite Program: LUST
Latitude: 33.7652167
Longitude: -117.9226763
MTBE Date: Not reported
Max MTBE GW: Not reported
MTBE Concentration: 0
Max MTBE Soil: Not reported
MTBE Fuel: 1
MTBE Tested: Site NOT Tested for MTBE.Includes Unknown and Not Analyzed.
MTBE Class: *
Staff: NOM
Staff Initials: SS
Lead Agency: Local Agency
Local Agency: 30000L
Hydr Basin #: Not reported
Beneficial: MUN
Priority: Not reported
Cleanup Fund Id: Not reported
Work Suspended: Not reported
Summary: Not reported

HIST UST:

Region: STATE
Facility ID: 00000031053
Facility Type: Other
Other Type: BUS MAINT FAC

Map ID
Direction
Distance
Distance (ft.)Site

MAP FINDINGS

EDR ID Number

Database(s) EPA ID Number

DIVISION 04 GARDEN GROVE (Continued)

U001577169

Total Tanks: 0017
Contact Name: J. STITES
Telephone: 7146362555
Owner Name: ORANGE COUNTY TRANSIT DISTRICT
Owner Address: 11222 ACACIA PKWY
Owner City,St,Zip: GARDEN GROVE, CA 92642

Tank Num: 001
Container Num: 4-1
Year Installed: 1983
Tank Capacity: 00000548
Tank Used for: PRODUCT
Type of Fuel: WASTE OIL
Tank Construction: 2 inches
Leak Detection: None

Tank Num: 002
Container Num: 4-2
Year Installed: 1982
Tank Capacity: 00001000
Tank Used for: WASTE
Type of Fuel: Not reported
Tank Construction: 10 gauge
Leak Detection: Visual

Tank Num: 003
Container Num: 403
Year Installed: 1976
Tank Capacity: 00012000
Tank Used for: PRODUCT
Type of Fuel: DIESEL
Tank Construction: 104 inches
Leak Detection: None

Tank Num: 004
Container Num: 4-4
Year Installed: 1976
Tank Capacity: 00012000
Tank Used for: PRODUCT
Type of Fuel: DIESEL
Tank Construction: 104 inches
Leak Detection: None

Tank Num: 005
Container Num: 4-5
Year Installed: 1976
Tank Capacity: 00012000
Tank Used for: PRODUCT
Type of Fuel: DIESEL
Tank Construction: 104 inches
Leak Detection: None

Tank Num: 006
Container Num: 4-6
Year Installed: 1976
Tank Capacity: 00012000
Tank Used for: PRODUCT

Map ID
Direction
Distance
Distance (ft.)Site

MAP FINDINGS

EDR ID Number

Database(s) EPA ID Number

DIVISION 04 GARDEN GROVE (Continued)

U001577169

Type of Fuel: DIESEL
Tank Construction: 104 inches
Leak Detection: None

Tank Num: 007
Container Num: 4-7
Year Installed: 1976
Tank Capacity: 00012000
Tank Used for: PRODUCT
Type of Fuel: DIESEL
Tank Construction: 104 inches
Leak Detection: None

Tank Num: 008
Container Num: 4-8
Year Installed: 1976
Tank Capacity: 00002000
Tank Used for: PRODUCT
Type of Fuel: DIESEL
Tank Construction: 1/4 inches
Leak Detection: None

Tank Num: 009
Container Num: 4-9
Year Installed: 1976
Tank Capacity: 00003000
Tank Used for: PRODUCT
Type of Fuel: Not reported
Tank Construction: 3/16 inches
Leak Detection: None

Tank Num: 010
Container Num: 4-10
Year Installed: 1976
Tank Capacity: 00003000
Tank Used for: PRODUCT
Type of Fuel: Not reported
Tank Construction: 3/16 inches
Leak Detection: None

Tank Num: 011
Container Num: 4-11
Year Installed: 1976
Tank Capacity: 00010000
Tank Used for: PRODUCT
Type of Fuel: Not reported
Tank Construction: 1/4 inches
Leak Detection: None

Tank Num: 012
Container Num: 4-12
Year Installed: 1976
Tank Capacity: 00006000
Tank Used for: PRODUCT
Type of Fuel: Not reported
Tank Construction: 1/4 inches
Leak Detection: None

Map ID
Direction
Distance
Distance (ft.)Site

MAP FINDINGS

EDR ID Number

Database(s) EPA ID Number

DIVISION 04 GARDEN GROVE (Continued)

U001577169

Tank Num: 013
Container Num: 4-13
Year Installed: 1976
Tank Capacity: 00003000
Tank Used for: PRODUCT
Type of Fuel: Not reported
Tank Construction: 3/16 inches
Leak Detection: None

Tank Num: 014
Container Num: 4-14
Year Installed: 1976
Tank Capacity: 00001000
Tank Used for: PRODUCT
Type of Fuel: Not reported
Tank Construction: 3/16 inches
Leak Detection: None

Tank Num: 015
Container Num: 4-15
Year Installed: 1976
Tank Capacity: 00002000
Tank Used for: WASTE
Type of Fuel: WASTE OIL
Tank Construction: 3/16 inches
Leak Detection: None

Tank Num: 016
Container Num: 4-16
Year Installed: 1976
Tank Capacity: 00008000
Tank Used for: PRODUCT
Type of Fuel: UNLEADED
Tank Construction: 1/4 inches
Leak Detection: None

Tank Num: 017
Container Num: 4-17
Year Installed: 1976
Tank Capacity: 00010000
Tank Used for: PRODUCT
Type of Fuel: REGULAR
Tank Construction: 1/4 inches
Leak Detection: None

HAZNET:
Year: 2008
Gepaid: CAD980737340
Contact: RYAN ERICKSON/FACILITY MAINT
Telephone: 7145605897
Mailing Name: Not reported
Mailing Address: 550 S MAIN STREET PO BOX 14814
Mailing City,St,Zip: ORANGE, CA 928681584
Gen County: Orange
TSD EPA ID: CAD028409019
TSD County: Los Angeles
Waste Category: Laboratory waste chemicals

Map ID
Direction
Distance
Distance (ft.)Site

MAP FINDINGS

EDR ID Number

Database(s) EPA ID Number

DIVISION 04 GARDEN GROVE (Continued)

U001577169

Disposal Method: STORAGE, BULKING, AND/OR TRANSFER OFF SITE--NO TREATMENT/RECOVERY (H010-H129) OR (H131-H135)
Tons: 0.05
Facility County: Orange

Year: 2008
Gepaid: CAD980737340
Contact: RYAN ERICKSON/FACILITY MAINT
Telephone: 7145605897
Mailing Name: Not reported
Mailing Address: 550 S MAIN STREET PO BOX 14814
Mailing City,St,Zip: ORANGE, CA 928681584
Gen County: Orange
TSD EPA ID: CAD028409019
TSD County: Los Angeles
Waste Category: Off-specification, aged or surplus organics
Disposal Method: STORAGE, BULKING, AND/OR TRANSFER OFF SITE--NO TREATMENT/RECOVERY (H010-H129) OR (H131-H135)
Tons: 0.01
Facility County: Orange

Year: 2008
Gepaid: CAD980737340
Contact: RYAN ERICKSON/FACILITY MAINT
Telephone: 7145605897
Mailing Name: Not reported
Mailing Address: 550 S MAIN STREET PO BOX 14814
Mailing City,St,Zip: ORANGE, CA 928681584
Gen County: Orange
TSD EPA ID: CAD028409019
TSD County: Los Angeles
Waste Category: Laboratory waste chemicals
Disposal Method: FUEL BLENDING PRIOR TO ENERGY RECOVERY AT ANOTHER SITE
Tons: 0.075
Facility County: Orange

Year: 2008
Gepaid: CAD980737340
Contact: RYAN ERICKSON/FACILITY MAINT
Telephone: 7145605897
Mailing Name: Not reported
Mailing Address: 550 S MAIN STREET PO BOX 14814
Mailing City,St,Zip: ORANGE, CA 928681584
Gen County: Orange
TSD EPA ID: CAD980884183
TSD County: Sacramento
Waste Category: Off-specification, aged or surplus inorganics
Disposal Method: STORAGE, BULKING, AND/OR TRANSFER OFF SITE--NO TREATMENT/RECOVERY (H010-H129) OR (H131-H135)
Tons: 0.0075
Facility County: Orange

Year: 2008
Gepaid: CAD980737340
Contact: RYAN ERICKSON/FACILITY MAINT
Telephone: 7145605897
Mailing Name: Not reported

Map ID
Direction
Distance
Distance (ft.)Site

MAP FINDINGS

EDR ID Number

Database(s) EPA ID Number

DIVISION 04 GARDEN GROVE (Continued)

U001577169

Mailing Address: 550 S MAIN STREET PO BOX 14814
Mailing City,St,Zip: ORANGE, CA 928681584
Gen County: Orange
TSD EPA ID: CAT080013352
TSD County: Los Angeles
Waste Category: Unspecified oil-containing waste
Disposal Method: OTHER RECOVERY OF RECLAMATION FOR REUSE INCLUDING ACID REGENERATION, ORGANICS RECOVERY ECT
Tons: 2.502
Facility County: Orange

[Click this hyperlink](#) while viewing on your computer to access 6 additional CA_HAZNET: record(s) in the EDR Site Report.

EMI:

Year: 1990
County Code: 30
Air Basin: SC
Facility ID: 58222
Air District Name: SC
SIC Code: 9621
Air District Name: SOUTH COAST AQMD
Community Health Air Pollution Info System: Not reported
Consolidated Emission Reporting Rule: Not reported
Total Organic Hydrocarbon Gases Tons/Yr: 1
Reactive Organic Gases Tons/Yr: 1
Carbon Monoxide Emissions Tons/Yr: 0
NOX - Oxides of Nitrogen Tons/Yr: 0
SOX - Oxides of Sulphur Tons/Yr: 0
Particulate Matter Tons/Yr: 0
Part. Matter 10 Micrometers & Smllr Tons/Yr: 0

Year: 1995
County Code: 30
Air Basin: SC
Facility ID: 58222
Air District Name: SC
SIC Code: 9621
Air District Name: SOUTH COAST AQMD
Community Health Air Pollution Info System: Not reported
Consolidated Emission Reporting Rule: Not reported
Total Organic Hydrocarbon Gases Tons/Yr: 0
Reactive Organic Gases Tons/Yr: 0
Carbon Monoxide Emissions Tons/Yr: 0
NOX - Oxides of Nitrogen Tons/Yr: 0
SOX - Oxides of Sulphur Tons/Yr: 0
Particulate Matter Tons/Yr: 0
Part. Matter 10 Micrometers & Smllr Tons/Yr: 0

| Map ID | Direction | Distance | Distance (ft.)Site | Database(s) | EDR ID Number | EPA ID Number |
|--------|-----------|----------|--------------------|-------------|---------------|---------------|
|--------|-----------|----------|--------------------|-------------|---------------|---------------|

MAP FINDINGS

| | | | |
|---|------------------------|-----------------------------|------------|
| 5 | OCTD | LUST | S102434606 |
| | 11790 CARDINAL CIR | | N/A |
| | GARDEN GROVE, CA 92640 | | |
| | ORANGE CO. LUST: | | |
| | Region: | ORANGE | |
| | Facility Id: | 92UT022 | |
| | Current Status: | Certification (Case Closed) | |
| | Released Substance: | Unleaded gasoline | |
| | Date Closed: | 06/01/2000 | |
| | Case Type: | Soil Only | |
| | Record ID: | RO0001419 | |

| | | | |
|---|---------------------------|--------------|------------|
| 5 | OR.CO TRANSP. AUTHORITY B | HIST CORTESE | S101609581 |
| | 11790 | CA FID UST | N/A |
| | GARDEN GROVE, CA 92643 | SWEEPS UST | |

CORTESE:

| | |
|-----------------------|------------|
| Region: | CORTESE |
| Facility County Code: | 30 |
| Reg By: | LTNKA |
| Reg Id: | 083001994T |

CA FID UST:

| | |
|----------------------|--------------------------|
| Facility ID: | 30017579 |
| Regulated By: | UTNKA |
| Regulated ID: | Not reported |
| Cortese Code: | Not reported |
| SIC Code: | Not reported |
| Facility Phone: | 7146389000 |
| Mail To: | Not reported |
| Mailing Address: | 11222 ACACIA PKY P O BOX |
| Mailing Address 2: | Not reported |
| Mailing City,St,Zip: | GARDEN GROVE 92643 |
| Contact: | Not reported |
| Contact Phone: | Not reported |
| DUNs Number: | Not reported |
| NPDES Number: | Not reported |
| EPA ID: | Not reported |
| Comments: | Not reported |
| Status: | Active |

SWEEPS UST:

| | |
|------------------------|----------------------|
| Status: | Not reported |
| Comp Number: | 7273 |
| Number: | Not reported |
| Board Of Equalization: | Not reported |
| Ref Date: | Not reported |
| Act Date: | Not reported |
| Created Date: | Not reported |
| Tank Status: | Not reported |
| Owner Tank Id: | Not reported |
| Swrcb Tank Id: | 30-000-007273-000019 |
| Actv Date: | Not reported |
| Capacity: | 6000 |
| Tank Use: | UNKNOWN |
| Stg: | PRODUCT |
| Content: | Not reported |
| Number Of Tanks: | 5 |

| Map ID | Direction | Distance | Distance (ft.)Site | Database(s) | EDR ID Number | EPA ID Number |
|--------|-----------|----------|--------------------|-------------|---------------|---------------|
|--------|-----------|----------|--------------------|-------------|---------------|---------------|

MAP FINDINGS

| | |
|---------------------------------------|------------|
| OR.CO TRANSP. AUTHORITY B (Continued) | S101609581 |
|---------------------------------------|------------|

| | |
|------------------------|----------------------|
| Status: | Not reported |
| Comp Number: | 7273 |
| Number: | Not reported |
| Board Of Equalization: | Not reported |
| Ref Date: | Not reported |
| Act Date: | Not reported |
| Created Date: | Not reported |
| Tank Status: | Not reported |
| Owner Tank Id: | Not reported |
| Swrcb Tank Id: | 30-000-007273-000020 |
| Actv Date: | Not reported |
| Capacity: | 10000 |
| Tank Use: | UNKNOWN |
| Stg: | PRODUCT |
| Content: | Not reported |
| Number Of Tanks: | Not reported |

| | |
|------------------------|----------------------|
| Status: | Not reported |
| Comp Number: | 7273 |
| Number: | Not reported |
| Board Of Equalization: | Not reported |
| Ref Date: | Not reported |
| Act Date: | Not reported |
| Created Date: | Not reported |
| Tank Status: | Not reported |
| Owner Tank Id: | Not reported |
| Swrcb Tank Id: | 30-000-007273-000021 |
| Actv Date: | Not reported |
| Capacity: | 3000 |
| Tank Use: | UNKNOWN |
| Stg: | PRODUCT |
| Content: | Not reported |
| Number Of Tanks: | Not reported |

| | |
|------------------------|----------------------|
| Status: | Not reported |
| Comp Number: | 7273 |
| Number: | Not reported |
| Board Of Equalization: | Not reported |
| Ref Date: | Not reported |
| Act Date: | Not reported |
| Created Date: | Not reported |
| Tank Status: | Not reported |
| Owner Tank Id: | Not reported |
| Swrcb Tank Id: | 30-000-007273-000022 |
| Actv Date: | Not reported |
| Capacity: | 1000 |
| Tank Use: | UNKNOWN |
| Stg: | PRODUCT |
| Content: | Not reported |
| Number Of Tanks: | Not reported |

| | |
|------------------------|--------------|
| Status: | Not reported |
| Comp Number: | 7273 |
| Number: | Not reported |
| Board Of Equalization: | Not reported |
| Ref Date: | Not reported |
| Act Date: | Not reported |

Map ID
Direction
Distance
Distance (ft.)Site

MAP FINDINGS

EDR ID Number

Database(s) EPA ID Number

OR.CO.TRANSP. AUTHORITY B (Continued)

S101609581

Created Date: Not reported
Tank Status: Not reported
Owner Tank Id: Not reported
Swrcb Tank Id: 30-000-007273-000023
Actv Date: Not reported
Capacity: 2000
Tank Use: UNKNOWN
Stg: PRODUCT
Content: Not reported
Number Of Tanks: Not reported

Status: A
Comp Number: 7273
Number: 9
Board Of Equalization: Not reported
Ref Date: 09-30-92
Act Date: 09-15-92
Created Date: 02-29-88
Tank Status: A
Owner Tank Id: Not reported
Swrcb Tank Id: 30-000-007273-000001
Actv Date: Not reported
Capacity: 500
Tank Use: PETROLEUM
Stg: P
Content: Not reported
Number Of Tanks: 15

Status: A
Comp Number: 7273
Number: 9
Board Of Equalization: Not reported
Ref Date: 09-30-92
Act Date: 09-15-92
Created Date: 02-29-88
Tank Status: A
Owner Tank Id: Not reported
Swrcb Tank Id: 30-000-007273-000008
Actv Date: Not reported
Capacity: 12000
Tank Use: M.V. FUEL
Stg: P
Content: METHANOL
Number Of Tanks: Not reported

Status: A
Comp Number: 7273
Number: 9
Board Of Equalization: Not reported
Ref Date: 09-30-92
Act Date: 09-15-92
Created Date: 02-29-88
Tank Status: A
Owner Tank Id: Not reported
Swrcb Tank Id: 30-000-007273-000009
Actv Date: Not reported
Capacity: 8000

Map ID
Direction
Distance
Distance (ft.)Site

MAP FINDINGS

EDR ID Number

Database(s) EPA ID Number

OR.CO.TRANSP. AUTHORITY B (Continued)

S101609581

Tank Use: M.V. FUEL
Stg: P
Content: REG UNLEADED
Number Of Tanks: Not reported

Status: A
Comp Number: 7273
Number: 9
Board Of Equalization: Not reported
Ref Date: 09-30-92
Act Date: 09-15-92
Created Date: 02-29-88
Tank Status: A
Owner Tank Id: Not reported
Swrcb Tank Id: 30-000-007273-000010
Actv Date: Not reported
Capacity: 10000
Tank Use: M.V. FUEL
Stg: P
Content: REG UNLEADED
Number Of Tanks: Not reported

Status: A
Comp Number: 7273
Number: 9
Board Of Equalization: Not reported
Ref Date: 09-30-92
Act Date: 09-15-92
Created Date: 02-29-88
Tank Status: A
Owner Tank Id: Not reported
Swrcb Tank Id: 30-000-007273-000011
Actv Date: Not reported
Capacity: 12000
Tank Use: M.V. FUEL
Stg: P
Content: DIESEL
Number Of Tanks: Not reported

Status: A
Comp Number: 7273
Number: 9
Board Of Equalization: Not reported
Ref Date: 09-30-92
Act Date: 09-15-92
Created Date: 02-29-88
Tank Status: A
Owner Tank Id: Not reported
Swrcb Tank Id: 30-000-007273-000012
Actv Date: Not reported
Capacity: 12000
Tank Use: M.V. FUEL
Stg: P
Content: DIESEL
Number Of Tanks: Not reported

Status: A

Map ID
Direction
Distance
Distance (ft.)Site

MAP FINDINGS

EDR ID Number

Database(s) EPA ID Number

OR.CO.TRANSP. AUTHORITY B (Continued)

S101609581

Comp Number: 7273
Number: 9
Board Of Equalization: Not reported
Ref Date: 09-30-92
Act Date: 09-15-92
Created Date: 02-29-88
Tank Status: A
Owner Tank Id: Not reported
Swrcb Tank Id: 30-000-007273-000013
Actv Date: Not reported
Capacity: 12000
Tank Use: M.V. FUEL
Stg: P
Content: DIESEL
Number Of Tanks: Not reported

Status: A
Comp Number: 7273
Number: 9
Board Of Equalization: Not reported
Ref Date: 09-30-92
Act Date: 09-15-92
Created Date: 02-29-88
Tank Status: A
Owner Tank Id: Not reported
Swrcb Tank Id: 30-000-007273-000014
Actv Date: Not reported
Capacity: 12000
Tank Use: M.V. FUEL
Stg: P
Content: DIESEL
Number Of Tanks: Not reported

Status: A
Comp Number: 7273
Number: 9
Board Of Equalization: Not reported
Ref Date: 09-30-92
Act Date: 09-15-92
Created Date: 02-29-88
Tank Status: A
Owner Tank Id: Not reported
Swrcb Tank Id: 30-000-007273-000015
Actv Date: Not reported
Capacity: 12000
Tank Use: M.V. FUEL
Stg: P
Content: DIESEL
Number Of Tanks: Not reported

Status: A
Comp Number: 7273
Number: 9
Board Of Equalization: Not reported
Ref Date: 09-30-92
Act Date: 09-15-92
Created Date: 02-29-88

Map ID
Direction
Distance
Distance (ft.)Site

MAP FINDINGS

EDR ID Number

Database(s) EPA ID Number

OR.CO.TRANSP. AUTHORITY B (Continued)

S101609581

Tank Status: A
Owner Tank Id: Not reported
Swrcb Tank Id: 30-000-007273-000016
Actv Date: Not reported
Capacity: 12000
Tank Use: M.V. FUEL
Stg: P
Content: DIESEL
Number Of Tanks: Not reported

Status: A
Comp Number: 7273
Number: 9
Board Of Equalization: Not reported
Ref Date: 09-30-92
Act Date: 09-15-92
Created Date: 02-29-88
Tank Status: A
Owner Tank Id: Not reported
Swrcb Tank Id: 30-000-007273-000017
Actv Date: Not reported
Capacity: 3000
Tank Use: M.V. FUEL
Stg: P
Content: OTHER
Number Of Tanks: Not reported

Status: A
Comp Number: 7273
Number: 9
Board Of Equalization: Not reported
Ref Date: 09-30-92
Act Date: 09-15-92
Created Date: 02-29-88
Tank Status: A
Owner Tank Id: Not reported
Swrcb Tank Id: 30-000-007273-000018
Actv Date: Not reported
Capacity: 3000
Tank Use: M.V. FUEL
Stg: P
Content: OTHER
Number Of Tanks: Not reported

Status: A
Comp Number: 7273
Number: 9
Board Of Equalization: Not reported
Ref Date: 09-30-92
Act Date: 09-15-92
Created Date: 02-29-88
Tank Status: A
Owner Tank Id: Not reported
Swrcb Tank Id: 30-000-007273-000024
Actv Date: Not reported
Capacity: 2000
Tank Use: PETROLEUM

Map ID
Direction
Distance
Distance (ft.)Site

MAP FINDINGS

EDR ID Number
Database(s) EPA ID Number

OR.CO TRANSP. AUTHORITY B (Continued)

S101609581

Stg: P
Content: Not reported
Number Of Tanks: Not reported

Status: A
Comp Number: 7273
Number: 9
Board Of Equalization: Not reported
Ref Date: 09-30-92
Act Date: 09-15-92
Created Date: 02-29-88
Tank Status: A
Owner Tank Id: Not reported
Swrcb Tank Id: 30-000-007273-000030
Actv Date: Not reported
Capacity: 10000
Tank Use: M.V. FUEL
Stg: P
Content: OTHER
Number Of Tanks: Not reported

Status: A
Comp Number: 7273
Number: 9
Board Of Equalization: Not reported
Ref Date: 09-30-92
Act Date: 09-15-92
Created Date: 02-29-88
Tank Status: A
Owner Tank Id: Not reported
Swrcb Tank Id: 30-000-007273-000031
Actv Date: Not reported
Capacity: 5000
Tank Use: M.V. FUEL
Stg: P
Content: OTHER
Number Of Tanks: Not reported

6 CIRCUIT ONE (DIVISION OF LH RESEARCH)
2101 GRAND AVE
SANTA ANA, CA 92705

ENVIROSTOR S101481461
N/A

ENVIROSTOR:
Site Type: Historical
Site Type Detailed: * Historical
Acres: Not reported
NPL: NO
Regulatory Agencies: NONE SPECIFIED
Lead Agency: NONE SPECIFIED
Program Manager: Not reported
Supervisor: * MMONROY
Division Branch: Cleanup Cypress
Facility ID: 30340300
Site Code: Not reported
Assembly: Not reported
Senate: Not reported
Special Program: * RCRA 3012 - Past Haz Waste Disp Inven Site
Status: Refer: Other Agency

Map ID
Direction
Distance
Distance (ft.)Site

MAP FINDINGS

EDR ID Number
Database(s) EPA ID Number

CIRCUIT ONE (DIVISION OF LH RESEARCH) (Continued)

S101481461

Status Date: 1984-08-07 00:00:00
Restricted Use: NO
Site Mgmt. Req.: NONE SPECIFIED
Funding: Not reported
Latitude: 33.7638109177691
Longitude: -117.851285629323
APN: NONE SPECIFIED
Past Use: NONE SPECIFIED
Potential COC: 10061, 10119, 10197, 10198, 20001, 30013
Confirmed COC: NONE SPECIFIED
Potential Description: NONE SPECIFIED
Alias Name: LH RESEARCH (CIRCUIT ONE DIVISION)
Alias Type: Alternate Name
Alias Name: CAD098502909
Alias Type: EPA Identification Number
Alias Name: 30340300
Alias Type: Envirostor ID Number

Completed Info:
Completed Area Name: PROJECT WIDE
Completed Sub Area Name: Not reported
Completed Document Type: Preliminary Assessment Report
Completed Date: 1984-08-07 00:00:00
Comments: FACILITY DRIVE-BY IN SMALL INDUST PARK. GOOD HOUSEKEEPING. DRUMS STACKED IN SMALL ENCLOSURE.NO PROB SUBMIT TO EPA PRELIM ASSESS DONE RCRA 3012

Completed Area Name: PROJECT WIDE
Completed Sub Area Name: Not reported
Completed Document Type: Site Screening
Completed Date: 1994-10-25 00:00:00
Comments: DATABASE VALIDATION PROGRAM CONFIRMS NFA FOR DTSC.

Completed Area Name: PROJECT WIDE
Completed Sub Area Name: Not reported
Completed Document Type: * Discovery
Completed Date: 1983-10-12 00:00:00
Comments: FACILITY IDENTIFIED ID FROM ERRIS

Future Area Name: Not reported
Future Sub Area Name: Not reported
Future Document Type: Not reported
Future Due Date: Not reported
Schedule Area Name: Not reported
Schedule Sub Area Name: Not reported
Schedule Document Type: Not reported
Schedule Due Date: Not reported
Schedule Revised Date: Not reported

| Map ID | Direction | Distance | Distance (ft.)Site | Database(s) | EDR ID Number | EPA ID Number |
|--------|-----------|----------|--------------------|-------------|---------------|---------------|
|--------|-----------|----------|--------------------|-------------|---------------|---------------|

| | | | | | | |
|---|------------------------------|-------------------|------------------------|------------------------------------|----------------------------|--|
| 7 | HI TECH COLLISION & PAINTING | 11821 WOODBURY RD | GARDEN GROVE, CA 92843 | RCRA-SQG FINDS HAZNET EMI | 1000398166 CAD981689250 | |
|---|------------------------------|-------------------|------------------------|------------------------------------|----------------------------|--|

RCRA-SQG:

Date form received by agency: 11/03/1986
Facility name: HI TECH COLLISION & PAINTING
Facility address: 11821 WOODBURY RD
GARDEN GROVE, CA 92843
EPA ID: CAD981689250
Contact: ENVIRONMENTAL MANAGER
Contact address: 11821 WOODBURY RD
GARDEN GROVE, CA 92643
Contact country: US
Contact telephone: (714) 534-0640
Contact email: Not reported
EPA Region: 09
Classification: Small Small Quantity Generator
Description: Handler: generates more than 100 and less than 1000 kg of hazardous waste during any calendar month and accumulates less than 6000 kg of hazardous waste at any time; or generates 100 kg or less of hazardous waste during any calendar month, and accumulates more than 1000 kg of hazardous waste at any time

Owner/Operator Summary:

Owner/operator name: GEORGE BOUKATHER
Owner/operator address: NOT REQUIRED
NOT REQUIRED, ME 99999
Owner/operator country: Not reported
Owner/operator telephone: (415) 555-1212
Legal status: Private
Owner/Operator Type: Owner
Owner/Op start date: Not reported
Owner/Op end date: Not reported

Owner/operator name: NOT REQUIRED
Owner/operator address: NOT REQUIRED
NOT REQUIRED, ME 99999

Owner/operator country: Not reported
Owner/operator telephone: (415) 555-1212
Legal status: Private
Owner/Operator Type: Operator
Owner/Op start date: Not reported
Owner/Op end date: Not reported

Handler Activities Summary:

U.S. importer of hazardous waste: No
Mixed waste (haz. and radioactive): No
Recycler of hazardous waste: No
Transporter of hazardous waste: No
Treater, storer or disposer of HW: No
Underground injection activity: No
On-site burner exemption: No
Furnace exemption: No
Used oil fuel burner: No
Used oil processor: No
User oil refiner: No

| Map ID | Direction | Distance | Distance (ft.)Site | Database(s) | EDR ID Number | EPA ID Number |
|--------|-----------|----------|--------------------|-------------|---------------|---------------|
|--------|-----------|----------|--------------------|-------------|---------------|---------------|

| | | | | | | |
|--|--|--|--|--|------------|--|
| HI TECH COLLISION & PAINTING (Continued) | | | | | 1000398166 | |
|--|--|--|--|--|------------|--|

Used oil fuel marketer to burner: No
Used oil Specification marketer: No
Used oil transfer facility: No
Used oil transporter: No

Violation Status: No violations found

FINDS:

Registry ID: 110006474118

Environmental Interest/Information System

RCRAInfo is a national information system that supports the Resource Conservation and Recovery Act (RCRA) program through the tracking of events and activities related to facilities that generate, transport, and treat, store, or dispose of hazardous waste. RCRAInfo allows RCRA program staff to track the notification, permit, compliance, and corrective action activities required under RCRA.

HAZNET:

Year: 1993
Gepaid: CAD981689250
Contact: Not reported
Telephone: 0000000000
Mailing Name: Not reported
Mailing Address: 11821 WOODBURY RD
Mailing City,St,Zip: GARDEN GROVE, CA 926430000
Gen County: Orange
TSD EPA ID: CAD008252405
TSD County: Los Angeles
Waste Category: Unspecified solvent mixture
Disposal Method: R01
Tons: .1625
Facility County: Orange

Year: 1993
Gepaid: CAD981689250
Contact: Not reported
Telephone: 0000000000
Mailing Name: Not reported
Mailing Address: 11821 WOODBURY RD
Mailing City,St,Zip: GARDEN GROVE, CA 926430000
Gen County: Orange
TSD EPA ID: CAD000088252
TSD County: Los Angeles
Waste Category: Unspecified oil-containing waste
Disposal Method: H01
Tons: .2293
Facility County: Orange

EMI:

Year: 1987
County Code: 30
Air Basin: SC
Facility ID: 40536
Air District Name: SC

Map ID
Direction
Distance
Distance (ft.)Site

MAP FINDINGS

EDR ID Number
Database(s)
EPA ID Number

HI TECH COLLISION & PAINTING (Continued)

1000398166

SIC Code: 7538
Air District Name: SOUTH COAST AQMD
Community Health Air Pollution Info System: Not reported
Consolidated Emission Reporting Rule: Not reported
Total Organic Hydrocarbon Gases Tons/Yr: 3
Reactive Organic Gases Tons/Yr: 3
Carbon Monoxide Emissions Tons/Yr: 0
NOX - Oxides of Nitrogen Tons/Yr: 0
SOX - Oxides of Sulphur Tons/Yr: 0
Particulate Matter Tons/Yr: 0
Part. Matter 10 Micrometers & Smlr Tons/Yr: 0

Year: 1990
County Code: 30
Air Basin: SC
Facility ID: 40536
Air District Name: SC
SIC Code: 7538
Air District Name: SOUTH COAST AQMD
Community Health Air Pollution Info System: Not reported
Consolidated Emission Reporting Rule: Not reported
Total Organic Hydrocarbon Gases Tons/Yr: 2
Reactive Organic Gases Tons/Yr: 2
Carbon Monoxide Emissions Tons/Yr: 0
NOX - Oxides of Nitrogen Tons/Yr: 0
SOX - Oxides of Sulphur Tons/Yr: 0
Particulate Matter Tons/Yr: 0
Part. Matter 10 Micrometers & Smlr Tons/Yr: 0

8 EMERALD ISLE MOBILE HOME PARK
13741 CLINTON STREET
GARDEN GROVE, CA 92843

VCP S110445640
ENVIROSTOR N/A

VCP:

Facility ID: 60001321
Site Type: Voluntary Cleanup
Site Type Detail: Voluntary Cleanup
Site Mgmt. Req.: NONE SPECIFIED
Acres: 7.76
National Priorities List: NO
Cleanup Oversight Agencies: SMBRP
Lead Agency: SMBRP
Lead Agency Description: DTSC - Site Mitigation And Brownfield Reuse Program
Project Manager: CHRISTINE CHIU
Supervisor: Shahir Haddad
Division Branch: Cleanup Cypress
Site Code: 401531
Assembly: 69
Senate: 34
Special Programs Code: Not reported
Status: No Further Action
Status Date: 2010-10-05 00:00:00
Restricted Use: NO
Funding: Responsible Party
Lat/Long: 33.762436 / -117.912413
APN: 101-151-01
Past Use: AGRICULTURAL - ROW CROPS, RESIDENTIAL AREA
Potential COC: 30001, 30006, 30007, 30008, 30013, 30018, 30023, 30207

Map ID
Direction
Distance
Distance (ft.)Site

MAP FINDINGS

EDR ID Number
Database(s)
EPA ID Number

EMERALD ISLE MOBILE HOME PARK (Continued)

S110445640

Confirmed COC: 30001-NO,30013-NO,30006-NO,30007-NO,30008-NO,30207-NO,30018-NO,30023-NO
Potential Description: SOIL
Alias Name: 101-151-01
Alias Type: APN
Alias Name: 401531
Alias Type: Project Code (Site Code)
Alias Name: 60001321
Alias Type: Envirostor ID Number

Completed Info:

Completed Area Name: PROJECT WIDE
Completed Sub Area Name: Not reported
Completed Document Type: Voluntary Cleanup Agreement
Completed Date: 2010-07-12 00:00:00
Comments: Fully executed VCA sent to Proponent (FedEx).

Completed Area Name: PROJECT WIDE
Completed Sub Area Name: Not reported
Completed Document Type: Cost Recovery Closeout Memo
Completed Date: 2010-10-05 00:00:00
Comments: On October 5, 2010, DTSC prepared the project close out Cost Recovery Unit Memorandum.

Completed Area Name: PROJECT WIDE
Completed Sub Area Name: Not reported
Completed Document Type: Other Report
Completed Date: 2010-07-29 00:00:00
Comments: Via email on July 29, 2010, DTSC provided preliminary comments on the Site background documents to be used as a basis of discussion at the kickoff meeting on August 5,2010.

Completed Area Name: PROJECT WIDE
Completed Sub Area Name: Not reported
Completed Document Type: Technical Workplan
Completed Date: 2010-08-06 00:00:00
Comments: Via email on August 6, 2010, DTSC provided five comments on the workplan outline.

Completed Area Name: PROJECT WIDE
Completed Sub Area Name: Not reported
Completed Document Type: Preliminary Endangerment Assessment Report
Completed Date: 2010-09-29 00:00:00
Comments: On September 29, 2010, DTSC approved the PEA Equivalent Report with a No Further Action determination.

Completed Area Name: PROJECT WIDE
Completed Sub Area Name: Not reported
Completed Document Type: Correspondence - Received
Completed Date: 2010-08-05 00:00:00
Comments: Via email on August 5, 2010, DTSC was notified that the City of Garden Grove will pay DTSC oversight costs for additional Site activities, as an amendment to the Voluntary Cleanup Agreement is not necessary.

Future Area Name: Not reported
Future Sub Area Name: Not reported
Future Document Type: Not reported

Map ID
Direction
Distance
Distance (ft.)Site

MAP FINDINGS

EDR ID Number
Database(s) EPA ID Number

EMERALD ISLE MOBILE HOME PARK (Continued)

S110445640

Future Due Date: Not reported
Schedule Area Name: Not reported
Schedule Sub Area Name: Not reported
Schedule Document Type: Not reported
Schedule Due Date: Not reported
Schedule Revised Date: Not reported

ENVIROSTOR:

Site Type: Voluntary Cleanup
Site Type Detailed: Voluntary Cleanup
Acres: 7.76
NPL: NO
Regulatory Agencies: SMBRP
Lead Agency: SMBRP
Program Manager: CHRISTINE CHIU
Supervisor: Shahir Haddad
Division Branch: Cleanup Cypress
Facility ID: 60001321
Site Code: 401531
Assembly: 69
Senate: 34
Special Program: Not reported
Status: No Further Action
Status Date: 2010-10-05 00:00:00
Restricted Use: NO
Site Mgmt. Req.: NONE SPECIFIED
Funding: Responsible Party
Latitude: 33.762436
Longitude: -117.912413
APN: 101-151-01
Past Use: AGRICULTURAL - ROW CROPS, RESIDENTIAL AREA
Potential COC: 30001, 30006, 30007, 30008, 30013, 30018, 30023, 30207
Confirmed COC: 30001-NO,30013-NO,30006-NO,30007-NO,30008-NO,30207-NO,30018-NO,30023-NO
Potential Description: SOIL
Alias Name: 101-151-01
Alias Type: APN
Alias Name: 401531
Alias Type: Project Code (Site Code)
Alias Name: 60001321
Alias Type: Envirostor ID Number

Completed Info:

Completed Area Name: PROJECT WIDE
Completed Sub Area Name: Not reported
Completed Document Type: Voluntary Cleanup Agreement
Completed Date: 2010-07-12 00:00:00
Comments: Fully executed VCA sent to Proponent (FedEx).

Completed Area Name: PROJECT WIDE
Completed Sub Area Name: Not reported
Completed Document Type: Cost Recovery Closeout Memo
Completed Date: 2010-10-05 00:00:00
Comments: On October 5, 2010, DTSC prepared the project close out Cost Recovery Unit Memorandum.

Completed Area Name: PROJECT WIDE

Map ID
Direction
Distance
Distance (ft.)Site

MAP FINDINGS

EDR ID Number
Database(s) EPA ID Number

EMERALD ISLE MOBILE HOME PARK (Continued)

S110445640

Completed Sub Area Name: Not reported
Completed Document Type: Other Report
Completed Date: 2010-07-29 00:00:00
Comments: Via email on July 29, 2010, DTSC provided preliminary comments on the Site background documents to be used as a basis of discussion at the kickoff meeting on August 5,2010.

Completed Area Name: PROJECT WIDE
Completed Sub Area Name: Not reported
Completed Document Type: Technical Workplan
Completed Date: 2010-08-06 00:00:00
Comments: Via email on August 6, 2010, DTSC provided five comments on the workplan outline.

Completed Area Name: PROJECT WIDE
Completed Sub Area Name: Not reported
Completed Document Type: Preliminary Endangerment Assessment Report
Completed Date: 2010-09-29 00:00:00
Comments: On September 29, 2010, DTSC approved the PEA Equivalent Report with a No Further Action determination.

Completed Area Name: PROJECT WIDE
Completed Sub Area Name: Not reported
Completed Document Type: Correspondence - Received
Completed Date: 2010-08-05 00:00:00
Comments: Via email on August 5, 2010, DTSC was notified that the City of Garden Grove will pay DTSC oversight costs for additional Site activities, as an amendment to the Voluntary Cleanup Agreement is not necessary.

Future Area Name: Not reported
Future Sub Area Name: Not reported
Future Document Type: Not reported
Future Due Date: Not reported
Schedule Area Name: Not reported
Schedule Sub Area Name: Not reported
Schedule Document Type: Not reported
Schedule Due Date: Not reported
Schedule Revised Date: Not reported

8 ORANGEWOOD ACADEMY
13732 CLINTON
GARDEN GROVE, CA 92643

HIST CORTESE
LUST S102434714
N/A

CORTESE:
Region: CORTESE
Facility County Code: 30
Reg By: LTNKA
Reg Id: 083001630T

LUST:
Region: STATE
Global Id: T0605901238
Latitude: 33.76427
Longitude: -117.910469
Case Type: LUST Cleanup Site
Status: Completed - Case Closed

Map ID
Direction
Distance
Distance (ft.)Site

MAP FINDINGS

EDR ID Number
Database(s)
EPA ID Number

ORANGEWOOD ACADEMY (Continued)

S102434714

Status Date: 1991-03-29 00:00:00
Lead Agency: ORANGE COUNTY LOP
Case Worker: SS
Local Agency: ORANGE COUNTY LOP
RB Case Number: 083001630T
LOC Case Number: 90UT186
File Location: Local Agency
Potential Media Affect: Soil
Potential Contaminants of Concern: Waste Oil / Motor / Hydraulic / Lubricating
Site History: Not reported

[Click here to access the California GeoTracker records for this facility:](#)

LUST:

Global Id: T0605901238
Contact Type: Local Agency Caseworker
Contact Name: KEVIN LAMBERT
Organization Name: ORANGE COUNTY LOP
Address: 1241 E DYER ROAD SUITE 120
City: SANTA ANA
Email: klambert@ochca.com
Phone Number: 7144336261

Global Id: T0605901238
Contact Type: Regional Board Caseworker
Contact Name: PATRICIA HANNON
Organization Name: SANTA ANA RWQCB (REGION 8)
Address: 3737 MAIN STREET, SUITE 500
City: RIVERSIDE
Email: phannon@waterboards.ca.gov
Phone Number: Not reported

LUST:

Global Id: T0605901238
Action Type: Other
Date: 1950-01-01 00:00:00
Action: Leak Discovery

Global Id: T0605901238
Action Type: Other
Date: 1950-01-01 00:00:00
Action: Leak Reported

ORANGE CO. LUST:

Region: ORANGE
Facility Id: 90UT186
Current Status: Certification (Case Closed)
Released Substance: Waste oil/Used oil
Date Closed: 03/29/1991
Case Type: Soil Only
Record ID: RO0001332

LUST REG 8:

Region: 8
County: Orange

Map ID
Direction
Distance
Distance (ft.)Site

MAP FINDINGS

EDR ID Number
Database(s)
EPA ID Number

ORANGEWOOD ACADEMY (Continued)

S102434714

Regional Board: Santa Ana Region
Facility Status: Case Closed
Case Number: 083001630T
Local Case Num: 90UT186
Case Type: Soil only
Substance: Waste Oil
Qty Leaked: 0
Abate Method: Not reported
Cross Street: Not reported
Enf Type: Not reported
Funding: Not reported
How Discovered: Tank Closure
How Stopped: Close Tank
Leak Cause: Unknown
Leak Source: Unknown
Global ID: T0605901238
How Stopped Date: 9/9/9999
Enter Date: Not reported
Review Date: Not reported
Prelim Assess: Not reported
Discover Date: 3/16/1990
Enforcement Date: Not reported
Close Date: 3/29/1991
Workplan: Not reported
Pollution Char: Not reported
Remed Plan: Not reported
Remed Action: Not reported
Monitoring: Not reported
Enter Date: Not reported
GW Qualifies: Not reported
Soil Qualifies: Not reported
Operator: Not reported
Facility Contact: Not reported
Interim: Not reported
Oversite Program: LUST
Latitude: 33.7636858
Longitude: -117.911405
MTBE Date: Not reported
Max MTBE GW: Not reported
MTBE Concentration: 0
Max MTBE Soil: Not reported
MTBE Fuel: 0
MTBE Tested: Not Required to be Tested.
MTBE Class: *
Staff: PAH
Staff Initials: SS
Lead Agency: Local Agency
Local Agency: 30000L
Hydr Basin #: Not reported
Beneficial: MUN
Priority: Not reported
Cleanup Fund Id: Not reported
Work Suspended: Not reported
Summary: Not reported

| Map ID | Direction | Distance | Distance (ft.)Site | MAP FINDINGS | EDR ID Number |
|--------|-----------|----------|--------------------|--------------|---------------|
| | | | | Database(s) | EPA ID Number |

| | | | | | |
|---|--|--|--|---|----------------------------|
| 9 | | | D & S CUSTOM PLATING, INC. 115522 ANABEL AVENUE GARDEN GROVE, CA 92843 | RCRA-LQG FINDS WDS NPDES HAZNET ENVIROSTOR | 1006805750 CAR000140764 |
|---|--|--|--|---|----------------------------|

RCRA-LQG:

Date form received by agency:05/11/2010

Facility name: D & S CUSTOM PLATING, INC.

Facility address: 115522 ANABEL AVENUE

GARDEN GROVE, CA 92843

EPA ID: CAR000140764

Mailing address: ANABEL AVENUE

GARDEN GROVE, CA 92843

Contact: DOUGLAS BUSH

Contact address: ANABEL AVENUE

GARDEN GROVE, CA 92843

Contact country: US

Contact telephone: (714) 537-5411

Contact email: Not reported

EPA Region: 09

Land type: Private

Classification: Large Quantity Generator

Description: Handler: generates 1,000 kg or more of hazardous waste during any calendar month; or generates more than 1 kg of acutely hazardous waste during any calendar month; or generates more than 100 kg of any residue or contaminated soil, waste or other debris resulting from the cleanup of a spill, into or on any land or water, of acutely hazardous waste during any calendar month; or generates 1 kg or less of acutely hazardous waste during any calendar month, and accumulates more than 1 kg of acutely hazardous waste at any time; or generates 100 kg or less of any residue or contaminated soil, waste or other debris resulting from the cleanup of a spill, into or on any land or water, of acutely hazardous waste during any calendar month, and accumulates more than 100 kg of that material at any time

Owner/Operator Summary:

Owner/operator name: DOUG BUSH

Owner/operator address: Not reported

Not reported

Owner/operator country: US

Owner/operator telephone: Not reported

Legal status: Private

Owner/Operator Type: Owner

Owner/Op start date: 06/01/1998

Owner/Op end date: Not reported

Owner/operator name: DOUG BUSH

Owner/operator address: Not reported

Not reported

Owner/operator country: US

Owner/operator telephone: Not reported

Legal status: Private

Owner/Operator Type: Operator

Owner/Op start date: 06/01/1998

Owner/Op end date: Not reported

Owner/operator name: DOUG BUSH

| Map ID | Direction | Distance | Distance (ft.)Site | MAP FINDINGS | EDR ID Number |
|--------|-----------|----------|--------------------|--------------|---------------|
| | | | | Database(s) | EPA ID Number |

| | | | | | |
|--|--|--|--|--|------------|
| | | | D & S CUSTOM PLATING, INC. (Continued) | | 1006805750 |
|--|--|--|--|--|------------|

Owner/operator address: Not reported

Not reported

Owner/operator country: US

Owner/operator telephone: Not reported

Legal status: Private

Owner/Operator Type: Operator

Owner/Op start date: 09/01/1998

Owner/Op end date: Not reported

Owner/operator name: D & S CUSTOM PLATING, INC.

Owner/operator address: ANABEL AVENUE

GARDEN GROVE, CA 92843

Owner/operator country: US

Owner/operator telephone: (714) 523-7541

Legal status: Private

Owner/Operator Type: Operator

Owner/Op start date: 08/01/1998

Owner/Op end date: Not reported

Owner/operator name: D & S CUSTOM PLATING, INC.

Owner/operator address: ANABEL AVENUE

GARDEN GROVE, CA 92843

Owner/operator country: US

Owner/operator telephone: (714) 523-7541

Legal status: Private

Owner/Operator Type: Owner

Owner/Op start date: 08/01/1998

Owner/Op end date: Not reported

Owner/operator name: D & S CUSTOM PLATING, INC.

Owner/operator address: SAME

Not reported

Owner/operator country: US

Owner/operator telephone: Not reported

Legal status: Private

Owner/Operator Type: Owner

Owner/Op start date: 09/01/1998

Owner/Op end date: Not reported

Handler Activities Summary:

U.S. importer of hazardous waste: No

Mixed waste (haz. and radioactive): No

Recycler of hazardous waste: No

Transporter of hazardous waste: No

Treater, storer or disposer of HW: No

Underground injection activity: No

On-site burner exemption: No

Furnace exemption: No

Used oil fuel burner: No

Used oil processor: No

User oil refiner: No

Used oil fuel marketer to burner: No

Used oil Specification marketer: No

Used oil transfer facility: No

Used oil transporter: No

Map ID
Direction
Distance
Distance (ft.)Site

MAP FINDINGS

EDR ID Number
Database(s) EPA ID Number

D & S CUSTOM PLATING, INC. (Continued)

1006805750

Historical Generators:

Date form received by agency: 02/20/2008
Facility name: D & S CUSTOM PLATING, INC.
Site name: D & S CUSROM PLATING, INC.
Classification: Large Quantity Generator

Date form received by agency: 02/20/2006
Facility name: D & S CUSTOM PLATING, INC.
Site name: D & S CUSTOM PLATING, INC
Classification: Large Quantity Generator

Date form received by agency: 02/18/2004
Facility name: D & S CUSTOM PLATING, INC.
Site name: D & S CUSTOM PLATING INC.
Classification: Large Quantity Generator

Date form received by agency: 02/20/2003
Facility name: D & S CUSTOM PLATING, INC.
Site name: D & S CUSTOM PLATING INC
Classification: Large Quantity Generator

Hazardous Waste Summary:

Waste code: 132
Waste name: 132

Waste code: 161
Waste name: 161

Waste code: 171
Waste name: 171

Waste code: 181
Waste name: 181

Waste code: 792
Waste name: 792

Waste code: D002
Waste name: A WASTE WHICH HAS A PH OF LESS THAN 2 OR GREATER THAN 12.5 IS CONSIDERED TO BE A CORROSIVE HAZARDOUS WASTE. SODIUM HYDROXIDE, A CAUSTIC SOLUTION WITH A HIGH PH, IS OFTEN USED BY INDUSTRIES TO CLEAN OR DEGREASE PARTS. HYDROCHLORIC ACID, A SOLUTION WITH A LOW PH, IS USED BY MANY INDUSTRIES TO CLEAN METAL PARTS PRIOR TO PAINTING. WHEN THESE CAUSTIC OR ACID SOLUTIONS BECOME CONTAMINATED AND MUST BE DISPOSED, THE WASTE WOULD BE A CORROSIVE HAZARDOUS WASTE.

Waste code: D007
Waste name: CHROMIUM

Waste code: D008
Waste name: LEAD

Waste code: F006
Waste name: WASTEWATER TREATMENT SLUDGES FROM ELECTROPLATING OPERATIONS EXCEPT FROM THE FOLLOWING PROCESSES: (1) SULFURIC ACID ANODIZING OF ALUMINUM; (2) TIN PLATING ON CARBON STEEL; (3) ZINC PLATING (SEGREGATED BASIS)

Map ID
Direction
Distance
Distance (ft.)Site

MAP FINDINGS

EDR ID Number
Database(s) EPA ID Number

D & S CUSTOM PLATING, INC. (Continued)

1006805750

ON CARBON STEEL; (4) ALUMINUM OR ZINC-ALUMINUM PLATING ON CARBON STEEL; (5) CLEANING/STRIPPING ASSOCIATED WITH TIN, ZINC AND ALUMINUM PLATING ON CARBON STEEL; AND (6) CHEMICAL ETCHING AND MILLING OF ALUMINUM.

Waste code: D002
Waste name: A WASTE WHICH HAS A PH OF LESS THAN 2 OR GREATER THAN 12.5 IS CONSIDERED TO BE A CORROSIVE HAZARDOUS WASTE. SODIUM HYDROXIDE, A CAUSTIC SOLUTION WITH A HIGH PH, IS OFTEN USED BY INDUSTRIES TO CLEAN OR DEGREASE PARTS. HYDROCHLORIC ACID, A SOLUTION WITH A LOW PH, IS USED BY MANY INDUSTRIES TO CLEAN METAL PARTS PRIOR TO PAINTING. WHEN THESE CAUSTIC OR ACID SOLUTIONS BECOME CONTAMINATED AND MUST BE DISPOSED, THE WASTE WOULD BE A CORROSIVE HAZARDOUS WASTE.

Waste code: F006
Waste name: WASTEWATER TREATMENT SLUDGES FROM ELECTROPLATING OPERATIONS EXCEPT FROM THE FOLLOWING PROCESSES: (1) SULFURIC ACID ANODIZING OF ALUMINUM; (2) TIN PLATING ON CARBON STEEL; (3) ZINC PLATING (SEGREGATED BASIS) ON CARBON STEEL; (4) ALUMINUM OR ZINC-ALUMINUM PLATING ON CARBON STEEL; (5) CLEANING/STRIPPING ASSOCIATED WITH TIN, ZINC AND ALUMINUM PLATING ON CARBON STEEL; AND (6) CHEMICAL ETCHING AND MILLING OF ALUMINUM.

Waste code: D002
Waste name: A WASTE WHICH HAS A PH OF LESS THAN 2 OR GREATER THAN 12.5 IS CONSIDERED TO BE A CORROSIVE HAZARDOUS WASTE. SODIUM HYDROXIDE, A CAUSTIC SOLUTION WITH A HIGH PH, IS OFTEN USED BY INDUSTRIES TO CLEAN OR DEGREASE PARTS. HYDROCHLORIC ACID, A SOLUTION WITH A LOW PH, IS USED BY MANY INDUSTRIES TO CLEAN METAL PARTS PRIOR TO PAINTING. WHEN THESE CAUSTIC OR ACID SOLUTIONS BECOME CONTAMINATED AND MUST BE DISPOSED, THE WASTE WOULD BE A CORROSIVE HAZARDOUS WASTE.

Waste code: D007
Waste name: CHROMIUM

Waste code: F006
Waste name: WASTEWATER TREATMENT SLUDGES FROM ELECTROPLATING OPERATIONS EXCEPT FROM THE FOLLOWING PROCESSES: (1) SULFURIC ACID ANODIZING OF ALUMINUM; (2) TIN PLATING ON CARBON STEEL; (3) ZINC PLATING (SEGREGATED BASIS) ON CARBON STEEL; (4) ALUMINUM OR ZINC-ALUMINUM PLATING ON CARBON STEEL; (5) CLEANING/STRIPPING ASSOCIATED WITH TIN, ZINC AND ALUMINUM PLATING ON CARBON STEEL; AND (6) CHEMICAL ETCHING AND MILLING OF ALUMINUM.

Waste code: F032
Waste name: WASTEWATERS, PROCESS RESIDUALS, PRESERVATIVE DRIPPAGE, AND SPENT FORMULATIONS FROM WOOD PRESERVING PROCESSES GENERATED AT PLANTS THAT CURRENTLY USE OR HAVE PREVIOUSLY USED CHLOROPHENOLIC FORMULATIONS (EXCEPT POTENTIALLY CROSS-CONTAMINATED WASTES THAT HAVE HAD THE F032 WASTE CODE DELETED IN ACCORDANCE WITH SECTION 261.35 OF THIS CHAPTER AND WHERE THE GENERATOR DOES NOT RESUME OR INITIATE USE OF CHLOROPHENOLIC FORMULATIONS). THIS LISTING DOES NOT INCLUDE K001 BOTTOM SEDIMENT SLUDGE FROM THE TREATMENT OF WASTEWATER FROM WOOD PRESERVING PROCESSES THAT USE CREOSOTE AND/OR PENTACHLOROPHENOL. (NOTE: THE LISTING OF WASTEWATERS THAT HAVE NOT COME INTO CONTACT WITH PROCESS CONTAMINANTS IS STAYED ADMINISTRATIVELY. THE LISTING FOR PLANTS THAT HAVE PREVIOUSLY USED CHLOROPHENOLIC FORMULATIONS IS

Map ID
Direction
Distance
Distance (ft.)Site

MAP FINDINGS

EDR ID Number
Database(s) EPA ID Number

D & S CUSTOM PLATING, INC. (Continued) 1006805750
ADMINISTRATIVELY STAYED WHENEVER THESE WASTES ARE COVERED BY THE F034
OR F035 LISTINGS. THESE STAYS WILL REMAIN IN EFFECT UNTIL FURTHER
ADMINISTRATIVE ACTION IS TAKEN.)

Biennial Reports:

Last Biennial Reporting Year: 2011

Annual Waste Handled:

Waste code: D002
Waste name: A WASTE WHICH HAS A PH OF LESS THAN 2 OR GREATER THAN 12.5 IS
CONSIDERED TO BE A CORROSIVE HAZARDOUS WASTE. SODIUM HYDROXIDE, A
CAUSTIC SOLUTION WITH A HIGH PH, IS OFTEN USED BY INDUSTRIES TO CLEAN
OR DEGREASE PARTS. HYDROCHLORIC ACID, A SOLUTION WITH A LOW PH, IS
USED BY MANY INDUSTRIES TO CLEAN METAL PARTS PRIOR TO PAINTING. WHEN
THESE CAUSTIC OR ACID SOLUTIONS BECOME CONTAMINATED AND MUST BE
DISPOSED, THE WASTE WOULD BE A CORROSIVE HAZARDOUS WASTE.
Amount (Lbs): 45375
Waste code: D006
Waste name: CADMIUM
Amount (Lbs): 45375
Waste code: D007
Waste name: CHROMIUM
Amount (Lbs): 98725
Waste code: D008
Waste name: LEAD
Amount (Lbs): 2950
Waste code: F006
Waste name: WASTEWATER TREATMENT SLUDGES FROM ELECTROPLATING OPERATIONS EXCEPT
FROM THE FOLLOWING PROCESSES: (1) SULFURIC ACID ANODIZING OF ALUMINUM;
(2) TIN PLATING ON CARBON STEEL; (3) ZINC PLATING (SEGREGATED BASIS)
ON CARBON STEEL; (4) ALUMINUM OR ZINC-ALUMINUM PLATING ON CARBON
STEEL; (5) CLEANING/STRIPPING ASSOCIATED WITH TIN, ZINC AND ALUMINUM
PLATING ON CARBON STEEL; AND (6) CHEMICAL ETCHING AND MILLING OF
ALUMINUM.
Amount (Lbs): 53350

Facility Has Received Notices of Violations:

Regulation violated: Not reported
Area of violation: TSD IS-Contingency Plan and Emergency Procedures
Date violation determined: 08/03/2010
Date achieved compliance: 08/10/2010
Violation lead agency: EPA
Enforcement action: WRITTEN INFORMAL
Enforcement action date: 11/10/2010
Enf. disposition status: Not reported
Enf. disp. status date: Not reported
Enforcement lead agency: EPA
Proposed penalty amount: Not reported
Final penalty amount: Not reported
Paid penalty amount: Not reported

Map ID
Direction
Distance
Distance (ft.)Site

MAP FINDINGS

EDR ID Number
Database(s) EPA ID Number

D & S CUSTOM PLATING, INC. (Continued) 1006805750

Regulation violated: Not reported
Area of violation: Generators - Pre-transport
Date violation determined: 08/03/2010
Date achieved compliance: 08/03/2010
Violation lead agency: EPA
Enforcement action: WRITTEN INFORMAL
Enforcement action date: 11/10/2010
Enf. disposition status: Not reported
Enf. disp. status date: Not reported
Enforcement lead agency: EPA
Proposed penalty amount: Not reported
Final penalty amount: Not reported
Paid penalty amount: Not reported
Regulation violated: Not reported
Area of violation: Universal Waste - Small Quantity Handlers
Date violation determined: 08/03/2010
Date achieved compliance: 08/10/2010
Violation lead agency: EPA
Enforcement action: WRITTEN INFORMAL
Enforcement action date: 11/10/2010
Enf. disposition status: Not reported
Enf. disp. status date: Not reported
Enforcement lead agency: EPA
Proposed penalty amount: Not reported
Final penalty amount: Not reported
Paid penalty amount: Not reported
Regulation violated: Not reported
Area of violation: TSD IS-Container Use and Management
Date violation determined: 08/03/2010
Date achieved compliance: 08/03/2010
Violation lead agency: EPA
Enforcement action: WRITTEN INFORMAL
Enforcement action date: 11/10/2010
Enf. disposition status: Not reported
Enf. disp. status date: Not reported
Enforcement lead agency: EPA
Proposed penalty amount: Not reported
Final penalty amount: Not reported
Paid penalty amount: Not reported

Regulation violated: Not reported
Area of violation: Generators - General
Date violation determined: 05/22/2006
Date achieved compliance: 09/28/2006
Violation lead agency: State
Enforcement action: WRITTEN INFORMAL
Enforcement action date: 03/22/2005
Enf. disposition status: Not reported
Enf. disp. status date: Not reported
Enforcement lead agency: State
Proposed penalty amount: Not reported
Final penalty amount: Not reported
Paid penalty amount: Not reported

Regulation violated: Not reported

Map ID
Direction
Distance
Distance (ft.)Site

MAP FINDINGS

EDR ID Number

Database(s) EPA ID Number

D & S CUSTOM PLATING, INC. (Continued)

1006805750

Area of violation: Generators - General
Date violation determined: 05/22/2006
Date achieved compliance: 09/28/2006
Violation lead agency: State
Enforcement action: WRITTEN INFORMAL
Enforcement action date: 05/22/2006
Enf. disposition status: Not reported
Enf. disp. status date: Not reported
Enforcement lead agency: State
Proposed penalty amount: Not reported
Final penalty amount: Not reported
Paid penalty amount: Not reported

Evaluation Action Summary:

Evaluation date: 08/03/2010
Evaluation: COMPLIANCE EVALUATION INSPECTION ON-SITE
Area of violation: TSD IS-Contingency Plan and Emergency Procedures
Date achieved compliance: 08/10/2010
Evaluation lead agency: EPA

Evaluation date: 08/03/2010
Evaluation: COMPLIANCE EVALUATION INSPECTION ON-SITE
Area of violation: TSD IS-Container Use and Management
Date achieved compliance: 08/03/2010
Evaluation lead agency: EPA

Evaluation date: 08/03/2010
Evaluation: COMPLIANCE EVALUATION INSPECTION ON-SITE
Area of violation: Generators - Pre-transport
Date achieved compliance: 08/03/2010
Evaluation lead agency: EPA

Evaluation date: 08/03/2010
Evaluation: COMPLIANCE EVALUATION INSPECTION ON-SITE
Area of violation: Universal Waste - Small Quantity Handlers
Date achieved compliance: 08/10/2010
Evaluation lead agency: EPA

Evaluation date: 06/21/2010
Evaluation: COMPLIANCE EVALUATION INSPECTION ON-SITE
Area of violation: Not reported
Date achieved compliance: Not reported
Evaluation lead agency: State

Evaluation date: 06/08/2009
Evaluation: COMPLIANCE EVALUATION INSPECTION ON-SITE
Area of violation: Not reported
Date achieved compliance: Not reported
Evaluation lead agency: State

Evaluation date: 12/15/2008
Evaluation: COMPLIANCE EVALUATION INSPECTION ON-SITE
Area of violation: Not reported
Date achieved compliance: Not reported
Evaluation lead agency: State

Evaluation date: 10/01/2008

Map ID
Direction
Distance
Distance (ft.)Site

MAP FINDINGS

EDR ID Number

Database(s) EPA ID Number

D & S CUSTOM PLATING, INC. (Continued)

1006805750

Evaluation: COMPLIANCE EVALUATION INSPECTION ON-SITE
Area of violation: Not reported
Date achieved compliance: Not reported
Evaluation lead agency: State

Evaluation date: 05/22/2006
Evaluation: COMPLIANCE EVALUATION INSPECTION ON-SITE
Area of violation: Generators - General
Date achieved compliance: 09/28/2006
Evaluation lead agency: Local

Evaluation date: 04/12/2005
Evaluation: FOCUSED COMPLIANCE INSPECTION
Area of violation: Not reported
Date achieved compliance: Not reported
Evaluation lead agency: State Contractor/Grantee

Evaluation date: 03/22/2005
Evaluation: COMPLIANCE EVALUATION INSPECTION ON-SITE
Area of violation: Generators - General
Date achieved compliance: 09/28/2006
Evaluation lead agency: State Contractor/Grantee

Evaluation date: 06/21/2004
Evaluation: COMPLIANCE EVALUATION INSPECTION ON-SITE
Area of violation: Not reported
Date achieved compliance: Not reported
Evaluation lead agency: State Contractor/Grantee

FINDS:

Registry ID: 110012701852

Environmental Interest/Information System

California Hazardous Waste Tracking System - Datamart (HWTS-DATAMART) provides California with information on hazardous waste shipments for generators, transporters, and treatment, storage, and disposal facilities.

US EPA TRIS (Toxics Release Inventory System) contains information from facilities on the amounts of over 300 listed toxic chemicals that these facilities release directly to air, water, land, or that are transported off-site.

RCRAInfo is a national information system that supports the Resource Conservation and Recovery Act (RCRA) program through the tracking of events and activities related to facilities that generate, transport, and treat, store, or dispose of hazardous waste. RCRAInfo allows RCRA program staff to track the notification, permit, compliance, and corrective action activities required under RCRA.

CA WDS:

Facility ID: Santa Ana River 301016674
Facility Type: Other - Does not fall into the category of Municipal/Domestic, Industrial, Agricultural or Solid Waste (Class I, II or III)
Facility Status: Active - Any facility with a continuous or seasonal discharge that is

Map ID
Direction
Distance
Distance (ft.)Site

MAP FINDINGS

EDR ID Number

Database(s) EPA ID Number

D & S CUSTOM PLATING, INC. (Continued)

1006805750

NPDES Number: under Waste Discharge Requirements.
CAS000001 The 1st 2 characters designate the state. The remaining 7
are assigned by the Regional Board

Subregion: 8
Facility Telephone: Not reported
Facility Contact: DOUG BUSH
Agency Name: D AND S CUSTOM PLATING INC
Agency Address: 11552 ANABEL
Agency City,St,Zip: GARDEN GROVE 92843
Agency Contact: DOUG BUSH
Agency Telephone: Not reported
Agency Type: Private
SIC Code: 0
SIC Code 2: Not reported
Primary Waste: Not reported
Primary Waste Type: Not reported
Secondary Waste: Not reported
Secondary Waste Type: Not reported
Design Flow: 0
Baseline Flow: 0
Reclamation: Not reported
POTW: Not reported
Treat To Water: Minor Threat to Water Quality. A violation of a regional board order
should cause a relatively minor impairment of beneficial uses compared
to a major or minor threat. Not: All nurds without a TTWQ will be
considered a minor threat to water quality unless coded at a higher
Level. A Zero (0) may be used to code those NURDS that are found to
represent no threat to water quality.

Complexity: Category C - Facilities having no waste treatment systems, such as
cooling water dischargers or those who must comply through best
management practices, facilities with passive waste treatment and
disposal systems, such as septic systems with subsurface disposal, or
dischargers having waste storage systems with land disposal such as
dairy waste ponds.

NPDES:

Npdes Number: CAS00001
Facility Status: Active
Agency Id: Not reported
Region: 8
Regulatory Measure Id: Not Available
Order No: 97-03-DWQ
Regulatory Measure Type: Enrollee
Place Id: Not Available
WDID: 8 301016674
Program Type: Industrial
Adoption Date Of Regulatory Measure: N/A
Effective Date Of Regulatory Measure: 7/25/2001
Expiration Date Of Regulatory Measure: Not reported
Termination Date Of Regulatory Measure: Not reported
Discharge Name: D & S Custom Plating Inc
Discharge Address: 11552 Anabel Ave
Discharge City: Garden Grove
Discharge State: Ca
Discharge Zip: 92843

Map ID
Direction
Distance
Distance (ft.)Site

MAP FINDINGS

EDR ID Number

Database(s) EPA ID Number

D & S CUSTOM PLATING, INC. (Continued)

1006805750

HAZNET:

Year: 2009
Gepaid: CAR000140764
Contact: DOUG BUSH
Telephone: 7145375411
Mailing Name: Not reported
Mailing Address: 11552 ANABEL
Mailing City,St,Zip: GARDEN GROVE, CA 928430000
Gen County: Orange
TSD EPA ID: NVT330010000
TSD County: 99
Waste Category: Liquids with nickel >= 134 Mg./L
Disposal Method: OTHER RECOVERY OF RECLAMATION FOR REUSE INCLUDING ACID REGENERATION,
ORGANICS RECOVERY ECT
Tons: 1.14675
Facility County: Orange

Year: 2009
Gepaid: CAR000140764
Contact: DOUG BUSH
Telephone: 7145375411
Mailing Name: Not reported
Mailing Address: 11552 ANABEL
Mailing City,St,Zip: GARDEN GROVE, CA 928430000
Gen County: Orange
TSD EPA ID: NVT330010000
TSD County: 99
Waste Category: Other inorganic solid waste
Disposal Method: LANDFILL OR SURFACE IMPOUNDMENT THAT WILL BE CLOSED AS LANDFILL(TO
INCLUDE ON-SITE TREATMENT AND/OR STABILIZATION)
Tons: 3.7212
Facility County: Orange

Year: 2009
Gepaid: CAR000140764
Contact: DOUG BUSH
Telephone: 7145375411
Mailing Name: Not reported
Mailing Address: 11552 ANABEL
Mailing City,St,Zip: GARDEN GROVE, CA 928430000
Gen County: Orange
TSD EPA ID: AZR000501510
TSD County: 99
Waste Category: Other inorganic solid waste
Disposal Method: STORAGE, BULKING, AND/OR TRANSFER OFF SITE--NO TREATMENT/RECOVERY
(H010-H129) OR (H131-H135)
Tons: 9.2708
Facility County: Orange

Year: 2009
Gepaid: CAR000140764
Contact: DOUG BUSH
Telephone: 7145375411
Mailing Name: Not reported
Mailing Address: 11552 ANABEL
Mailing City,St,Zip: GARDEN GROVE, CA 928430000
Gen County: Orange

Map ID
Direction
Distance
Distance (ft.)Site

MAP FINDINGS

EDR ID Number

Database(s) EPA ID Number

D & S CUSTOM PLATING, INC. (Continued)

1006805750

TSD EPA ID: Not reported
TSD County: 99
Waste Category: Metal sludge (Alkaline solution (pH >= 12.5) with metals)
Disposal Method: METALS RECOVERY INCLUDING RETORING, SMELTING, CHEMICALS, ECT
Tons: 0.8428
Facility County: Orange

Year: 2009
Gepaid: CAR000140764
Contact: DOUG BUSH
Telephone: 7145375411
Mailing Name: Not reported
Mailing Address: 11552 ANABEL
Mailing City, St, Zip: GARDEN GROVE, CA 928430000
Gen County: Orange
TSD EPA ID: CAD008488025
TSD County: Los Angeles
Waste Category: Metal sludge (Alkaline solution (pH >= 12.5) with metals)
Disposal Method: STORAGE, BULKING, AND/OR TRANSFER OFF SITE--NO TREATMENT/RECOVERY (H010-H129) OR (H131-H135)
Tons: 11.7992
Facility County: Orange

[Click this hyperlink](#) while viewing on your computer to access
60 additional CA_HAZNET: record(s) in the EDR Site Report.

ENVIROSTOR:

Site Type: Tiered Permit
Site Type Detailed: Tiered Permit
Acres: Not reported
NPL: NO
Regulatory Agencies: NONE SPECIFIED
Lead Agency: NONE SPECIFIED
Program Manager: Not reported
Supervisor: Not reported
Division Branch: Cleanup Cypress
Facility ID: 71003389
Site Code: Not reported
Assembly: 69
Senate: 34
Special Program: Not reported
Status: Not reported
Status Date: Not reported
Restricted Use: NO
Site Mgmt. Req.: NONE SPECIFIED
Funding: Not reported
Latitude: 33.762647
Longitude: -117.927817
APN: NONE SPECIFIED
Past Use: NONE SPECIFIED
Potential COC: NONE SPECIFIED
Confirmed COC: NONE SPECIFIED
Potential Description: NONE SPECIFIED
Alias Name: CAL000196560
Alias Type: EPA Identification Number
Alias Name: 71003389
Alias Type: Envirostor ID Number

Map ID
Direction
Distance
Distance (ft.)Site

MAP FINDINGS

EDR ID Number

Database(s) EPA ID Number

D & S CUSTOM PLATING, INC. (Continued)

1006805750

Completed Info:
Completed Area Name: Not reported
Completed Sub Area Name: Not reported
Completed Document Type: Not reported
Completed Date: Not reported
Comments: Not reported

Future Area Name: Not reported
Future Sub Area Name: Not reported
Future Document Type: Not reported
Future Due Date: Not reported
Schedule Area Name: Not reported
Schedule Sub Area Name: Not reported
Schedule Document Type: Not reported
Schedule Due Date: Not reported
Schedule Revised Date: Not reported

10

IDEAL UNIFORM RENTAL SERVICE
13811 A BETTER WAY
GARDEN GROVE, CA 92843

SLIC S108418384
HAZNET N/A

SLIC:
Region: STATE
Facility Status: Open - Remediation
Status Date: 2007-01-09 00:00:00
Global Id: SL0605946450
Lead Agency: SANTA ANA RWQCB (REGION 8)
Lead Agency Case Number: Not reported
Latitude: 33.762425
Longitude: -117.925738
Case Type: Cleanup Program Site
Case Worker: MGC
Local Agency: Not reported
RB Case Number: Not reported
File Location: Not reported
Potential Media Affected: Other Groundwater (uses other than drinking water)
Potential Contaminants of Concern: Trichloroethylene (TCE), Tetrachloroethylene (PCE)
Site History: Not reported

[Click here to access the California GeoTracker records for this facility:](#)

HAZNET:

Year: 2009
Gepaid: CAR000189043
Contact: ROBERT D ADAMS
Telephone: 7146366715
Mailing Name: Not reported
Mailing Address: 9781 LENORE DR
Mailing City, St, Zip: GARDEN GROVE, CA 928410000
Gen County: Orange
TSD EPA ID: CAT080013352
TSD County: Los Angeles
Waste Category: Aqueous solution with total organic residues less than 10 percent
Disposal Method: OTHER RECOVERY OF RECLAMATION FOR REUSE INCLUDING ACID REGENERATION, ORGANICS RECOVERY ECT
Tons: 3.2592
Facility County: Orange

Map ID
Direction
Distance
Distance (ft.)Site

MAP FINDINGS

EDR ID Number
Database(s)
EPA ID Number

IDEAL UNIFORM RENTAL SERVICE (Continued)

S108418384

Year: 2008
Gepaid: CAR000189043
Contact: ROBERT D ADAMS
Telephone: 7146366715
Mailing Name: Not reported
Mailing Address: 9781 LENORE DR
Mailing City,St,Zip: GARDEN GROVE, CA 928410000
Gen County: Orange
TSD EPA ID: CAT080013352
TSD County: Los Angeles
Waste Category: Aqueous solution with total organic residues less than 10 percent
Disposal Method: OTHER RECOVERY OF RECLAMATION FOR REUSE INCLUDING ACID REGENERATION, ORGANICS RECOVERY ECT
Tons: 4.41
Facility County: Orange

Year: 2008
Gepaid: CAR000189043
Contact: ROBERT D ADAMS
Telephone: 7146366715
Mailing Name: Not reported
Mailing Address: 9781 LENORE DR
Mailing City,St,Zip: GARDEN GROVE, CA 928410000
Gen County: Orange
TSD EPA ID: AZD982441263
TSD County: 99
Waste Category: Organic solids with halogens
Disposal Method: OTHER TREATMENT
Tons: 1
Facility County: Orange

10 PARSONS/BUBECK TRUST SITES
13782 A BETTER WAY
GARDEN GROVE, CA

SLIC S101854118
N/A

SLIC:
Region: STATE
Facility Status: Completed - Case Closed
Status Date: 2001-12-21 00:00:00
Global Id: SL208203875
Lead Agency: SANTA ANA RWQCB (REGION 8)
Lead Agency Case Number: Not reported
Latitude: 33.762901
Longitude: -117.924346
Case Type: Cleanup Program Site
Case Worker: KS
Local Agency: Not reported
RB Case Number: SL208203875
File Location: Not reported
Potential Media Affected: Not reported
Potential Contaminants of Concern: Not reported
Site History: Not reported

[Click here to access the California GeoTracker records for this facility:](#)

SLIC:
Type: Soil and Groundwater

Map ID
Direction
Distance
Distance (ft.)Site

MAP FINDINGS

EDR ID Number
Database(s)
EPA ID Number

PARSONS/BUBECK TRUST SITES (Continued)

S101854118

Facility Status: Closed
Region: 8
Staff: Kamron Saremi, Tel 909-782-4303, SLIC
Substance: Kamron Saremi, Tel 909-782-4303, SLIC
Lead Agency: Kamron Saremi, Tel 909-782-4303, SLIC
Location Code: Kamron Saremi, Tel 909-782-4303, SLIC
Thomas Bros Code: Kamron Saremi, Tel 909-782-4303, SLIC

11 STREMECKS HERITAGE FODDS LLC
4002 WESTMINSTER AVE.
SANTA ANA, CA 92703

UST U003781997
N/A

UST:
Facility ID: 8638
Latitude: 33.7487
Longitude: -117.9024

11 ADOHR FARMS
4002 WESTMINSTER AVE
SANTA ANA, CA 92702

WDS U001578137
NPDES N/A
LUST
HIST UST

CA WDS:
Facility ID: Santa Ana River 301003338
Facility Type: Industrial - Facility that treats and/or disposes of liquid or semisolid wastes from any servicing, producing, manufacturing or processing operation of whatever nature, including mining, gravel washing, geothermal operations, air conditioning, ship building and repairing, oil production, storage and disposal operations, water pumping.
Facility Status: Active - Any facility with a continuous or seasonal discharge that is under Waste Discharge Requirements.
NPDES Number: CAS000001 The 1st 2 characters designate the state. The remaining 7 are assigned by the Regional Board
Subregion: 8
Facility Telephone: Not reported
Facility Contact: Not reported
Agency Name: STREMECKS HERITAGE FOODS - S.A
Agency Address: 4002 WESTMINSTER AVE
Agency City,St,Zip: SANTA ANA 92703
Agency Contact: VASEL CAMAJ
Agency Telephone: 7147755081
Agency Type: Private
SIC Code: 2024
SIC Code 2: Not reported
Primary Waste: Not reported
Primary Waste Type: Not reported
Secondary Waste: Not reported
Secondary Waste Type: Not reported
Design Flow: 0
Baseline Flow: 0
Reclamation: Not reported
POTW: Not reported
Treat To Water: Minor Threat to Water Quality. A violation of a regional board order should cause a relatively minor impairment of beneficial uses compared to a major or minor threat. Not: All nurds without a TTWW will be

Map ID
Direction
Distance
Distance (ft.)Site

MAP FINDINGS

EDR ID Number

Database(s) EPA ID Number

ADOHR FARMS (Continued)

U001578137

considered a minor threat to water quality unless coded at a higher Level. A Zero (0) may be used to code those NURDS that are found to represent no threat to water quality.
Complexity: Category C - Facilities having no waste treatment systems, such as cooling water dischargers or those who must comply through best management practices, facilities with passive waste treatment and disposal systems, such as septic systems with subsurface disposal, or dischargers having waste storage systems with land disposal such as dairy waste ponds.

NPDES:

Npdes Number: CAS00001
Facility Status: Active
Agency Id: Not reported
Region: 8
Regulatory Measure Id: Not Available
Order No: 97-03-DWQ
Regulatory Measure Type: Enrollee
Place Id: Not Available
WDID: 8 301003338
Program Type: Industrial
Adoption Date Of Regulatory Measure: N/A
Effective Date Of Regulatory Measure: 4/3/1992
Expiration Date Of Regulatory Measure: Not reported
Termination Date Of Regulatory Measure: Not reported
Discharge Name: Stremicks Heritage Foods
Discharge Address: 4002 Westminster Ave
Discharge City: Santa Ana
Discharge State: Ca
Discharge Zip: 92703

LUST:

Region: STATE
Global Id: T0605900692
Latitude: 33.7596048
Longitude: -117.9242383
Case Type: LUST Cleanup Site
Status: Completed - Case Closed
Status Date: 1996-10-01 00:00:00
Lead Agency: SANTA ANA RWQCB (REGION 8)
Case Worker: PAH
Local Agency: SANTA ANA, CITY OF
RB Case Number: 083000876T
LOC Case Number: Not reported
File Location: Not reported
Potential Media Affect: Aquifer used for drinking water supply
Potential Contaminants of Concern: Diesel
Site History: Not reported

[Click here to access the California GeoTracker records for this facility:](#)

LUST:

Global Id: T0605900692
Contact Type: Local Agency Caseworker
Contact Name: CHRISTOPHER CIRAULO
Organization Name: SANTA ANA, CITY OF
Address: 1439 S. BROADWAY

Map ID
Direction
Distance
Distance (ft.)Site

MAP FINDINGS

EDR ID Number

Database(s) EPA ID Number

ADOHR FARMS (Continued)

U001578137

City: SANTA ANA
Email: cciraulo@santa-ana.org
Phone Number: Not reported

LUST:

Global Id: T0605900692
Action Type: Other
Date: 1950-01-01 00:00:00
Action: Leak Discovery

Global Id:

T0605900692
Action Type: Other
Date: 1950-01-01 00:00:00
Action: Leak Reported

LUST REG 8:

Region: 8
County: Orange
Regional Board: Santa Ana Region
Facility Status: Case Closed
Case Number: 083000876T
Local Case Num: Not reported
Case Type: Aquifer affected
Substance: Diesel
Qty Leaked: Not reported
Abate Method: EDVE
Cross Street: HARBOR
Enf Type: Not reported
Funding: Not reported
How Discovered: Tank Closure
How Stopped: Not reported
Leak Cause: Overfill
Leak Source: Other Source
Global ID: T0605900692
How Stopped Date: Not reported
Enter Date: 5/27/1988
Review Date: 3/18/1988
Prelim Assess: Not reported
Discover Date: 3/18/1988
Enforcement Date: Not reported
Close Date: 10/1/1996
Workplan: Not reported
Pollution Char: 5/31/1988
Remed Plan: 6/22/1993
Remed Action: 9/16/1993
Monitoring: 4/24/1995
Enter Date: 5/27/1988
GW Qualifies: Not reported
Soil Qualifies: Not reported
Operator: Not reported
Facility Contact: Not reported
Interim: Yes
Oversite Program: LUST
Latitude: 33.7596048
Longitude: -117.9242383

| Map ID Direction Distance Distance (ft.)Site | MAP FINDINGS | EDR ID Number |
|---|--------------|---------------|
| | Database(s) | EPA ID Number |

ADOHR FARMS (Continued)

U001578137

MTBE Date: Not reported
Max MTBE GW: Not reported
MTBE Concentration: 0
Max MTBE Soil: Not reported
MTBE Fuel: 0
MTBE Tested: Not Required to be Tested.
MTBE Class: *
Staff: PAH
Staff Initials: JB
Lead Agency: Regional Board
Local Agency: Santa Ana, Orange County
Hydr Basin #: COASTAL PLAIN OF ORA
Beneficial: Not reported
Priority: Not reported
Cleanup Fund Id: Not reported
Work Suspended: Not reported
Summary: Not reported

HIST UST:

Region: STATE
Facility ID: 00000028217
Facility Type: Other
Other Type: DAIRY
Total Tanks: 0004
Contact Name: DENNIS BRANCH
Telephone: 7147757600
Owner Name: THE SOUTHLAND CORPORATION
Owner Address: 2828 NORTH HASKELL AVENUE
Owner City,St,Zip: DALLAS, TX 75221

Tank Num: 001
Container Num: 001
Year Installed: Not reported
Tank Capacity: 00010000
Tank Used for: PRODUCT
Type of Fuel: DIESEL
Tank Construction: Not reported
Leak Detection: None

Tank Num: 002
Container Num: 002
Year Installed: Not reported
Tank Capacity: 00012000
Tank Used for: PRODUCT
Type of Fuel: REGULAR
Tank Construction: Not reported
Leak Detection: None

Tank Num: 003
Container Num: 003
Year Installed: Not reported
Tank Capacity: 00002000
Tank Used for: PRODUCT
Type of Fuel: UNLEADED
Tank Construction: Not reported
Leak Detection: None

| Map ID Direction Distance Distance (ft.)Site | MAP FINDINGS | EDR ID Number |
|---|--------------|---------------|
| | Database(s) | EPA ID Number |

ADOHR FARMS (Continued)

U001578137

Tank Num: 004
Container Num: 004
Year Installed: Not reported
Tank Capacity: 00002000
Tank Used for: WASTE
Type of Fuel: WASTE OIL
Tank Construction: Not reported
Leak Detection: None

11

4002 WESTMINSTER AVE
SANTA ANA, CA 92703

AST A100340641
N/A

AST:
Owner: STREMICKS HERITAGE FOODS
Total Gallons: 1,320
Certified Unified Program Agencies: Orange

11

ADOHR FARMS
4002 WESTMINSTER
SANTA ANA, CA 92703

RCRA-SQG 1000818181
TRIS 92703DHRFR40
FINDS
HIST CORTESE
HAZNET

RCRA-SQG:
Date form received by agency:07/02/1992
Facility name: ADOHR FARMS
Facility address: 4002 WESTMINSTER
SANTA ANA, CA 92703
EPA ID: CAD983566837
Contact: K STEDMAN
Contact address: 4002 WESTMINSTER
SANTA ANA, CA 92703
Contact country: US
Contact telephone: (714) 775-5076
Contact email: Not reported
EPA Region: 09
Classification: Small Small Quantity Generator
Description: Handler: generates more than 100 and less than 1000 kg of hazardous waste during any calendar month and accumulates less than 6000 kg of hazardous waste at any time; or generates 100 kg or less of hazardous waste during any calendar month, and accumulates more than 1000 kg of hazardous waste at any time

Owner/Operator Summary:
Owner/operator name: ADOHR FARMS
Owner/operator address: 4002 WESTMINSTER
SANTA ANA, CA 92703
Owner/operator country: Not reported
Owner/operator telephone: (714) 775-5076
Legal status: Private
Owner/Operator Type: Owner
Owner/Op start date: Not reported
Owner/Op end date: Not reported

Map ID
Direction
Distance
Distance (ft.)Site

MAP FINDINGS

EDR ID Number

Database(s) EPA ID Number

ADOHR FARMS (Continued)

1000818181

Handler Activities Summary:

U.S. importer of hazardous waste: No
Mixed waste (haz. and radioactive): No
Recycler of hazardous waste: No
Transporter of hazardous waste: No
Treater, storer or disposer of HW: No
Underground injection activity: No
On-site burner exemption: No
Furnace exemption: No
Used oil fuel burner: No
Used oil processor: No
User oil refiner: No
Used oil fuel marketer to burner: No
Used oil Specification marketer: No
Used oil transfer facility: No
Used oil transporter: No

Violation Status: No violations found

FINDS:

Registry ID: 110000497999

Environmental Interest/Information System

NCDB (National Compliance Data Base) supports implementation of the Federal Insecticide, Fungicide, and Rodenticide Act (FIFRA) and the Toxic Substances Control Act (TSCA). The system tracks inspections in regions and states with cooperative agreements, enforcement actions, and settlements.

The NEI (National Emissions Inventory) database contains information on stationary and mobile sources that emit criteria air pollutants and their precursors, as well as hazardous air pollutants (HAPs).

California Hazardous Waste Tracking System - Datamart (HWTS-DATAMART) provides California with information on hazardous waste shipments for generators, transporters, and treatment, storage, and disposal facilities.

US EPA TRIS (Toxics Release Inventory System) contains information from facilities on the amounts of over 300 listed toxic chemicals that these facilities release directly to air, water, land, or that are transported off-site.

RCRAInfo is a national information system that supports the Resource Conservation and Recovery Act (RCRA) program through the tracking of events and activities related to facilities that generate, transport, and treat, store, or dispose of hazardous waste. RCRAInfo allows RCRA program staff to track the notification, permit, compliance, and corrective action activities required under RCRA.

ICIS (Integrated Compliance Information System) is the Integrated Compliance Information System and provides a database that, when complete, will contain integrated Enforcement and Compliance information across most of EPA's programs. The vision for ICIS is to replace EPA's independent databases that contain Enforcement data with a single repository for that information. Currently, ICIS contains all

Map ID
Direction
Distance
Distance (ft.)Site

MAP FINDINGS

EDR ID Number

Database(s) EPA ID Number

ADOHR FARMS (Continued)

1000818181

Federal Administrative and Judicial enforcement actions. This information is maintained in ICIS by EPA in the Regional offices and it Headquarters. A future release of ICIS will replace the Permit Compliance System (PCS) which supports the NPDES and will integrate that information with Federal actions already in the system. ICIS also has the capability to track other activities occurring in the Region that support Compliance and Enforcement programs. These include; Incident Tracking, Compliance Assistance, and Compliance Monitoring.

CORTESE:

Region: CORTESE
Facility County Code: 30
Reg By: LTNKA
Reg Id: 083000876T

HAZNET:

Year: 2009
Gepaid: CAD983566837
Contact: ROBERT BALL
Telephone: 7147755081
Mailing Name: Not reported
Mailing Address: PO BOX 1945
Mailing City,St,Zip: SANTA ANA, CA 927021945
Gen County: Orange
TSD EPA ID: CAD097030993
TSD County: Los Angeles
Waste Category: Other organic solids
Disposal Method: STORAGE, BULKING, AND/OR TRANSFER OFF SITE--NO TREATMENT/RECOVERY (H010-H129) OR (H131-H135)
Tons: 0.125
Facility County: Orange

Year: 2009
Gepaid: CAD983566837
Contact: ROBERT BALL
Telephone: 7147755081
Mailing Name: Not reported
Mailing Address: PO BOX 1945
Mailing City,St,Zip: SANTA ANA, CA 927021945
Gen County: Orange
TSD EPA ID: CAT080013352
TSD County: Los Angeles
Waste Category: Aqueous solution with total organic residues less than 10 percent
Disposal Method: OTHER RECOVERY OF RECLAMATION FOR REUSE INCLUDING ACID REGENERATION, ORGANICS RECOVERY ECT
Tons: 0.1302
Facility County: Orange

Year: 2009
Gepaid: CAD983566837
Contact: ROBERT BALL
Telephone: 7147755081
Mailing Name: Not reported
Mailing Address: PO BOX 1945
Mailing City,St,Zip: SANTA ANA, CA 927021945

Map ID
Direction
Distance
Distance (ft.)Site

MAP FINDINGS

EDR ID Number
Database(s)
EPA ID Number

ADOHR FARMS (Continued)

1000818181

Gen County: Orange
TSD EPA ID: CAT080013352
TSD County: Los Angeles
Waste Category: Unspecified oil-containing waste
Disposal Method: SLUDGE TREATMENT AND/OR DEWATERING
Tons: 0.36
Facility County: Orange

Year: 2009
Gepaid: CAD983566837
Contact: ROBERT BALL
Telephone: 7147755081
Mailing Name: Not reported
Mailing Address: PO BOX 1945
Mailing City,St,Zip: SANTA ANA, CA 927021945
Gen County: Orange
TSD EPA ID: CAT080013352
TSD County: Los Angeles
Waste Category: Unspecified oil-containing waste
Disposal Method: OTHER RECOVERY OF RECLAMATION FOR REUSE INCLUDING ACID REGENERATION, ORGANICS RECOVERY ECT
Tons: 0.417
Facility County: Orange

Year: 2009
Gepaid: CAD983566837
Contact: ROBERT BALL
Telephone: 7147755081
Mailing Name: Not reported
Mailing Address: PO BOX 1945
Mailing City,St,Zip: SANTA ANA, CA 927021945
Gen County: Orange
TSD EPA ID: CAT080013352
TSD County: Los Angeles
Waste Category: Unspecified oil-containing waste
Disposal Method: Not reported
Tons: Not reported
Facility County: Orange

[Click this hyperlink](#) while viewing on your computer to access
46 additional CA_HAZNET: record(s) in the EDR Site Report.

11 B AND D METAL FINISHING CERC-NFRAP 1000109966
11901 WESTMINISTER AVENUE RCRA-NonGen CAD097568208
GARDEN GROVE, CA 92843 FINDS

CERC-NFRAP:

Site ID: 0901688
Federal Facility: Not a Federal Facility
NPL Status: Not on the NPL
Non NPL Status: NFRAP-Site does not qualify for the NPL based on existing information

CERCLIS-NFRAP Site Contact Details:

Contact Sequence ID: 13051850.00000
Person ID: 9271184.00000

Contact Sequence ID: 13057927.00000

Map ID
Direction
Distance
Distance (ft.)Site

MAP FINDINGS

EDR ID Number
Database(s)
EPA ID Number

B AND D METAL FINISHING (Continued)

1000109966

Person ID: 9270048.00000
Contact Sequence ID: 13088642.00000
Person ID: 13002167.00000

Contact Sequence ID: 13179069.00000
Person ID: 9270438.00000

CERCLIS-NFRAP Assessment History:

Action: DISCOVERY
Date Started: Not reported
Date Completed: 01/01/1981
Priority Level: Not reported

Action: ARCHIVE SITE
Date Started: Not reported
Date Completed: 10/01/1985
Priority Level: Not reported

Action: PRELIMINARY ASSESSMENT
Date Started: 01/01/1985
Date Completed: 10/01/1985
Priority Level: NFRAP-Site does not qualify for the NPL based on existing information

RCRA-NonGen:

Date form received by agency: 01/08/1981
Facility name: B & D METAL FINISHING
Facility address: 11901 WESTMINISTER AVE
GARDEN GROVE, CA 92843
EPA ID: CAD097568208
Mailing address: 11901 WESTMINISTER AVE UNIT S
GARDEN GROVE, CA 92643
Contact: Not reported
Contact address: Not reported
Contact country: Not reported
Contact telephone: Not reported
Contact email: Not reported
EPA Region: 09
Classification: Non-Generator
Description: Handler: Non-Generators do not presently generate hazardous waste

Owner/Operator Summary:

Owner/operator name: NOT REQUIRED
Owner/operator address: NOT REQUIRED
NOT REQUIRED, ME 99999
Owner/operator country: Not reported
Owner/operator telephone: (415) 555-1212
Legal status: Private
Owner/Operator Type: Owner
Owner/Op start date: Not reported
Owner/Op end date: Not reported

Owner/operator name: NOT REQUIRED
Owner/operator address: NOT REQUIRED
NOT REQUIRED, ME 99999

Map ID
Direction
Distance
Distance (ft.)Site

MAP FINDINGS

EDR ID Number
Database(s)
EPA ID Number

B AND D METAL FINISHING (Continued)

1000109966

Owner/operator country: Not reported
Owner/operator telephone: (415) 555-1212
Legal status: Private
Owner/Operator Type: Operator
Owner/Op start date: Not reported
Owner/Op end date: Not reported

Handler Activities Summary:

U.S. importer of hazardous waste: No
Mixed waste (haz. and radioactive): No
Recycler of hazardous waste: No
Transporter of hazardous waste: No
Treater, storer or disposer of HW: No
Underground injection activity: No
On-site burner exemption: No
Furnace exemption: No
Used oil fuel burner: No
Used oil processor: No
User oil refiner: No
Used oil fuel marketer to burner: No
Used oil Specification marketer: No
Used oil transfer facility: No
Used oil transporter: No

Violation Status: No violations found

FINDS:

Registry ID: 110006468232

Environmental Interest/Information System

RCRAInfo is a national information system that supports the Resource Conservation and Recovery Act (RCRA) program through the tracking of events and activities related to facilities that generate, transport, and treat, store, or dispose of hazardous waste. RCRAInfo allows RCRA program staff to track the notification, permit, compliance, and corrective action activities required under RCRA.

11 RENEW CONSTRUCTION
13962 SEABOARD CIRCLE
GARDEN GROVE, CA 92813

RCRA-SQG 1000984946
FINDS CAR000000554
HAZNET

RCRA-SQG:

Date form received by agency: 02/27/1995

Facility name: RENEW CONSTRUCTION
Facility address: 13962 SEABOARD CIRCLE
GARDEN GROVE, CA 92813

EPA ID: CAR000000554
Contact: LAWRENCE SHEPHERD
Contact address: 13962 SEABORD CIRCLE
GARDEN GROVE, CA 92613

Contact country: US
Contact telephone: (714) 554-0131
Contact email: Not reported
EPA Region: 09

Classification: Small Small Quantity Generator
Description: Handler: generates more than 100 and less than 1000 kg of hazardous

Map ID
Direction
Distance
Distance (ft.)Site

MAP FINDINGS

EDR ID Number
Database(s)
EPA ID Number

RENEW CONSTRUCTION (Continued)

1000984946

waste during any calendar month and accumulates less than 6000 kg of hazardous waste at any time; or generates 100 kg or less of hazardous waste during any calendar month, and accumulates more than 1000 kg of hazardous waste at any time

Owner/Operator Summary:

Owner/operator name: RENEW CONSTRUCTION
Owner/operator address: 13962 SEABOARD CIRCLE
GARDEN GROVE, CA 92643
Owner/operator country: Not reported
Owner/operator telephone: (714) 554-0131
Legal status: Private
Owner/Operator Type: Owner
Owner/Op start date: Not reported
Owner/Op end date: Not reported

Handler Activities Summary:

U.S. importer of hazardous waste: No
Mixed waste (haz. and radioactive): No
Recycler of hazardous waste: No
Transporter of hazardous waste: No
Treater, storer or disposer of HW: No
Underground injection activity: No
On-site burner exemption: No
Furnace exemption: No
Used oil fuel burner: No
Used oil processor: No
User oil refiner: No
Used oil fuel marketer to burner: No
Used oil Specification marketer: No
Used oil transfer facility: No
Used oil transporter: No

Violation Status: No violations found

FINDS:

Registry ID: 110006485213

Environmental Interest/Information System

California Hazardous Waste Tracking System - Datamart (HWTS-DATAMART) provides California with information on hazardous waste shipments for generators, transporters, and treatment, storage, and disposal facilities.

RCRAInfo is a national information system that supports the Resource Conservation and Recovery Act (RCRA) program through the tracking of events and activities related to facilities that generate, transport, and treat, store, or dispose of hazardous waste. RCRAInfo allows RCRA program staff to track the notification, permit, compliance, and corrective action activities required under RCRA.

HAZNET:

Year: 2003
Gepaid: CAR000000554

| Map ID | Direction | Distance | Distance (ft.)Site | Database(s) | EPA ID Number | EDR ID Number |
|--------|-----------|----------|--------------------|-------------|---------------|---------------|
|--------|-----------|----------|--------------------|-------------|---------------|---------------|

MAP FINDINGS

RENEW CONSTRUCTION (Continued)

1000984946

Contact: GREGORY SHEPHERD, PRES-RENEW
Telephone: 7145540131
Mailing Name: RENEW ENTERPRISES, INC.
Mailing Address: 13962 SEABOARD CIR
Mailing City,St,Zip: GARDEN GROVE, CA 928433910
Gen County: Orange
TSD EPA ID: CAL000827758
TSD County: Orange
Waste Category: Polychlorinated biphenyls and material containing PCBs
Disposal Method: R01
Tons: 0.05
Facility County: Orange

Year: 1996
Gepaid: CAR0000000554
Contact: RENEW T
Telephone: 7145540131
Mailing Name: Not reported
Mailing Address: 13962 SEABOARD CIR
Mailing City,St,Zip: GARDEN GROVE, CA 928433910
Gen County: Orange
TSD EPA ID: CAD008252405
TSD County: Los Angeles
Waste Category: Off-specification, aged or surplus organics
Disposal Method: R01
Tons: .0300
Facility County: Orange

Year: 1996
Gepaid: CAR0000000554
Contact: RENEW T
Telephone: 7145540131
Mailing Name: Not reported
Mailing Address: 13962 SEABOARD CIR
Mailing City,St,Zip: GARDEN GROVE, CA 928433910
Gen County: Orange
TSD EPA ID: CAD008252405
TSD County: Los Angeles
Waste Category: Unspecified organic liquid mixture
Disposal Method: R01
Tons: 2.3352
Facility County: Orange

Year: 1996
Gepaid: CAR0000000554
Contact: RENEW T
Telephone: 7145540131
Mailing Name: Not reported
Mailing Address: 13962 SEABOARD CIR
Mailing City,St,Zip: GARDEN GROVE, CA 928433910
Gen County: Orange
TSD EPA ID: NVT330010000
TSD County: 99
Waste Category: Polychlorinated biphenyls and material containing PCBs
Disposal Method: Not reported
Tons: .5000
Facility County: Orange

| Map ID | Direction | Distance | Distance (ft.)Site | Database(s) | EPA ID Number | EDR ID Number |
|--------|-----------|----------|--------------------|-------------|---------------|---------------|
|--------|-----------|----------|--------------------|-------------|---------------|---------------|

MAP FINDINGS

RENEW CONSTRUCTION (Continued)

1000984946

Year: 1995
Gepaid: CAR0000000554
Contact: RENEW T
Telephone: 7145540131
Mailing Name: Not reported
Mailing Address: 13962 SEABOARD CIR
Mailing City,St,Zip: GARDEN GROVE, CA 928433910
Gen County: Orange
TSD EPA ID: CAD008252405
TSD County: Los Angeles
Waste Category: Unspecified organic liquid mixture
Disposal Method: T03
Tons: .5000
Facility County: Orange

[Click this hyperlink](#) while viewing on your computer to access
1 additional CA_HAZNET: record(s) in the EDR Site Report.

| | | | |
|----|---|--|----------------------------|
| 11 | ENVIROSPECTRUM INC 13961 SEABOARD CIRCLE GARDEN GROVE, CA 92843 | RCRA-NonGen PADS FINDS HAZNET | 1000261733 CAD982481939 |
|----|---|--|----------------------------|

RCRA-NonGen:
Date form received by agency: 08/04/1988
Facility name: ENVIROSPECTRUM INC
Facility address: 13961 SEABOARD CIRCLE
GARDEN GROVE, CA 92843
CAD982481939
EPA ID: PETER MONDEEL
Contact: 13961 SEABOARD CIRCLE
Contact address: GARDEN CITY, CA 92643
Contact country: US
Contact telephone: (714) 265-4060
Contact email: Not reported
EPA Region: 09
Land type: Other land type
Classification: Non-Generator
Description: Handler: Non-Generators do not presently generate hazardous waste

Owner/Operator Summary:
Owner/operator name: EWLES JOHN
Owner/operator address: NOT REQUIRED
NOT REQUIRED, ME 99999
Owner/operator country: Not reported
Owner/operator telephone: (415) 555-1212
Legal status: Private
Owner/Operator Type: Owner
Owner/Op start date: Not reported
Owner/Op end date: Not reported
Owner/operator name: NOT REQUIRED
Owner/operator address: NOT REQUIRED
NOT REQUIRED, ME 99999
Owner/operator country: Not reported
Owner/operator telephone: (415) 555-1212
Legal status: Private

Map ID
Direction
Distance
Distance (ft.)Site

MAP FINDINGS

EDR ID Number

Database(s) EPA ID Number

ENVIROSPECTRUM INC (Continued)

1000261733

Owner/Operator Type: Operator
Owner/Op start date: Not reported
Owner/Op end date: Not reported

Handler Activities Summary:

U.S. importer of hazardous waste: No
Mixed waste (haz. and radioactive): No
Recycler of hazardous waste: No
Transporter of hazardous waste: Yes
Treater, storer or disposer of HW: No
Underground injection activity: No
On-site burner exemption: No
Furnace exemption: No
Used oil fuel burner: No
Used oil processor: No
User oil refiner: No
Used oil fuel marketer to burner: No
Used oil Specification marketer: No
Used oil transfer facility: No
Used oil transporter: No

Violation Status: No violations found

Evaluation Action Summary:

Evaluation date: 03/30/1999
Evaluation: FOCUSED COMPLIANCE INSPECTION
Area of violation: Not reported
Date achieved compliance: Not reported
Evaluation lead agency: State

PADS:

EPAID: CAD982481939
Facility name: ENVIROSPECTRUM INC
Facility Address: 8200 KATELLA AVE STE H
STANTON, CA 90680
Facility country: US
Generator: No
Storer: No
Transporter: Yes
Disposer: No
Research facility: No
Smelter: No
Facility owner name: STAN RITTENHOUSE
Contact title: Not reported
Contact name: STAN RITTENHOUSE
Contact tel: (714)897-9397
Contact extension: Not reported
Mailing address: 8200 KATELLA AVE STE H
STANTON, CA 90680
Mailing country: US
Cert. title: Not reported
Cert. name: Not reported
Cert. date: 2/23/1990
Date received: 3/28/1990

FINDS:

Map ID
Direction
Distance
Distance (ft.)Site

MAP FINDINGS

EDR ID Number

Database(s) EPA ID Number

ENVIROSPECTRUM INC (Continued)

1000261733

Registry ID: 110008278988

Environmental Interest/Information System

RCRAInfo is a national information system that supports the Resource Conservation and Recovery Act (RCRA) program through the tracking of events and activities related to facilities that generate, transport, and treat, store, or dispose of hazardous waste. RCRAInfo allows RCRA program staff to track the notification, permit, compliance, and corrective action activities required under RCRA.

HAZNET:

Year: 2007
Gepaid: CAL000196724
Contact: TINA VO
Telephone: 7142655941
Mailing Name: Not reported
Mailing Address: 13961 SEABOARD CIRCLE
Mailing City,St,Zip: GARDEN GROVE, CA 92843
Gen County: Orange
TSD EPA ID: CAD008252405
TSD County: Los Angeles
Waste Category: Unspecified solvent mixture
Disposal Method: FUEL BLENDING PRIOR TO ENERGY RECOVERY AT ANOTHER SITE
Tons: 0.19
Facility County: Orange

Year: 2006
Gepaid: CAL000196724
Contact: TINA VO
Telephone: 7142655941
Mailing Name: Not reported
Mailing Address: 13961 SEABOARD CIRCLE
Mailing City,St,Zip: GARDEN GROVE, CA 92843
Gen County: Orange
TSD EPA ID: CAD008252405
TSD County: Los Angeles
Waste Category: Unspecified solvent mixture
Disposal Method: R01
Tons: 0.22
Facility County: Orange

Year: 2005
Gepaid: CAL000196724
Contact: TINA VO
Telephone: 7142655941
Mailing Name: Not reported
Mailing Address: 13961 SEABOARD CIRCLE
Mailing City,St,Zip: GARDEN GROVE, CA 92843
Gen County: Orange
TSD EPA ID: CAD008302903
TSD County: Los Angeles
Waste Category: Unspecified solvent mixture
Disposal Method: R01
Tons: 0.22
Facility County: Not reported

| Map ID Direction Distance Distance (ft.)Site | MAP FINDINGS | EDR ID Number |
|---|--------------|---------------|
| | Database(s) | EPA ID Number |

ENVIROSPECTRUM INC (Continued)

1000261733

Year: 2004
Gepaid: CAL000196724
Contact: TINA VO
Telephone: 7142655941
Mailing Name: Not reported
Mailing Address: 13961 SEABOARD CIRCLE
Mailing City,St,Zip: GARDEN GROVE, CA 92843
Gen County: Orange
TSD EPA ID: CAD008302903
TSD County: Los Angeles
Waste Category: Unspecified solvent mixture
Disposal Method: R01
Tons: 0.22
Facility County: Not reported

Year: 2002
Gepaid: CAL000196724
Contact: KATHY LEE
Telephone: 7146382920
Mailing Name: Not reported
Mailing Address: 13961 SEABOARD CIRCLE
Mailing City,St,Zip: GARDEN GROVE, CA 926830000
Gen County: Orange
TSD EPA ID: Not reported
TSD County: Los Angeles
Waste Category: Other organic solids
Disposal Method: H01
Tons: 0.14
Facility County: Not reported

[Click this hyperlink](#) while viewing on your computer to access
10 additional CA_HAZNET: record(s) in the EDR Site Report.

| | | | |
|----|---|-------------------|----------------------------|
| 11 | HOT WIRE ELECTRIC CO INC 13901 WEST ST GARDEN GROVE, CA 92843 | RCRA-SQG FINDS | 1000136577 CAD981682289 |
|----|---|-------------------|----------------------------|

RCRA-SQG:

Date form received by agency: 10/16/1986

Facility name: HOT WIRE ELECTRIC CO INC
Facility address: 13901 WEST ST

GARDEN GROVE, CA 92843

EPA ID: CAD981682289

Contact: ENVIRONMENTAL MANAGER

Contact address: 13901 WEST ST

GARDEN GROVE, CA 92643

Contact country: US

Contact telephone: (714) 839-2310

Contact email: Not reported

EPA Region: 09

Classification: Small Small Quantity Generator

Description: Handler: generates more than 100 and less than 1000 kg of hazardous waste during any calendar month and accumulates less than 6000 kg of hazardous waste at any time; or generates 100 kg or less of hazardous waste during any calendar month, and accumulates more than 1000 kg of hazardous waste at any time

| Map ID Direction Distance Distance (ft.)Site | MAP FINDINGS | EDR ID Number |
|---|--------------|---------------|
| | Database(s) | EPA ID Number |

HOT WIRE ELECTRIC CO INC (Continued)

1000136577

Owner/Operator Summary:
Owner/operator name: HOT WIRE ELECTRIC CO INC
Owner/operator address: NOT REQUIRED
NOT REQUIRED, ME 99999
Owner/operator country: Not reported
Owner/operator telephone: (415) 555-1212
Legal status: Private
Owner/Operator Type: Owner
Owner/Op start date: Not reported
Owner/Op end date: Not reported

Owner/operator name: NOT REQUIRED
Owner/operator address: NOT REQUIRED
NOT REQUIRED, ME 99999

Owner/operator country: Not reported
Owner/operator telephone: (415) 555-1212
Legal status: Private
Owner/Operator Type: Operator
Owner/Op start date: Not reported
Owner/Op end date: Not reported

Handler Activities Summary:

U.S. importer of hazardous waste: No
Mixed waste (haz. and radioactive): No
Recycler of hazardous waste: No
Transporter of hazardous waste: No
Treater, storer or disposer of HW: No
Underground injection activity: No
On-site burner exemption: No
Furnace exemption: No
Used oil fuel burner: No
Used oil processor: No
User oil refiner: No
Used oil fuel marketer to burner: No
Used oil Specification marketer: No
Used oil transfer facility: No
Used oil transporter: No

Violation Status: No violations found

FINDS:

Registry ID: 110006473949

Environmental Interest/Information System

RCRAInfo is a national information system that supports the Resource Conservation and Recovery Act (RCRA) program through the tracking of events and activities related to facilities that generate, transport, and treat, store, or dispose of hazardous waste. RCRAInfo allows RCRA program staff to track the notification, permit, compliance, and corrective action activities required under RCRA.

| Map ID Direction Distance Distance (ft.)Site | MAP FINDINGS | Database(s) | EDR ID Number EPA ID Number |
|---|---|--------------------------------|--------------------------------|
| 11 | CUSTOM FLOORS INC 13902 SEABOARD CIR GARDEN GROVE, CA 92843 UST: Facility ID: 13642 Latitude: 33.76077 Longitude: -117.92262 | UST | U003784079 N/A |
| 11 | CALIFORNIA LITHOGRAPH CORPORATION 13901 SEABOARD CIRCLE GARDEN GROVE, CA 92843 RCRA-NonGen: Date form received by agency:08/31/1999 Facility name: CALIFORNIA LITHOGRAPH CORP Facility address: 13901 SEABOARD CIR GARDEN GROVE, CA 92843 EPA ID: CAD982476285 Contact: EUGENE PRETE Contact address: 13901 SEABOARD CIR GARDEN GROVE, CA 92843 Contact country: US Contact telephone: (714) 554-0044 Contact email: Not reported EPA Region: 09 Classification: Non-Generator Description: Handler: Non-Generators do not presently generate hazardous waste Owner/Operator Summary: Owner/operator name: DON MALLONEE & EUGENE PRETE Owner/operator address: NOT REQUIRED NOT REQUIRED, ME 99999 Owner/operator country: Not reported Owner/operator telephone: (415) 555-1212 Legal status: Private Owner/Operator Type: Owner Owner/Op start date: Not reported Owner/Op end date: Not reported Owner/operator name: NOT REQUIRED Owner/operator address: NOT REQUIRED NOT REQUIRED, ME 99999 Owner/operator country: Not reported Owner/operator telephone: (415) 555-1212 Legal status: Private Owner/Operator Type: Operator Owner/Op start date: Not reported Owner/Op end date: Not reported Handler Activities Summary: U.S. importer of hazardous waste: No Mixed waste (haz. and radioactive): No Recycler of hazardous waste: No Transporter of hazardous waste: No Treater, storer or disposer of HW: No Underground injection activity: No On-site burner exemption: No Furnace exemption: No | RCRA-NonGen FINDS HAZNET | 1000252292 CAD982476285 |

| Map ID Direction Distance Distance (ft.)Site | MAP FINDINGS | Database(s) | EDR ID Number EPA ID Number |
|---|---|-------------|--------------------------------|
| | CALIFORNIA LITHOGRAPH CORPORATION (Continued) Used oil fuel burner: No Used oil processor: No User oil refiner: No Used oil fuel marketer to burner: No Used oil Specification marketer: No Used oil transfer facility: No Used oil transporter: No Violation Status: No violations found FINDS: Registry ID: 110009546116 Environmental Interest/Information System RCRAInfo is a national information system that supports the Resource Conservation and Recovery Act (RCRA) program through the tracking of events and activities related to facilities that generate, transport, and treat, store, or dispose of hazardous waste. RCRAInfo allows RCRA program staff to track the notification, permit, compliance, and corrective action activities required under RCRA. HAZNET: Year: 2004 Gepaid: CAD982476285 Contact: DON MALLONEE-PRESIDENT Telephone: — Mailing Name: Not reported Mailing Address: 13901 SEABOARD CIR Mailing City,St,Zip: GARDEN GROVE, CA 928430000 Gen County: Orange TSD EPA ID: CAD982444481 TSD County: San Bernardino Waste Category: Unspecified organic liquid mixture Disposal Method: H01 Tons: 0.22 Facility County: Not reported Year: 2003 Gepaid: CAD982476285 Contact: DON MALLONEE-PRESIDENT Telephone: 0 Mailing Name: Not reported Mailing Address: 13901 SEABOARD CIR Mailing City,St,Zip: GARDEN GROVE, CA 928430000 Gen County: Orange TSD EPA ID: CAT080033681 TSD County: Orange Waste Category: Unspecified organic liquid mixture Disposal Method: R01 Tons: 0.68 Facility County: Orange Year: 2002 Gepaid: CAD982476285 Contact: DON MALLONEE-PRESIDENT | | 1000252292 |

Map ID
Direction
Distance
Distance (ft.)Site

MAP FINDINGS

EDR ID Number
Database(s)
EPA ID Number

CALIFORNIA LITHOGRAPH CORPORATION (Continued)

1000252292

Telephone: --
Mailing Name: Not reported
Mailing Address: 13901 SEABOARD CIR
Mailing City,St,Zip: GARDEN GROVE, CA 928430000
Gen County: Orange
TSD EPA ID: Not reported
TSD County: San Bernardino
Waste Category: Unspecified organic liquid mixture
Disposal Method: Not reported
Tons: 0.22
Facility County: Not reported

Year: 2001
Gepaid: CAD982476285
Contact: DON MALLONEE-PRESIDENT
Telephone: --
Mailing Name: Not reported
Mailing Address: 13901 SEABOARD CIR
Mailing City,St,Zip: GARDEN GROVE, CA 928430000
Gen County: Orange
TSD EPA ID: Not reported
TSD County: San Bernardino
Waste Category: Unspecified organic liquid mixture
Disposal Method: H01
Tons: 0.22
Facility County: Not reported

Year: 2001
Gepaid: CAD982476285
Contact: DON MALLONEE-PRESIDENT
Telephone: --
Mailing Name: Not reported
Mailing Address: 13901 SEABOARD CIR
Mailing City,St,Zip: GARDEN GROVE, CA 928430000
Gen County: Orange
TSD EPA ID: Not reported
TSD County: 99
Waste Category: Unspecified organic liquid mixture
Disposal Method: R01
Tons: 0.22
Facility County: Not reported

[Click this hyperlink](#) while viewing on your computer to access
2 additional CA_HAZNET: record(s) in the EDR Site Report.

11 DELORAN MOTOR CENTER
13881 WEST STREET
GARDEN GROVE, CA 92843
RCRA-SQG:
Date form received by agency: 10/05/1987
Facility name: DELORAN MOTOR CENTER
Facility address: 13881 WEST ST
GARDEN GROVE, CA 92843
EPA ID: CAD982047748
Contact: ENVIRONMENTAL MANAGER
Contact address: 13881 WEST ST
GARDEN GROVE, CA 92643

RCRA-SQG 1000341046
FINDS CAD982047748

Map ID
Direction
Distance
Distance (ft.)Site

MAP FINDINGS

EDR ID Number
Database(s)
EPA ID Number

DELORAN MOTOR CENTER (Continued)

1000341046

Contact country: US
Contact telephone: (714) 554-6794
Contact email: Not reported
EPA Region: 09
Classification: Small Small Quantity Generator
Description: Handler: generates more than 100 and less than 1000 kg of hazardous waste during any calendar month and accumulates less than 6000 kg of hazardous waste at any time; or generates 100 kg or less of hazardous waste during any calendar month, and accumulates more than 1000 kg of hazardous waste at any time

Owner/Operator Summary:
Owner/operator name: DON STEGER
Owner/operator address: NOT REQUIRED
NOT REQUIRED, ME 99999
Owner/operator country: Not reported
Owner/operator telephone: (415) 555-1212
Legal status: Private
Owner/Operator Type: Owner
Owner/Op start date: Not reported
Owner/Op end date: Not reported

Owner/operator name: NOT REQUIRED
Owner/operator address: NOT REQUIRED
NOT REQUIRED, ME 99999
Owner/operator country: Not reported
Owner/operator telephone: (415) 555-1212
Legal status: Private
Owner/Operator Type: Operator
Owner/Op start date: Not reported
Owner/Op end date: Not reported

Handler Activities Summary:
U.S. importer of hazardous waste: No
Mixed waste (haz. and radioactive): No
Recycler of hazardous waste: No
Transporter of hazardous waste: No
Treater, storer or disposer of HW: No
Underground injection activity: No
On-site burner exemption: No
Furnace exemption: No
Used oil fuel burner: No
Used oil processor: No
User oil refiner: No
Used oil fuel marketer to burner: No
Used oil Specification marketer: No
Used oil transfer facility: No
Used oil transporter: No

Violation Status: No violations found

FINDS:

Registry ID: 110006476937

Environmental Interest/Information System
California Hazardous Waste Tracking System - Datamart (HWTS-DATAMART)

Map ID
Direction
Distance
Distance (ft.)Site

MAP FINDINGS

EDR ID Number
Database(s)
EPA ID Number

DELORAN MOTOR CENTER (Continued)

1000341046

provides California with information on hazardous waste shipments for generators, transporters, and treatment, storage, and disposal facilities.

RCRAInfo is a national information system that supports the Resource Conservation and Recovery Act (RCRA) program through the tracking of events and activities related to facilities that generate, transport, and treat, store, or dispose of hazardous waste. RCRAInfo allows RCRA program staff to track the notification, permit, compliance, and corrective action activities required under RCRA.

11 MIZU COMPANY
13862 SEABOARD CIR
GARDEN GROVE, CA 92643

WDS
NPDES
SWRCY
HIST UST

1000423883
N/A

Orange Co. Industrial Site

CA WDS:

Facility ID: Santa Ana River 30I009616
Facility Type: Industrial - Facility that treats and/or disposes of liquid or semisolid wastes from any servicing, producing, manufacturing or processing operation of whatever nature, including mining, gravel washing, geothermal operations, air conditioning, ship building and repairing, oil production, storage and disposal operations, water pumping.

Facility Status: Active - Any facility with a continuous or seasonal discharge that is under Waste Discharge Requirements.

NPDES Number: CAS000001 The 1st 2 characters designate the state. The remaining 7 are assigned by the Regional Board

Subregion: 8

Facility Telephone: 7145543213

Facility Contact: JESUS GARCIA

Agency Name: GARCIA JESUS

Agency Address: 1309 S SHAWNEE DR

Agency City,St,Zip: SANTA ANA 92704

Agency Contact: JESUS GARCIA

Agency Telephone: 7145543213

Agency Type: Private

SIC Code: 0

SIC Code 2: Not reported

Primary Waste: Not reported

Primary Waste Type: Not reported

Secondary Waste: Not reported

Secondary Waste Type: Not reported

Design Flow: 0

Baseline Flow: 0

Reclamation: Not reported

POTW: Not reported

Treat To Water: Minor Threat to Water Quality. A violation of a regional board order should cause a relatively minor impairment of beneficial uses compared to a major or minor threat. Not: All nurds without a TTWQ will be considered a minor threat to water quality unless coded at a higher Level. A Zero (0) may be used to code those NURDS that are found to represent no threat to water quality.

Complexity: Category C - Facilities having no waste treatment systems, such as cooling water dischargers or those who must comply through best management practices, facilities with passive waste treatment and

Map ID
Direction
Distance
Distance (ft.)Site

MAP FINDINGS

EDR ID Number
Database(s)
EPA ID Number

MIZU COMPANY (Continued)

1000423883

disposal systems, such as septic systems with subsurface disposal, or dischargers having waste storage systems with land disposal such as dairy waste ponds.

NPDES:

Npdes Number: CAS00001
Facility Status: Active
Agency Id: Not reported
Region: 8
Regulatory Measure Id: Not Available
Order No: 97-03-DWQ
Regulatory Measure Type: Enrollee
Place Id: Not Available
WDID: 8 30I009616
Program Type: Industrial
Adoption Date Of Regulatory Measure: N/A
Effective Date Of Regulatory Measure: 12/22/1992
Expiration Date Of Regulatory Measure: Not reported
Termination Date Of Regulatory Measure: Not reported
Discharge Name: Garcia Recycling
Discharge Address: 13862 Seaboard Cir
Discharge City: Garden Grove
Discharge State: Ca
Discharge Zip: 92843

SWRCY:

Facility Phone Number: Not reported
Whether The Facility Is Grandfathered: N
Effective Date: 11/01/2003
Rural: N
As Of: 2011-02-22 00:00:00
Party Number: 23884

Facility Phone Number: Not reported
Whether The Facility Is Grandfathered: N
Effective Date: 11/20/2003
Rural: N
As Of: 2011-02-22 00:00:00
Party Number: 23884

HIST UST:

Region: STATE
Facility ID: 00000044076
Facility Type: Other
Other Type: Not reported
Total Tanks: 0001
Contact Name: Not reported
Telephone: 7145543213
Owner Name: FRANK S. MIZUSAWA
Owner Address: 13862 SEABOARD CIRCLE
Owner City,St,Zip: GARDEN GROVE, CA 92643

Tank Num: 001
Container Num: 1
Year Installed: 1950
Tank Capacity: 00000550

| Map ID Direction Distance Distance (ft.)Site | MAP FINDINGS | EDR ID Number | Database(s) | EPA ID Number |
|---|--------------|---------------|-------------|---------------|
|---|--------------|---------------|-------------|---------------|

| | | | | |
|--------------------------|--------------|------------|--|--|
| MIZU COMPANY (Continued) | | 1000423883 | | |
| Tank Used for: | PRODUCT | | | |
| Type of Fuel: | UNLEADED | | | |
| Tank Construction: | Not reported | | | |
| Leak Detection: | Visual | | | |

Orange Co. Industrial Site:

| | |
|--------------------|---|
| Case ID: | 90IC022 |
| Region: | ORANGE |
| Record ID: | RO0000253 |
| Current Status: | CLOSED 7/30/1990 |
| Closure Type: | Closed pre 1994, file review required to determine closure type |
| Released Chemical: | WASTE (OR SLOP) OIL |

| | | | |
|----|--|-------------------|----------------------------|
| 11 | EXPERTEE JAGUAR 13841 WEST ST GARDEN GROVE, CA 92843 | RCRA-SQG FINDS | 1000219432 CAD981442999 |
|----|--|-------------------|----------------------------|

RCRA-SQG:

Date form received by agency: 09/10/1986

Facility name: EXPERTEE JAGUAR

Facility address: 13841 WEST ST
GARDEN GROVE, CA 92843

EPA ID: CAD981442999

Contact: ENVIRONMENTAL MANAGER

Contact address: 13841 WEST ST
GARDEN GROVE, CA 92643

Contact country: US

Contact telephone: (714) 554-8466

Contact email: Not reported

EPA Region: 09

Land type: Other land type

Classification: Small Small Quantity Generator

Description: Handler: generates more than 100 and less than 1000 kg of hazardous waste during any calendar month and accumulates less than 6000 kg of hazardous waste at any time; or generates 100 kg or less of hazardous waste during any calendar month, and accumulates more than 1000 kg of hazardous waste at any time

Owner/Operator Summary:

Owner/operator name: MICHAEL JANNET

Owner/operator address: NOT REQUIRED
NOT REQUIRED, ME 99999

Owner/operator country: Not reported

Owner/operator telephone: (415) 555-1212

Legal status: Private

Owner/Operator Type: Owner

Owner/Op start date: Not reported

Owner/Op end date: Not reported

Owner/operator name: NOT REQUIRED

Owner/operator address: NOT REQUIRED
NOT REQUIRED, ME 99999

Owner/operator country: Not reported

Owner/operator telephone: (415) 555-1212

Legal status: Private

Owner/Operator Type: Operator

Owner/Op start date: Not reported

| Map ID Direction Distance Distance (ft.)Site | MAP FINDINGS | EDR ID Number | Database(s) | EPA ID Number |
|---|--------------|---------------|-------------|---------------|
|---|--------------|---------------|-------------|---------------|

| | | | | |
|-----------------------------|--------------|------------|--|--|
| EXPERTEE JAGUAR (Continued) | | 1000219432 | | |
| Owner/Op end date: | Not reported | | | |

Handler Activities Summary:

| | |
|-------------------------------------|----|
| U.S. importer of hazardous waste: | No |
| Mixed waste (haz. and radioactive): | No |
| Recycler of hazardous waste: | No |
| Transporter of hazardous waste: | No |
| Treater, storer or disposer of HW: | No |
| Underground injection activity: | No |
| On-site burner exemption: | No |
| Furnace exemption: | No |
| Used oil fuel burner: | No |
| Used oil processor: | No |
| User oil refiner: | No |
| Used oil fuel marketer to burner: | No |
| Used oil Specification marketer: | No |
| Used oil transfer facility: | No |
| Used oil transporter: | No |

Facility Has Received Notices of Violations:

| | |
|----------------------------|---------------|
| Regulation violated: | F - 268.7 |
| Area of violation: | LDR - General |
| Date violation determined: | 02/10/1988 |
| Date achieved compliance: | 01/01/1995 |
| Violation lead agency: | State |
| Enforcement action: | Not reported |
| Enforcement action date: | Not reported |
| Enf. disposition status: | Not reported |
| Enf. disp. status date: | Not reported |
| Enforcement lead agency: | Not reported |
| Proposed penalty amount: | Not reported |
| Final penalty amount: | Not reported |
| Paid penalty amount: | Not reported |

Evaluation Action Summary:

| | |
|---------------------------|--|
| Evaluation date: | 02/10/1988 |
| Evaluation: | COMPLIANCE EVALUATION INSPECTION ON-SITE |
| Area of violation: | LDR - General |
| Date achieved compliance: | 01/01/1995 |
| Evaluation lead agency: | State |

FINDS:

Registry ID: 110006470764

Environmental Interest/Information System

RCRAInfo is a national information system that supports the Resource Conservation and Recovery Act (RCRA) program through the tracking of events and activities related to facilities that generate, transport, and treat, store, or dispose of hazardous waste. RCRAInfo allows RCRA program staff to track the notification, permit, compliance, and corrective action activities required under RCRA.

| Map ID | Direction | Distance | Distance (ft.)Site | Database(s) | EDR ID Number | EPA ID Number |
|--------|-----------|----------|--------------------|-------------|---------------|---------------|
|--------|-----------|----------|--------------------|-------------|---------------|---------------|

| | | | | | | |
|----|-----------------|-------------------|------------------------|-------------------|------------|--------------|
| 11 | J & F MACHINING | 13821 WEST STREET | GARDEN GROVE, CA 92843 | RCRA-SQG FINDS | 1000113757 | CAD982050098 |
|----|-----------------|-------------------|------------------------|-------------------|------------|--------------|

RCRA-SQG:

Date form received by agency: 10/19/1987

Facility name: J & F MACHINING

Facility address: 13821 WEST ST
GARDEN GROVE, CA 92843

EPA ID: CAD982050098

Contact: ENVIRONMENTAL MANAGER

Contact address: 13821 WEST ST
GARDEN GROVE, CA 92643

Contact country: US

Contact telephone: (714) 554-8650

Contact email: Not reported

EPA Region: 09

Classification: Small Small Quantity Generator

Description: Handler: generates more than 100 and less than 1000 kg of hazardous waste during any calendar month and accumulates less than 6000 kg of hazardous waste at any time; or generates 100 kg or less of hazardous waste during any calendar month, and accumulates more than 1000 kg of hazardous waste at any time

Owner/Operator Summary:

Owner/operator name: LEONARD C RED OWNER

Owner/operator address: NOT REQUIRED

Owner/operator address: NOT REQUIRED, ME 99999

Owner/operator country: Not reported

Owner/operator telephone: (415) 555-1212

Legal status: Private

Owner/Operator Type: Owner

Owner/Op start date: Not reported

Owner/Op end date: Not reported

Owner/operator name: NOT REQUIRED

Owner/operator address: NOT REQUIRED

Owner/operator address: NOT REQUIRED, ME 99999

Owner/operator country: Not reported

Owner/operator telephone: (415) 555-1212

Legal status: Private

Owner/Operator Type: Operator

Owner/Op start date: Not reported

Owner/Op end date: Not reported

Handler Activities Summary:

U.S. importer of hazardous waste: No

Mixed waste (haz. and radioactive): No

Recycler of hazardous waste: No

Transporter of hazardous waste: No

Treater, storer or disposer of HW: No

Underground injection activity: No

On-site burner exemption: No

Furnace exemption: No

Used oil fuel burner: No

Used oil processor: No

User oil refiner: No

Used oil fuel marketer to burner: No

| Map ID | Direction | Distance | Distance (ft.)Site | Database(s) | EDR ID Number | EPA ID Number |
|--------|-----------|----------|--------------------|-------------|---------------|---------------|
|--------|-----------|----------|--------------------|-------------|---------------|---------------|

| | | | | | | |
|-----------------------------|--|--|--|--|------------|--|
| J & F MACHINING (Continued) | | | | | 1000113757 | |
|-----------------------------|--|--|--|--|------------|--|

Used oil Specification marketer: No

Used oil transfer facility: No

Used oil transporter: No

Violation Status: No violations found

FINDS:

Registry ID: 110006477053

Environmental Interest/Information System

RCRAInfo is a national information system that supports the Resource Conservation and Recovery Act (RCRA) program through the tracking of events and activities related to facilities that generate, transport, and treat, store, or dispose of hazardous waste. RCRAInfo allows RCRA program staff to track the notification, permit, compliance, and corrective action activities required under RCRA.

| | | | | | | |
|----|--------------------|---------------|------------------------|--------------|------------|--|
| 11 | SOUTH COAST BOBCAT | 13781 WEST ST | GARDEN GROVE, CA 92643 | NPDES | U001577194 | |
| | | | | HIST CORTESE | N/A | |
| | | | | LUST | | |
| | | | | HIST UST | | |

NPDES:

Npdes Number: CAS000002

Facility Status: Terminated

Agency Id: Not reported

Region: 8

Regulatory Measure Id: Not Available

Order No: Not reported

Regulatory Measure Type: Enrollee

Place Id: Not Available

WDID: 8 30C325779

Program Type: Construction

Adoption Date Of Regulatory Measure: N/A

Effective Date Of Regulatory Measure: 2/6/2004

Expiration Date Of Regulatory Measure: Not reported

Termination Date Of Regulatory Measure: 9/20/2010

Discharge Name: George Heidler

Discharge Address: 11751 Westminster Ave

Discharge City: Garden Grove

Discharge State: Ca

Discharge Zip: 92843

Npdes Number: CAS000001

Facility Status: Active

Agency Id: Not reported

Region: 8

Regulatory Measure Id: Not Available

Order No: 97-03-DWQ

Regulatory Measure Type: Enrollee

Place Id: Not Available

WDID: 8 30I004107

Program Type: Industrial

Adoption Date Of Regulatory Measure: N/A

Effective Date Of Regulatory Measure: 4/6/1992

Expiration Date Of Regulatory Measure: Not reported

Map ID
Direction
Distance
Distance (ft.)Site

MAP FINDINGS

EDR ID Number

Database(s) EPA ID Number

SOUTH COAST BOBCAT (Continued)

U001577194

Termination Date Of Regulatory Measure: Not reported
Discharge Name: H Auto Dismantling
Discharge Address: 11751 Westminster Ave
Discharge City: Garden Grove
Discharge State: Ca
Discharge Zip: 92843

CORTESE:

Region: CORTESE
Facility County Code: 30
Reg By: LTNKA
Reg Id: 083001367T

LUST:

Region: STATE
Global Id: T0605901032
Latitude: 33.7622107
Longitude: -117.9239593
Case Type: LUST Cleanup Site
Status: Completed - Case Closed
Status Date: 1991-04-29 00:00:00
Lead Agency: ORANGE COUNTY LOP
Case Worker: SS
Local Agency: ORANGE COUNTY LOP
RB Case Number: 083001367T
LOC Case Number: 89UT206
File Location: Local Agency
Potential Media Affect: Soil
Potential Contaminants of Concern: Diesel
Site History: Not reported

[Click here to access the California GeoTracker records for this facility:](#)

LUST:

Global Id: T0605901032
Contact Type: Local Agency Caseworker
Contact Name: KEVIN LAMBERT
Organization Name: ORANGE COUNTY LOP
Address: 1241 E DYER ROAD SUITE 120
City: SANTA ANA
Email: klambert@ochca.com
Phone Number: 7144336261

Global Id: T0605901032
Contact Type: Regional Board Caseworker
Contact Name: PATRICIA HANNON
Organization Name: SANTA ANA RWQCB (REGION 8)
Address: 3737 MAIN STREET, SUITE 500
City: RIVERSIDE
Email: phannon@waterboards.ca.gov
Phone Number: Not reported

LUST:

Global Id: T0605901032
Action Type: Other
Date: 1950-01-01 00:00:00

Map ID
Direction
Distance
Distance (ft.)Site

MAP FINDINGS

EDR ID Number

Database(s) EPA ID Number

SOUTH COAST BOBCAT (Continued)

U001577194

Action: Leak Discovery

Global Id: T0605901032
Action Type: Other
Date: 1950-01-01 00:00:00
Action: Leak Reported

LUST REG 8:

Region: 8
County: Orange
Regional Board: Santa Ana Region
Facility Status: Case Closed
Case Number: 083001367T
Local Case Num: 89UT206
Case Type: Soil only
Substance: Diesel
Qty Leaked: 0
Abate Method: Not reported
Cross Street: Not reported
Enf Type: Not reported
Funding: Not reported
How Discovered: Tank Closure
How Stopped: Close Tank
Leak Cause: Unknown
Leak Source: Unknown
Global ID: T0605901032
How Stopped Date: 9/9/9999
Enter Date: Not reported
Review Date: Not reported
Prelim Assess: Not reported
Discover Date: 8/22/1989
Enforcement Date: Not reported
Close Date: 4/29/1991
Workplan: Not reported
Pollution Char: Not reported
Remed Plan: Not reported
Remed Action: Not reported
Monitoring: Not reported
Enter Date: Not reported
GW Qualifies: Not reported
Soil Qualifies: Not reported
Operator: Not reported
Facility Contact: Not reported
Interim: Not reported
Oversite Program: LUST
Latitude: 33.7622107
Longitude: -117.9239593
MTBE Date: Not reported
Max MTBE GW: Not reported
MTBE Concentration: 0
Max MTBE Soil: Not reported
MTBE Fuel: 0
MTBE Tested: Not Required to be Tested.
MTBE Class: *
Staff: PAH
Staff Initials: SS

Map ID
Direction
Distance
Distance (ft.)Site

MAP FINDINGS

EDR ID Number
Database(s) EPA ID Number

SOUTH COAST BOBCAT (Continued)

U001577194

Lead Agency: Local Agency
Local Agency: 30000L
Hydr Basin #: Not reported
Beneficial: MUN
Priority: Not reported
Cleanup Fund Id: Not reported
Work Suspended: Not reported
Summary: Not reported

HIST UST:

Region: STATE
Facility ID: 00000045512
Facility Type: Other
Other Type: TRACTOR DEALER
Total Tanks: 0001
Contact Name: RICH FULLER
Telephone: 7145546980
Owner Name: SOUTH COAST BOBCAT
Owner Address: 13781 WEST ST.
Owner City,St,Zip: GARDEN GROVE, CA 92643

Tank Num: 001
Container Num: 001
Year Installed: Not reported
Tank Capacity: 00001000
Tank Used for: PRODUCT
Type of Fuel: DIESEL
Tank Construction: Not reported
Leak Detection: None

11 H-AUTO DISMANTLING
13781 WEST ST
GARDEN GROVE, CA 92843

WDS U003782827
UST N/A
HAZNET

CA WDS:

Facility ID: Santa Ana River 301004107
Facility Type: Industrial - Facility that treats and/or disposes of liquid or semisolid wastes from any servicing, producing, manufacturing or processing operation of whatever nature, including mining, gravel washing, geothermal operations, air conditioning, ship building and repairing, oil production, storage and disposal operations, water pumping.

Facility Status: Active - Any facility with a continuous or seasonal discharge that is under Waste Discharge Requirements.

NPDES Number: CAS000001 The 1st 2 characters designate the state. The remaining 7 are assigned by the Regional Board

Subregion: 8
Facility Telephone: 7145547657
Facility Contact: BENITO CASTRO
Agency Name: H-AUTO DISMANTLING
Agency Address: 13781 WEST ST
Agency City,St,Zip: GARDEN GROVE 92643
Agency Contact: BENITO CASTRO
Agency Telephone: 7145547657
Agency Type: Private
SIC Code: 5015
SIC Code 2: Not reported

Map ID
Direction
Distance
Distance (ft.)Site

MAP FINDINGS

EDR ID Number
Database(s) EPA ID Number

H-AUTO DISMANTLING (Continued)

U003782827

Primary Waste: Stormwater Runoff
Primary Waste Type: Designated/Influent or Solid Wastes that pose a significant threat to water quality because of their high concentrations (E.G., BOD, Hardness, TRF, Chloride). 'Manageable' hazardous wastes (E.G., inorganic salts and heavy metals) are included in this category.

Secondary Waste: Not reported
Secondary Waste Type: Not reported
Design Flow: 0
Baseline Flow: 0

Reclamation: Not reported
POTW: Not reported

Treat To Water: Minor Threat to Water Quality. A violation of a regional board order should cause a relatively minor impairment of beneficial uses compared to a major or minor threat. Not: All nurds without a TTWQ will be considered a minor threat to water quality unless coded at a higher Level. A Zero (0) may be used to code those NURDS that are found to represent no threat to water quality.

Complexity: Category C - Facilities having no waste treatment systems, such as cooling water dischargers or those who must comply through best management practices, facilities with passive waste treatment and disposal systems, such as septic systems with subsurface disposal, or dischargers having waste storage systems with land disposal such as dairy waste ponds.

UST:

Facility ID: 10566
Latitude: 33.76163
Longitude: -117.92387

HAZNET:

Year: 2005
Gepaid: CAL000076601
Contact: RANDY RHOADS/GENERAL MANAGER
Telephone: 7145547657
Mailing Name: Not reported
Mailing Address: 13781 WEST ST
Mailing City,St,Zip: GARDEN GROVE, CA 928433911
Gen County: Orange
TSD EPA ID: NVR000037432
TSD County: 99
Waste Category: Unspecified aqueous solution
Disposal Method: R01
Tons: 0.54
Facility County: Not reported

Year: 2004
Gepaid: CAL000076601
Contact: RANDY RHOADS/GENERAL MANAGER
Telephone: 7145547657
Mailing Name: Not reported
Mailing Address: 13781 WEST ST
Mailing City,St,Zip: GARDEN GROVE, CA 928433911
Gen County: Orange
TSD EPA ID: NVR000037432
TSD County: 99
Waste Category: Unspecified aqueous solution

Map ID
Direction
Distance
Distance (ft.)Site

MAP FINDINGS

EDR ID Number

Database(s) EPA ID Number

H-AUTO DISMANTLING (Continued)

U003782827

Disposal Method: R01
Tons: 0.54
Facility County: Not reported

Year: 2003
Gepaid: CAL000076601
Contact: RANDY RHOADS/GENERAL MANAGER
Telephone: 7145547657
Mailing Name: Not reported
Mailing Address: 13781 WEST ST
Mailing City,St,Zip: GARDEN GROVE, CA 928433911
Gen County: Orange
TSD EPA ID: NVR000001925
TSD County: Orange
Waste Category: Unspecified aqueous solution
Disposal Method: R01
Tons: 0.54
Facility County: Orange

Year: 2002
Gepaid: CAL000076601
Contact: RANDY RHOADS/GENERAL MANAGER
Telephone: 7145547657
Mailing Name: Not reported
Mailing Address: 11751 WESTMINTER AVE
Mailing City,St,Zip: GARDEN GROVE, CA 928433911
Gen County: Orange
TSD EPA ID: Not reported
TSD County: Los Angeles
Waste Category: Waste oil and mixed oil
Disposal Method: R01
Tons: 0.29
Facility County: Not reported

Year: 2002
Gepaid: CAL000076601
Contact: RANDY RHOADS/GENERAL MANAGER
Telephone: 7145547657
Mailing Name: Not reported
Mailing Address: 11751 WESTMINTER AVE
Mailing City,St,Zip: GARDEN GROVE, CA 928433911
Gen County: Orange
TSD EPA ID: Not reported
TSD County: 99
Waste Category: Unspecified aqueous solution
Disposal Method: R01
Tons: 0.45
Facility County: Not reported

[Click this hyperlink](#) while viewing on your computer to access additional CA_HAZNET: detail in the EDR Site Report.

Map ID
Direction
Distance
Distance (ft.)Site

MAP FINDINGS

EDR ID Number

Database(s) EPA ID Number

11 SOUTHCOAST BOBCAT
13781 WEST ST
GARDEN GROVE, CA 92643

LUST S102437774
N/A

ORANGE CO. LUST:
Region: ORANGE
Facility Id: 89UT206
Current Status: Certification (Case Closed)
Released Substance: Diesel fuel oil and additives, Nos.1-D, 2-D, 2-4
Date Closed: 04/29/1991
Case Type: Soil Only
Record ID: RO0001600

11 EBBTIDE MARINE
13832 WEST STREET
GARDEN GROVE, CA 92843

RCRA-SQG 1000595412
FINDS CAD983593484

RCRA-SQG:
Date form received by agency:07/23/1991
Facility name: EBBTIDE MARINE
Facility address: 13832 WEST ST
GARDEN GROVE, CA 92843
EPA ID: CAD983593484
Contact: BORTMAN ERIC
Contact address: 13832 WEST ST
GARDEN GROVE, CA 92643
Contact country: US
Contact telephone: (714) 265-1000
Contact email: Not reported
EPA Region: 09
Classification: Small Small Quantity Generator
Description: Handler: generates more than 100 and less than 1000 kg of hazardous waste during any calendar month and accumulates less than 6000 kg of hazardous waste at any time; or generates 100 kg or less of hazardous waste during any calendar month, and accumulates more than 1000 kg of hazardous waste at any time

Owner/Operator Summary:
Owner/operator name: ERIC BORTMAN
Owner/operator address: NOT REQUIRED
NOT REQUIRED, ME 99999
Owner/operator country: Not reported
Owner/operator telephone: (415) 555-1212
Legal status: Private
Owner/Operator Type: Owner
Owner/Op start date: Not reported
Owner/Op end date: Not reported

Owner/operator name: NOT REQUIRED
Owner/operator address: NOT REQUIRED
NOT REQUIRED, ME 99999
Owner/operator country: Not reported
Owner/operator telephone: (415) 555-1212
Legal status: Private
Owner/Operator Type: Operator
Owner/Op start date: Not reported
Owner/Op end date: Not reported

Map ID
Direction
Distance
Distance (ft.)Site

MAP FINDINGS

EDR ID Number

Database(s) EPA ID Number

EBBTIDE MARINE (Continued)

1000595412

Handler Activities Summary:

U.S. importer of hazardous waste: No
Mixed waste (haz. and radioactive): No
Recycler of hazardous waste: No
Transporter of hazardous waste: No
Treater, storer or disposer of HW: No
Underground injection activity: No
On-site burner exemption: No
Furnace exemption: No
Used oil fuel burner: No
Used oil processor: No
User oil refiner: No
Used oil fuel marketer to burner: No
Used oil Specification marketer: No
Used oil transfer facility: No
Used oil transporter: No

Violation Status: No violations found

FINDS:

Registry ID: 110006481627

Environmental Interest/Information System

RCRAInfo is a national information system that supports the Resource Conservation and Recovery Act (RCRA) program through the tracking of events and activities related to facilities that generate, transport, and treat, store, or dispose of hazardous waste. RCRAInfo allows RCRA program staff to track the notification, permit, compliance, and corrective action activities required under RCRA.

11 GARDEN GROVE AUTO CTR
13812 WEST ST
GARDEN GROVE, CA 92843

RCRA-SQG 1000186930
FINDS CAD981442932

RCRA-SQG:

Date form received by agency: 09/10/1986
Facility name: GARDEN GROVE AUTO CTR
Facility address: 13812 WEST ST
GARDEN GROVE, CA 92843
EPA ID: CAD981442932
Contact: ENVIRONMENTAL MANAGER
Contact address: 13812 WEST ST
GARDEN GROVE, CA 92643

Contact country: US
Contact telephone: (714) 554-6143
Contact email: Not reported
EPA Region: 09
Classification: Small Small Quantity Generator
Description: Handler: generates more than 100 and less than 1000 kg of hazardous waste during any calendar month and accumulates less than 6000 kg of hazardous waste at any time; or generates 100 kg or less of hazardous waste during any calendar month, and accumulates more than 1000 kg of hazardous waste at any time

Owner/Operator Summary:

Map ID
Direction
Distance
Distance (ft.)Site

MAP FINDINGS

EDR ID Number

Database(s) EPA ID Number

GARDEN GROVE AUTO CTR (Continued)

1000186930

Owner/operator name: NOT REQUIRED
Owner/operator address: NOT REQUIRED
NOT REQUIRED, ME 99999
Owner/operator country: Not reported
Owner/operator telephone: (415) 555-1212
Legal status: Private
Owner/Operator Type: Operator
Owner/Op start date: Not reported
Owner/Op end date: Not reported

Owner/operator name: AUONG VAN TRINH
Owner/operator address: NOT REQUIRED
NOT REQUIRED, ME 99999
Owner/operator country: Not reported
Owner/operator telephone: (415) 555-1212
Legal status: Private
Owner/Operator Type: Owner
Owner/Op start date: Not reported
Owner/Op end date: Not reported

Handler Activities Summary:

U.S. importer of hazardous waste: No
Mixed waste (haz. and radioactive): No
Recycler of hazardous waste: No
Transporter of hazardous waste: No
Treater, storer or disposer of HW: No
Underground injection activity: No
On-site burner exemption: No
Furnace exemption: No
Used oil fuel burner: No
Used oil processor: No
User oil refiner: No
Used oil fuel marketer to burner: No
Used oil Specification marketer: No
Used oil transfer facility: No
Used oil transporter: No

Violation Status: No violations found

FINDS:

Registry ID: 110006470755

Environmental Interest/Information System

RCRAInfo is a national information system that supports the Resource Conservation and Recovery Act (RCRA) program through the tracking of events and activities related to facilities that generate, transport, and treat, store, or dispose of hazardous waste. RCRAInfo allows RCRA program staff to track the notification, permit, compliance, and corrective action activities required under RCRA.

| Map ID | Direction | Distance | Distance (ft.)Site | Database(s) | EDR ID Number | EPA ID Number |
|--------|-----------|----------|--------------------|-------------|---------------|---------------|
|--------|-----------|----------|--------------------|-------------|---------------|---------------|

| | | | |
|----|---------------------------|--------------|------------|
| 12 | ORANGE COUNTY VAN AND STO | HIST CORTESE | S104160865 |
| | 13871 NEWHOPE | LUST | N/A |
| | GARDEN GROVE, CA 92643 | | |

CORTESE:
Region: CORTESE
Facility County Code: 30
Reg By: LTNKA
Reg Id: 083002248T

LUST:
Region: STATE
Global Id: T0605901647
Latitude: 33.760976
Longitude: -117.929389
Case Type: LUST Cleanup Site
Status: Completed - Case Closed
Status Date: 1994-01-21 00:00:00
Lead Agency: ORANGE COUNTY LOP
Case Worker: SS
Local Agency: ORANGE COUNTY LOP
RB Case Number: 083002248T
LOC Case Number: 93UT046
File Location: Local Agency
Potential Media Affect: Soil
Potential Contaminants of Concern: Gasoline
Site History: Not reported

Click here to access the California GeoTracker records for this facility:

LUST:
Global Id: T0605901647
Contact Type: Local Agency Caseworker
Contact Name: KEVIN LAMBERT
Organization Name: ORANGE COUNTY LOP
Address: 1241 E DYER ROAD SUITE 120
City: SANTA ANA
Email: klambert@ochca.com
Phone Number: 7144336261

Global Id: T0605901647
Contact Type: Regional Board Caseworker
Contact Name: NANCY OLSON-MARTIN
Organization Name: SANTA ANA RWQCB (REGION 8)
Address: 3737 MAIN STREET, SUITE 500
City: RIVERSIDE
Email: nolson-martin@waterboards.ca.gov
Phone Number: Not reported

LUST:
Global Id: T0605901647
Action Type: Other
Date: 1950-01-01 00:00:00
Action: Leak Discovery

Global Id: T0605901647
Action Type: Other
Date: 1950-01-01 00:00:00
Action: Leak Reported

| Map ID | Direction | Distance | Distance (ft.)Site | Database(s) | EDR ID Number | EPA ID Number |
|--------|-----------|----------|--------------------|-------------|---------------|---------------|
|--------|-----------|----------|--------------------|-------------|---------------|---------------|

| | |
|---------------------------------------|------------|
| ORANGE COUNTY VAN AND STO (Continued) | S104160865 |
|---------------------------------------|------------|

ORANGE CO. LUST:
Region: ORANGE
Facility Id: 93UT046
Current Status: Certification (Case Closed)
Released Substance: Gasoline-Automotive (motor gasoline and additives), leaded & unleaded
Date Closed: 01/21/1994
Case Type: Soil Only
Record ID: RO0002075

LUST REG 8:
Region: 8
County: Orange
Regional Board: Santa Ana Region
Facility Status: Case Closed
Case Number: 083002248T
Local Case Num: 93UT046
Case Type: Soil only
Substance: Gasoline
Qty Leaked: 0
Abate Method: Not reported
Cross Street: Not reported
Enf Type: Not reported
Funding: Not reported
How Discovered: Tank Closure
How Stopped: Close Tank
Leak Cause: Unknown
Leak Source: Unknown
Global ID: T0605901647
How Stopped Date: 9/9/9999
Enter Date: Not reported
Review Date: Not reported
Prelim Assess: Not reported
Discover Date: 5/13/1993
Enforcement Date: Not reported
Close Date: 1/21/1994
Workplan: Not reported
Pollution Char: Not reported
Remed Plan: Not reported
Remed Action: Not reported
Monitoring: Not reported
Enter Date: Not reported
GW Qualifies: Not reported
Soil Qualifies: Not reported
Operator: Not reported
Facility Contact: Not reported
Interim: Not reported
Oversite Program: LUST
Latitude: 33.7615687
Longitude: -117.9290625
MTBE Date: Not reported
Max MTBE GW: Not reported
MTBE Concentration: 0
Max MTBE Soil: Not reported
MTBE Fuel: 1
MTBE Tested: Site NOT Tested for MTBE.Includes Unknown and Not Analyzed.
MTBE Class: *

| Map ID | Direction | Distance | Distance (ft.)Site | Database(s) | EPA ID Number | EDR ID Number |
|--------|-----------|----------|--------------------|-------------|---------------|---------------|
|--------|-----------|----------|--------------------|-------------|---------------|---------------|

MAP FINDINGS

ORANGE COUNTY VAN AND STO (Continued)

S104160865

Staff: NOM
Staff Initials: SS
Lead Agency: Local Agency
Local Agency: 30000L
Hydr Basin #: Not reported
Beneficial: MUN
Priority: Not reported
Cleanup Fund Id: Not reported
Work Suspended: Not reported
Summary: Not reported

| | | | |
|----|--|------------------|-------------------|
| 12 | MUNICIPAL SERVICE CENTER 13802 NEWHOPE ST GARDEN GROVE, CA 92643 | LUST HIST UST | U001577184 N/A |
|----|--|------------------|-------------------|

ORANGE CO. LUST:

Region: ORANGE
Facility Id: 92UT074
Current Status: Certification (Case Closed)
Released Substance: Gasoline-Automotive (motor gasoline and additives), leaded & unleaded
Date Closed: 03/02/1995
Case Type: Soil Only
Record ID: RO0002719

HIST UST:

Region: STATE
Facility ID: 00000023308
Facility Type: Other
Other Type: SERVICE CENTER
Total Tanks: 0007
Contact Name: JOHN HASKINS
Telephone: 7146386670
Owner Name: CITY OF GARDEN GROVE
Owner Address: 11391 ACACIA PKY.
Owner City,St,Zip: GARDEN GROVE, CA 92643

Tank Num: 001
Container Num: 7
Year Installed: 1965
Tank Capacity: 00000500
Tank Used for: WASTE
Type of Fuel: WASTE OIL
Tank Construction: Not reported
Leak Detection: Stock Inventor

Tank Num: 002
Container Num: 6
Year Installed: 1965
Tank Capacity: 00000500
Tank Used for: WASTE
Type of Fuel: WASTE OIL
Tank Construction: Not reported
Leak Detection: Stock Inventor

Tank Num: 003
Container Num: 5
Year Installed: 1965

| Map ID | Direction | Distance | Distance (ft.)Site | Database(s) | EPA ID Number | EDR ID Number |
|--------|-----------|----------|--------------------|-------------|---------------|---------------|
|--------|-----------|----------|--------------------|-------------|---------------|---------------|

MAP FINDINGS

MUNICIPAL SERVICE CENTER (Continued)

U001577184

Tank Capacity: 00001000
Tank Used for: PRODUCT
Type of Fuel: DIESEL
Tank Construction: Not reported
Leak Detection: Stock Inventor

Tank Num: 004
Container Num: 4
Year Installed: 1974
Tank Capacity: 00010000
Tank Used for: PRODUCT
Type of Fuel: UNLEADED
Tank Construction: Not reported
Leak Detection: Stock Inventor

Tank Num: 005
Container Num: 3
Year Installed: 1974
Tank Capacity: 00010000
Tank Used for: PRODUCT
Type of Fuel: UNLEADED
Tank Construction: Not reported
Leak Detection: Stock Inventor

Tank Num: 006
Container Num: 2
Year Installed: 1965
Tank Capacity: 00010000
Tank Used for: PRODUCT
Type of Fuel: REGULAR
Tank Construction: Not reported
Leak Detection: Stock Inventor

Tank Num: 007
Container Num: 1
Year Installed: 1965
Tank Capacity: 00010000
Tank Used for: PRODUCT
Type of Fuel: UNLEADED
Tank Construction: Not reported
Leak Detection: Stock Inventor

| | | | |
|----|--|---|----------------------------|
| 12 | GARDEN GROVE MUNICIPAL SVC CTR 13802 NEWHOPE ST GARDEN GROVE, CA 92843 | RCRA-SQG FINDS HIST CORTESE LUST CA FID UST SWEEPS UST HAZNET | 1000597283 CAD983612862 |
|----|--|---|----------------------------|

RCRA-SQG:

Date form received by agency: 06/22/1993
Facility name: GARDEN GROVE MUNICIPAL SVC CTR
Facility address: 13802 NEWHOPE ST
GARDEN GROVE, CA 92843
EPA ID: CAD983612862
Contact: KEITH JONES
Contact address: 13802 NEWHOPE ST

Map ID
Direction
Distance
Distance (ft.)Site

MAP FINDINGS

EDR ID Number
Database(s)
EPA ID Number

GARDEN GROVE MUNICIPAL SVC CTR (Continued) 1000597283

Contact country: GARDEN GROVE, CA 92643
Contact telephone: US
(714) 741-5372
Contact email: Not reported
EPA Region: 09
Classification: Small Small Quantity Generator
Description: Handler: generates more than 100 and less than 1000 kg of hazardous waste during any calendar month and accumulates less than 6000 kg of hazardous waste at any time; or generates 100 kg or less of hazardous waste during any calendar month, and accumulates more than 1000 kg of hazardous waste at any time

Owner/Operator Summary:
Owner/operator name: CITY OF GARDEN GROVE
Owner/operator address: 11391 ACACIA PKWY
GARDEN GROVE, CA 92640
Owner/operator country: Not reported
Owner/operator telephone: (714) 741-5000
Legal status: Private
Owner/Operator Type: Owner
Owner/Op start date: Not reported
Owner/Op end date: Not reported

Handler Activities Summary:
U.S. importer of hazardous waste: No
Mixed waste (haz. and radioactive): No
Recycler of hazardous waste: No
Transporter of hazardous waste: Yes
Treater, storer or disposer of HW: No
Underground injection activity: No
On-site burner exemption: No
Furnace exemption: No
Used oil fuel burner: No
Used oil processor: No
User oil refiner: No
Used oil fuel marketer to burner: No
Used oil Specification marketer: No
Used oil transfer facility: No
Used oil transporter: No

Violation Status: No violations found

FINDS:

Registry ID: 110006482626

Environmental Interest/Information System
California Hazardous Waste Tracking System - Datamart (HWTS-DATAMART) provides California with information on hazardous waste shipments for generators, transporters, and treatment, storage, and disposal facilities.

RCRAInfo is a national information system that supports the Resource Conservation and Recovery Act (RCRA) program through the tracking of events and activities related to facilities that generate, transport, and treat, store, or dispose of hazardous waste. RCRAInfo allows RCRA program staff to track the notification, permit, compliance, and

Map ID
Direction
Distance
Distance (ft.)Site

MAP FINDINGS

EDR ID Number
Database(s)
EPA ID Number

GARDEN GROVE MUNICIPAL SVC CTR (Continued) 1000597283

corrective action activities required under RCRA.

CORTESE:
Region: CORTESE
Facility County Code: 30
Reg By: LTNKA
Reg Id: 083001977T

LUST:
Region: STATE
Global Id: T0605956729
Latitude: 33.761838
Longitude: -117.927267
Case Type: LUST Cleanup Site
Status: Completed - Case Closed
Status Date: 1994-07-28 00:00:00
Lead Agency: ORANGE COUNTY LOP
Case Worker: SS
Local Agency: ORANGE COUNTY LOP
RB Case Number: Not reported
LOC Case Number: 92UT028
File Location: Local Agency
Potential Media Affect: Soil
Potential Contaminants of Concern: Waste Oil / Motor / Hydraulic / Lubricating
Site History: Not reported

Click here to access the California GeoTracker records for this facility:

LUST:
Global Id: T0605956729
Contact Type: Local Agency Caseworker
Contact Name: KEVIN LAMBERT
Organization Name: ORANGE COUNTY LOP
Address: 1241 E. DYER ROAD SUITE 120
City: SANTA ANA
Email: klambert@ochca.com
Phone Number: 7144336261

Global Id: T0605956729
Contact Type: Regional Board Caseworker
Contact Name: ROSE SCOTT
Organization Name: SANTA ANA RWQCB (REGION 8)
Address: 3737 MAIN STREET, SUITE 500
City: RIVERSIDE
Email: rscott@waterboards.ca.gov
Phone Number: 9517824130

LUST:
Global Id: T0605956729
Action Type: Other
Date: 1950-01-01 00:00:00
Action: Leak Discovery

Global Id: T0605956729
Action Type: Other

Map ID
Direction
Distance
Distance (ft.)Site

MAP FINDINGS

EDR ID Number
Database(s)
EPA ID Number

GARDEN GROVE MUNICIPAL SVC CTR (Continued)

1000597283

Date: 1950-01-01 00:00:00
Action: Leak Reported

Region: STATE
Global Id: T0605983805
Latitude: 33.761838
Longitude: -117.927267
Case Type: LUST Cleanup Site
Status: Completed - Case Closed
Status Date: 1991-07-09 00:00:00
Lead Agency: ORANGE COUNTY LOP
Case Worker: SS
Local Agency: ORANGE COUNTY LOP
RB Case Number: Not reported
LOC Case Number: 91UT066
File Location: Local Agency
Potential Media Affect: Soil
Potential Contaminants of Concern: Stoddard solvent / Mineral Sprits / Distillates, Nickel, Chromium
Site History: Not reported

[Click here to access the California GeoTracker records for this facility:](#)

LUST:

Global Id: T0605983805
Contact Type: Local Agency Caseworker
Contact Name: KEVIN LAMBERT
Organization Name: ORANGE COUNTY LOP
Address: 1241 E DYER ROAD SUITE 120
City: SANTA ANA
Email: klambert@ochca.com
Phone Number: 7144336261

Global Id: T0605983805
Contact Type: Regional Board Caseworker
Contact Name: ROSE SCOTT
Organization Name: SANTA ANA RWQCB (REGION 8)
Address: 3737 MAIN STREET, SUITE 500
City: RIVERSIDE
Email: rscott@waterboards.ca.gov
Phone Number: 9517824130

LUST:

Global Id: T0605983805
Action Type: Other
Date: 1950-01-01 00:00:00
Action: Leak Discovery

Global Id: T0605983805
Action Type: Other
Date: 1950-01-01 00:00:00
Action: Leak Reported

Region: STATE
Global Id: T0605901478
Latitude: 33.7624817

Map ID
Direction
Distance
Distance (ft.)Site

MAP FINDINGS

EDR ID Number
Database(s)
EPA ID Number

GARDEN GROVE MUNICIPAL SVC CTR (Continued)

1000597283

Longitude: -117.9288075
Case Type: LUST Cleanup Site
Status: Completed - Case Closed
Status Date: 1995-03-02 00:00:00
Lead Agency: ORANGE COUNTY LOP
Case Worker: SS
Local Agency: ORANGE COUNTY LOP
RB Case Number: 083001977T
LOC Case Number: 92UT074
File Location: Local Agency
Potential Media Affect: Soil
Potential Contaminants of Concern: Gasoline
Site History: Not reported

[Click here to access the California GeoTracker records for this facility:](#)

LUST:

Global Id: T0605901478
Contact Type: Local Agency Caseworker
Contact Name: KEVIN LAMBERT
Organization Name: ORANGE COUNTY LOP
Address: 1241 E DYER ROAD SUITE 120
City: SANTA ANA
Email: klambert@ochca.com
Phone Number: 7144336261

Global Id: T0605901478
Contact Type: Regional Board Caseworker
Contact Name: ROSE SCOTT
Organization Name: SANTA ANA RWQCB (REGION 8)
Address: 3737 MAIN STREET, SUITE 500
City: RIVERSIDE
Email: rscott@waterboards.ca.gov
Phone Number: 9517824130

LUST:

Global Id: T0605901478
Action Type: Other
Date: 1950-01-01 00:00:00
Action: Leak Discovery

Global Id: T0605901478
Action Type: Other
Date: 1950-01-01 00:00:00
Action: Leak Reported

ORANGE CO. LUST:

Region: ORANGE
Facility Id: 92UT028
Current Status: Certification (Case Closed)
Released Substance: Waste oil/Used oil
Date Closed: 07/28/1994
Case Type: Soil Only
Record ID: RO0001586

Map ID
Direction
Distance
Distance (ft.)Site

MAP FINDINGS

EDR ID Number

Database(s) EPA ID Number

GARDEN GROVE MUNICIPAL SVC CTR (Continued)

1000597283

LUST REG 8:
Region: 8
County: Orange
Regional Board: Santa Ana Region
Facility Status: Case Closed
Case Number: 083001977T
Local Case Num: 92UT074
Case Type: Soil only
Substance: Gasoline
Qty Leaked: 0
Abate Method: Not reported
Cross Street: Not reported
Enf Type: Not reported
Funding: Not reported
How Discovered: Tank Closure
How Stopped: Close Tank
Leak Cause: Unknown
Leak Source: Unknown
Global ID: T0605901478
How Stopped Date: 9/9/9999
Enter Date: Not reported
Review Date: Not reported
Prelim Assess: Not reported
Discover Date: 3/13/1992
Enforcement Date: Not reported
Close Date: 3/2/1995
Workplan: Not reported
Pollution Char: Not reported
Remed Plan: Not reported
Remed Action: Not reported
Monitoring: Not reported
Enter Date: Not reported
GW Qualifies: Not reported
Soil Qualifies: Not reported
Operator: Not reported
Facility Contact: Not reported
Interim: Not reported
Oversite Program: LUST
Latitude: 33.7624817
Longitude: -117.9288075
MTBE Date: Not reported
Max MTBE GW: Not reported
MTBE Concentration: 0
Max MTBE Soil: Not reported
MTBE Fuel: 1
MTBE Tested: Site NOT Tested for MTBE.Includes Unknown and Not Analyzed.
MTBE Class: *
Staff: RS
Staff Initials: SS
Lead Agency: Local Agency
Local Agency: 30000L
Hydr Basin #: Not reported
Beneficial: MUN
Priority: Not reported
Cleanup Fund Id: Not reported
Work Suspended: Not reported
Summary: Not reported

Map ID
Direction
Distance
Distance (ft.)Site

MAP FINDINGS

EDR ID Number

Database(s) EPA ID Number

GARDEN GROVE MUNICIPAL SVC CTR (Continued)

1000597283

Region: 8
County: Orange
Regional Board: Santa Ana Region
Facility Status: Case Closed
Case Number: Not reported
Local Case Num: 92UT028
Case Type: Soil only
Substance: Waste Oil
Qty Leaked: 0
Abate Method: Not reported
Cross Street: Not reported
Enf Type: Not reported
Funding: Not reported
How Discovered: Tank Closure
How Stopped: Close Tank
Leak Cause: Unknown
Leak Source: Unknown
Global ID: T0605956729
How Stopped Date: 9/9/9999
Enter Date: Not reported
Review Date: Not reported
Prelim Assess: Not reported
Discover Date: 1/16/1992
Enforcement Date: Not reported
Close Date: 7/28/1994
Workplan: Not reported
Pollution Char: Not reported
Remed Plan: Not reported
Remed Action: Not reported
Monitoring: Not reported
Enter Date: Not reported
GW Qualifies: Not reported
Soil Qualifies: Not reported
Operator: Not reported
Facility Contact: Not reported
Interim: Not reported
Oversite Program: LUST
Latitude: Not reported
Longitude: Not reported
MTBE Date: Not reported
Max MTBE GW: Not reported
MTBE Concentration: 0
Max MTBE Soil: Not reported
MTBE Fuel: 0
MTBE Tested: Not Required to be Tested.
MTBE Class: *
Staff: RS
Staff Initials: SS
Lead Agency: Local Agency
Local Agency: 30000L
Hydr Basin #: Not reported
Beneficial: MUN
Priority: Not reported
Cleanup Fund Id: Not reported
Work Suspended: Not reported
Summary: Not reported

Map ID
Direction
Distance
Distance (ft.)Site

MAP FINDINGS

EDR ID Number

Database(s) EPA ID Number

GARDEN GROVE MUNICIPAL SVC CTR (Continued)

1000597283

Region: 8
County: Orange
Regional Board: Santa Ana Region
Facility Status: Case Closed
Case Number: Not reported
Local Case Num: 91UT066
Case Type: Soil only
Substance: 49,7440020,7
Qty Leaked: 0
Abate Method: Not reported
Cross Street: Not reported
Enf Type: Not reported
Funding: Not reported
How Discovered: Tank Closure
How Stopped: Close Tank
Leak Cause: Unknown
Leak Source: Unknown
Global ID: T0605983805
How Stopped Date: 9/9/9999
Enter Date: Not reported
Review Date: Not reported
Prelim Assess: Not reported
Discover Date: 4/1/1991
Enforcement Date: Not reported
Close Date: 7/9/1991
Workplan: Not reported
Pollution Char: Not reported
Remed Plan: Not reported
Remed Action: Not reported
Monitoring: Not reported
Enter Date: Not reported
GW Qualifies: Not reported
Soil Qualifies: Not reported
Operator: Not reported
Facility Contact: Not reported
Interim: Not reported
Oversite Program: LUST
Latitude: Not reported
Longitude: Not reported
MTBE Date: Not reported
Max MTBE GW: Not reported
MTBE Concentration: 0
Max MTBE Soil: Not reported
MTBE Fuel: 0
MTBE Tested: Not Required to be Tested.
MTBE Class: *
Staff: RS
Staff Initials: SS
Lead Agency: Local Agency
Local Agency: 30000L
Hydr Basin #: Not reported
Beneficial: MUN
Priority: Not reported
Cleanup Fund Id: Not reported
Work Suspended: Not reported
Summary: Not reported

Map ID
Direction
Distance
Distance (ft.)Site

MAP FINDINGS

EDR ID Number

Database(s) EPA ID Number

GARDEN GROVE MUNICIPAL SVC CTR (Continued)

1000597283

CA FID UST:
Facility ID: 30001227
Regulated By: UTNKA
Regulated ID: Not reported
Cortese Code: Not reported
SIC Code: Not reported
Facility Phone: 7147415390
Mail To: Not reported
Mailing Address: 11391 ACACIA PKY
Mailing Address 2: Not reported
Mailing City,St,Zip: GARDEN GROVE 92643
Contact: Not reported
Contact Phone: Not reported
DUNs Number: Not reported
NPDES Number: Not reported
EPA ID: Not reported
Comments: Not reported
Status: Active

SWEEPS UST:
Status: Not reported
Comp Number: 7738
Number: Not reported
Board Of Equalization: 44-016595
Ref Date: Not reported
Act Date: Not reported
Created Date: Not reported
Tank Status: Not reported
Owner Tank Id: Not reported
Swrcb Tank Id: 30-000-007338-000006
Actv Date: Not reported
Capacity: 10000
Tank Use: UNKNOWN
Stg: PRODUCT
Content: Not reported
Number Of Tanks: 2

Status: Not reported
Comp Number: 7738
Number: Not reported
Board Of Equalization: 44-016595
Ref Date: Not reported
Act Date: Not reported
Created Date: Not reported
Tank Status: Not reported
Owner Tank Id: Not reported
Swrcb Tank Id: 30-000-007338-000007
Actv Date: Not reported
Capacity: 10000
Tank Use: UNKNOWN
Stg: PRODUCT
Content: Not reported
Number Of Tanks: Not reported

Status: A
Comp Number: 7338

Map ID
Direction
Distance
Distance (ft.)Site

MAP FINDINGS

EDR ID Number

Database(s) EPA ID Number

GARDEN GROVE MUNICIPAL SVC CTR (Continued)

1000597283

Number: 9
Board Of Equalization: 44-016595
Ref Date: 09-30-92
Act Date: 09-15-92
Created Date: 02-29-88
Tank Status: A
Owner Tank Id: Not reported
Swrcb Tank Id: 30-000-007338-000001
Actv Date: Not reported
Capacity: 1000
Tank Use: M.V. FUEL
Stg: P
Content: DIESEL
Number Of Tanks: 5

Status: A
Comp Number: 7338
Number: 9
Board Of Equalization: 44-016595
Ref Date: 09-30-92
Act Date: 09-15-92
Created Date: 02-29-88
Tank Status: A
Owner Tank Id: Not reported
Swrcb Tank Id: 30-000-007338-000004
Actv Date: Not reported
Capacity: 10000
Tank Use: M.V. FUEL
Stg: P
Content: REG UNLEADED
Number Of Tanks: Not reported

Status: A
Comp Number: 7338
Number: 9
Board Of Equalization: 44-016595
Ref Date: 09-30-92
Act Date: 09-15-92
Created Date: 02-29-88
Tank Status: A
Owner Tank Id: Not reported
Swrcb Tank Id: 30-000-007338-000005
Actv Date: Not reported
Capacity: 10000
Tank Use: M.V. FUEL
Stg: P
Content: REG UNLEADED
Number Of Tanks: Not reported

Status: A
Comp Number: 7338
Number: 9
Board Of Equalization: 44-016595
Ref Date: 09-30-92
Act Date: 09-15-92
Created Date: 02-29-88
Tank Status: A

Map ID
Direction
Distance
Distance (ft.)Site

MAP FINDINGS

EDR ID Number

Database(s) EPA ID Number

GARDEN GROVE MUNICIPAL SVC CTR (Continued)

1000597283

Owner Tank Id: Not reported
Swrcb Tank Id: 30-000-007338-000008
Actv Date: Not reported
Capacity: 280
Tank Use: PETROLEUM
Stg: P
Content: Not reported
Number Of Tanks: Not reported

Status: A
Comp Number: 7338
Number: 9
Board Of Equalization: 44-016595
Ref Date: 09-30-92
Act Date: 09-15-92
Created Date: 02-29-88
Tank Status: A
Owner Tank Id: Not reported
Swrcb Tank Id: 30-000-007338-000009
Actv Date: Not reported
Capacity: 220
Tank Use: PETROLEUM
Stg: P
Content: Not reported
Number Of Tanks: Not reported

HAZNET:
Year: 2002
Gepaid: CAD983612862
Contact: KEITH JONES
Telephone: 7147415379
Mailing Name: Not reported
Mailing Address: 13802 NEWHOPE ST
Mailing City,St,Zip: GARDEN GROVE, CA 928433715
Gen County: Orange
TSD EPA ID: Not reported
TSD County: Los Angeles
Waste Category: Empty containers less than 30 gallons
Disposal Method: H01
Tons: 0.01
Facility County: Not reported

Year: 2002
Gepaid: CAD983612862
Contact: KEITH JONES
Telephone: 7147415379
Mailing Name: Not reported
Mailing Address: 13802 NEWHOPE ST
Mailing City,St,Zip: GARDEN GROVE, CA 928433715
Gen County: Orange
TSD EPA ID: Not reported
TSD County: Los Angeles
Waste Category: Other empty containers 30 gallons or more
Disposal Method: H01
Tons: 0.02
Facility County: Not reported

Map ID
Direction
Distance
Distance (ft.)Site

MAP FINDINGS

EDR ID Number
Database(s)
EPA ID Number

GARDEN GROVE MUNICIPAL SVC CTR (Continued)

1000597283

Year: 2002
Gepaid: CAD983612862
Contact: KEITH JONES
Telephone: 7147415379
Mailing Name: Not reported
Mailing Address: 13802 NEWHOPE ST
Mailing City,St,Zip: GARDEN GROVE, CA 928433715
Gen County: Orange
TSD EPA ID: Not reported
TSD County: Los Angeles
Waste Category: Other organic solids
Disposal Method: H01
Tons: 0.05
Facility County: Not reported

Year: 2002
Gepaid: CAD983612862
Contact: KEITH JONES
Telephone: 7147415379
Mailing Name: Not reported
Mailing Address: 13802 NEWHOPE ST
Mailing City,St,Zip: GARDEN GROVE, CA 928433715
Gen County: Orange
TSD EPA ID: Not reported
TSD County: Los Angeles
Waste Category: Unspecified organic liquid mixture
Disposal Method: H01
Tons: 3.03
Facility County: Not reported

Year: 2002
Gepaid: CAD983612862
Contact: KEITH JONES
Telephone: 7147415379
Mailing Name: Not reported
Mailing Address: 13802 NEWHOPE ST
Mailing City,St,Zip: GARDEN GROVE, CA 928433715
Gen County: Orange
TSD EPA ID: Not reported
TSD County: Los Angeles
Waste Category: Off-specification, aged or surplus organics
Disposal Method: H01
Tons: 0.76
Facility County: Not reported

[Click this hyperlink](#) while viewing on your computer to access
115 additional CA_HAZNET: record(s) in the EDR Site Report.

Map ID
Direction
Distance
Distance (ft.)Site

MAP FINDINGS

EDR ID Number
Database(s)
EPA ID Number

12 GARDEN GROVE MUNICIPAL SERVICE CENT
13802 NEWHOPE ST
GARDEN GROVE, CA 92843

WDS U003433032
LUST N/A
UST
HAZNET

CA WDS:
Facility ID: Santa Ana River 30SM00008
Facility Type: Municipal/Domestic - Facility that treats sewage or a mixture of predominantly sewage and other waste from districts, municipalities, communities, hospitals, schools, and publicly or privately owned systems (excluding individual subsurface leaching systems disposing of less than 1,000 gallons per day).
Facility Status: Active - Any facility with a continuous or seasonal discharge that is under Waste Discharge Requirements.
NPDES Number: CAS618030 The 1st 2 characters designate the state. The remaining 7 are assigned by the Regional Board
Subregion: 8
Facility Telephone: Not reported
Facility Contact: LES M. JONES II
Agency Name: GARDEN GROVE CITY OF
Agency Address: PO BOX 3070
Agency City,St,Zip: GARDEN GROVE 92842
Agency Contact: GEORGE TINDALL CITY MANAGER
Agency Telephone: Not reported
Agency Type: City
SIC Code: 0
SIC Code 2: Not reported
Primary Waste: Not reported
Primary Waste Type: Not reported
Secondary Waste: Not reported
Secondary Waste Type: Not reported
Design Flow: 0
Baseline Flow: 0
Reclamation: Not reported
POTW: Not reported
Treat To Water: Major Threat to Water Quality. A violation could render unusable a ground water or surface water resource used as a significant drink water supply, require closure of an area used for contact recreation, result in long-term deleterious effects on shell fish spawning or growth areas of aquatic resources, or directly expose the public to toxic substances.
Complexity: Category A - Any major NPDES facility, any non-NPDES facility (particularly those with toxic wastes) that would be a major if discharge was made to surface or ground waters, or any Class I disposal site. Includes any small-volume complex facility (particularly those with toxicwastes) with numerous discharge points, leak detection systems or ground water monitoring wells.

ORANGE CO. LUST:
Region: ORANGE
Facility Id: 91UT066
Current Status: Certification (Case Closed)
Released Substance: Paint thinner
Date Closed: 07/09/1991
Case Type: Soil Only
Record ID: RO0002516

Region: ORANGE
Facility Id: 91UT066

Map ID
Direction
Distance
Distance (ft.)Site

MAP FINDINGS

EDR ID Number
Database(s) EPA ID Number

GARDEN GROVE MUNICIPAL SERVICE CENT (Continued)

U003433032

Current Status: Certification (Case Closed)
Released Substance: Nickel
Date Closed: 07/09/1991
Case Type: Soil Only
Record ID: RO0002516

Region: ORANGE
Facility ID: 91UT066
Current Status: Certification (Case Closed)
Released Substance: Chromium
Date Closed: 07/09/1991
Case Type: Soil Only
Record ID: RO0002516

UST:

Facility ID: 13680
Latitude: 33.76178
Longitude: -117.92897

ORANGE CO. UST:

Facility ID: FA0024919

HAZNET:

Year: 2009
Gepaid: CAD983612862
Contact: A.J. HOLMON, III/ENVTL/
Telephone: 7147415956
Mailing Name: Not reported
Mailing Address: 13802 NEWHOPE ST
Mailing City,St,Zip: GARDEN GROVE, CA 928433715
Gen County: Orange
TSD EPA ID: CAD028409019
TSD County: Los Angeles
Waste Category: Off-specification, aged or surplus organics
Disposal Method: STORAGE, BULKING, AND/OR TRANSFER OFF SITE--NO TREATMENT/RECOVERY (H010-H129) OR (H131-H135)
Tons: 0.5
Facility County: Orange

Year: 2009
Gepaid: CAD983612862
Contact: A.J. HOLMON, III/ENVTL/
Telephone: 7147415956
Mailing Name: Not reported
Mailing Address: 13802 NEWHOPE ST
Mailing City,St,Zip: GARDEN GROVE, CA 928433715
Gen County: Orange
TSD EPA ID: NVT330010000
TSD County: 99
Waste Category: Off-specification, aged or surplus inorganics
Disposal Method: LANDFILL OR SURFACE IMPOUNDMENT THAT WILL BE CLOSED AS LANDFILL(TO INCLUDE ON-SITE TREATMENT AND/OR STABILIZATION)
Tons: 2.0016
Facility County: Orange

Year: 2009

Map ID
Direction
Distance
Distance (ft.)Site

MAP FINDINGS

EDR ID Number
Database(s) EPA ID Number

GARDEN GROVE MUNICIPAL SERVICE CENT (Continued)

U003433032

Gepaid: CAD983612862
Contact: A.J. HOLMON, III/ENVTL/
Telephone: 7147415956
Mailing Name: Not reported
Mailing Address: 13802 NEWHOPE ST
Mailing City,St,Zip: GARDEN GROVE, CA 928433715
Gen County: Orange
TSD EPA ID: NVT330010000
TSD County: 99
Waste Category: Other inorganic solid waste
Disposal Method: Not reported
Tons: 3.75
Facility County: Orange

Year: 2009

Gepaid: CAD983612862
Contact: A.J. HOLMON, III/ENVTL/
Telephone: 7147415956
Mailing Name: Not reported
Mailing Address: 13802 NEWHOPE ST
Mailing City,St,Zip: GARDEN GROVE, CA 928433715
Gen County: Orange
TSD EPA ID: CAD028409019
TSD County: Los Angeles
Waste Category: Off-specification, aged or surplus inorganics
Disposal Method: STORAGE, BULKING, AND/OR TRANSFER OFF SITE--NO TREATMENT/RECOVERY (H010-H129) OR (H131-H135)
Tons: 0.2085
Facility County: Orange

Year: 2009

Gepaid: CAD983612862
Contact: A.J. HOLMON, III/ENVTL/
Telephone: 7147415956
Mailing Name: Not reported
Mailing Address: 13802 NEWHOPE ST
Mailing City,St,Zip: GARDEN GROVE, CA 928433715
Gen County: Orange
TSD EPA ID: CAD028409019
TSD County: Los Angeles
Waste Category: Unspecified oil-containing waste
Disposal Method: STORAGE, BULKING, AND/OR TRANSFER OFF SITE--NO TREATMENT/RECOVERY (H010-H129) OR (H131-H135)
Tons: 0.29
Facility County: Orange

[Click this hyperlink](#) while viewing on your computer to access 50 additional CA_HAZNET: record(s) in the EDR Site Report.

Map ID
Direction
Distance
Distance (ft.)Site

MAP FINDINGS

EDR ID Number
Database(s)
EPA ID Number

12 MUNICIPAL SERVICE CENTER LVTS OP.
13802 NEWHOPE STREET
GARDEN GROVE, CA

SWF/LF (SWIS):
Region: STATE
Facility ID: 30-AB-0416
Lat/Long: 33.76183 / -117.9273
Owner Name: City of Garden Grove Public Works Dept.
Owner Telephone: 7147415380
Owner Address: Ron Meislahn
Owner Address2: 11222 Acacia Parkway
Owner City,St,Zip: Garden Grove, CA 92842
Operator: Garden Grove Sanitary District
Operator Phone: 7147415456
Operator Address: Albert J. Holmon Mgr.,Public Works Dept.
Operator Address2: P O Box 3070
Operator City,St,Zip: Garden Grove, CA 92842
Operator's Status: Active
Permit Date: 6/18/2008
Permit Status: Notification
Permitted Acreage: Cu Yards/y
Activity: Limited Volume Transfer Operation
Regulation Status: Notification
Landuse Name: Industrial,Commercial
GIS Source: Map
Category: Transfer/Processing
Unit Number: 01
Inspection Frequency: Annual
Accepted Waste: Construction/demolition,Green Materials,Mixed municipal
Closure Date: Not reported
Closure Type: Not reported
Disposal Acreage: 0.3
SWIS Num: 30-AB-0416
Waste Discharge Requirement Num: Not reported
Program Type: Not reported
Permitted Throughput with Units: Not reported
Actual Throughput with Units: 60
Permitted Capacity with Units: Cu Yards/d
Remaining Capacity: Not reported
Remaining Capacity with Units: 7350

HWT:
Reg Num: 2718
Facility Telephone:714.741.5956
Expiration Date: 8/31/2011

13 ECCO EQUIPMENT CORP
1417 N SUSAN ST
SANTA ANA, CA 92703

RCRA-SQG
Date form received by agency:09/01/1996

RCRA-SQG
FINDS
HIST CORTESE
LUST
CA FID UST
UST
HIST UST
SWEEPS UST
HAZNET

1000325288
CAD982522641

Map ID
Direction
Distance
Distance (ft.)Site

MAP FINDINGS

EDR ID Number
Database(s)
EPA ID Number

ECCO EQUIPMENT CORP (Continued)

Facility name: ECCO EQUIPMENT CORP
Facility address: 1417 N SUSAN ST
SANTA ANA, CA 92703
EPA ID: CAD982522641
Contact: Not reported
Contact address: Not reported
Contact country: Not reported
Contact telephone: Not reported
Contact email: Not reported
EPA Region: 09
Land type: Facility is not located on Indian land. Additional information is not known.
Classification: Small Small Quantity Generator
Description: Handler: generates more than 100 and less than 1000 kg of hazardous waste during any calendar month and accumulates less than 6000 kg of hazardous waste at any time; or generates 100 kg or less of hazardous waste during any calendar month, and accumulates more than 1000 kg of hazardous waste at any time

Owner/Operator Summary:
Owner/operator name: DON W SCHMID ET AL
Owner/operator address: NOT REQUIRED
NOT REQUIRED, ME 99999
Owner/operator country: Not reported
Owner/operator telephone: (415) 555-1212
Legal status: Private
Owner/Operator Type: Owner
Owner/Op start date: Not reported
Owner/Op end date: Not reported

Owner/operator name: NOT REQUIRED
Owner/operator address: NOT REQUIRED
NOT REQUIRED, ME 99999
Owner/operator country: Not reported
Owner/operator telephone: (415) 555-1212
Legal status: Private
Owner/Operator Type: Operator
Owner/Op start date: Not reported
Owner/Op end date: Not reported

Handler Activities Summary:
U.S. importer of hazardous waste: No
Mixed waste (haz. and radioactive): No
Recycler of hazardous waste: No
Transporter of hazardous waste: No
Treater, storer or disposer of HW: No
Underground injection activity: No
On-site burner exemption: No
Furnace exemption: No
Used oil fuel burner: No
Used oil processor: No
User oil refiner: No
Used oil fuel marketer to burner: No
Used oil Specification marketer: No
Used oil transfer facility: No
Used oil transporter: No

Map ID
Direction
Distance
Distance (ft.)Site

MAP FINDINGS

EDR ID Number

Database(s) EPA ID Number

ECCO EQUIPMENT CORP (Continued)

1000325288

Historical Generators:

Date form received by agency: 04/05/1989
Facility name: ECCO EQUIPMENT CORP
Classification: Large Quantity Generator

Facility Has Received Notices of Violations:

Regulation violated: FR - 262.10-12.A
Area of violation: Generators - General
Date violation determined: 07/27/1989
Date achieved compliance: 01/26/1994
Violation lead agency: State
Enforcement action: Not reported
Enforcement action date: Not reported
Enf. disposition status: Not reported
Enf. disp. status date: Not reported
Enforcement lead agency: Not reported
Proposed penalty amount: Not reported
Final penalty amount: Not reported
Paid penalty amount: Not reported

Evaluation Action Summary:

Evaluation date: 01/26/1994
Evaluation: COMPLIANCE EVALUATION INSPECTION ON-SITE
Area of violation: Not reported
Date achieved compliance: Not reported
Evaluation lead agency: State Contractor/Grantee

Evaluation date: 07/27/1989
Evaluation: COMPLIANCE EVALUATION INSPECTION ON-SITE
Area of violation: Generators - General
Date achieved compliance: 01/26/1994
Evaluation lead agency: State Contractor/Grantee

FINDS:

Registry ID: 110002841382

Environmental Interest/Information System

California Hazardous Waste Tracking System - Datamart (HWTS-DATAMART) provides California with information on hazardous waste shipments for generators, transporters, and treatment, storage, and disposal facilities.

RCRAInfo is a national information system that supports the Resource Conservation and Recovery Act (RCRA) program through the tracking of events and activities related to facilities that generate, transport, and treat, store, or dispose of hazardous waste. RCRAInfo allows RCRA program staff to track the notification, permit, compliance, and corrective action activities required under RCRA.

CORTESE:

Region: CORTESE
Facility County Code: 30
Reg By: LTNKA
Reg Id: 083001928T

Map ID
Direction
Distance
Distance (ft.)Site

MAP FINDINGS

EDR ID Number

Database(s) EPA ID Number

ECCO EQUIPMENT CORP (Continued)

1000325288

LUST REG 8:

Region: 8
County: Orange
Regional Board: Santa Ana Region
Facility Status: Case Closed
Case Number: 083001928T
Local Case Num: Not reported
Case Type: Aquifer affected
Substance: Gasoline
Qty Leaked: Not reported
Abate Method: Excavate and Dispose - remove contaminated soil and dispose in approved site
Cross Street: Not reported
Enf Type: Not reported
Funding: Not reported
How Discovered: NT
How Stopped: Not reported
Leak Cause: Corrosion
Leak Source: Other Source
Global ID: T0605901436
How Stopped Date: 1/15/1988
Enter Date: 1/10/1992
Review Date: Not reported
Prelim Assess: Not reported
Discover Date: 1/15/1988
Enforcement Date: Not reported
Close Date: 1/13/1997
Workplan: Not reported
Pollution Char: 4/17/1992
Remed Plan: Not reported
Remed Action: Not reported
Monitoring: 5/21/1992
Enter Date: 1/10/1992
GW Qualifies: Not reported
Soil Qualifies: Not reported
Operator: Not reported
Facility Contact: Not reported
Interim: Yes
Oversite Program: LUST
Latitude: 33.75790901
Longitude: -117.9137819
MTBE Date: Not reported
Max MTBE GW: Not reported
MTBE Concentration: 0
Max MTBE Soil: Not reported
MTBE Fuel: 1
MTBE Tested: Site NOT Tested for MTBE. Includes Unknown and Not Analyzed.
MTBE Class: *
Staff: TME
Staff Initials: JB
Lead Agency: Regional Board
Local Agency: Santa Ana, Orange County
Hydr Basin #: COASTAL PLAIN OF ORA
Beneficial: Not reported
Priority: Not reported
Cleanup Fund Id: Not reported
Work Suspended: Not reported

Map ID
Direction
Distance
Distance (ft.)Site

MAP FINDINGS

EDR ID Number

Database(s) EPA ID Number

ECCO EQUIPMENT CORP (Continued)

1000325288

Summary: Case closed on January 13, 1997.

CA FID UST:

Facility ID: 30001241
Regulated By: UTNKA
Regulated ID: 00001024
Cortese Code: Not reported
SIC Code: Not reported
Facility Phone: 7145544851
Mail To: Not reported
Mailing Address: 1417 N SUSAN ST
Mailing Address 2: Not reported
Mailing City,St,Zip: SANTA ANA 92703
Contact: Not reported
Contact Phone: Not reported
DUNS Number: Not reported
NPDES Number: Not reported
EPA ID: Not reported
Comments: Not reported
Status: Active

UST:

Facility ID: 8749
Latitude: 33.75834
Longitude: -117.91509

HIST UST:

Region: STATE
Facility ID: 00000001024
Facility Type: Other
Other Type: CONSTRUCTION YARD
Total Tanks: 0005
Contact Name: HARRY PROCTOR
Telephone: 7145544851
Owner Name: ECCO EQUIPMENT CORPORATION
Owner Address: 1417 N. SUSAN ST.
Owner City,St,Zip: SANTA ANA, CA 92703

Tank Num: 001
Container Num: 1
Year Installed: 1975
Tank Capacity: 00010000
Tank Used for: PRODUCT
Type of Fuel: DIESEL
Tank Construction: 1/4 inches
Leak Detection: None

Tank Num: 002
Container Num: 2
Year Installed: 1975
Tank Capacity: 00006000
Tank Used for: PRODUCT
Type of Fuel: REGULAR
Tank Construction: 1/4 inches
Leak Detection: None

Map ID
Direction
Distance
Distance (ft.)Site

MAP FINDINGS

EDR ID Number

Database(s) EPA ID Number

ECCO EQUIPMENT CORP (Continued)

1000325288

Tank Num: 003
Container Num: 3
Year Installed: Not reported
Tank Capacity: 00006000
Tank Used for: PRODUCT
Type of Fuel: DIESEL
Tank Construction: 1/4 inches
Leak Detection: None

Tank Num: 004
Container Num: 4
Year Installed: Not reported
Tank Capacity: 00001000
Tank Used for: PRODUCT
Type of Fuel: UNLEADED
Tank Construction: 10 inches
Leak Detection: None

Tank Num: 005
Container Num: 5
Year Installed: Not reported
Tank Capacity: 00000550
Tank Used for: WASTE
Type of Fuel: WASTE OIL
Tank Construction: 1/4 inches
Leak Detection: None

SWEEPS UST:

Status: A
Comp Number: 209
Number: 9
Board Of Equalization: Not reported
Ref Date: 07-01-85
Act Date: Not reported
Created Date: 07-31-88
Tank Status: A
Owner Tank Id: 1
Swrcb Tank Id: 30-020-000209-000001
Actv Date: 07-01-85
Capacity: 10000
Tank Use: M.V. FUEL
Stg: P
Content: DIESEL
Number Of Tanks: 5

Status: A
Comp Number: 209
Number: 9
Board Of Equalization: Not reported
Ref Date: 07-01-85
Act Date: Not reported
Created Date: 07-31-88
Tank Status: A
Owner Tank Id: 2
Swrcb Tank Id: 30-020-000209-000002
Actv Date: 07-01-85
Capacity: 6000

Map ID
Direction
Distance
Distance (ft.)Site

MAP FINDINGS

EDR ID Number
Database(s)
EPA ID Number

ECCO EQUIPMENT CORP (Continued) 1000325288

Tank Use: M.V. FUEL
Stg: P
Content: LEADED
Number Of Tanks: Not reported

Status: A
Comp Number: 209
Number: 9
Board Of Equalization: Not reported
Ref Date: 07-01-85
Act Date: Not reported
Created Date: 07-31-88
Tank Status: A
Owner Tank Id: 3
Swrcb Tank Id: 30-020-000209-000003
Actv Date: 07-01-85
Capacity: 6000
Tank Use: M.V. FUEL
Stg: P
Content: DIESEL
Number Of Tanks: Not reported

Status: A
Comp Number: 209
Number: 9
Board Of Equalization: Not reported
Ref Date: 07-01-85
Act Date: Not reported
Created Date: 07-31-88
Tank Status: A
Owner Tank Id: 4
Swrcb Tank Id: 30-020-000209-000004
Actv Date: 07-01-85
Capacity: 1000
Tank Use: M.V. FUEL
Stg: P
Content: REG UNLEADED
Number Of Tanks: Not reported

Status: A
Comp Number: 209
Number: 9
Board Of Equalization: Not reported
Ref Date: 07-01-85
Act Date: Not reported
Created Date: 07-31-88
Tank Status: A
Owner Tank Id: 5
Swrcb Tank Id: 30-020-000209-000005
Actv Date: 07-01-85
Capacity: 550
Tank Use: OIL
Stg: W
Content: WASTE OIL
Number Of Tanks: Not reported

Map ID
Direction
Distance
Distance (ft.)Site

MAP FINDINGS

EDR ID Number
Database(s)
EPA ID Number

ECCO EQUIPMENT CORP (Continued) 1000325288

HAZNET:
Year: 2009
Gepaid: CAD982522641
Contact: ROSS DUFRENE
Telephone: 7145541412
Mailing Name: Not reported
Mailing Address: 1417 N SUSAN ST
Mailing City,St,Zip: SANTA ANA, CA 927031415
Gen County: Orange
TSD EPA ID: CAT080013352
TSD County: Los Angeles
Waste Category: Tank bottom waste
Disposal Method: OTHER RECOVERY OF RECLAMATION FOR REUSE INCLUDING ACID REGENERATION, ORGANICS RECOVERY ECT

Tons: 1.251
Facility County: Orange

Year: 2009
Gepaid: CAD982522641
Contact: ROSS DUFRENE
Telephone: 7145541412
Mailing Name: Not reported
Mailing Address: 1417 N SUSAN ST
Mailing City,St,Zip: SANTA ANA, CA 927031415
Gen County: Orange
TSD EPA ID: AZR000501510
TSD County: 99
Waste Category: Other organic solids
Disposal Method: STORAGE, BULKING, AND/OR TRANSFER OFF SITE--NO TREATMENT/RECOVERY (H010-H129) OR (H131-H135)

Tons: 0.25
Facility County: Orange

Year: 2008
Gepaid: CAD982522641
Contact: ROSS DUFRENE
Telephone: 7145541412
Mailing Name: Not reported
Mailing Address: 1417 N SUSAN ST
Mailing City,St,Zip: SANTA ANA, CA 927031415
Gen County: Orange
TSD EPA ID: NVT330010000
TSD County: 99
Waste Category: Other organic solids
Disposal Method: LANDFILL OR SURFACE IMPOUNDMENT THAT WILL BE CLOSED AS LANDFILL(TO INCLUDE ON-SITE TREATMENT AND/OR STABILIZATION)

Tons: 1.6
Facility County: Orange

Year: 2007
Gepaid: CAD982522641
Contact: ROSS DUFRENE
Telephone: 7145541412
Mailing Name: Not reported
Mailing Address: 1417 N SUSAN ST
Mailing City,St,Zip: SANTA ANA, CA 927031415
Gen County: Orange

Map ID
Direction
Distance
Distance (ft.)Site

MAP FINDINGS

EDR ID Number
Database(s)
EPA ID Number

ECCO EQUIPMENT CORP (Continued) 1000325288

TSD EPA ID: NVT330010000
TSD County: 99
Waste Category: Other organic solids
Disposal Method: LANDFILL OR SURFACE IMPOUNDMENT THAT WILL BE CLOSED AS LANDFILL(TO INCLUDE ON-SITE TREATMENT AND/OR STABILIZATION)
Tons: 1
Facility County: Orange
Year: 2007
Gepaid: CAD982522641
Contact: ROSS DUFRENE
Telephone: 7145541412
Mailing Name: Not reported
Mailing Address: 1417 N SUSAN ST
Mailing City,St,Zip: SANTA ANA, CA 927031415
Gen County: Orange
TSD EPA ID: CAD097030993
TSD County: Los Angeles
Waste Category: Other organic solids
Disposal Method: STORAGE, BULKING, AND/OR TRANSFER OFF SITE--NO TREATMENT/RECOVERY (H010-H129) OR (H131-H135)
Tons: 1.5
Facility County: Orange

[Click this hyperlink](#) while viewing on your computer to access 16 additional CA_HAZNET: record(s) in the EDR Site Report.

13 ECCO EQUIPMENT COMPANY 1417 N SUSAN ST SANTA ANA, CA 92703 LUST S109284415 N/A

LUST:
Region: STATE
Global Id: T0605901436
Latitude: 33.75755
Longitude: -117.913656
Case Type: LUST Cleanup Site
Status: Completed - Case Closed
Status Date: 1997-01-13 00:00:00
Lead Agency: SANTA ANA RWQCB (REGION 8)
Case Worker: TME
Local Agency: SANTA ANA, CITY OF
RB Case Number: 083001928T
LOC Case Number: Not reported
File Location: Not reported
Potential Media Affect: Aquifer used for drinking water supply
Potential Contaminants of Concern: Gasoline
Site History: Not reported

[Click here to access the California GeoTracker records for this facility:](#)

LUST:
Global Id: T0605901436
Contact Type: Regional Board Caseworker
Contact Name: TOM E. MBEKE-EKANEM
Organization Name: SANTA ANA RWQCB (REGION 8)
Address: 3737 MAIN STREET, SUITE 500
City: RIVERSIDE

Map ID
Direction
Distance
Distance (ft.)Site

MAP FINDINGS

EDR ID Number
Database(s)
EPA ID Number

ECCO EQUIPMENT COMPANY (Continued) S109284415

Email: tmbeke-ekanem@waterboards.ca.gov
Phone Number: 9513202007
Global Id: T0605901436
Contact Type: Local Agency Caseworker
Contact Name: CHRISTOPHER CIRAULO
Organization Name: SANTA ANA, CITY OF
Address: 1439 S. BROADWAY
City: SANTA ANA
Email: cciraulo@santa-ana.org
Phone Number: Not reported

LUST:
Global Id: T0605901436
Action Type: Other
Date: 1950-01-01 00:00:00
Action: Leak Discovery

Global Id: T0605901436
Action Type: Other
Date: 1950-01-01 00:00:00
Action: Leak Stopped

Global Id: T0605901436
Action Type: Other
Date: 1950-01-01 00:00:00
Action: Leak Reported

13 1417 N SUSAN ST SANTA ANA, CA 92703 AST A100336725 N/A

AST:
Owner: ECCO EQUIPMENT CORP
Total Gallons: 1,320
Certified Unified Program Agencies: Orange

13 ANDERSON ASPHALT PAVING CO., I 1501 N SUSAN SANTA ANA, CA 92703 CA FID UST S101619756 N/A

CA FID UST:
Facility ID: 30002399
Regulated By: UTNKA
Regulated ID: 00001852
Cortese Code: Not reported
SIC Code: Not reported
Facility Phone: 7145548400
Mail To: Not reported
Mailing Address: 1501 N SUSAN
Mailing Address 2: Not reported
Mailing City,St,Zip: SANTA ANA 92703
Contact: Not reported
Contact Phone: Not reported
DUNs Number: Not reported

| Map ID | Direction | Distance | Distance (ft.)Site | Database(s) | EPA ID Number | EDR ID Number |
|--------|-----------|----------|--------------------|-------------|---------------|---------------|
|--------|-----------|----------|--------------------|-------------|---------------|---------------|

MAP FINDINGS

ANDERSON ASPHALT PAVING CO., I (Continued)

S101619756

NPDES Number: Not reported
EPA ID: Not reported
Comments: Not reported
Status: Active

13 ANDERSON ASPHALT PAVING CO., I
1501 N SUSAN ST
SANTA ANA, CA 92703

HIST UST U001578143
SWEEPS UST N/A

HIST UST:

Region: STATE
Facility ID: 00000001852
Facility Type: Other
Other Type: ASPHALT PAVING CO.
Total Tanks: 0002
Contact Name: MICHAEL PAUL ANDERSON
Telephone: 7145548400
Owner Name: ANDERSON ASPHALT PAVING CO., I
Owner Address: 1501 NO. SUSAN
Owner City,St,Zip: SANTA ANA, CA 92703

Tank Num: 001
Container Num: 101
Year Installed: 1982
Tank Capacity: 00005000
Tank Used for: PRODUCT
Type of Fuel: DIESEL
Tank Construction: Not reported
Leak Detection: None

Tank Num: 002
Container Num: 102
Year Installed: 1982
Tank Capacity: 00003000
Tank Used for: PRODUCT
Type of Fuel: UNLEADED
Tank Construction: Not reported
Leak Detection: None

SWEEPS UST:

Status: A
Comp Number: 210
Number: 9
Board Of Equalization: Not reported
Ref Date: 07-16-93
Act Date: 07-16-93
Created Date: 07-31-88
Tank Status: A
Owner Tank Id: 101
Swrcb Tank Id: 30-020-000210-000001
Actv Date: 07-01-85
Capacity: 5000
Tank Use: M.V. FUEL
Stg: P
Content: DIESEL
Number Of Tanks: 2

| Map ID | Direction | Distance | Distance (ft.)Site | Database(s) | EPA ID Number | EDR ID Number |
|--------|-----------|----------|--------------------|-------------|---------------|---------------|
|--------|-----------|----------|--------------------|-------------|---------------|---------------|

MAP FINDINGS

ANDERSON ASPHALT PAVING CO., I (Continued)

U001578143

Status: A
Comp Number: 210
Number: 9
Board Of Equalization: Not reported
Ref Date: 07-16-93
Act Date: 07-16-93
Created Date: 07-31-88
Tank Status: A
Owner Tank Id: 102
Swrcb Tank Id: 30-020-000210-000002
Actv Date: 07-01-85
Capacity: 1500
Tank Use: M.V. FUEL
Stg: P
Content: REG UNLEADED
Number Of Tanks: Not reported

13 ECCO EQUIPMENT
1501 N SUSAN ST
SANTA ANA, CA 92701

LUST S109284606
N/A

LUST:

Region: STATE
Global Id: T0605901756
Latitude: 33.758212
Longitude: -117.913665
Case Type: LUST Cleanup Site
Status: Completed - Case Closed
Status Date: 1997-01-13 00:00:00
Lead Agency: SANTA ANA RWQCB (REGION 8)
Case Worker: TME
Local Agency: SANTA ANA, CITY OF
RB Case Number: 083002471T
LOC Case Number: Not reported
File Location: Not reported
Potential Media Affect: Aquifer used for drinking water supply
Potential Contaminants of Concern: Gasoline
Site History: Not reported

Click here to access the California GeoTracker records for this facility:

LUST:

Global Id: T0605901756
Contact Type: Local Agency Caseworker
Contact Name: CHRISTOPHER CIRAULO
Organization Name: SANTA ANA, CITY OF
Address: 1439 S. BROADWAY
City: SANTA ANA
Email: cciraulo@santa-ana.org
Phone Number: Not reported

Global Id: T0605901756
Contact Type: Regional Board Caseworker
Contact Name: TOM E. MBEKE-EKANEM
Organization Name: SANTA ANA RWQCB (REGION 8)
Address: 3737 MAIN STREET, SUITE 500
City: RIVERSIDE
Email: tmbeke-ekanem@waterboards.ca.gov

| Map ID | Direction | Distance | Distance (ft.)Site | Database(s) | EDR ID Number | EPA ID Number |
|--------|-----------|----------|--------------------|-------------|---------------|---------------|
|--------|-----------|----------|--------------------|-------------|---------------|---------------|

| | | | | | | |
|----------------------------|--|------------|--|--|------------|--|
| ECCO EQUIPMENT (Continued) | | | | | S109284606 | |
| Phone Number: | | 9513202007 | | | | |

| | | | | | | |
|--------------|---------------------|--|--|--|--|--|
| LUST: | | | | | | |
| Global Id: | T0605901756 | | | | | |
| Action Type: | Other | | | | | |
| Date: | 1950-01-01 00:00:00 | | | | | |
| Action: | Leak Discovery | | | | | |

| | | | | | | |
|--------------|---------------------|--|--|--|--|--|
| Global Id: | T0605901756 | | | | | |
| Action Type: | Other | | | | | |
| Date: | 1950-01-01 00:00:00 | | | | | |
| Action: | Leak Stopped | | | | | |

| | | | | | | |
|--------------|---------------------|--|--|--|--|--|
| Global Id: | T0605901756 | | | | | |
| Action Type: | Other | | | | | |
| Date: | 1950-01-01 00:00:00 | | | | | |
| Action: | Leak Reported | | | | | |

| | | | |
|-------------------------------------|--|-------------------|-------------------|
| 13 | 1501 N SUSAN ST SANTA ANA, CA 92703 | AST | A100324325 N/A |
| AST: | | | |
| Owner: | | MARCO RENTALS INC | |
| Total Gallons: | | 1,320 | |
| Certified Unified Program Agencies: | | Orange | |

| | | | |
|-----------------------|--|----------------------|-------------------|
| 13 | UNION CAR WASH/BEACON BAY 1501 SANTA ANA, CA 92706 | HIST CORTESE LUST | S104750593 N/A |
| CORTESE: | | | |
| Region: | CORTESE | | |
| Facility County Code: | 30 | | |
| Reg By: | LTNKA | | |
| Reg Id: | 083000572T | | |
| Region: | CORTESE | | |
| Facility County Code: | 30 | | |
| Reg By: | LTNKA | | |
| Reg Id: | 083000204T | | |
| Region: | CORTESE | | |
| Facility County Code: | 30 | | |
| Reg By: | LTNKA | | |
| Reg Id: | 083002471T | | |
| Region: | CORTESE | | |
| Facility County Code: | 30 | | |
| Reg By: | LTNKA | | |
| Reg Id: | 08300241T | | |

| | |
|-------------|---|
| LUST REG 8: | |
| Region: | 8 |

| Map ID | Direction | Distance | Distance (ft.)Site | Database(s) | EDR ID Number | EPA ID Number |
|--------|-----------|----------|--------------------|-------------|---------------|---------------|
|--------|-----------|----------|--------------------|-------------|---------------|---------------|

| | | | | | | |
|---------------------------------------|--|--|--|--|------------|--|
| UNION CAR WASH/BEACON BAY (Continued) | | | | | S104750593 | |
|---------------------------------------|--|--|--|--|------------|--|

| | |
|---------------------|--|
| County: | Orange |
| Regional Board: | Santa Ana Region |
| Facility Status: | Case Closed |
| Case Number: | 083002471T |
| Local Case Num: | Not reported |
| Case Type: | Aquifer affected |
| Substance: | Gasoline |
| Qty Leaked: | Not reported |
| Abate Method: | Excavate and Dispose - remove contaminated soil and dispose in approved site |
| Cross Street: | Not reported |
| Enf Type: | Not reported |
| Funding: | Not reported |
| How Discovered: | Not reported |
| How Stopped: | Not reported |
| Leak Cause: | Not reported |
| Leak Source: | Not reported |
| Global ID: | T0605901756 |
| How Stopped Date: | 12/16/1994 |
| Enter Date: | 3/18/1996 |
| Review Date: | Not reported |
| Prelim Assess: | Not reported |
| Discover Date: | 6/2/1995 |
| Enforcement Date: | Not reported |
| Close Date: | 1/13/1997 |
| Workplan: | Not reported |
| Pollution Char: | 12/30/1990 |
| Remed Plan: | Not reported |
| Remed Action: | Not reported |
| Monitoring: | Not reported |
| Enter Date: | 3/18/1996 |
| GW Qualifies: | Not reported |
| Soil Qualifies: | Not reported |
| Operator: | Not reported |
| Facility Contact: | Not reported |
| Interim: | Not reported |
| Oversite Program: | LUST |
| Latitude: | 33.7585529 |
| Longitude: | -117.9138789 |
| MTBE Date: | Not reported |
| Max MTBE GW: | Not reported |
| MTBE Concentration: | 0 |
| Max MTBE Soil: | Not reported |
| MTBE Fuel: | 1 |
| MTBE Tested: | Site NOT Tested for MTBE.Includes Unknown and Not Analyzed. |
| MTBE Class: | * |
| Staff: | TME |
| Staff Initials: | JB |
| Lead Agency: | Regional Board |
| Local Agency: | Santa Ana, Orange County |
| Hydr Basin #: | COASTAL PLAIN OF ORA |
| Beneficial: | Not reported |
| Priority: | Not reported |
| Cleanup Fund Id: | Not reported |
| Work Suspended: | Not reported |
| Summary: | Not reported |

| Map ID Direction Distance Distance (ft.)Site | MAP FINDINGS | Database(s) | EDR ID Number EPA ID Number |
|--|---|-------------------|--------------------------------|
| 13 | THEIN TAO AUTO SERVICE CTR 3300 W WESTMINSTER STE C SANTA ANA, CA 92703 | RCRA-SQG FINDS | 1000818386 CAD983642562 |
| RCRA-SQG: Date form received by agency: 08/07/1992 Facility name: THEIN TAO AUTO SERVICE CTR Facility address: 3300 W WESTMINSTER STE C SANTA ANA, CA 92703 EPA ID: CAD983642562 Mailing address: W WESTMINSTER STE C SANTA ANA, CA 92703 Contact: DUNG PHAM Contact address: 3300 W WESTMINSTER STE C SANTA ANA, CA 92703 Contact country: US Contact telephone: (714) 554-6299 Contact email: Not reported EPA Region: 09 Classification: Small Small Quantity Generator Description: Handler: generates more than 100 and less than 1000 kg of hazardous waste during any calendar month and accumulates less than 6000 kg of hazardous waste at any time; or generates 100 kg or less of hazardous waste during any calendar month, and accumulates more than 1000 kg of hazardous waste at any time Owner/Operator Summary: Owner/operator name: DUNG PHAM Owner/operator address: 3300 W WESTMINSTER SANTA ANA, CA 92703 Owner/operator country: Not reported Owner/operator telephone: (714) 554-6299 Legal status: Private Owner/Operator Type: Owner Owner/Op start date: Not reported Owner/Op end date: Not reported Handler Activities Summary: U.S. importer of hazardous waste: No Mixed waste (haz. and radioactive): No Recycler of hazardous waste: No Transporter of hazardous waste: No Treater, storer or disposer of HW: No Underground injection activity: No On-site burner exemption: No Furnace exemption: No Used oil fuel burner: No Used oil processor: No User oil refiner: No Used oil fuel marketer to burner: No Used oil Specification marketer: No Used oil transfer facility: No Used oil transporter: No Violation Status: No violations found FINDS: Registry ID: 110002880516 | | | |

| Map ID Direction Distance Distance (ft.)Site | MAP FINDINGS | Database(s) | EDR ID Number EPA ID Number |
|--|--|-------------------|--------------------------------|
| | THEIN TAO AUTO SERVICE CTR (Continued) | | 1000818386 |
| Environmental Interest/Information System RCRAInfo is a national information system that supports the Resource Conservation and Recovery Act (RCRA) program through the tracking of events and activities related to facilities that generate, transport, and treat, store, or dispose of hazardous waste. RCRAInfo allows RCRA program staff to track the notification, permit, compliance, and corrective action activities required under RCRA. | | | |
| 13 | GUARANTEED AUTO REPAIR 3526 W WESTMINSTER RD SANTA ANA, CA 92703 | RCRA-SQG FINDS | 1000886379 CA0000203422 |
| RCRA-SQG: Date form received by agency: 03/29/1994 Facility name: GUARANTEED AUTO REPAIR Facility address: 3526 W WESTMINSTER RD SANTA ANA, CA 92703 EPA ID: CA0000203422 Mailing address: W WESTMINSTER RD SANTA ANA, CA 92703 Contact: LE LONG Contact address: 3526 W WESTMINSTER RD SANTA ANA, CA 92703 Contact country: US Contact telephone: (714) 554-4922 Contact email: Not reported EPA Region: 09 Classification: Small Small Quantity Generator Description: Handler: generates more than 100 and less than 1000 kg of hazardous waste during any calendar month and accumulates less than 6000 kg of hazardous waste at any time; or generates 100 kg or less of hazardous waste during any calendar month, and accumulates more than 1000 kg of hazardous waste at any time Owner/Operator Summary: Owner/operator name: THONG TRAN Owner/operator address: 2625 WEST BAYLOR UNIT 151 ANAHEIM, CA 92801 Owner/operator country: Not reported Owner/operator telephone: (714) 527-1423 Legal status: Private Owner/Operator Type: Owner Owner/Op start date: Not reported Owner/Op end date: Not reported Handler Activities Summary: U.S. importer of hazardous waste: No Mixed waste (haz. and radioactive): No Recycler of hazardous waste: No Transporter of hazardous waste: No Treater, storer or disposer of HW: No Underground injection activity: No On-site burner exemption: No Furnace exemption: No Used oil fuel burner: No Used oil processor: No | | | |

Map ID
Direction
Distance
Distance (ft.)Site

MAP FINDINGS

EDR ID Number
Database(s) EPA ID Number

GUARANTEED AUTO REPAIR (Continued)

1000886379

User oil refiner: No
Used oil fuel marketer to burner: No
Used oil Specification marketer: No
Used oil transfer facility: No
Used oil transporter: No

Violation Status: No violations found

FINDS:

Registry ID: 110002615518

Environmental Interest/Information System

RCRAInfo is a national information system that supports the Resource Conservation and Recovery Act (RCRA) program through the tracking of events and activities related to facilities that generate, transport, and treat, store, or dispose of hazardous waste. RCRAInfo allows RCRA program staff to track the notification, permit, compliance, and corrective action activities required under RCRA.

13 ALS FOREIGN CAR REPAIR RCRA-SQG 1000114401
12031 W WESTMINSTER FINDS CAD981685787
SANTA ANA, CA 92703

RCRA-SQG:

Date form received by agency: 10/20/1986

Facility name: ALS FOREIGN CAR REPAIR
Facility address: 12031 W WESTMINSTER
SANTA ANA, CA 92703

EPA ID: CAD981685787
Mailing address: W WESTMINSTER
SANTA ANA, CA 92703

Contact: ENVIRONMENTAL MANAGER
Contact address: 12031 W WESTMINSTER
SANTA ANA, CA 92703

Contact country: US
Contact telephone: (714) 554-5131
Contact email: Not reported
EPA Region: 09

Classification: Small Small Quantity Generator

Description: Handler: generates more than 100 and less than 1000 kg of hazardous waste during any calendar month and accumulates less than 6000 kg of hazardous waste at any time; or generates 100 kg or less of hazardous waste during any calendar month, and accumulates more than 1000 kg of hazardous waste at any time

Owner/Operator Summary:

Owner/operator name: ALBERT REYES
Owner/operator address: NOT REQUIRED
NOT REQUIRED, ME 99999

Owner/operator country: Not reported
Owner/operator telephone: (415) 555-1212
Legal status: Private

Owner/Operator Type: Owner
Owner/Op start date: Not reported
Owner/Op end date: Not reported

Map ID
Direction
Distance
Distance (ft.)Site

MAP FINDINGS

EDR ID Number
Database(s) EPA ID Number

ALS FOREIGN CAR REPAIR (Continued)

1000114401

Owner/operator name: NOT REQUIRED
Owner/operator address: NOT REQUIRED
NOT REQUIRED, ME 99999

Owner/operator country: Not reported
Owner/operator telephone: (415) 555-1212
Legal status: Private

Owner/Operator Type: Operator
Owner/Op start date: Not reported
Owner/Op end date: Not reported

Handler Activities Summary:

U.S. importer of hazardous waste: No
Mixed waste (haz. and radioactive): No
Recycler of hazardous waste: No
Transporter of hazardous waste: No
Treater, storer or disposer of HW: No
Underground injection activity: No
On-site burner exemption: No
Furnace exemption: No
Used oil fuel burner: No
Used oil processor: No
User oil refiner: No
Used oil fuel marketer to burner: No
Used oil Specification marketer: No
Used oil transfer facility: No
Used oil transporter: No

Violation Status: No violations found

FINDS:

Registry ID: 110002752334

Environmental Interest/Information System

RCRAInfo is a national information system that supports the Resource Conservation and Recovery Act (RCRA) program through the tracking of events and activities related to facilities that generate, transport, and treat, store, or dispose of hazardous waste. RCRAInfo allows RCRA program staff to track the notification, permit, compliance, and corrective action activities required under RCRA.

13 BOWERS TRACTOR SERV INC RCRA-NonGen 1000217864
3636 WESTMINSTER AVE FINDS CAD073586885
SANTA ANA, CA 92703 CA FID UST
HIST UST

RCRA-NonGen:

Date form received by agency: 05/20/1982

Facility name: BOWERS TRACTOR SERV INC
Facility address: 3636 WESTMINSTER AVE
SANTA ANA, CA 92703

EPA ID: CAD073586885
Mailing address: PO BOX 1569

Contact: GARDEN GROVE, CA 92642
Contact address: ENVIRONMENTAL MANAGER
3636 WESTMINSTER AVE
SANTA ANA, CA 92703

Map ID
Direction
Distance
Distance (ft.)Site

MAP FINDINGS

EDR ID Number

Database(s) EPA ID Number

BOWERS TRACTOR SERV INC (Continued)

1000217864

Contact country: US
Contact telephone: (714) 554-8980
Contact email: Not reported
EPA Region: 09
Land type: Other land type
Classification: Non-Generator
Description: Handler: Non-Generators do not presently generate hazardous waste

Owner/Operator Summary:

Owner/operator name: DWIGHT H BOWERS
Owner/operator address: NOT REQUIRED
NOT REQUIRED, ME 99999
Owner/operator country: Not reported
Owner/operator telephone: (415) 555-1212
Legal status: Private
Owner/Operator Type: Owner
Owner/Op start date: Not reported
Owner/Op end date: Not reported

Owner/operator name: NOT REQUIRED
Owner/operator address: NOT REQUIRED
NOT REQUIRED, ME 99999
Owner/operator country: Not reported
Owner/operator telephone: (415) 555-1212
Legal status: Private
Owner/Operator Type: Operator
Owner/Op start date: Not reported
Owner/Op end date: Not reported

Handler Activities Summary:

U.S. importer of hazardous waste: No
Mixed waste (haz. and radioactive): No
Recycler of hazardous waste: No
Transporter of hazardous waste: Yes
Treater, storer or disposer of HW: No
Underground injection activity: No
On-site burner exemption: No
Furnace exemption: No
Used oil fuel burner: No
Used oil processor: No
User oil refiner: No
Used oil fuel marketer to burner: No
Used oil Specification marketer: No
Used oil transfer facility: No
Used oil transporter: No

Facility Has Received Notices of Violations:

Regulation violated: F - 262.10-12.A
Area of violation: Generators - General
Date violation determined: 11/06/1985
Date achieved compliance: 12/10/1985
Violation lead agency: State
Enforcement action: Not reported
Enforcement action date: Not reported
Enf. disposition status: Not reported
Enf. disp. status date: Not reported

Map ID
Direction
Distance
Distance (ft.)Site

MAP FINDINGS

EDR ID Number

Database(s) EPA ID Number

BOWERS TRACTOR SERV INC (Continued)

1000217864

Enforcement lead agency: Not reported
Proposed penalty amount: Not reported
Final penalty amount: Not reported
Paid penalty amount: Not reported

Evaluation Action Summary:

Evaluation date: 11/06/1985
Evaluation: COMPLIANCE EVALUATION INSPECTION ON-SITE
Area of violation: Not reported
Date achieved compliance: Not reported
Evaluation lead agency: State

Evaluation date: 11/06/1985
Evaluation: NON-FINANCIAL RECORD REVIEW
Area of violation: Generators - General
Date achieved compliance: 12/10/1985
Evaluation lead agency: State

FINDS:

Registry ID: 110002657321

Environmental Interest/Information System

RCRAInfo is a national information system that supports the Resource Conservation and Recovery Act (RCRA) program through the tracking of events and activities related to facilities that generate, transport, and treat, store, or dispose of hazardous waste. RCRAInfo allows RCRA program staff to track the notification, permit, compliance, and corrective action activities required under RCRA.

CA FID UST:

Facility ID: 30008719
Regulated By: UTNKA
Regulated ID: 00007005
Cortese Code: Not reported
SIC Code: Not reported
Facility Phone: 7145548980
Mail To: Not reported
Mailing Address: 3636 WESTMINSTER AVE
Mailing Address 2: Not reported
Mailing City,St,Zip: SANTA ANA 92703
Contact: Not reported
Contact Phone: Not reported
DUNs Number: Not reported
NPDES Number: Not reported
EPA ID: Not reported
Comments: Not reported
Status: Active

HIST UST:

Region: STATE
Facility ID: 00000007005
Facility Type: Other
Other Type: YARD RENTAL
Total Tanks: 0004

Map ID
Direction
Distance
Distance (ft.)Site

MAP FINDINGS

EDR ID Number

Database(s) EPA ID Number

BOWERS TRACTOR SERV INC (Continued)

1000217864

Contact Name: Not reported
Telephone: 7145548980
Owner Name: BOWERS, DWIGHT H.
Owner Address: 3636 WESTMINSTER AVE.
Owner City,St,Zip: SANTA ANA, CA 92703

Tank Num: 001
Container Num: 2
Year Installed: Not reported
Tank Capacity: 00010000
Tank Used for: PRODUCT
Type of Fuel: PREMIUM
Tank Construction: Not reported
Leak Detection: Stock Inventor

Tank Num: 002
Container Num: 4
Year Installed: Not reported
Tank Capacity: 00100000
Tank Used for: PRODUCT
Type of Fuel: WASTE OIL
Tank Construction: Not reported
Leak Detection: Not reported

Tank Num: 003
Container Num: 3
Year Installed: Not reported
Tank Capacity: 00010000
Tank Used for: PRODUCT
Type of Fuel: DIESEL
Tank Construction: Not reported
Leak Detection: Stock Inventor

Tank Num: 004
Container Num: 1
Year Installed: Not reported
Tank Capacity: 00010000
Tank Used for: PRODUCT
Type of Fuel: PREMIUM
Tank Construction: Not reported
Leak Detection: Stock Inventor

13 BOWERS TRACTORS
3628 WESTMINISTER AVE
SANTA ANA, CA 92703

RCRA-SQG 1000217880
FINDS CAD981966849

RCRA-SQG:

Date form received by agency: 02/12/1987
Facility name: BOWERS TRACTORS
Facility address: 3628 WESTMINISTER AVE
SANTA ANA, CA 92703

EPA ID: CAD981966849
Mailing address: WESTMINISTER AVE
SANTA ANA, CA 92703

Contact: ENVIRONMENTAL MANAGER
Contact address: 3628 WESTMINISTER AVE
SANTA ANA, CA 92703

Contact country: US

Map ID
Direction
Distance
Distance (ft.)Site

MAP FINDINGS

EDR ID Number

Database(s) EPA ID Number

BOWERS TRACTORS (Continued)

1000217880

Contact telephone: (714) 554-9070
Contact email: Not reported
EPA Region: 09
Classification: Small Small Quantity Generator
Description: Handler: generates more than 100 and less than 1000 kg of hazardous waste during any calendar month and accumulates less than 6000 kg of hazardous waste at any time; or generates 100 kg or less of hazardous waste during any calendar month, and accumulates more than 1000 kg of hazardous waste at any time

Owner/Operator Summary:
Owner/operator name: DWIGHT BOWERS
Owner/operator address: NOT REQUIRED
NOT REQUIRED, ME 99999
Owner/operator country: Not reported
Owner/operator telephone: (415) 555-1212
Legal status: Private
Owner/Operator Type: Owner
Owner/Op start date: Not reported
Owner/Op end date: Not reported

Owner/operator name: NOT REQUIRED
Owner/operator address: NOT REQUIRED
NOT REQUIRED, ME 99999
Owner/operator country: Not reported
Owner/operator telephone: (415) 555-1212
Legal status: Private
Owner/Operator Type: Operator
Owner/Op start date: Not reported
Owner/Op end date: Not reported

Handler Activities Summary:

U.S. importer of hazardous waste: No
Mixed waste (haz. and radioactive): No
Recycler of hazardous waste: No
Transporter of hazardous waste: No
Treater, storer or disposer of HW: No
Underground injection activity: No
On-site burner exemption: No
Furnace exemption: No
Used oil fuel burner: No
Used oil processor: No
Used oil refiner: No
Used oil fuel marketer to burner: No
Used oil Specification marketer: No
Used oil transfer facility: No
Used oil transporter: No

Violation Status: No violations found

FINDS:

Registry ID: 110002758506

Environmental Interest/Information System

RCRAInfo is a national information system that supports the Resource Conservation and Recovery Act (RCRA) program through the tracking of

| Map ID Direction Distance Distance (ft.)Site | MAP FINDINGS | EDR ID Number | Database(s) | EPA ID Number |
|---|--------------|---------------|-------------|---------------|
|---|--------------|---------------|-------------|---------------|

| | | | | |
|--|--|------------|--|--|
| BOWERS TRACTORS (Continued) | | 1000217880 | | |
| events and activities related to facilities that generate, transport, and treat, store, or dispose of hazardous waste. RCRAInfo allows RCRA program staff to track the notification, permit, compliance, and corrective action activities required under RCRA. | | | | |

| | | | | |
|----|--|--------------------------------|-------------------|--|
| 13 | BICKNELL PROPERTY 3630 WESTMINSTER SANTA ANA, CA 92703 | HIST CORTESE LUST HAZNET | S102800829 N/A | |
|----|--|--------------------------------|-------------------|--|

CORTESE:

| | |
|-----------------------|------------|
| Region: | CORTESE |
| Facility County Code: | 30 |
| Reg By: | LTNKA |
| Reg Id: | 083002583T |

LUST:

| | |
|------------------------------------|--|
| Region: | STATE |
| Global Id: | T0605901812 |
| Latitude: | 33.758819 |
| Longitude: | -117.918607 |
| Case Type: | LUST Cleanup Site |
| Status: | Completed - Case Closed |
| Status Date: | 1996-03-28 00:00:00 |
| Lead Agency: | SANTA ANA RWQCB (REGION 8) |
| Case Worker: | VJB |
| Local Agency: | SANTA ANA, CITY OF |
| RB Case Number: | 083002583T |
| LOC Case Number: | Not reported |
| File Location: | Not reported |
| Potential Media Affect: | Aquifer used for drinking water supply |
| Potential Contaminants of Concern: | Diesel |
| Site History: | Not reported |

[Click here to access the California GeoTracker records for this facility:](#)

LUST:

| | |
|--------------------|-------------------------|
| Global Id: | T0605901812 |
| Contact Type: | Local Agency Caseworker |
| Contact Name: | CHRISTOPHER CIRAULO |
| Organization Name: | SANTA ANA, CITY OF |
| Address: | 1439 S. BROADWAY |
| City: | SANTA ANA |
| Email: | cciraulo@santa-ana.org |
| Phone Number: | Not reported |

| | |
|--------------------|-------------------------------|
| Global Id: | T0605901812 |
| Contact Type: | Regional Board Caseworker |
| Contact Name: | VALERIE JAHN-BULL |
| Organization Name: | SANTA ANA RWQCB (REGION 8) |
| Address: | 3737 MAIN STREET, SUITE 500 |
| City: | RIVERSIDE |
| Email: | vjahn-bull@waterboards.ca.gov |
| Phone Number: | 9517824903 |

LUST:

| | |
|------------|-------------|
| Global Id: | T0605901812 |
|------------|-------------|

| Map ID Direction Distance Distance (ft.)Site | MAP FINDINGS | EDR ID Number | Database(s) | EPA ID Number |
|---|--------------|---------------|-------------|---------------|
|---|--------------|---------------|-------------|---------------|

| | | | | |
|-------------------------------|--|------------|--|--|
| BICKNELL PROPERTY (Continued) | | S102800829 | | |
|-------------------------------|--|------------|--|--|

| | |
|--------------|---------------------|
| Action Type: | Other |
| Date: | 1950-01-01 00:00:00 |
| Action: | Leak Discovery |
| Global Id: | T0605901812 |
| Action Type: | Other |
| Date: | 1950-01-01 00:00:00 |
| Action: | Leak Reported |

LUST REG 8:

| | |
|---------------------|----------------------------|
| Region: | 8 |
| County: | Orange |
| Regional Board: | Santa Ana Region |
| Facility Status: | Case Closed |
| Case Number: | 083002583T |
| Local Case Num: | Not reported |
| Case Type: | Aquifer affected |
| Substance: | Diesel |
| Qty Leaked: | Not reported |
| Abate Method: | Not reported |
| Cross Street: | HARBOR |
| Enf Type: | Not reported |
| Funding: | Not reported |
| How Discovered: | OM |
| How Stopped: | Not reported |
| Leak Cause: | UNK |
| Leak Source: | UNK |
| Global ID: | T0605901812 |
| How Stopped Date: | Not reported |
| Enter Date: | 12/19/1994 |
| Review Date: | Not reported |
| Prelim Assess: | Not reported |
| Discover Date: | 7/28/1994 |
| Enforcement Date: | Not reported |
| Close Date: | 3/28/1996 |
| Workplan: | Not reported |
| Pollution Char: | Not reported |
| Remed Plan: | 1/9/1995 |
| Remed Action: | 3/17/1995 |
| Monitoring: | Not reported |
| Enter Date: | 12/19/1994 |
| GW Qualifies: | Not reported |
| Soil Qualifies: | Not reported |
| Operator: | Not reported |
| Facility Contact: | Not reported |
| Interim: | Not reported |
| Oversite Program: | LUST |
| Latitude: | 33.75962339 |
| Longitude: | -117.9189841 |
| MTBE Date: | Not reported |
| Max MTBE GW: | Not reported |
| MTBE Concentration: | 0 |
| Max MTBE Soil: | Not reported |
| MTBE Fuel: | 0 |
| MTBE Tested: | Not Required to be Tested. |
| MTBE Class: | * |

| Map ID | Direction | Distance | Distance (ft.)Site | Database(s) | EDR ID Number | EPA ID Number |
|--------|-----------|----------|--------------------|-------------|---------------|---------------|
|--------|-----------|----------|--------------------|-------------|---------------|---------------|

MAP FINDINGS

BICKNELL PROPERTY (Continued)

S102800829

Staff: VJJ
Staff Initials: JB
Lead Agency: Regional Board
Local Agency: Santa Ana, Orange County
Hydr Basin #: COASTAL PLAIN OF ORA
Beneficial: Not reported
Priority: Not reported
Cleanup Fund Id: Not reported
Work Suspended: Not reported
Summary: Not reported

HAZNET:

Year: 1994
Gepaid: CAC000981056
Contact: RAY BICKNELL
Telephone: 000000000
Mailing Name: Not reported
Mailing Address: 11605 EAST END AVE.
Mailing City,St,Zip: CHINO, CA 917100000
Gen Country: Orange
TSD EPA ID: CAT080013352
TSD County: Los Angeles
Waste Category: Unspecified oil-containing waste
Disposal Method: R01
Tons: .8340
Facility County: Orange

| | | | |
|----|--|-------------------|----------------------------|
| 13 | MUSTANG SPECIALISTS 3500 WESTMINSTER BLVD UNIT C SANTA ANA, CA 92703 | RCRA-SQG FINDS | 1000396182 CAD982472706 |
|----|--|-------------------|----------------------------|

RCRA-SQG:

Date form received by agency: 06/02/1988
Facility name: MUSTANG SPECIALISTS
Facility address: 3500 WESTMINSTER BLVD UNIT C
SANTA ANA, CA 92703
EPA ID: CAD982472706
Mailing address: WESTMINSTER BLVD UNIT C
SANTA ANA, CA 92703
Contact: ENVIRONMENTAL MANAGER
Contact address: 3500 WESTMINSTER BLVD UNIT C
SANTA ANA, CA 92703
Contact country: US
Contact telephone: (714) 554-0901
Contact email: Not reported
EPA Region: 09
Classification: Small Small Quantity Generator
Description: Handler: generates more than 100 and less than 1000 kg of hazardous waste during any calendar month and accumulates less than 6000 kg of hazardous waste at any time; or generates 100 kg or less of hazardous waste during any calendar month, and accumulates more than 1000 kg of hazardous waste at any time

Owner/Operator Summary:

Owner/operator name: J DAVIS S JONES B JONES
Owner/operator address: NOT REQUIRED
NOT REQUIRED, ME 99999

| Map ID | Direction | Distance | Distance (ft.)Site | Database(s) | EDR ID Number | EPA ID Number |
|--------|-----------|----------|--------------------|-------------|---------------|---------------|
|--------|-----------|----------|--------------------|-------------|---------------|---------------|

MAP FINDINGS

MUSTANG SPECIALISTS (Continued)

1000396182

Owner/operator country: Not reported
Owner/operator telephone: (415) 555-1212
Legal status: Private
Owner/Operator Type: Owner
Owner/Op start date: Not reported
Owner/Op end date: Not reported

Owner/operator name: NOT REQUIRED
Owner/operator address: NOT REQUIRED
NOT REQUIRED, ME 99999

Owner/operator country: Not reported
Owner/operator telephone: (415) 555-1212
Legal status: Private
Owner/Operator Type: Operator
Owner/Op start date: Not reported
Owner/Op end date: Not reported

Handler Activities Summary:

U.S. importer of hazardous waste: No
Mixed waste (haz. and radioactive): No
Recycler of hazardous waste: No
Transporter of hazardous waste: No
Treater, storer or disposer of HW: No
Underground injection activity: No
On-site burner exemption: No
Furnace exemption: No
Used oil fuel burner: No
Used oil processor: No
User oil refiner: No
Used oil fuel marketer to burner: No
Used oil Specification marketer: No
Used oil transfer facility: No
Used oil transporter: No

Violation Status: No violations found

FINDS:

Registry ID: 110009545901

Environmental Interest/Information System

RCRAInfo is a national information system that supports the Resource Conservation and Recovery Act (RCRA) program through the tracking of events and activities related to facilities that generate, transport, and treat, store, or dispose of hazardous waste. RCRAInfo allows RCRA program staff to track the notification, permit, compliance, and corrective action activities required under RCRA.

| Map ID | Direction | Distance | Distance (ft.)Site | Database(s) | EDR ID Number | EPA ID Number |
|--------|-----------|----------|--------------------|-------------|---------------|---------------|
|--------|-----------|----------|--------------------|-------------|---------------|---------------|

| | | | | | | |
|----|--|--|--|-----------------------------|----------------------------|--|
| 13 | | | TWO TONE AUTO BOBY PAINT SHOP 3500 WESTMINSTER AVE SANTA ANA, CA 92703 | RCRA-SQG FINDS HAZNET | 1000133993 CAD981657620 | |
|----|--|--|--|-----------------------------|----------------------------|--|

RCRA-SQG:

Date form received by agency: 09/24/1986
Facility name: TWO TONE AUTO BOBY PAINT SHOP
Facility address: 3500 WESTMINSTER AVE
SANTA ANA, CA 92703
EPA ID: CAD981657620
Mailing address: 3500 WESTMINSTER AVE UNIT D
SANTA ANA, CA 92703
Contact: ENVIRONMENTAL MANAGER
Contact address: 3500 WESTMINSTER AVE
SANTA ANA, CA 92703
Contact country: US
Contact telephone: (714) 554-3171
Contact email: Not reported
EPA Region: 09
Classification: Small Small Quantity Generator
Description: Handler: generates more than 100 and less than 1000 kg of hazardous waste during any calendar month and accumulates less than 6000 kg of hazardous waste at any time; or generates 100 kg or less of hazardous waste during any calendar month, and accumulates more than 1000 kg of hazardous waste at any time

Owner/Operator Summary:

Owner/operator name: DENNIS DEMERS
Owner/operator address: NOT REQUIRED
NOT REQUIRED, ME 99999
Owner/operator country: Not reported
Owner/operator telephone: (415) 555-1212
Legal status: Private
Owner/Operator Type: Owner
Owner/Op start date: Not reported
Owner/Op end date: Not reported

Owner/operator name: NOT REQUIRED
Owner/operator address: NOT REQUIRED
NOT REQUIRED, ME 99999
Owner/operator country: Not reported
Owner/operator telephone: (415) 555-1212
Legal status: Private
Owner/Operator Type: Operator
Owner/Op start date: Not reported
Owner/Op end date: Not reported

Handler Activities Summary:

U.S. importer of hazardous waste: No
Mixed waste (haz. and radioactive): No
Recycler of hazardous waste: No
Transporter of hazardous waste: No
Treater, storer or disposer of HW: No
Underground injection activity: No
On-site burner exemption: No
Furnace exemption: No
Used oil fuel burner: No
Used oil processor: No

| Map ID | Direction | Distance | Distance (ft.)Site | Database(s) | EDR ID Number | EPA ID Number |
|--------|-----------|----------|--------------------|-------------|---------------|---------------|
|--------|-----------|----------|--------------------|-------------|---------------|---------------|

| | | | | | | |
|--|--|--|---|--|------------|--|
| | | | TWO TONE AUTO BOBY PAINT SHOP (Continued) | | 1000133993 | |
|--|--|--|---|--|------------|--|

User oil refiner: No
Used oil fuel marketer to burner: No
Used oil Specification marketer: No
Used oil transfer facility: No
Used oil transporter: No

Violation Status: No violations found

FINDS:

Registry ID: 110002740053

Environmental Interest/Information System

RCRAInfo is a national information system that supports the Resource Conservation and Recovery Act (RCRA) program through the tracking of events and activities related to facilities that generate, transport, and treat, store, or dispose of hazardous waste. RCRAInfo allows RCRA program staff to track the notification, permit, compliance, and corrective action activities required under RCRA.

HAZNET:

Year: 2008
Gepaid: CAC002628447
Contact: BRUCE PARSONS
Telephone: 7144382244
Mailing Name: Not reported
Mailing Address: 636 BAKER ST
Mailing City,St,Zip: COSTA MESA, CA 92626
Gen County: Orange
TSD EPA ID: CAD008252405
TSD County: Los Angeles
Waste Category: Unspecified solvent mixture
Disposal Method: FUEL BLENDING PRIOR TO ENERGY RECOVERY AT ANOTHER SITE
Tons: 0.0864
Facility County: Orange

Year: 2008
Gepaid: CAC002628447
Contact: BRUCE PARSONS
Telephone: 7144382244
Mailing Name: Not reported
Mailing Address: 636 BAKER ST
Mailing City,St,Zip: COSTA MESA, CA 92626
Gen County: Orange
TSD EPA ID: CAD008252405
TSD County: Los Angeles
Waste Category: Aqueous solution with total organic residues 10 percent or more
Disposal Method: FUEL BLENDING PRIOR TO ENERGY RECOVERY AT ANOTHER SITE
Tons: 0.1668
Facility County: Orange

Year: 1995
Gepaid: CAD981657620
Contact: DENNIS DEMERS - OWNER
Telephone: 7145543171
Mailing Name: Not reported

| Map ID Direction Distance Distance (ft.)Site | MAP FINDINGS | EDR ID Number |
|---|--------------|---------------|
| | Database(s) | EPA ID Number |

TWO TONE AUTO BOBY PAINT SHOP (Continued)

Mailing Address: 3500 WESTMINSTER AVE SUITE #D
Mailing City,St,Zip: SANTA ANA, CA 927030000
Gen County: Orange
TSD EPA ID: CAD008252405
TSD County: Los Angeles
Waste Category: Unspecified solvent mixture
Disposal Method: R01
Tons: .0417
Facility County: Orange

Year: 1993
Gepaid: CAD981657620
Contact: DENNIS DEMERS - OWNER
Telephone: 7145543171
Mailing Name: Not reported
Mailing Address: 3500 WESTMINSTER AVE SUITE #D
Mailing City,St,Zip: SANTA ANA, CA 927030000
Gen County: Orange
TSD EPA ID: CAD008252405
TSD County: Los Angeles
Waste Category: Unspecified solvent mixture
Disposal Method: R01
Tons: .0667
Facility County: Orange

| | | | |
|---|---|----------------------------------|-------------------|
| 13 | WESTMINSTER ASIA PLAZA 3630 W WESTMINSTER AVE SANTA ANA, CA 92701 | NPDES | S109465311 N/A |
| NPDES: | | | |
| Npdes Number: | | CAS000002 | |
| Facility Status: | | Terminated | |
| Agency Id: | | Not reported | |
| Region: | | 8 | |
| Regulatory Measure Id: | | Not Available | |
| Order No: | | Not reported | |
| Regulatory Measure Type: | | Enrollee | |
| Place Id: | | Not Available | |
| WDID: | | 8 30C352347 | |
| Program Type: | | Construction | |
| Adoption Date Of Regulatory Measure: | | N/A | |
| Effective Date Of Regulatory Measure: | | 6/26/2008 1:55:00 PM | |
| Expiration Date Of Regulatory Measure: | | Not reported | |
| Termination Date Of Regulatory Measure: | | 5/19/2010 | |
| Discharge Name: | | Emerald Development & Investment | |
| Discharge Address: | | 14522 Goldenwest Ave | |
| Discharge City: | | Westminster | |
| Discharge State: | | Ca | |
| Discharge Zip: | | 92683 | |

| Map ID Direction Distance Distance (ft.)Site | MAP FINDINGS | EDR ID Number |
|---|--------------|---------------|
| | Database(s) | EPA ID Number |

| | | | |
|---|---|-------------------|----------------------------|
| 13 | AUTO COLLISION & FRAME INC 3400 WESTMINSTER AVE SANTA ANA, CA 92703 | RCRA-SQG FINDS | 1000324886 CAD981686611 |
| RCRA-SQG: | | | |
| Date form received by agency: 10/28/1986 | | | |
| Facility name: AUTO COLLISION & FRAME INC | | | |
| Facility address: 3400 WESTMINSTER AVE SANTA ANA, CA 92703 | | | |
| EPA ID: CAD981686611 | | | |
| Mailing address: WESTMINSTER AVE SANTA ANA, CA 92703 | | | |
| Contact: ENVIRONMENTAL MANAGER | | | |
| Contact address: 3400 WESTMINSTER AVE SANTA ANA, CA 92703 | | | |
| Contact country: US | | | |
| Contact telephone: (714) 554-0313 | | | |
| Contact email: Not reported | | | |
| EPA Region: 09 | | | |
| Classification: Small Small Quantity Generator | | | |
| Description: Handler: generates more than 100 and less than 1000 kg of hazardous waste during any calendar month and accumulates less than 6000 kg of hazardous waste at any time; or generates 100 kg or less of hazardous waste during any calendar month, and accumulates more than 1000 kg of hazardous waste at any time | | | |
| Owner/Operator Summary: | | | |
| Owner/operator name: SLAWOMIR GRAZYNA | | | |
| Owner/operator address: NOT REQUIRED NOT REQUIRED, ME 99999 | | | |
| Owner/operator country: Not reported | | | |
| Owner/operator telephone: (415) 555-1212 | | | |
| Legal status: Private | | | |
| Owner/Operator Type: Owner | | | |
| Owner/Op start date: Not reported | | | |
| Owner/Op end date: Not reported | | | |
| Owner/operator name: NOT REQUIRED | | | |
| Owner/operator address: NOT REQUIRED NOT REQUIRED, ME 99999 | | | |
| Owner/operator country: Not reported | | | |
| Owner/operator telephone: (415) 555-1212 | | | |
| Legal status: Private | | | |
| Owner/Operator Type: Operator | | | |
| Owner/Op start date: Not reported | | | |
| Owner/Op end date: Not reported | | | |
| Handler Activities Summary: | | | |
| U.S. importer of hazardous waste: No | | | |
| Mixed waste (haz. and radioactive): No | | | |
| Recycler of hazardous waste: No | | | |
| Transporter of hazardous waste: No | | | |
| Treater, storer or disposer of HW: No | | | |
| Underground injection activity: No | | | |
| On-site burner exemption: No | | | |
| Furnace exemption: No | | | |
| Used oil fuel burner: No | | | |
| Used oil processor: No | | | |

Map ID
Direction
Distance
Distance (ft.)Site

MAP FINDINGS

EDR ID Number
Database(s)
EPA ID Number

AUTO COLLISION & FRAME INC (Continued)

1000324886

User oil refiner: No
Used oil fuel marketer to burner: No
Used oil Specification marketer: No
Used oil transfer facility: No
Used oil transporter: No

Violation Status: No violations found

FINDS:

Registry ID: 110002752744

Environmental Interest/Information System

RCRAInfo is a national information system that supports the Resource Conservation and Recovery Act (RCRA) program through the tracking of events and activities related to facilities that generate, transport, and treat, store, or dispose of hazardous waste. RCRAInfo allows RCRA program staff to track the notification, permit, compliance, and corrective action activities required under RCRA.

13 MILO EQUIPMENT CORPORATION
3412 WESTMINSTER AVE
SANTA ANA, CA 92703

CA FID UST S101629433
N/A

CA FID UST:

Facility ID: 30017868
Regulated By: UTNKA
Regulated ID: 00043353
Cortese Code: Not reported
SIC Code: Not reported
Facility Phone: 7145540321
Mail To: Not reported
Mailing Address: 3412 WESTMINSTER AVE
Mailing Address 2: Not reported
Mailing City,St,Zip: SANTA ANA 92703
Contact: Not reported
Contact Phone: Not reported
DUNs Number: Not reported
NPDES Number: Not reported
EPA ID: Not reported
Comments: Not reported
Status: Active

13 MILO EQUIPMENT CORPORATION
3412 WESTMINSTER AVE
SANTA ANA, CA 92703

HIST UST U001578157
N/A

HIST UST:

Region: STATE
Facility ID: 00000043353
Facility Type: Other
Other Type: Not reported
Total Tanks: 0001
Contact Name: MIKE SMITH
Telephone: 7145540321
Owner Name: MILO EQUIPMENT CORPORATION

Map ID
Direction
Distance
Distance (ft.)Site

MAP FINDINGS

EDR ID Number
Database(s)
EPA ID Number

MILO EQUIPMENT CORPORATION (Continued)

U001578157

Owner Address: 1830 E. WARNER AVENUE
Owner City,St,Zip: SANTA ANA, CA 92706

Tank Num: 001
Container Num: 1
Year Installed: Not reported
Tank Capacity: 00000500
Tank Used for: PRODUCT
Type of Fuel: DIESEL
Tank Construction: Not reported
Leak Detection: None

13 CASH AUTO SALES
12241
SANTA ANA, CA 92703

HIST CORTESE S101126399
Orange Co. Industrial Site N/A

CORTESE:

Region: CORTESE
Facility County Code: 30
Reg By: LTNKA
Reg Id: 083001274T

Orange Co. Industrial Site:

Case ID: 89IC025
Region: ORANGE
Record ID: RO0000200
Current Status: CLOSED 1/30/1990
Closure Type: Closed pre 1994, file review required to determine closure type
Released Chemical: DATA NOT ENTERED, SEE FILE

13 SR ENGINEERING
13961 NAUTILAS DRIVE
GARDEN GROVE, CA 92843

RCRA-SQG 1000207848
FINDS CAD981684079

RCRA-SQG:

Date form received by agency: 10/20/1986
Facility name: SR ENGINEERING
Facility address: 13961 NAUTILAS
GARDEN GROVE, CA 92843
EPA ID: CAD981684079
Contact: ENVIRONMENTAL MANAGER
Contact address: 13961 NAUTILAS
GARDEN GROVE, CA 92643

Contact country: US
Contact telephone: (714) 642-8584
Contact email: Not reported
EPA Region: 09
Classification: Small Small Quantity Generator
Description: Handler: generates more than 100 and less than 1000 kg of hazardous waste during any calendar month and accumulates less than 6000 kg of hazardous waste at any time; or generates 100 kg or less of hazardous waste during any calendar month, and accumulates more than 1000 kg of hazardous waste at any time

Owner/Operator Summary:

Map ID
Direction
Distance
Distance (ft.)Site

MAP FINDINGS

EDR ID Number
Database(s)
EPA ID Number

SR ENGINEERING (Continued)

1000207848

Owner/operator name: BORGWARNER CORP
Owner/operator address: NOT REQUIRED
NOT REQUIRED, ME 99999
Owner/operator country: Not reported
Owner/operator telephone: (415) 555-1212
Legal status: Private
Owner/Operator Type: Owner
Owner/Op start date: Not reported
Owner/Op end date: Not reported

Owner/operator name: NOT REQUIRED
Owner/operator address: NOT REQUIRED
NOT REQUIRED, ME 99999
Owner/operator country: Not reported
Owner/operator telephone: (415) 555-1212
Legal status: Private
Owner/Operator Type: Operator
Owner/Op start date: Not reported
Owner/Op end date: Not reported

Handler Activities Summary:

U.S. importer of hazardous waste: No
Mixed waste (haz. and radioactive): No
Recycler of hazardous waste: No
Transporter of hazardous waste: No
Treater, storer or disposer of HW: No
Underground injection activity: No
On-site burner exemption: No
Furnace exemption: No
Used oil fuel burner: No
Used oil processor: No
User oil refiner: No
Used oil fuel marketer to burner: No
Used oil Specification marketer: No
Used oil transfer facility: No
Used oil transporter: No

Violation Status: No violations found

FINDS:

Registry ID: 110006473985

Environmental Interest/Information System

RCRAInfo is a national information system that supports the Resource Conservation and Recovery Act (RCRA) program through the tracking of events and activities related to facilities that generate, transport, and treat, store, or dispose of hazardous waste. RCRAInfo allows RCRA program staff to track the notification, permit, compliance, and corrective action activities required under RCRA.

Map ID
Direction
Distance
Distance (ft.)Site

MAP FINDINGS

EDR ID Number
Database(s)
EPA ID Number

13

XL FIRE PROTECTION CO
13941 NAUTILUS DR
GARDEN GROVE, CA 92843

HAZNET

S106091415
N/A

HAZNET:
Year: 2002
Gepaid: CAL000183334
Contact: CHRIS KEMP - PLANT MGR
Telephone: 7145546132
Mailing Name: Not reported
Mailing Address: 13941 NAUTILUS DR
Mailing City,St,Zip: GARDEN GROVE, CA 928430000
Gen County: Orange
TSD EPA ID: Not reported
TSD County: Los Angeles
Waste Category: Adhesives
Disposal Method: H01
Tons: 0.22
Facility County: Not reported

Year: 2002
Gepaid: CAL000183334
Contact: CHRIS KEMP - PLANT MGR
Telephone: 7145546132
Mailing Name: Not reported
Mailing Address: 13941 NAUTILUS DR
Mailing City,St,Zip: GARDEN GROVE, CA 928430000
Gen County: Orange
TSD EPA ID: Not reported
TSD County: Los Angeles
Waste Category: Waste oil and mixed oil
Disposal Method: R01
Tons: 0.35
Facility County: Not reported

13

ELECTRON PLATING
13932 ENTERPRISE DR
GARDEN GROVE, CA 92643

CERC-NFRAP 1000881002
RCRA-LQG CAT080029465
FINDS
DEED
HAZNET
ENVIROSTOR

CERC-NFRAP:
Site ID: 0902698
Federal Facility: Not a Federal Facility
NPL Status: Not on the NPL
Non NPL Status: NFRAP-Site does not qualify for the NPL based on existing information

CERCLIS-NFRAP Site Contact Details:
Contact Sequence ID: 13051558.00000
Person ID: 9271184.00000
Contact Sequence ID: 13057635.00000
Person ID: 9270048.00000
Contact Sequence ID: 13088347.00000
Person ID: 13002167.00000
Contact Sequence ID: 13174195.00000

| Map ID Direction Distance Distance (ft.)Site | MAP FINDINGS | EDR ID Number |
|---|--------------|---------------|
| | Database(s) | EPA ID Number |

| | |
|------------------------------|------------|
| ELECTRON PLATING (Continued) | 1000881002 |
|------------------------------|------------|

Person ID: 9270438.00000

CERCLIS-NFRAP Assessment History:

Action: DISCOVERY
Date Started: Not reported
Date Completed: 01/01/1981
Priority Level: Not reported

Action: ARCHIVE SITE
Date Started: Not reported
Date Completed: 10/01/1985
Priority Level: Not reported

Action: PRELIMINARY ASSESSMENT
Date Started: 03/01/1985
Date Completed: 10/01/1985
Priority Level: NFRAP-Site does not qualify for the NPL based on existing information

RCRA-LQG:

Date form received by agency: 02/22/2010

Facility name: ELECTRON PLATING III
Facility address: 13932 ENTERPRISE DR.
GARDEN GROVE, CA 92843

EPA ID: CAT080029465
Mailing address: ENTERPRISE DRIVE
GARDEN GROVE, CA 92843

Contact: LUIS PADILLA JR
Contact address: ENTERPRISE DRIVE
GARDEN GROVE, CA 92843

Contact country: Not reported
Contact telephone: (714) 554-2210
Contact email: JLPADILLA72@SDCGLOBAL.NET
EPA Region: 09

Land type: Private

Classification: Large Quantity Generator

Description: Handler: generates 1,000 kg or more of hazardous waste during any calendar month; or generates more than 1 kg of acutely hazardous waste during any calendar month; or generates more than 100 kg of any residue or contaminated soil, waste or other debris resulting from the cleanup of a spill, into or on any land or water, of acutely hazardous waste during any calendar month; or generates 1 kg or less of acutely hazardous waste during any calendar month, and accumulates more than 1 kg of acutely hazardous waste at any time; or generates 100 kg or less of any residue or contaminated soil, waste or other debris resulting from the cleanup of a spill, into or on any land or water, of acutely hazardous waste during any calendar month, and accumulates more than 100 kg of that material at any time

Owner/Operator Summary:

Owner/operator name: LUIS PADILLA S
Owner/operator address: ENTERPRISE DR
GARDEN GROVE, CA 92843

Owner/operator country: Not reported
Owner/operator telephone: (714) 554-2210
Legal status: Private
Owner/Operator Type: Owner

| Map ID Direction Distance Distance (ft.)Site | MAP FINDINGS | EDR ID Number |
|---|--------------|---------------|
| | Database(s) | EPA ID Number |

| | |
|------------------------------|------------|
| ELECTRON PLATING (Continued) | 1000881002 |
|------------------------------|------------|

Owner/Op start date: 01/01/1988
Owner/Op end date: Not reported

Owner/operator name: JOSE LUIS PADILLA SR
Owner/operator address: 13932 ENTERPRISE DR
GARDEN GROVE, CA 92643

Owner/operator country: Not reported
Owner/operator telephone: (714) 554-2210
Legal status: Private
Owner/Operator Type: Owner
Owner/Op start date: Not reported
Owner/Op end date: Not reported

Owner/operator name: LUIS PADILLA SR
Owner/operator address: Not reported
92843

Owner/operator country: Not reported
Owner/operator telephone: Not reported
Legal status: Private
Owner/Operator Type: Operator
Owner/Op start date: 01/01/1988
Owner/Op end date: Not reported

Owner/operator name: NOT REQUIRED
Owner/operator address: NOT REQUIRED
NOT REQUIRED, ME 99999

Owner/operator country: Not reported
Owner/operator telephone: (415) 555-1212
Legal status: Private
Owner/Operator Type: Operator
Owner/Op start date: Not reported
Owner/Op end date: Not reported

Handler Activities Summary:

U.S. importer of hazardous waste: No
Mixed waste (haz. and radioactive): No
Recycler of hazardous waste: No
Transporter of hazardous waste: No
Treater, storer or disposer of HW: No
Underground injection activity: No
On-site burner exemption: No
Furnace exemption: No
Used oil fuel burner: No
Used oil processor: No
User oil refiner: No
Used oil fuel marketer to burner: No
Used oil Specification marketer: No
Used oil transfer facility: No
Used oil transporter: No

Historical Generators:

Date form received by agency: 02/29/2008
Facility name: ELECTRON PLATING III
Classification: Large Quantity Generator

Date form received by agency: 02/28/2006

Map ID
Direction
Distance
Distance (ft.)Site

MAP FINDINGS

EDR ID Number

Database(s) EPA ID Number

ELECTRON PLATING (Continued)

1000881002

Facility name: ELECTRON PLATING III
Classification: Large Quantity Generator

Date form received by agency: 04/15/1999
Facility name: ELECTRON PLATING III
Classification: Large Quantity Generator

Date form received by agency: 09/01/1996
Facility name: ELECTRON PLATING III
Site name: ELECTRON PLATING III INC
Classification: Large Quantity Generator

Date form received by agency: 02/19/1996
Facility name: ELECTRON PLATING III
Site name: ELECTRON PLATING
Classification: Large Quantity Generator

Date form received by agency: 05/11/1994
Facility name: ELECTRON PLATING III
Site name: ELECTRON PLATING
Classification: Large Quantity Generator

Date form received by agency: 08/30/1993
Facility name: ELECTRON PLATING III
Site name: ELECTRON PLATING III INC
Classification: Large Quantity Generator

Hazardous Waste Summary:

Waste code: 135
Waste name: 135

Waste code: 171
Waste name: 171

Waste code: 181
Waste name: 181

Waste code: 223
Waste name: 223

Waste code: 726
Waste name: 726

Waste code: D006
Waste name: CADMIUM

Waste code: D007
Waste name: CHROMIUM

Waste code: F006
Waste name: WASTEWATER TREATMENT SLUDGES FROM ELECTROPLATING OPERATIONS EXCEPT FROM THE FOLLOWING PROCESSES: (1) SULFURIC ACID ANODIZING OF ALUMINUM; (2) TIN PLATING ON CARBON STEEL; (3) ZINC PLATING (SEGREGATED BASIS) ON CARBON STEEL; (4) ALUMINUM OR ZINC-ALUMINUM PLATING ON CARBON STEEL; (5) CLEANING/STRIPPING ASSOCIATED WITH TIN, ZINC AND ALUMINUM PLATING ON CARBON STEEL; AND (6) CHEMICAL ETCHING AND MILLING OF ALUMINUM.

Map ID
Direction
Distance
Distance (ft.)Site

MAP FINDINGS

EDR ID Number

Database(s) EPA ID Number

ELECTRON PLATING (Continued)

1000881002

Biennial Reports:

Last Biennial Reporting Year: 2011

Annual Waste Handled:

Waste code: D006
Waste name: CADMIUM
Amount (Lbs): 52800705

Waste code: D007
Waste name: CHROMIUM
Amount (Lbs): 57600705

Waste code: F006
Waste name: WASTEWATER TREATMENT SLUDGES FROM ELECTROPLATING OPERATIONS EXCEPT FROM THE FOLLOWING PROCESSES: (1) SULFURIC ACID ANODIZING OF ALUMINUM; (2) TIN PLATING ON CARBON STEEL; (3) ZINC PLATING (SEGREGATED BASIS) ON CARBON STEEL; (4) ALUMINUM OR ZINC-ALUMINUM PLATING ON CARBON STEEL; (5) CLEANING/STRIPPING ASSOCIATED WITH TIN, ZINC AND ALUMINUM PLATING ON CARBON STEEL; AND (6) CHEMICAL ETCHING AND MILLING OF ALUMINUM.
Amount (Lbs): 126400000

Facility Has Received Notices of Violations:

Regulation violated: Not reported
Area of violation: Generators - Pre-transport
Date violation determined: 08/03/2010
Date achieved compliance: 08/03/2010
Violation lead agency: EPA
Enforcement action: Not reported
Enforcement action date: Not reported
Enf. disposition status: Not reported
Enf. disp. status date: Not reported
Enforcement lead agency: Not reported
Proposed penalty amount: Not reported
Final penalty amount: Not reported
Paid penalty amount: Not reported

Regulation violated: Not reported
Area of violation: Generators - General
Date violation determined: 06/29/2010
Date achieved compliance: Not reported
Violation lead agency: State
Enforcement action: Not reported
Enforcement action date: Not reported
Enf. disposition status: Not reported
Enf. disp. status date: Not reported
Enforcement lead agency: Not reported
Proposed penalty amount: Not reported
Final penalty amount: Not reported
Paid penalty amount: Not reported

Evaluation Action Summary:

Evaluation date: 08/03/2010
Evaluation: COMPLIANCE EVALUATION INSPECTION ON-SITE
Area of violation: Generators - Pre-transport

Map ID
Direction
Distance
Distance (ft.)Site

MAP FINDINGS

EDR ID Number

Database(s) EPA ID Number

ELECTRON PLATING (Continued)

1000881002

Date achieved compliance: 08/03/2010
Evaluation lead agency: EPA

Evaluation date: 06/29/2010
Evaluation: COMPLIANCE EVALUATION INSPECTION ON-SITE
Area of violation: Generators - General
Date achieved compliance: Not reported
Evaluation lead agency: State

Evaluation date: 06/29/2009
Evaluation: COMPLIANCE EVALUATION INSPECTION ON-SITE
Area of violation: Not reported
Date achieved compliance: Not reported
Evaluation lead agency: State

Evaluation date: 07/01/2008
Evaluation: COMPLIANCE EVALUATION INSPECTION ON-SITE
Area of violation: Not reported
Date achieved compliance: Not reported
Evaluation lead agency: State

Evaluation date: 04/06/2006
Evaluation: COMPLIANCE EVALUATION INSPECTION ON-SITE
Area of violation: Not reported
Date achieved compliance: Not reported
Evaluation lead agency: Local

FINDS:

Registry ID: 110000908778

Environmental Interest/Information System

California Hazardous Waste Tracking System - Datamart (HWTS-DATAMART) provides California with information on hazardous waste shipments for generators, transporters, and treatment, storage, and disposal facilities.

US EPA TRIS (Toxics Release Inventory System) contains information from facilities on the amounts of over 300 listed toxic chemicals that these facilities release directly to air, water, land, or that are transported off-site.

RCRAInfo is a national information system that supports the Resource Conservation and Recovery Act (RCRA) program through the tracking of events and activities related to facilities that generate, transport, and treat, store, or dispose of hazardous waste. RCRAInfo allows RCRA program staff to track the notification, permit, compliance, and corrective action activities required under RCRA.

DEED:

Area: PROJECT WIDE
Sub Area: Not reported
Site Type: TIERED PERMIT
Status: CERTIFIED O&M - LAND USE RESTRICTIONS ONLY
Deed Date(s): 2001-06-04

Map ID
Direction
Distance
Distance (ft.)Site

MAP FINDINGS

EDR ID Number

Database(s) EPA ID Number

ELECTRON PLATING (Continued)

1000881002

HAZNET:
Year: 2009
Gepaid: CAT080029465
Contact: LUIS PADILLA JR
Telephone: 7145542210
Mailing Name: Not reported
Mailing Address: 13932 ENTERPRISE DR
Mailing City,St,Zip: GARDEN GROVE, CA 928430000
Gen County: Orange
TSD EPA ID: AZR000501510
TSD County: 99
Waste Category: Unspecified aqueous solution
Disposal Method: STORAGE, BULKING, AND/OR TRANSFER OFF SITE--NO TREATMENT/RECOVERY (H010-H129) OR (H131-H135)

Tons: 0.462
Facility County: Orange

Year: 2009
Gepaid: CAT080029465
Contact: LUIS PADILLA JR
Telephone: 7145542210
Mailing Name: Not reported
Mailing Address: 13932 ENTERPRISE DR
Mailing City,St,Zip: GARDEN GROVE, CA 928430000
Gen County: Orange
TSD EPA ID: NVT330010000
TSD County: 99
Waste Category: Unspecified aqueous solution
Disposal Method: LANDFILL OR SURFACE IMPOUNDMENT THAT WILL BE CLOSED AS LANDFILL(TO INCLUDE ON-SITE TREATMENT AND/OR STABILIZATION)

Tons: 1.155
Facility County: Orange

Year: 2009
Gepaid: CAT080029465
Contact: LUIS PADILLA JR
Telephone: 7145542210
Mailing Name: Not reported
Mailing Address: 13932 ENTERPRISE DR
Mailing City,St,Zip: GARDEN GROVE, CA 928430000
Gen County: Orange
TSD EPA ID: NVT330010000
TSD County: 99
Waste Category: Metal sludge (Alkaline solution (pH >= 12.5) with metals)
Disposal Method: LANDFILL OR SURFACE IMPOUNDMENT THAT WILL BE CLOSED AS LANDFILL(TO INCLUDE ON-SITE TREATMENT AND/OR STABILIZATION)

Tons: 1.6856
Facility County: Orange

Year: 2009
Gepaid: CAT080029465
Contact: LUIS PADILLA JR
Telephone: 7145542210
Mailing Name: Not reported
Mailing Address: 13932 ENTERPRISE DR
Mailing City,St,Zip: GARDEN GROVE, CA 928430000
Gen County: Orange

Map ID
Direction
Distance
Distance (ft.)Site

MAP FINDINGS

EDR ID Number
Database(s)
EPA ID Number

ELECTRON PLATING (Continued) 1000881002

TSD EPA ID: AZR000501510
TSD County: 99
Waste Category: Liquids with nickel >= 134 Mg./L
Disposal Method: STORAGE, BULKING, AND/OR TRANSFER OFF SITE--NO TREATMENT/RECOVERY
(H010-H129) OR (H131-H135)
Tons: 0.834
Facility County: Orange
Year: 2009
Gepaid: CAT080029465
Contact: LUIS PADILLA JR
Telephone: 7145542210
Mailing Name: Not reported
Mailing Address: 13932 ENTERPRISE DR
Mailing City,St,Zip: GARDEN GROVE, CA 928430000
Gen County: Orange
TSD EPA ID: NVT330010000
TSD County: 99
Waste Category: Liquids with nickel >= 134 Mg./L
Disposal Method: OTHER RECOVERY OF RECLAMATION FOR REUSE INCLUDING ACID REGENERATION,
ORGANICS RECOVERY ECT
Tons: 1.3761
Facility County: Orange

[Click this hyperlink](#) while viewing on your computer to access
51 additional CA_HAZNET: record(s) in the EDR Site Report.

ENVIROSTOR:

Site Type: Tiered Permit
Site Type Detailed: Tiered Permit
Acres: 0.5
NPL: NO
Regulatory Agencies: SMBRP
Lead Agency: SMBRP
Program Manager: IRENA EDWARDS
Supervisor: Manny Alonzo
Division Branch: Cleanup Cypress
Facility ID: 71003539
Site Code: 400741
Assembly: 69
Senate: 34
Special Program: Not reported
Status: Certified O&M - Land Use Restrictions Only
Status Date: 2010-10-20 00:00:00
Restricted Use: YES
Site Mgmt. Req.: NONE SPECIFIED
Funding: Not reported
Latitude: 33.760536
Longitude: -117.91616
APN: NONE SPECIFIED
Past Use: NONE SPECIFIED
Potential COC: NONE SPECIFIED
Confirmed COC: NONE SPECIFIED
Potential Description: NONE SPECIFIED
Alias Name: CAT080029465
Alias Type: EPA Identification Number
Alias Name: 400741

Map ID
Direction
Distance
Distance (ft.)Site

MAP FINDINGS

EDR ID Number
Database(s)
EPA ID Number

ELECTRON PLATING (Continued) 1000881002

Alias Type: Project Code (Site Code)
Alias Name: 71003539
Alias Type: Envirostor ID Number
Completed Info:
Completed Area Name: PROJECT WIDE
Completed Sub Area Name: Not reported
Completed Document Type: Land Use Restriction - Site Inspection/Visit
Completed Date: 2010-09-07 00:00:00
Comments: completed
Completed Area Name: PROJECT WIDE
Completed Sub Area Name: Not reported
Completed Document Type: Site Inspections/Visit (Non LUR)
Completed Date: 2005-06-15 00:00:00
Comments: Not reported
Completed Area Name: PROJECT WIDE
Completed Sub Area Name: Not reported
Completed Document Type: * LUC Inspection Complete
Completed Date: 2006-05-22 00:00:00
Comments: Not reported
Completed Area Name: PROJECT WIDE
Completed Sub Area Name: Not reported
Completed Document Type: Consent Agreement
Completed Date: 1999-04-28 00:00:00
Comments: Not reported
Completed Area Name: PROJECT WIDE
Completed Sub Area Name: Not reported
Completed Document Type: Consent Agreement
Completed Date: 1999-04-28 00:00:00
Comments: Not reported
Completed Area Name: PROJECT WIDE
Completed Sub Area Name: Not reported
Completed Document Type: * LUC Inspection Complete
Completed Date: 2007-05-22 00:00:00
Comments: Not reported
Completed Area Name: PROJECT WIDE
Completed Sub Area Name: Not reported
Completed Document Type: Site Inspections/Visit (Non LUR)
Completed Date: 2003-12-02 00:00:00
Comments: Not reported
Completed Area Name: PROJECT WIDE
Completed Sub Area Name: Not reported
Completed Document Type: Land Use Restriction
Completed Date: 2001-06-04 00:00:00
Comments: Not reported
Completed Area Name: PROJECT WIDE
Completed Sub Area Name: Not reported
Completed Document Type: Corrective Action Completion Determination
Completed Date: 2001-06-15 00:00:00
Comments: Not reported

Map ID
Direction
Distance
Distance (ft.)Site

MAP FINDINGS

EDR ID Number
Database(s) EPA ID Number

ELECTRON PLATING (Continued)

1000881002

Completed Area Name: PROJECT WIDE
Completed Sub Area Name: Not reported
Completed Document Type: Remedy Selection and Statement of Basis
Completed Date: 2000-08-01 00:00:00
Comments: Not reported

Completed Area Name: PROJECT WIDE
Completed Sub Area Name: Not reported
Completed Document Type: * LUC Inspection Complete
Completed Date: 2008-05-16 00:00:00
Comments: Not reported

Completed Area Name: PROJECT WIDE
Completed Sub Area Name: Not reported
Completed Document Type: Supplemental Site Investigation Report
Completed Date: 1999-08-09 00:00:00
Comments: Not reported

Completed Area Name: PROJECT WIDE
Completed Sub Area Name: Not reported
Completed Document Type: Corrective Measures Study Report
Completed Date: 2000-08-01 00:00:00
Comments: Not reported

Completed Area Name: PROJECT WIDE
Completed Sub Area Name: Not reported
Completed Document Type: Remedial Action Completion Report
Completed Date: 2001-06-16 00:00:00
Comments: Not reported

Future Area Name: Not reported
Future Sub Area Name: Not reported
Future Document Type: Not reported
Future Due Date: Not reported
Schedule Area Name: Not reported
Schedule Sub Area Name: Not reported
Schedule Document Type: Not reported
Schedule Due Date: Not reported
Schedule Revised Date: Not reported

13 ELECTRON PLATING II
13932 ENTERPRISE DR
GARDEN GROVE, CA 92643

WDS 1000181773
NPDES N/A
HIST UST
DEED

CA WDS:

Facility ID: Santa Ana River 301006539
Facility Type: Industrial - Facility that treats and/or disposes of liquid or semisolid wastes from any servicing, producing, manufacturing or processing operation of whatever nature, including mining, gravel washing, geothermal operations, air conditioning, ship building and repairing, oil production, storage and disposal operations, water pumping.

Facility Status: Active - Any facility with a continuous or seasonal discharge that is under Waste Discharge Requirements.

NPDES Number: CAS000001 The 1st 2 characters designate the state. The remaining 7 are assigned by the Regional Board

Subregion: 8

Map ID
Direction
Distance
Distance (ft.)Site

MAP FINDINGS

EDR ID Number
Database(s) EPA ID Number

ELECTRON PLATING II (Continued)

1000181773

Facility Telephone: 7144497860
Facility Contact: JOSE LUIS PADILLA SR
Agency Name: PADILLA JOSE LUIS
Agency Address: 13932 ENTERPRISE DR
Agency City,St,Zip: GARDEN GROVE 92643
Agency Contact: JOSE LUIS PADILLA SR
Agency Telephone: 7145542211
Agency Type: Private
SIC Code: 0
SIC Code 2: Not reported
Primary Waste: Not reported
Primary Waste Type: Not reported
Secondary Waste: Not reported
Secondary Waste Type: Not reported
Design Flow: 0
Baseline Flow: 0
Reclamation: Not reported
POTW: Not reported
Treat To Water: Minor Threat to Water Quality. A violation of a regional board order should cause a relatively minor impairment of beneficial uses compared to a major or minor threat. Not: All nurds without a TTWQ will be considered a minor threat to water quality unless coded at a higher Level. A Zero (0) may be used to code those NURDS that are found to represent no threat to water quality.

Complexity: Category C - Facilities having no waste treatment systems, such as cooling water dischargers or those who must comply through best management practices, facilities with passive waste treatment and disposal systems, such as septic systems with subsurface disposal, or dischargers having waste storage systems with land disposal such as dairy waste ponds.

NPDES:

Npdes Number: CAS00001
Facility Status: Active
Agency Id: Not reported
Region: 8
Regulatory Measure Id: Not Available
Order No: 97-03-DWQ
Regulatory Measure Type: Enrollee
Place Id: Not Available
WDID: 8 301006539
Program Type: Industrial
Adoption Date Of Regulatory Measure: N/A
Effective Date Of Regulatory Measure: 4/28/1992
Expiration Date Of Regulatory Measure: Not reported
Termination Date Of Regulatory Measure: Not reported
Discharge Name: Electron Plating III
Discharge Address: 13932 Enterprise Dr
Discharge City: Garden Grove
Discharge State: Ca
Discharge Zip: 92843

HIST UST:

Region: STATE
Facility ID: 00000045619
Facility Type: Other

Map ID
Direction
Distance
Distance (ft.)Site

MAP FINDINGS

EDR ID Number
Database(s)
EPA ID Number

ELECTRON PLATING II (Continued)

1000181773

Other Type: ELECTRO PLATING
Total Tanks: 0002
Contact Name: JOSE MANUEL GUTIEREZ
Telephone: 7145542210
Owner Name: GHIM INC. DBA ELECTRON PLATING
Owner Address: 13932 ENTERPRISE DR.
Owner City,St,Zip: GARDEN GROVE, CA 92643

Tank Num: 001
Container Num: TWO (2)
Year Installed: 1980
Tank Capacity: 00001500
Tank Used for: WASTE
Type of Fuel: Not reported
Tank Construction: 3.5 inches
Leak Detection: None

Tank Num: 002
Container Num: ONE (1)
Year Installed: 1980
Tank Capacity: 00000366
Tank Used for: WASTE
Type of Fuel: Not reported
Tank Construction: 3.5 inches
Leak Detection: None

DEED:

Area: Not reported
Sub Area: Not reported
Site Type: Land Use Restrictions
Status: Not reported
Deed Date(s): Not reported

13 TA TUNG SUPERIOR ENGINES
13962 NAUTILUS ST
GARDEN GROVE, CA 92643

HAZNET S104583427
N/A

HAZNET:

Year: 2000
Gepaid: CAL912125672
Contact: JAMES TA
Telephone: 7142651698
Mailing Name: Not reported
Mailing Address: 13962 NAUTILUS ST
Mailing City,St,Zip: GARDEN GROVE, CA 926430000
Gen County: Orange
TSD EPA ID: CAT000613893
TSD County: Los Angeles
Waste Category: Aqueous solution with total organic residues less than 10 percent
Disposal Method: H01
Tons: .5209
Facility County: Orange

Year: 1999
Gepaid: CAL912125672
Contact: JAMES TA
Telephone: 7142651698

Map ID
Direction
Distance
Distance (ft.)Site

MAP FINDINGS

EDR ID Number
Database(s)
EPA ID Number

TA TUNG SUPERIOR ENGINES (Continued)

S104583427

Mailing Name: Not reported
Mailing Address: 13962 NAUTILUS ST
Mailing City,St,Zip: GARDEN GROVE, CA 926430000
Gen County: Orange
TSD EPA ID: CAT000613893
TSD County: Los Angeles
Waste Category: Aqueous solution with total organic residues less than 10 percent
Disposal Method: H01
Tons: 0.5583
Facility County: Orange

13 T A TUNG SUPERIOR ENGINES
13962 NAUTILUS DR
GARDEN GROVE, CA 92843

RCRA-SQG FINDS 1004678464
CAR000109413

RCRA-SQG:

Date form received by agency: 11/19/2001
Facility name: T A TUNG SUPERIOR ENGINES
Facility address: 13962 NAUTILUS DR
GARDEN GROVE, CA 92843
EPA ID: CAR000109413
Contact: HYA QUYEN
Contact address: 13962 NAUTILUS DR
GARDEN GROVE, CA 92843
Contact country: US
Contact telephone: (714) 265-1698
Contact email: Not reported
EPA Region: 09
Classification: Small Small Quantity Generator
Description: Handler: generates more than 100 and less than 1000 kg of hazardous waste during any calendar month and accumulates less than 6000 kg of hazardous waste at any time; or generates 100 kg or less of hazardous waste during any calendar month, and accumulates more than 1000 kg of hazardous waste at any time

Owner/Operator Summary:

Owner/operator name: HYA QUYEN
Owner/operator address: 13962 NAUTILUS DR
GARDEN GROVE, CA 92843
Owner/operator country: Not reported
Owner/operator telephone: (714) 554-1450
Legal status: Private
Owner/Operator Type: Owner
Owner/Op start date: Not reported
Owner/Op end date: Not reported

Handler Activities Summary:

U.S. importer of hazardous waste: No
Mixed waste (haz. and radioactive): No
Recycler of hazardous waste: No
Transporter of hazardous waste: No
Treater, storer or disposer of HW: No
Underground injection activity: No
On-site burner exemption: No
Furnace exemption: No
Used oil fuel burner: No
Used oil processor: No

Map ID
Direction
Distance
Distance (ft.)Site

MAP FINDINGS

EDR ID Number
Database(s)
EPA ID Number

T A TUNG SUPERIOR ENGINES (Continued)

1004678464

User oil refiner: No
Used oil fuel marketer to burner: No
Used oil Specification marketer: No
Used oil transfer facility: No
Used oil transporter: No

Hazardous Waste Summary:

Waste code: D039
Waste name: TETRACHLOROETHYLENE

Violation Status: No violations found

FINDS:

Registry ID: 110012226402

Environmental Interest/Information System

California Hazardous Waste Tracking System - Datamart (HWTS-DATAMART) provides California with information on hazardous waste shipments for generators, transporters, and treatment, storage, and disposal facilities.

RCRAInfo is a national information system that supports the Resource Conservation and Recovery Act (RCRA) program through the tracking of events and activities related to facilities that generate, transport, and treat, store, or dispose of hazardous waste. RCRAInfo allows RCRA program staff to track the notification, permit, compliance, and corrective action activities required under RCRA.

13 APV MFG & ENG CO INC RCRA-NonGen 1000124204
13912 ENTERPRISE DR FINDS CAD981584220
GARDEN GROVE, CA 92843

RCRA-NonGen:

Date form received by agency: 05/27/1998

Facility name: APV MFG & ENG CO INC
Facility address: 13912 ENTERPRISE DR
GARDEN GROVE, CA 92843

EPA ID: CAD981584220
Mailing address: 13912 ENTERPRISE
GARDEN GROVE, CA 92643

Contact: MIKE AMADOR
Contact address: 325 N MULLER ST
ANAHEIM, CA 92801

Contact country: US
Contact telephone: (714) 991-3848

Contact email: Not reported
EPA Region: 09

Classification: Non-Generator

Description: Handler: Non-Generators do not presently generate hazardous waste

Owner/Operator Summary:

Owner/operator name: NOT REQUIRED
Owner/operator address: NOT REQUIRED
NOT REQUIRED, ME 99999
Owner/operator country: Not reported

Map ID
Direction
Distance
Distance (ft.)Site

MAP FINDINGS

EDR ID Number
Database(s)
EPA ID Number

APV MFG & ENG CO INC (Continued)

1000124204

Owner/operator telephone: (415) 555-1212
Legal status: Private
Owner/Operator Type: Operator
Owner/Op start date: Not reported
Owner/Op end date: Not reported

Owner/operator name: AMADOR FRANK
Owner/operator address: NOT REQUIRED
NOT REQUIRED, ME 99999

Owner/operator country: Not reported
Owner/operator telephone: (415) 555-1212
Legal status: Private
Owner/Operator Type: Owner
Owner/Op start date: Not reported
Owner/Op end date: Not reported

Handler Activities Summary:

U.S. importer of hazardous waste: No
Mixed waste (haz. and radioactive): No
Recycler of hazardous waste: No
Transporter of hazardous waste: No
Treater, storer or disposer of HW: No
Underground injection activity: No
On-site burner exemption: No
Furnace exemption: No
Used oil fuel burner: No
Used oil processor: No
User oil refiner: No
Used oil fuel marketer to burner: No
Used oil Specification marketer: No
Used oil transfer facility: No
Used oil transporter: No

Violation Status: No violations found

FINDS:

Registry ID: 110006471656

Environmental Interest/Information System

RCRAInfo is a national information system that supports the Resource Conservation and Recovery Act (RCRA) program through the tracking of events and activities related to facilities that generate, transport, and treat, store, or dispose of hazardous waste. RCRAInfo allows RCRA program staff to track the notification, permit, compliance, and corrective action activities required under RCRA.

| Map ID | Direction | Distance | Distance (ft.)Site | Database(s) | EDR ID Number | EPA ID Number |
|--------|-----------|----------|--------------------|-------------|---------------|---------------|
|--------|-----------|----------|--------------------|-------------|---------------|---------------|

MAP FINDINGS

| | | | |
|----|------------------------|--------|------------|
| 13 | CORDOVA & SON INC | HAZNET | S103629618 |
| | 13901 NAUTILUS | | N/A |
| | GARDEN GROVE, CA 92843 | | |

HAZNET:

Year: 1994

Gepaid: CAP400480482

Contact: Not reported

Telephone: 0000000000

Mailing Name: Not reported

Mailing Address: Not reported

Mailing City,St,Zip: 000000000

Gen County: 0

TSD EPA ID: CAD000088252

TSD County: Los Angeles

Waste Category: Unspecified solvent mixture

Disposal Method: H01

Tons: 1.1467

Facility County: 0

| | | | |
|----|---|--------|------------|
| 13 | CAL-STATE SEAL AND FLUID COMPONENTS INC | HAZNET | S103954030 |
| | 13891 NAUTILUS DRIVE | | N/A |
| | GARDEN GROVE, CA 92843 | | |

HAZNET:

Year: 2002

Gepaid: CAL000145274

Contact: SCOTT ALEXANDER

Telephone: 7145549080

Mailing Name: Not reported

Mailing Address: 911 N POINSETTIA ST

Mailing City,St,Zip: SANTA ANA, CA 92701

Gen County: Orange

TSD EPA ID: Not reported

TSD County: Los Angeles

Waste Category: Unspecified oil-containing waste

Disposal Method: D80

Tons: 2.52

Facility County: Not reported

Year: 2002

Gepaid: CAL000145274

Contact: SCOTT ALEXANDER

Telephone: 7145549080

Mailing Name: Not reported

Mailing Address: 911 N POINSETTIA ST

Mailing City,St,Zip: SANTA ANA, CA 92701

Gen County: Orange

TSD EPA ID: Not reported

TSD County: Los Angeles

Waste Category: Unspecified oil-containing waste

Disposal Method: Not reported

Tons: 0.84

Facility County: Not reported

Year: 2001

Gepaid: CAL000145274

Contact: SCOTT ALEXANDER

Telephone: 7145549080

Mailing Name: Not reported

| Map ID | Direction | Distance | Distance (ft.)Site | Database(s) | EDR ID Number | EPA ID Number |
|--------|-----------|----------|--------------------|-------------|---------------|---------------|
|--------|-----------|----------|--------------------|-------------|---------------|---------------|

MAP FINDINGS

| | |
|---|------------|
| CAL-STATE SEAL AND FLUID COMPONENTS INC (Continued) | S103954030 |
|---|------------|

Mailing Address: 911 N POINSETTIA ST

Mailing City,St,Zip: SANTA ANA, CA 92701

Gen County: Orange

TSD EPA ID: Not reported

TSD County: Los Angeles

Waste Category: Unspecified oil-containing waste

Disposal Method: D80

Tons: 2.52

Facility County: Not reported

Year: 2000

Gepaid: CAL000145274

Contact: MARK LAW

Telephone: 0000000000

Mailing Name: Not reported

Mailing Address: 13891 NAUTILUS DR

Mailing City,St,Zip: GARDEN GROVE, CA 928430000

Gen County: Orange

TSD EPA ID: CAT080033681

TSD County: Los Angeles

Waste Category: Unspecified oil-containing waste

Disposal Method: D80

Tons: .8428

Facility County: Orange

Year: 1999

Gepaid: CAL000145274

Contact: MARK LAW

Telephone: 0000000000

Mailing Name: Not reported

Mailing Address: 13891 NAUTILUS DR

Mailing City,St,Zip: GARDEN GROVE, CA 928430000

Gen County: Orange

TSD EPA ID: CAD000088252

TSD County: Los Angeles

Waste Category: Unspecified oil-containing waste

Disposal Method: H01

Tons: 0.8428

Facility County: Orange

[Click this hyperlink](#) while viewing on your computer to access 1 additional CA_HAZNET: record(s) in the EDR Site Report.

| | | | |
|----|------------------------|----------|--------------|
| 13 | ECI | RCRA-SQG | 1000100213 |
| | 13931 ENTERPRISE DR | FINDS | CAD981440381 |
| | GARDEN GROVE, CA 92843 | | |

RCRA-SQG:

Date form received by agency: 09/03/1986

Facility name: ECI

Facility address: 13931 ENTERPRISE DR

GARDEN GROVE, CA 92843

EPA ID: CAD981440381

Contact: ENVIRONMENTAL MANAGER

Contact address: 13931 ENTERPRISE DR

GARDEN GROVE, CA 92643

Contact country: US

Contact telephone: (714) 554-3942

Map ID
Direction
Distance
Distance (ft.)Site

MAP FINDINGS

EDR ID Number
Database(s)
EPA ID Number

ECI (Continued) 1000100213

Contact email: Not reported
EPA Region: 09
Classification: Small Small Quantity Generator
Description: Handler: generates more than 100 and less than 1000 kg of hazardous waste during any calendar month and accumulates less than 6000 kg of hazardous waste at any time; or generates 100 kg or less of hazardous waste during any calendar month, and accumulates more than 1000 kg of hazardous waste at any time

Owner/Operator Summary:
Owner/operator name: ECI INC
Owner/operator address: NOT REQUIRED
NOT REQUIRED, ME 99999
Owner/operator country: Not reported
Owner/operator telephone: (415) 555-1212
Legal status: Private
Owner/Operator Type: Owner
Owner/Op start date: Not reported
Owner/Op end date: Not reported

Owner/operator name: NOT REQUIRED
Owner/operator address: NOT REQUIRED
NOT REQUIRED, ME 99999
Owner/operator country: Not reported
Owner/operator telephone: (415) 555-1212
Legal status: Private
Owner/Operator Type: Operator
Owner/Op start date: Not reported
Owner/Op end date: Not reported

Handler Activities Summary:
U.S. importer of hazardous waste: No
Mixed waste (haz. and radioactive): No
Recycler of hazardous waste: No
Transporter of hazardous waste: No
Treater, storer or disposer of HW: No
Underground injection activity: No
On-site burner exemption: No
Furnace exemption: No
Used oil fuel burner: No
Used oil processor: No
User oil refiner: No
Used oil fuel marketer to burner: No
Used oil Specification marketer: No
Used oil transfer facility: No
Used oil transporter: No

Violation Status: No violations found

FINDS:

Registry ID: 110009539106

Environmental Interest/Information System
RCRAInfo is a national information system that supports the Resource Conservation and Recovery Act (RCRA) program through the tracking of events and activities related to facilities that generate, transport,

Map ID
Direction
Distance
Distance (ft.)Site

MAP FINDINGS

EDR ID Number
Database(s)
EPA ID Number

ECI (Continued) 1000100213

and treat, store, or dispose of hazardous waste. RCRAInfo allows RCRA program staff to track the notification, permit, compliance, and corrective action activities required under RCRA.

13 ENGINES COMPONENTS IMPORTS INC RCRA-SQG 1000256660
13931 ENTERPRISE CAD981656069
GARDEN GROVE, CA 92843

RCRA-SQG:
Date form received by agency: 09/10/1986
Facility name: ENGINES COMPONENTS IMPORTS INC
Facility address: 13931 ENTERPRISE
GARDEN GROVE, CA 92843
EPA ID: CAD981656069
Contact: ENVIRONMENTAL MANAGER
Contact address: 13931 ENTERPRISE
GARDEN GROVE, CA 92643
Contact country: US
Contact telephone: (714) 554-3942
Contact email: Not reported
EPA Region: 09
Classification: Small Small Quantity Generator
Description: Handler: generates more than 100 and less than 1000 kg of hazardous waste during any calendar month and accumulates less than 6000 kg of hazardous waste at any time; or generates 100 kg or less of hazardous waste during any calendar month, and accumulates more than 1000 kg of hazardous waste at any time

Owner/Operator Summary:
Owner/operator name: NOT REQUIRED
Owner/operator address: NOT REQUIRED
NOT REQUIRED, ME 99999
Owner/operator country: Not reported
Owner/operator telephone: (415) 555-1212
Legal status: Private
Owner/Operator Type: Operator
Owner/Op start date: Not reported
Owner/Op end date: Not reported

Owner/operator name: ENGINE COMPONENTS INC
Owner/operator address: NOT REQUIRED
NOT REQUIRED, ME 99999
Owner/operator country: Not reported
Owner/operator telephone: (415) 555-1212
Legal status: Private
Owner/Operator Type: Owner
Owner/Op start date: Not reported
Owner/Op end date: Not reported

Handler Activities Summary:
U.S. importer of hazardous waste: No
Mixed waste (haz. and radioactive): No
Recycler of hazardous waste: No
Transporter of hazardous waste: No
Treater, storer or disposer of HW: No
Underground injection activity: No

Map ID
Direction
Distance
Distance (ft.)Site

MAP FINDINGS

EDR ID Number
Database(s)
EPA ID Number

ENGINES COMPONENTS IMPORTS INC (Continued)

1000256660

On-site burner exemption: No
Furnace exemption: No
Used oil fuel burner: No
Used oil processor: No
User oil refiner: No
Used oil fuel marketer to burner: No
Used oil Specification marketer: No
Used oil transfer facility: No
Used oil transporter: No

Violation Status: No violations found

13 SEA AND SUN TEXTILE PRINTERS
12161 MARINERS WAY
GARDEN GROVE, CA 92843

RCRA-SQG
FINDS 1000905581
CA0000872739

RCRA-SQG:

Date form received by agency: 10/03/1994

Facility name: SEA AND SUN TEXTILE PRINTERS
Facility address: 12161 MARINERS WY
GARDEN GROVE, CA 92843

EPA ID: CA0000872739
Contact: VERONICA FLORES
Contact address: 12161 MARINERS WY
GARDEN GROVE, CA 92643

Contact country: US
Contact telephone: (714) 554-2700
Contact email: Not reported
EPA Region: 09
Classification: Small Small Quantity Generator
Description: Handler: generates more than 100 and less than 1000 kg of hazardous waste during any calendar month and accumulates less than 6000 kg of hazardous waste at any time; or generates 100 kg or less of hazardous waste during any calendar month, and accumulates more than 1000 kg of hazardous waste at any time

Owner/Operator Summary:

Owner/operator name: SEA AND SUN TEXTILE PRINTERS
Owner/operator address: 12161 MARINERS WY
GARDEN GROVE, CA 92643

Owner/operator country: Not reported
Owner/operator telephone: (714) 554-2700
Legal status: Private
Owner/Operator Type: Owner
Owner/Op start date: Not reported
Owner/Op end date: Not reported

Handler Activities Summary:

U.S. importer of hazardous waste: No
Mixed waste (haz. and radioactive): No
Recycler of hazardous waste: No
Transporter of hazardous waste: No
Treater, storer or disposer of HW: No
Underground injection activity: No
On-site burner exemption: No
Furnace exemption: No
Used oil fuel burner: No
Used oil processor: No

Map ID
Direction
Distance
Distance (ft.)Site

MAP FINDINGS

EDR ID Number
Database(s)
EPA ID Number

SEA AND SUN TEXTILE PRINTERS (Continued)

1000905581

User oil refiner: No
Used oil fuel marketer to burner: No
Used oil Specification marketer: No
Used oil transfer facility: No
Used oil transporter: No

Violation Status: No violations found

FINDS:

Registry ID: 110006466270

Environmental Interest/Information System

RCRAInfo is a national information system that supports the Resource Conservation and Recovery Act (RCRA) program through the tracking of events and activities related to facilities that generate, transport, and treat, store, or dispose of hazardous waste. RCRAInfo allows RCRA program staff to track the notification, permit, compliance, and corrective action activities required under RCRA.

13 ALPHANETICS INC
12191 MARINERS WAY
GARDEN GROVE, CA 92643

HIST CORTESE
LUST
N/A
Orange Co. Industrial Site S102074958

CORTESE:

Region: CORTESE
Facility County Code: 30
Reg By: LTNKA
Reg Id: 083000586T

LUST:

Region: STATE
Global Id: T0605900472
Latitude: 33.761431
Longitude: -117.916668
Case Type: LUST Cleanup Site
Status: Completed - Case Closed
Status Date: 1989-11-01 00:00:00
Lead Agency: SANTA ANA RWQCB (REGION 8)
Case Worker: PAH
Local Agency: ORANGE COUNTY
RB Case Number: 083000586T
LOC Case Number: Not reported
File Location: Not reported
Potential Media Affect: Soil
Potential Contaminants of Concern: Heating Oil / Fuel Oil
Site History: Not reported

Click here to access the California GeoTracker records for this facility:

LUST:

Global Id: T0605900472
Contact Type: Local Agency Caseworker
Contact Name: ORANGE COUNTY
Organization Name: ORANGE COUNTY
Address: Not reported
City: R9 UNKNOWN

| Map ID Direction Distance Distance (ft.)Site | MAP FINDINGS | EDR ID Number | Database(s) | EPA ID Number |
|---|--------------|---------------|-------------|---------------|
|---|--------------|---------------|-------------|---------------|

ALPHANETICS INC (Continued)

S102074958

Email: Not reported
Phone Number: Not reported

LUST:

Global Id: T0605900472
Action Type: Other
Date: 1950-01-01 00:00:00
Action: Leak Reported

LUST REG 8:

Region: 8
County: Orange
Regional Board: Santa Ana Region
Facility Status: Case Closed
Case Number: 083000586T
Local Case Num: Not reported
Case Type: Soil only
Substance: Heater Fuel
Qty Leaked: Not reported
Abate Method: Not reported
Cross Street: HARBOR
Enf Type: Not reported
Funding: Not reported
How Discovered: Not reported
How Stopped: Not reported
Leak Cause: Not reported
Leak Source: Not reported
Global ID: T0605900472
How Stopped Date: Not reported
Enter Date: 8/6/1987
Review Date: Not reported
Prelim Assess: Not reported
Discover Date: Not reported
Enforcement Date: Not reported
Close Date: 11/1/1989
Workplan: Not reported
Pollution Char: 8/6/1987
Remed Plan: Not reported
Remed Action: Not reported
Monitoring: Not reported
Enter Date: 8/6/1987
GW Qualifies: Not reported
Soil Qualifies: Not reported
Operator: Not reported
Facility Contact: Not reported
Interim: Not reported
Oversite Program: LUST
Latitude: 33.7611898
Longitude: -117.916651
MTBE Date: Not reported
Max MTBE GW: Not reported
MTBE Concentration: 0
Max MTBE Soil: Not reported
MTBE Fuel: 0
MTBE Tested: Not Required to be Tested.

| Map ID Direction Distance Distance (ft.)Site | MAP FINDINGS | EDR ID Number | Database(s) | EPA ID Number |
|---|--------------|---------------|-------------|---------------|
|---|--------------|---------------|-------------|---------------|

ALPHANETICS INC (Continued)

S102074958

MTBE Class: *
Staff: PAH
Staff Initials: Not reported
Lead Agency: Regional Board
Local Agency: 30000
Hydr Basin #: COASTAL PLAIN OF ORA
Beneficial: Not reported
Priority: Not reported
Cleanup Fund Id: Not reported
Work Suspended: Not reported
Summary: Not reported

Orange Co. Industrial Site:

Case ID: 87IC018
Region: ORANGE
Record ID: R00000099
Current Status: CLOSED 10/16/1989
Closure Type: Closed pre 1994, file review required to determine closure type
Released Chemical: DATA NOT ENTERED, SEE FILE

14 MISSION CAR WASH
1205 WEST 17TH
SANTA ANA, CA 90603

Notify 65 U000036411
N/A

Notify 65:

Date Reported: Not reported
Staff Initials: Not reported
Board File Number: Not reported
Facility Type: Not reported
Discharge Date: Not reported
Incident Description: 90603

15 AZTEC CLEANERS
1730 EAST 17TH STREET
SANTA ANA, CA 92701

ENVIROSTOR S106797631
N/A

ENVIROSTOR:

Site Type: Evaluation
Site Type Detailed: Evaluation
Acres: Not reported
NPL: NO
Regulatory Agencies: NONE SPECIFIED
Lead Agency: NONE SPECIFIED
Program Manager: Not reported
Supervisor: Referred - Not Assigned
Division Branch: Cleanup Cypress
Facility ID: 30720014
Site Code: Not reported
Assembly: 69
Senate: 33
Special Program: Not reported
Status: Refer: 1248 Local Agency
Status Date: 2001-04-30 00:00:00
Restricted Use: NO
Site Mgmt. Req.: NONE SPECIFIED
Funding: Not Applicable

Map ID
Direction
Distance
Distance (ft.)Site

MAP FINDINGS

EDR ID Number
Database(s)
EPA ID Number

AZTEC CLEANERS (Continued)

S106797631

Latitude: 0
Longitude: 0
APN: NONE SPECIFIED
Past Use: NONE SPECIFIED
Potential COC: NONE SPECIFIED
Confirmed COC: NONE SPECIFIED
Potential Description: NONE SPECIFIED
Alias Name: 30720014
Alias Type: Envirostor ID Number

Completed Info:

Completed Area Name: PROJECT WIDE
Completed Sub Area Name: Not reported
Completed Document Type: SB 1248 Notification
Completed Date: 2001-04-26 00:00:00
Comments: SB 1248 Orange County

Future Area Name: Not reported
Future Sub Area Name: Not reported
Future Document Type: Not reported
Future Due Date: Not reported
Schedule Area Name: Not reported
Schedule Sub Area Name: Not reported
Schedule Document Type: Not reported
Schedule Due Date: Not reported
Schedule Revised Date: Not reported

16 NB BODY PAINT AND MECHANIC
11541 WESTMINSTER AVE
GARDEN GROVE, CA 92643

HIST CORTESE
LUST
HAZNET
EMI

S103624258
N/A

CORTESE:

Region: CORTESE
Facility County Code: 30
Reg By: LTNKA
Reg Id: 083001894T

LUST:

Region: STATE
Global Id: T0605901414
Latitude: 33.7738756
Longitude: -118.0301141
Case Type: LUST Cleanup Site
Status: Completed - Case Closed
Status Date: 1991-10-22 00:00:00
Lead Agency: ORANGE COUNTY LOP
Case Worker: SS
Local Agency: ORANGE COUNTY LOP
RB Case Number: 083001894T
LOC Case Number: 91UT074
File Location: Local Agency
Potential Media Affect: Soil
Potential Contaminants of Concern: Diesel, Gasoline
Site History: Not reported

[Click here to access the California GeoTracker records for this facility:](#)

Map ID
Direction
Distance
Distance (ft.)Site

MAP FINDINGS

EDR ID Number
Database(s)
EPA ID Number

NB BODY PAINT AND MECHANIC (Continued)

S103624258

LUST:

Global Id: T0605901414
Contact Type: Local Agency Caseworker
Contact Name: KEVIN LAMBERT
Organization Name: ORANGE COUNTY LOP
Address: 1241 E DYER ROAD SUITE 120
City: SANTA ANA
Email: klambert@ochca.com
Phone Number: 7144336261

Global Id: T0605901414
Contact Type: Regional Board Caseworker
Contact Name: ROSE SCOTT
Organization Name: SANTA ANA RWQCB (REGION 8)
Address: 3737 MAIN STREET, SUITE 500
City: RIVERSIDE
Email: rscott@waterboards.ca.gov
Phone Number: 9517824130

LUST:

Global Id: T0605901414
Action Type: Other
Date: 1950-01-01 00:00:00
Action: Leak Discovery

Global Id: T0605901414
Action Type: Other
Date: 1950-01-01 00:00:00
Action: Leak Reported

LUST REG 8:

Region: 8
County: Orange
Regional Board: Santa Ana Region
Facility Status: Case Closed
Case Number: 083001894T
Local Case Num: 91UT074
Case Type: Soil only
Substance: 12034,800661
Qty Leaked: 0
Abate Method: Not reported
Cross Street: Not reported
Enf Type: Not reported
Funding: Not reported
How Discovered: Tank Closure
How Stopped: Close Tank
Leak Cause: Unknown
Leak Source: Unknown
Global ID: T0605901414
How Stopped Date: 9/9/9999
Enter Date: Not reported
Review Date: Not reported
Prelim Assess: Not reported
Discover Date: 6/5/1991
Enforcement Date: Not reported

| Map ID | Direction | Distance | Distance (ft.)Site | Database(s) | EDR ID Number | EPA ID Number |
|--------|-----------|----------|--------------------|-------------|---------------|---------------|
|--------|-----------|----------|--------------------|-------------|---------------|---------------|

MAP FINDINGS

NB BODY PAINT AND MECHANIC (Continued)

S103624258

Close Date: 10/22/1991
Workplan: Not reported
Pollution Char: Not reported
Remed Plan: Not reported
Remed Action: Not reported
Monitoring: Not reported
Enter Date: Not reported
GW Qualifies: Not reported
Soil Qualifies: Not reported
Operator: Not reported
Facility Contact: Not reported
Interim: Not reported
Oversite Program: LUST
Latitude: 33.7598547
Longitude: -117.9278424
MTBE Date: Not reported
Max MTBE GW: Not reported
MTBE Concentration: 0
Max MTBE Soil: Not reported
MTBE Fuel: 0
MTBE Tested: Not Required to be Tested.
MTBE Class: *
Staff: RS
Staff Initials: SS
Lead Agency: Local Agency
Local Agency: 30000L
Hydr Basin #: Not reported
Beneficial: MUN
Priority: Not reported
Cleanup Fund Id: Not reported
Work Suspended: Not reported
Summary: Not reported

HAZNET:

Year: 2009
Gepaid: CAD981640329
Contact: BA VAN NGUYEN-OWNER
Telephone: 7145547245
Mailing Name: Not reported
Mailing Address: 11541 WESTMINSTER AVE
Mailing City,St,Zip: GARDEN GROVE, CA 928430000
Gen County: Orange
TSD EPA ID: CAT000613976
TSD County: Orange
Waste Category: Oxygenated solvents (acetone, butanol, ethyl acetate, etc.)
Disposal Method: STORAGE, BULKING, AND/OR TRANSFER OFF SITE--NO TREATMENT/RECOVERY (H010-H129) OR (H131-H135)
Tons: 0.1205
Facility County: Orange

Year: 2008
Gepaid: CAD981640329
Contact: BA VAN NGUYEN-OWNER
Telephone: 7145547245
Mailing Name: Not reported
Mailing Address: 11541 WESTMINSTER AVE
Mailing City,St,Zip: GARDEN GROVE, CA 928430000

| Map ID | Direction | Distance | Distance (ft.)Site | Database(s) | EDR ID Number | EPA ID Number |
|--------|-----------|----------|--------------------|-------------|---------------|---------------|
|--------|-----------|----------|--------------------|-------------|---------------|---------------|

MAP FINDINGS

NB BODY PAINT AND MECHANIC (Continued)

S103624258

Gen County: Orange
TSD EPA ID: CAT000613976
TSD County: Orange
Waste Category: Oxygenated solvents (acetone, butanol, ethyl acetate, etc.)
Disposal Method: STORAGE, BULKING, AND/OR TRANSFER OFF SITE--NO TREATMENT/RECOVERY (H010-H129) OR (H131-H135)
Tons: 0.1025
Facility County: Orange
Year: 2007
Gepaid: CAD981640329
Contact: BA VAN NGUYEN-OWNER
Telephone: 7145547245
Mailing Name: Not reported
Mailing Address: 11541 WESTMINSTER AVE
Mailing City,St,Zip: GARDEN GROVE, CA 928430000
Gen County: Orange
TSD EPA ID: CAT000613893
TSD County: Los Angeles
Waste Category: Oxygenated solvents (acetone, butanol, ethyl acetate, etc.)
Disposal Method: STORAGE, BULKING, AND/OR TRANSFER OFF SITE--NO TREATMENT/RECOVERY (H010-H129) OR (H131-H135)
Tons: 0.16
Facility County: Orange

Year: 2007
Gepaid: CAD981640329
Contact: BA VAN NGUYEN-OWNER
Telephone: 7145547245
Mailing Name: Not reported
Mailing Address: 11541 WESTMINSTER AVE
Mailing City,St,Zip: GARDEN GROVE, CA 928430000
Gen County: Orange
TSD EPA ID: CAT000613893
TSD County: Los Angeles
Waste Category: Not reported
Disposal Method: STORAGE, BULKING, AND/OR TRANSFER OFF SITE--NO TREATMENT/RECOVERY (H010-H129) OR (H131-H135)
Tons: Not reported
Facility County: Orange

Year: 2006
Gepaid: CAD981640329
Contact: BA VAN NGUYEN-OWNER
Telephone: 7145547245
Mailing Name: Not reported
Mailing Address: 11541 WESTMINSTER AVE
Mailing City,St,Zip: GARDEN GROVE, CA 928430000
Gen County: Orange
TSD EPA ID: CAT000613893
TSD County: Los Angeles
Waste Category: Not reported
Disposal Method: H01
Tons: Not reported
Facility County: Orange

Map ID
Direction
Distance
Distance (ft.)Site

MAP FINDINGS

EDR ID Number

Database(s) EPA ID Number

NB BODY PAINT AND MECHANIC (Continued)

S103624258

[Click this hyperlink](#) while viewing on your computer to access
13 additional CA_HAZNET: record(s) in the EDR Site Report.

EMI:

Year: 2002
County Code: 30
Air Basin: SC
Facility ID: 99897
Air District Name: SC
SIC Code: 7532
Air District Name: SOUTH COAST AQMD
Community Health Air Pollution Info System: Not reported
Consolidated Emission Reporting Rule: Not reported
Total Organic Hydrocarbon Gases Tons/Yr: 2
Reactive Organic Gases Tons/Yr: 1
Carbon Monoxide Emissions Tons/Yr: 0
NOX - Oxides of Nitrogen Tons/Yr: 0
SOX - Oxides of Sulphur Tons/Yr: 0
Particulate Matter Tons/Yr: 0
Part. Matter 10 Micrometers & Smlr Tons/Yr: 0

Year: 2003
County Code: 30
Air Basin: SC
Facility ID: 99897
Air District Name: SC
SIC Code: 7532
Air District Name: SOUTH COAST AQMD
Community Health Air Pollution Info System: Not reported
Consolidated Emission Reporting Rule: Not reported
Total Organic Hydrocarbon Gases Tons/Yr: 2
Reactive Organic Gases Tons/Yr: 1
Carbon Monoxide Emissions Tons/Yr: 0
NOX - Oxides of Nitrogen Tons/Yr: 0
SOX - Oxides of Sulphur Tons/Yr: 0
Particulate Matter Tons/Yr: 0
Part. Matter 10 Micrometers & Smlr Tons/Yr: 0

Year: 2004
County Code: 30
Air Basin: SC
Facility ID: 99897
Air District Name: SC
SIC Code: 7532
Air District Name: SOUTH COAST AQMD
Community Health Air Pollution Info System: Not reported
Consolidated Emission Reporting Rule: Not reported
Total Organic Hydrocarbon Gases Tons/Yr: 1.6828
Reactive Organic Gases Tons/Yr: 0.85
Carbon Monoxide Emissions Tons/Yr: 0
NOX - Oxides of Nitrogen Tons/Yr: 0
SOX - Oxides of Sulphur Tons/Yr: 0
Particulate Matter Tons/Yr: 0
Part. Matter 10 Micrometers & Smlr Tons/Yr: 0

Year: 2006
County Code: 30

Map ID
Direction
Distance
Distance (ft.)Site

MAP FINDINGS

EDR ID Number

Database(s) EPA ID Number

NB BODY PAINT AND MECHANIC (Continued)

S103624258

Air Basin: SC
Facility ID: 99897
Air District Name: SC
SIC Code: 7532
Air District Name: SOUTH COAST AQMD
Community Health Air Pollution Info System: Not reported
Consolidated Emission Reporting Rule: Not reported
Total Organic Hydrocarbon Gases Tons/Yr: .3177479501973883996
Reactive Organic Gases Tons/Yr: .314
Carbon Monoxide Emissions Tons/Yr: 0
NOX - Oxides of Nitrogen Tons/Yr: 0
SOX - Oxides of Sulphur Tons/Yr: 0
Particulate Matter Tons/Yr: .007
Part. Matter 10 Micrometers & Smlr Tons/Yr: .00672

Year: 2007
County Code: 30
Air Basin: SC
Facility ID: 99897
Air District Name: SC
SIC Code: 7532
Air District Name: SOUTH COAST AQMD
Community Health Air Pollution Info System: Not reported
Consolidated Emission Reporting Rule: Not reported
Total Organic Hydrocarbon Gases Tons/Yr: .3177479501973883996
Reactive Organic Gases Tons/Yr: .314
Carbon Monoxide Emissions Tons/Yr: 0
NOX - Oxides of Nitrogen Tons/Yr: 0
SOX - Oxides of Sulphur Tons/Yr: 0
Particulate Matter Tons/Yr: .007
Part. Matter 10 Micrometers & Smlr Tons/Yr: .00672

16 SOUTHERN DISTRIBUTORS CORP.
11621 WESTMINSTER AVE
GARDEN GROVE, CA 92643

LUST U001577195
HIST UST N/A
HAZNET

LUST:
Region: STATE
Global Id: T0605900682
Latitude: 33.7738756
Longitude: -118.0301141
Case Type: LUST Cleanup Site
Status: Completed - Case Closed
Status Date: 2002-10-09 00:00:00
Lead Agency: ORANGE COUNTY LOP
Case Worker: SS
Local Agency: ORANGE COUNTY LOP
RB Case Number: 083000863T
LOC Case Number: 88UT087
File Location: Local Agency
Potential Media Affect: Other Groundwater (uses other than drinking water)
Potential Contaminants of Concern: Gasoline
Site History: Not reported

[Click here to access the California GeoTracker records for this facility:](#)

LUST:
Global Id: T0605900682

Map ID
Direction
Distance
Distance (ft.)Site

MAP FINDINGS

EDR ID Number
Database(s) EPA ID Number

SOUTHERN DISTRIBUTORS CORP. (Continued)

U001577195

Contact Type: Local Agency Caseworker
Contact Name: KEVIN LAMBERT
Organization Name: ORANGE COUNTY LOP
Address: 1241 E DYER ROAD SUITE 120
City: SANTA ANA
Email: klambert@ochca.com
Phone Number: 7144336261

Global Id: T0605900682
Contact Type: Regional Board Caseworker
Contact Name: VALERIE JAHN-BULL
Organization Name: SANTA ANA RWQCB (REGION 8)
Address: 3737 MAIN STREET, SUITE 500
City: RIVERSIDE
Email: vjahn-bull@waterboards.ca.gov
Phone Number: 9517824903

LUST:

Global Id: T0605900682
Action Type: Other
Date: 1950-01-01 00:00:00
Action: Leak Discovery

Global Id: T0605900682
Action Type: REMEDIATION
Date: 1950-01-01 00:00:00
Action: Excavate and Treat

Global Id: T0605900682
Action Type: Other
Date: 1950-01-01 00:00:00
Action: Leak Reported

LUST REG 8:

Region: 8
County: Orange
Regional Board: Santa Ana Region
Facility Status: Case Closed
Case Number: 083000863T
Local Case Num: 88UT087
Case Type: Other ground water affected
Substance: Gasoline
Qty Leaked: 0
Abate Method: Not reported
Cross Street: Not reported
Enf Type: Not reported
Funding: Not reported
How Discovered: Tank Closure
How Stopped: Close Tank
Leak Cause: Unknown
Leak Source: Unknown
Global ID: T0605900682
How Stopped Date: 9/9/9999
Enter Date: Not reported
Review Date: Not reported

Map ID
Direction
Distance
Distance (ft.)Site

MAP FINDINGS

EDR ID Number
Database(s) EPA ID Number

SOUTHERN DISTRIBUTORS CORP. (Continued)

U001577195

Prelim Assess: Not reported
Discover Date: 4/19/1988
Enforcement Date: Not reported
Close Date: 10/9/2002
Workplan: Not reported
Pollution Char: Not reported
Remed Plan: Not reported
Remed Action: Not reported
Monitoring: Not reported
Enter Date: Not reported
GW Qualifies: Not reported
Soil Qualifies: Not reported
Operator: Not reported
Facility Contact: Not reported
Interim: Not reported
Oversite Program: LUST
Latitude: 33.7598677
Longitude: -117.9264073
MTBE Date: Not reported
Max MTBE GW: Not reported
MTBE Concentration: 0
Max MTBE Soil: Not reported
MTBE Fuel: 1
MTBE Tested: Site NOT Tested for MTBE.Includes Unknown and Not Analyzed.
MTBE Class: *
Staff: VJJ
Staff Initials: SS
Lead Agency: Local Agency
Local Agency: 30000L
Hydr Basin #: Not reported
Beneficial: MUN
Priority: Not reported
Cleanup Fund Id: Not reported
Work Suspended: Not reported
Summary: Not reported

HIST UST:

Region: STATE
Facility ID: 00000014874
Facility Type: Other
Other Type: ROOFING WHOLESALE
Total Tanks: 0002
Contact Name: Not reported
Telephone: 7146361841
Owner Name: SOUTHERN DISTRIBUTORS CORP.
Owner Address: 11621 WESTMINSTER AVE.
Owner City,St,Zip: GARDEN GROVE, CA 92643

Tank Num: 001
Container Num: NBR 1
Year Installed: Not reported
Tank Capacity: 00002000
Tank Used for: PRODUCT
Type of Fuel: DIESEL
Tank Construction: Not reported
Leak Detection: Visual

Map ID
Direction
Distance
Distance (ft.)Site

MAP FINDINGS

EDR ID Number
Database(s)
EPA ID Number

SOUTHERN DISTRIBUTORS CORP. (Continued)

U001577195

Tank Num: 002
Container Num: NBR 2
Year Installed: Not reported
Tank Capacity: 00000500
Tank Used for: PRODUCT
Type of Fuel: REGULAR
Tank Construction: Not reported
Leak Detection: None

HAZNET:

Year: 2009
Gepaid: CAL000272667
Contact: JAIME DUENAS
Telephone: 7145305035
Mailing Name: Not reported
Mailing Address: PO BOX 8658
Mailing City,St,Zip: FOUNTAIN VALLEY, CA 92728
Gen County: Orange
TSD EPA ID: CAD028409019
TSD County: Los Angeles
Waste Category: Other organic solids
Disposal Method: STORAGE, BULKING, AND/OR TRANSFER OFF SITE--NO TREATMENT/RECOVERY (H010-H129) OR (H131-H135)
Tons: 0.775
Facility County: Orange

Year: 2008
Gepaid: CAL000272667
Contact: JAIME DUENAS
Telephone: 7145305035
Mailing Name: Not reported
Mailing Address: PO BOX 8658
Mailing City,St,Zip: FOUNTAIN VALLEY, CA 92728
Gen County: Orange
TSD EPA ID: CAT080013352
TSD County: Los Angeles
Waste Category: Waste oil and mixed oil
Disposal Method: OTHER RECOVERY OF RECLAMATION FOR REUSE INCLUDING ACID REGENERATION, ORGANICS RECOVERY ECT
Tons: 2.755
Facility County: Orange

16 NB BODY, PAINT, MECHANICS
11541 WESTMINSTER BLVD
GARDEN GROVE, CA 92643

LUST S103866887
N/A

ORANGE CO. LUST:

Region: ORANGE
Facility Id: 91UT074
Current Status: Certification (Case Closed)
Released Substance: Diesel fuel oil and additives, Nos.1-D, 2-D, 2-4
Date Closed: 10/22/1991
Case Type: Soil Only
Record ID: RO0002702

Region: ORANGE
Facility Id: 91UT074

Map ID
Direction
Distance
Distance (ft.)Site

MAP FINDINGS

EDR ID Number
Database(s)
EPA ID Number

NB BODY, PAINT, MECHANICS (Continued)

S103866887

Current Status: Certification (Case Closed)
Released Substance: Gasoline-Automotive (motor gasoline and additives), leaded & unleaded
Date Closed: 10/22/1991
Case Type: Soil Only
Record ID: RO0002702

16 SOUTHERN DISTRIBUTORS CORP
11621 WESTMINSTER AVE
GARDEN GROVE, CA 92843

LUST S104160870
N/A

ORANGE CO. LUST:

Region: ORANGE
Facility Id: 88UT087
Current Status: Certification (Case Closed)
Released Substance: Gasoline-Automotive (motor gasoline and additives), leaded & unleaded
Date Closed: 10/09/2002
Case Type: Other Ground Water
Record ID: RO0002905

17 1-DAY PAINT & BODY CENTERS INC
3230 W WESTMINSTER
SANTA ANA, CA 92701

RCRA-SQG FINDS 1000161032
CAD981399371

RCRA-SQG:

Date form received by agency:09/01/1996
Facility name: 1-DAY PAINT AND BODY CENTERS INC
Facility address: 3230 WESTMINSTER AVE
SANTA ANA, CA 92703
EPA ID: CAD981399371
Mailing address: PO BOX 3037
TORRANCE, CA 90510
Contact: Not reported
Contact address: Not reported
Contact country: Not reported
Contact telephone: Not reported
Contact email: Not reported
EPA Region: 09
Land type: Facility is not located on Indian land. Additional information is not known.
Classification: Small Small Quantity Generator
Description: Handler: generates more than 100 and less than 1000 kg of hazardous waste during any calendar month and accumulates less than 6000 kg of hazardous waste at any time; or generates 100 kg or less of hazardous waste during any calendar month, and accumulates more than 1000 kg of hazardous waste at any time

Owner/Operator Summary:

Owner/operator name: NOT REQUIRED
Owner/operator address: NOT REQUIRED
NOT REQUIRED, ME 99999
Owner/operator country: Not reported
Owner/operator telephone: (415) 555-1212
Legal status: Private
Owner/Operator Type: Operator
Owner/Op start date: Not reported
Owner/Op end date: Not reported

Map ID
Direction
Distance
Distance (ft.)Site

MAP FINDINGS

EDR ID Number
Database(s)
EPA ID Number

1-DAY PAINT & BODY CENTERS INC (Continued)

1000161032

Owner/operator name: 1-DAY PAINT AND BODY CENTERS INC
Owner/operator address: NOT REQUIRED
NOT REQUIRED, ME 99999
Owner/operator country: Not reported
Owner/operator telephone: (415) 555-1212
Legal status: Private
Owner/Operator Type: Owner
Owner/Op start date: Not reported
Owner/Op end date: Not reported

Handler Activities Summary:

U.S. importer of hazardous waste: No
Mixed waste (haz. and radioactive): No
Recycler of hazardous waste: No
Transporter of hazardous waste: No
Treater, storer or disposer of HW: No
Underground injection activity: No
On-site burner exemption: No
Furnace exemption: No
Used oil fuel burner: No
Used oil processor: No
User oil refiner: No
Used oil fuel marketer to burner: No
Used oil Specification marketer: No
Used oil transfer facility: No
Used oil transporter: No

Historical Generators:

Date form received by agency: 04/25/1986
Facility name: 1-DAY PAINT AND BODY CENTERS INC
Classification: Large Quantity Generator

Facility Has Received Notices of Violations:

Regulation violated: FR - 262.10-12.A
Area of violation: Generators - General
Date violation determined: 03/12/1992
Date achieved compliance: 02/17/1994
Violation lead agency: State
Enforcement action: Not reported
Enforcement action date: Not reported
Enf. disposition status: Not reported
Enf. disp. status date: Not reported
Enforcement lead agency: Not reported
Proposed penalty amount: Not reported
Final penalty amount: Not reported
Paid penalty amount: Not reported

Evaluation Action Summary:

Evaluation date: 02/17/1994
Evaluation: COMPLIANCE EVALUATION INSPECTION ON-SITE
Area of violation: Not reported
Date achieved compliance: Not reported
Evaluation lead agency: State Contractor/Grantee

Evaluation date: 03/12/1992

Map ID
Direction
Distance
Distance (ft.)Site

MAP FINDINGS

EDR ID Number
Database(s)
EPA ID Number

1-DAY PAINT & BODY CENTERS INC (Continued)

1000161032

Evaluation: COMPLIANCE EVALUATION INSPECTION ON-SITE
Area of violation: Generators - General
Date achieved compliance: 02/17/1994
Evaluation lead agency: State Contractor/Grantee

FINDS:

Registry ID: 110002418465

Environmental Interest/Information System

The NEI (National Emissions Inventory) database contains information on stationary and mobile sources that emit criteria air pollutants and their precursors, as well as hazardous air pollutants (HAPs).

California Hazardous Waste Tracking System - Datamart (HWTS-DATAMART) provides California with information on hazardous waste shipments for generators, transporters, and treatment, storage, and disposal facilities.

RCRAInfo is a national information system that supports the Resource Conservation and Recovery Act (RCRA) program through the tracking of events and activities related to facilities that generate, transport, and treat, store, or dispose of hazardous waste. RCRAInfo allows RCRA program staff to track the notification, permit, compliance, and corrective action activities required under RCRA.

17 THE CANS COMPANY
12506 WESTMINSTER AVE
GARDEN GROVE, CA 92843
SWRCY 109118104
N/A

SWRCY:

Facility Phone Number: Not reported
Whether The Facility Is Grandfathered: N
Effective Date: 06/01/2008
Rural: N
As Of: 2011-02-22 00:00:00
Party Number: 26858

17 MC CALLA DIV LAYNE WESTERN CO INC
3132 W 17TH ST
SANTA ANA, CA 92703
RCRA-SQG 1000686359
FINDS CAD983636325

RCRA-SQG:

Date form received by agency: 04/10/1992
Facility name: MC CALLA DIV LAYNE WESTERN CO INC
Facility address: 3132 W 17TH ST
SANTA ANA, CA 92703
EPA ID: CAD983636325
Mailing address: W 17TH ST
SANTA ANA, CA 92703
Contact: MICHAEL JUDD
Contact address: 3132 W 17TH ST
SANTA ANA, CA 92703
Contact country: US
Contact telephone: (714) 554-4142
Contact email: Not reported

| Map ID Direction Distance Distance (ft.)Site | MAP FINDINGS | EDR ID Number |
|---|--------------|---------------|
| | Database(s) | EPA ID Number |

| | |
|---|------------|
| MC CALLA DIV LAYNE WESTERN CO INC (Continued) | 1000686359 |
|---|------------|

EPA Region: 09
Classification: Small Small Quantity Generator
Description: Handler: generates more than 100 and less than 1000 kg of hazardous waste during any calendar month and accumulates less than 6000 kg of hazardous waste at any time; or generates 100 kg or less of hazardous waste during any calendar month, and accumulates more than 1000 kg of hazardous waste at any time

Owner/Operator Summary:
Owner/operator name: ROBERT J MC CALLA
Owner/operator address: 3132 W 17TH ST
SANTA ANA, CA 92703
Owner/operator country: Not reported
Owner/operator telephone: (714) 544-5911
Legal status: Private
Owner/Operator Type: Owner
Owner/Op start date: Not reported
Owner/Op end date: Not reported

Handler Activities Summary:
U.S. importer of hazardous waste: No
Mixed waste (haz. and radioactive): No
Recycler of hazardous waste: No
Transporter of hazardous waste: No
Treater, storer or disposer of HW: No
Underground injection activity: No
On-site burner exemption: No
Furnace exemption: No
Used oil fuel burner: No
Used oil processor: No
User oil refiner: No
Used oil fuel marketer to burner: No
Used oil Specification marketer: No
Used oil transfer facility: No
Used oil transporter: No

Violation Status: No violations found

FINDS:

Registry ID: 110002876335

Environmental Interest/Information System

RCRAInfo is a national information system that supports the Resource Conservation and Recovery Act (RCRA) program through the tracking of events and activities related to facilities that generate, transport, and treat, store, or dispose of hazardous waste. RCRAInfo allows RCRA program staff to track the notification, permit, compliance, and corrective action activities required under RCRA.

| Map ID Direction Distance Distance (ft.)Site | MAP FINDINGS | EDR ID Number |
|---|--------------|---------------|
| | Database(s) | EPA ID Number |

| | | | |
|----|---|-------------------|----------------------------|
| 17 | INTERNATIONAL BODY WORKS 3122 WESTMINISTER BLVD SANTA ANA, CA 92703 | RCRA-SQG FINDS | 1000217014 CAD982479891 |
|----|---|-------------------|----------------------------|

RCRA-SQG:
Date form received by agency: 09/01/1996
Facility name: INTERNATIONAL BODY WORKS
Facility address: 3122 WESTMINISTER BLVD
SANTA ANA, CA 92703
EPA ID: CAD982479891
Mailing address: WESTMINISTER BLVD
SANTA ANA, CA 92703
Contact: Not reported
Contact address: Not reported
Contact country: Not reported
Contact telephone: Not reported
Contact email: Not reported
EPA Region: 09
Land type: Facility is not located on Indian land. Additional information is not known.
Classification: Small Small Quantity Generator
Description: Handler: generates more than 100 and less than 1000 kg of hazardous waste during any calendar month and accumulates less than 6000 kg of hazardous waste at any time; or generates 100 kg or less of hazardous waste during any calendar month, and accumulates more than 1000 kg of hazardous waste at any time

Owner/Operator Summary:
Owner/operator name: NOT REQUIRED
Owner/operator address: NOT REQUIRED
NOT REQUIRED, ME 99999
Owner/operator country: Not reported
Owner/operator telephone: (415) 555-1212
Legal status: Private
Owner/Operator Type: Operator
Owner/Op start date: Not reported
Owner/Op end date: Not reported

Owner/operator name: ALEX JACOBSON
Owner/operator address: NOT REQUIRED
NOT REQUIRED, ME 99999
Owner/operator country: Not reported
Owner/operator telephone: (415) 555-1212
Legal status: Private
Owner/Operator Type: Owner
Owner/Op start date: Not reported
Owner/Op end date: Not reported

Handler Activities Summary:
U.S. importer of hazardous waste: No
Mixed waste (haz. and radioactive): No
Recycler of hazardous waste: No
Transporter of hazardous waste: No
Treater, storer or disposer of HW: No
Underground injection activity: No
On-site burner exemption: No
Furnace exemption: No
Used oil fuel burner: No

Map ID
Direction
Distance
Distance (ft.)Site

MAP FINDINGS

EDR ID Number
Database(s)
EPA ID Number

INTERNATIONAL BODY WORKS (Continued)

1000217014

Used oil processor: No
User oil refiner: No
Used oil fuel marketer to burner: No
Used oil Specification marketer: No
Used oil transfer facility: No
Used oil transporter: No

Violation Status: No violations found

Evaluation Action Summary:

Evaluation date: 02/17/1994
Evaluation: COMPLIANCE EVALUATION INSPECTION ON-SITE
Area of violation: Not reported
Date achieved compliance: Not reported
Evaluation lead agency: State Contractor/Grantee

FINDS:

Registry ID: 110002824445

Environmental Interest/Information System

RCRAInfo is a national information system that supports the Resource Conservation and Recovery Act (RCRA) program through the tracking of events and activities related to facilities that generate, transport, and treat, store, or dispose of hazardous waste. RCRAInfo allows RCRA program staff to track the notification, permit, compliance, and corrective action activities required under RCRA.

18 NORTHERN TRUST PROPERTY
42144302 WESTMINSTER BLVD
SANTA ANA, CA

HIST CORTESE S105026415
LUST N/A

CORTESE:

Region: CORTESE
Facility County Code: 30
Reg By: LTNKA
Reg Id: 083001983T

LUST:

Region: STATE
Global Id: T0605901484
Latitude: 33.759721
Longitude: -117.9175285
Case Type: LUST Cleanup Site
Status: Completed - Case Closed
Status Date: 1996-10-28 00:00:00
Lead Agency: SANTA ANA RWQCB (REGION 8)
Case Worker: VJB
Local Agency: SANTA ANA, CITY OF
RB Case Number: 083001983T
LOC Case Number: Not reported
File Location: Not reported
Potential Media Affect: Aquifer used for drinking water supply
Potential Contaminants of Concern: Gasoline
Site History: Not reported

Map ID
Direction
Distance
Distance (ft.)Site

MAP FINDINGS

EDR ID Number
Database(s)
EPA ID Number

NORTHERN TRUST PROPERTY (Continued)

S105026415

[Click here to access the California GeoTracker records for this facility:](#)

LUST:

Global Id: T0605901484
Contact Type: Regional Board Caseworker
Contact Name: VALERIE JAHN-BULL
Organization Name: SANTA ANA RWQCB (REGION 8)
Address: 3737 MAIN STREET, SUITE 500
City: RIVERSIDE
Email: vjahn-bull@waterboards.ca.gov
Phone Number: 9517824903

Global Id: T0605901484
Contact Type: Local Agency Caseworker
Contact Name: CHRISTOPHER CIRAULO
Organization Name: SANTA ANA, CITY OF
Address: 1439 S. BROADWAY
City: SANTA ANA
Email: cciraulo@santa-ana.org
Phone Number: Not reported

LUST:

Global Id: T0605901484
Action Type: Other
Date: 1950-01-01 00:00:00
Action: Leak Discovery

Global Id: T0605901484
Action Type: Other
Date: 1950-01-01 00:00:00
Action: Leak Stopped

Global Id: T0605901484
Action Type: REMEDIATION
Date: 1950-01-01 00:00:00
Action: Excavate and Dispose

Global Id: T0605901484
Action Type: Other
Date: 1950-01-01 00:00:00
Action: Leak Reported

Global Id: T0605901484
Action Type: ENFORCEMENT
Date: 1996-10-28 00:00:00
Action: Closure/No Further Action Letter

LUST REG 8:

Region: 8
County: Orange
Regional Board: Santa Ana Region
Facility Status: Case Closed
Case Number: 083001983T
Local Case Num: Not reported
Case Type: Aquifer affected

| Map ID | Direction | Distance | Distance (ft.)Site | Database(s) | EPA ID Number |
|--------|-----------|----------|--------------------|-------------|---------------|
|--------|-----------|----------|--------------------|-------------|---------------|

MAP FINDINGS

EDR ID Number

NORTHERN TRUST PROPERTY (Continued)

S105026415

Substance: Gasoline
Qty Leaked: Not reported
Abate Method: Excavate and Dispose - remove contaminated soil and dispose in approved site
Cross Street: EUCLID
Enf Type: CLOS
Funding: Not reported
How Discovered: Tank Closure
How Stopped: Not reported
Leak Cause: Corrosion
Leak Source: Tank
Global ID: T0605901484
How Stopped Date: 10/2/1991
Enter Date: 12/19/1991
Review Date: 10/2/1991
Prelim Assess: Not reported
Discover Date: 10/2/1991
Enforcement Date: Not reported
Close Date: 10/28/1996
Workplan: 12/19/1991
Pollution Char: Not reported
Remed Plan: Not reported
Remed Action: Not reported
Monitoring: Not reported
Enter Date: 12/19/1991
GW Qualifies: Not reported
Soil Qualifies: Not reported
Operator: Not reported
Facility Contact: Not reported
Interim: Not reported
Oversite Program: LUST
Latitude: 33.75957269
Longitude: -117.9268824
MTBE Date: Not reported
Max MTBE GW: Not reported
MTBE Concentration: 2
Max MTBE Soil: Not reported
MTBE Fuel: 1
MTBE Tested: MTBE Detected. Site tested for MTBE & MTBE detected
MTBE Class: *
Staff: VJJ
Staff Initials: JB
Lead Agency: Regional Board
Local Agency: Santa Ana, Orange County
Hydr Basin #: COASTAL PLAIN OF ORA
Beneficial: Not reported
Priority: Not reported
Cleanup Fund Id: Not reported
Work Suspended: Not reported
Summary: WASTE OIL, MOTOR OIL AND DIESEL ALSO

| Map ID | Direction | Distance | Distance (ft.)Site | Database(s) | EPA ID Number |
|--------|-----------|----------|--------------------|-------------|---------------|
|--------|-----------|----------|--------------------|-------------|---------------|

MAP FINDINGS

EDR ID Number

19 RALPH MITZEL COMPANY
1520 N FAIRVIEW AVE
SANTA ANA, CA 92706

LUST S109284689
N/A

LUST:
Region: STATE
Global Id: T0605902355
Latitude: 33.758903
Longitude: -117.903258
Case Type: LUST Cleanup Site
Status: Open - Site Assessment
Status Date: 1998-12-22 00:00:00
Lead Agency: SANTA ANA, CITY OF
Case Worker: Not reported
Local Agency: Not reported
RB Case Number: 083003639T
LOC Case Number: Not reported
File Location: Not reported
Potential Media Affect: Soil
Potential Contaminants of Concern: Gasoline
Site History: Not reported

[Click here to access the California GeoTracker records for this facility:](#)

LUST:
Global Id: T0605902355
Contact Type: Regional Board Caseworker
Contact Name: KEITH PERSON
Organization Name: SANTA ANA RWQCB (REGION 8)
Address: 3737 MAIN STREET, SUITE 500
City: RIVERSIDE
Email: kperson@waterboards.ca.gov
Phone Number: Not reported

LUST:
Global Id: T0605902355
Action Type: Other
Date: 1950-01-01 00:00:00
Action: Leak Discovery

Global Id: T0605902355
Action Type: Other
Date: 1950-01-01 00:00:00
Action: Leak Stopped

Global Id: T0605902355
Action Type: Other
Date: 1950-01-01 00:00:00
Action: Leak Reported

| Map ID | Direction | Distance | Distance (ft.)Site | Database(s) | EDR ID Number | EPA ID Number |
|--------|-----------|----------|--------------------|-------------|---------------|---------------|
|--------|-----------|----------|--------------------|-------------|---------------|---------------|

| | | | | | | |
|----|-----------------|-----------------|---------------------|------|------------|-----|
| 19 | MITZEL PROPERTY | 1520 N FAIRVIEW | SANTA ANA, CA 92706 | LUST | S109284855 | N/A |
|----|-----------------|-----------------|---------------------|------|------------|-----|

LUST:

| | |
|------------------------------------|--|
| Region: | STATE |
| Global Id: | T0605999007 |
| Latitude: | 33.757979 |
| Longitude: | -117.903064 |
| Case Type: | LUST Cleanup Site |
| Status: | Completed - Case Closed |
| Status Date: | 2001-09-20 00:00:00 |
| Lead Agency: | SANTA ANA RWQCB (REGION 8) |
| Case Worker: | RS |
| Local Agency: | SANTA ANA, CITY OF |
| RB Case Number: | 083003669T |
| LOC Case Number: | Not reported |
| File Location: | Not reported |
| Potential Media Affect: | Other Groundwater (uses other than drinking water) |
| Potential Contaminants of Concern: | Gasoline |
| Site History: | Not reported |

[Click here to access the California GeoTracker records for this facility:](#)

LUST:

| | |
|--------------------|-------------------------|
| Global Id: | T0605999007 |
| Contact Type: | Local Agency Caseworker |
| Contact Name: | CHRISTOPHER CIRAULO |
| Organization Name: | SANTA ANA, CITY OF |
| Address: | 1439 S. BROADWAY |
| City: | SANTA ANA |
| Email: | cciraulo@santa-ana.org |
| Phone Number: | Not reported |

| | |
|--------------------|-----------------------------|
| Global Id: | T0605999007 |
| Contact Type: | Regional Board Caseworker |
| Contact Name: | ROSE SCOTT |
| Organization Name: | SANTA ANA RWQCB (REGION 8) |
| Address: | 3737 MAIN STREET, SUITE 500 |
| City: | RIVERSIDE |
| Email: | rscott@waterboards.ca.gov |
| Phone Number: | 9517824130 |

LUST:

| | |
|--------------|---------------------|
| Global Id: | T0605999007 |
| Action Type: | Other |
| Date: | 1950-01-01 00:00:00 |
| Action: | Leak Discovery |

| | |
|--------------|---------------------|
| Global Id: | T0605999007 |
| Action Type: | Other |
| Date: | 1950-01-01 00:00:00 |
| Action: | Leak Stopped |

| | |
|--------------|----------------------|
| Global Id: | T0605999007 |
| Action Type: | REMEDIATION |
| Date: | 1950-01-01 00:00:00 |
| Action: | Excavate and Dispose |

| Map ID | Direction | Distance | Distance (ft.)Site | Database(s) | EDR ID Number | EPA ID Number |
|--------|-----------|----------|--------------------|-------------|---------------|---------------|
|--------|-----------|----------|--------------------|-------------|---------------|---------------|

| | | | | | | |
|-----------------------------|--|--|--|--|------------|--|
| MITZEL PROPERTY (Continued) | | | | | S109284855 | |
|-----------------------------|--|--|--|--|------------|--|

| | |
|--------------|----------------------------------|
| Global Id: | T0605999007 |
| Action Type: | Other |
| Date: | 1950-01-01 00:00:00 |
| Action: | Leak Reported |
| Global Id: | T0605999007 |
| Action Type: | ENFORCEMENT |
| Date: | 2001-09-20 00:00:00 |
| Action: | Closure/No Further Action Letter |

| | | | | | | |
|----|-----------------|---------------|---------------------|------|------------|-----|
| 19 | MITZEL PROPERTY | 1520 FAIRVIEW | SANTA ANA, CA 92706 | LUST | S104539399 | N/A |
|----|-----------------|---------------|---------------------|------|------------|-----|

LUST REG 8:

| | |
|-------------------|--|
| Region: | 8 |
| County: | Orange |
| Regional Board: | Santa Ana Region |
| Facility Status: | Case Closed |
| Case Number: | 083003669T |
| Local Case Num: | Not reported |
| Case Type: | Other ground water affected |
| Substance: | Gasoline |
| Qty Leaked: | Not reported |
| Abate Method: | Excavate and Dispose - remove contaminated soil and dispose in approved site |
| Cross Street: | Not reported |
| Enf Type: | Not reported |
| Funding: | Not reported |
| How Discovered: | Tank Closure |
| How Stopped: | Not reported |
| Leak Cause: | UNK |
| Leak Source: | UNK |
| Global ID: | T0605999007 |
| How Stopped Date: | 12/8/1999 |
| Enter Date: | 3/9/2000 |
| Review Date: | 2/20/2000 |
| Prelim Assess: | Not reported |
| Discover Date: | 10/14/1999 |
| Enforcement Date: | Not reported |
| Close Date: | 9/20/2001 |
| Workplan: | 3/2/2000 |
| Pollution Char: | Not reported |
| Remed Plan: | Not reported |
| Remed Action: | 5/19/2000 |
| Monitoring: | Not reported |
| Enter Date: | 3/9/2000 |
| GW Qualifies: | = |
| Soil Qualifies: | = |
| Operator: | Not reported |
| Facility Contact: | Not reported |
| Interim: | Yes |
| Oversite Program: | LUST |
| Latitude: | 33.757979 |
| Longitude: | -117.903064 |
| MTBE Date: | 8/9/2000 |
| Max MTBE GW: | 3.4 |

| Map ID | Direction | Distance | Distance (ft.)Site | Database(s) | EDR ID Number | EPA ID Number |
|--------|-----------|----------|--------------------|-------------|---------------|---------------|
|--------|-----------|----------|--------------------|-------------|---------------|---------------|

MAP FINDINGS

MITZEL PROPERTY (Continued)

S104539399

MTBE Concentration: 2
Max MTBE Soil: .0024
MTBE Fuel: 1
MTBE Tested: MTBE Detected. Site tested for MTBE & MTBE detected
MTBE Class: Not reported
Staff: RS
Staff Initials: JB
Lead Agency: Regional Board
Local Agency: Santa Ana, Orange County
Hydr Basin #: COASTAL PLAIN OF ORA
Beneficial: Not reported
Priority: Not reported
Cleanup Fund Id: Not reported
Work Suspended: Not reported
Summary: Not reported

19 RALPH MITZEL COMPANY
1520 FAIRVIEW AVE
SANTA ANA, CA 92706

LUST S106717401
N/A

LUST REG 8:

Region: 8
County: Orange
Regional Board: Santa Ana Region
Facility Status: Leak being confirmed
Case Number: 083003639T
Local Case Num: Not reported
Case Type: Soil only
Substance: Gasoline
Qty Leaked: Not reported
Abate Method: Excavate and Dispose - remove contaminated soil and dispose in approved site
Cross Street: WESTMINSTER
Enf Type: Not reported
Funding: Not reported
How Discovered: Tank Closure
How Stopped: Not reported
Leak Cause: Undefined
Leak Source: Tank
Global ID: T0605902355
How Stopped Date: 12/22/1998
Enter Date: 3/9/2000
Review Date: 12/22/1998
Prelim Assess: Not reported
Discover Date: 10/14/1999
Enforcement Date: Not reported
Close Date: Not reported
Workplan: Not reported
Pollution Char: Not reported
Remed Plan: Not reported
Remed Action: Not reported
Monitoring: Not reported
Enter Date: 3/9/2000
GW Qualifies: Not reported
Soil Qualifies: Not reported
Operator: Not reported
Facility Contact: Not reported
Interim: Not reported

| Map ID | Direction | Distance | Distance (ft.)Site | Database(s) | EDR ID Number | EPA ID Number |
|--------|-----------|----------|--------------------|-------------|---------------|---------------|
|--------|-----------|----------|--------------------|-------------|---------------|---------------|

MAP FINDINGS

RALPH MITZEL COMPANY (Continued)

S106717401

Oversite Program: LUST
Latitude: Not reported
Longitude: Not reported
MTBE Date: Not reported
Max MTBE GW: Not reported
MTBE Concentration: 0
Max MTBE Soil: Not reported
MTBE Fuel: 1
MTBE Tested: Site NOT Tested for MTBE.Includes Unknown and Not Analyzed.
MTBE Class: *
Staff: KVB
Staff Initials: Not reported
Lead Agency: Local Agency
Local Agency: Not reported
Hydr Basin #: Not reported
Beneficial: Not reported
Priority: Not reported
Cleanup Fund Id: Not reported
Work Suspended: No
Summary: 3 BARE STEEL TANKS REMOVED. ALL VERY RUSTY, T-3 AND 20K HAD SEVERAL HOLES. GROUND WATER IS ESTIMATED AT 20-30 FT BELOW GRADE. PRELIMINARY SITE ASSESSMENT ALREADY REQUIRED.

20 OASIS DRINKING WATER
1506
SANTA ANA, CA 92703

HIST CORTESE S102852558
LUST N/A

CORTESE:

Region: CORTESE
Facility County Code: 30
Reg By: LTNKA
Reg Id: 083003095T

LUST REG 8:

Region: 8
County: Orange
Regional Board: Santa Ana Region
Facility Status: Pollution Characterization
Case Number: 083003095T
Local Case Num: Not reported
Case Type: Aquifer affected
Substance: Gasoline
Qty Leaked: Not reported
Abate Method: Excavate and Dispose - remove contaminated soil and dispose in approved site
Cross Street: 17TH
Enf Type: SEL
Funding: Not reported
How Discovered: Not reported
How Stopped: Not reported
Leak Cause: Not reported
Leak Source: Not reported
Global ID: T0605902113
How Stopped Date: Not reported
Enter Date: 12/18/1997
Review Date: 10/20/1997
Prelim Assess: Not reported

Map ID
Direction
Distance
Distance (ft.)Site

MAP FINDINGS

EDR ID Number
Database(s) EPA ID Number

OASIS DRINKING WATER (Continued)

S102852558

Discover Date: 10/20/1997
Enforcement Date: 9/12/2000
Close Date: Not reported
Workplan: Not reported
Pollution Char: 12/2/2004
Remed Plan: Not reported
Remed Action: Not reported
Monitoring: Not reported
Enter Date: 12/18/1997
GW Qualifies: =
Soil Qualifies: =
Operator: Not reported
Facility Contact: Not reported
Interim: Not reported
Oversite Program: LUST
Latitude: 33.75854657
Longitude: -117.9116159
MTBE Date: 6/15/1998
Max MTBE GW: 5350
MTBE Concentration: 6
Max MTBE Soil: .018
MTBE Fuel: 1
MTBE Tested: MTBE Detected. Site tested for MTBE & MTBE detected
MTBE Class: C
Staff: CAB
Staff Initials: JB
Lead Agency: Regional Board
Local Agency: Santa Ana, Orange County
Hydr Basin #: COASTAL PLAIN OF ORA
Beneficial: Not reported
Priority: Not reported
Cleanup Fund Id: Not reported
Work Suspended: Not reported
Summary: GW ENCOUNTERED AT 15 FT. 25 MG/L BENZENE AND 5.3 MG/L MTBE

20 OASIS DRINKING WATER
1506 N CLINTON ST
SANTA ANA, CA 92703

LUST S109284735
N/A

LUST:
Region: STATE
Global Id: T0605902113
Latitude: 33.75854657
Longitude: -117.9116159
Case Type: LUST Cleanup Site
Status: Open - Site Assessment
Status Date: 2007-12-14 00:00:00
Lead Agency: SANTA ANA RWQCB (REGION 8)
Case Worker: CAB
Local Agency: SANTA ANA, CITY OF
RB Case Number: 083003095T
LOC Case Number: Not reported
File Location: Not reported
Potential Media Affect: Aquifer used for drinking water supply
Potential Contaminants of Concern: Gasoline
Site History: Not reported

Map ID
Direction
Distance
Distance (ft.)Site

MAP FINDINGS

EDR ID Number
Database(s) EPA ID Number

OASIS DRINKING WATER (Continued)

S109284735

[Click here to access the California GeoTracker records for this facility:](#)

LUST:
Global Id: T0605902113
Contact Type: Regional Board Caseworker
Contact Name: CARL BERNHARDT
Organization Name: SANTA ANA RWQCB (REGION 8)
Address: 3737 MAIN STREET, SUITE 500
City: RIVERSIDE
Email: cbernhardt@waterboards.ca.gov
Phone Number: 9517824495

Global Id: T0605902113
Contact Type: Local Agency Caseworker
Contact Name: CHRISTOPHER CIRAULO
Organization Name: SANTA ANA, CITY OF
Address: 1439 S. BROADWAY
City: SANTA ANA
Email: cciraulo@santa-ana.org
Phone Number: Not reported

LUST:
Global Id: T0605902113
Action Type: Other
Date: 1950-01-01 00:00:00
Action: Leak Discovery
Global Id: T0605902113
Action Type: RESPONSE
Date: 2003-05-15 00:00:00
Action: Monitoring Report - Quarterly

Global Id: T0605902113
Action Type: RESPONSE
Date: 2003-07-30 00:00:00
Action: Monitoring Report - Quarterly

Global Id: T0605902113
Action Type: ENFORCEMENT
Date: 2004-07-14 00:00:00
Action: Staff Letter

Global Id: T0605902113
Action Type: RESPONSE
Date: 2005-01-30 00:00:00
Action: Monitoring Report - Quarterly

Global Id: T0605902113
Action Type: RESPONSE
Date: 2005-02-07 00:00:00
Action: Other Report / Document

Global Id: T0605902113
Action Type: ENFORCEMENT
Date: 2008-11-25 00:00:00
Action: Staff Letter

| Map ID Direction Distance Distance (ft.)Site | MAP FINDINGS | EDR ID Number | Database(s) | EPA ID Number |
|---|--------------|---------------|-------------|---------------|
|---|--------------|---------------|-------------|---------------|

OASIS DRINKING WATER (Continued)

S109284735

| | |
|--------------|---------------------------------------|
| Global Id: | T0605902113 |
| Action Type: | ENFORCEMENT |
| Date: | 2008-11-20 00:00:00 |
| Action: | Staff Letter |
| Global Id: | T0605902113 |
| Action Type: | RESPONSE |
| Date: | 2004-10-26 00:00:00 |
| Action: | Soil and Water Investigation Workplan |
| Global Id: | T0605902113 |
| Action Type: | RESPONSE |
| Date: | 2005-03-30 00:00:00 |
| Action: | Soil and Water Investigation Report |
| Global Id: | T0605902113 |
| Action Type: | RESPONSE |
| Date: | 2005-07-30 00:00:00 |
| Action: | Monitoring Report - Quarterly |
| Global Id: | T0605902113 |
| Action Type: | RESPONSE |
| Date: | 2005-03-22 00:00:00 |
| Action: | Other Report / Document |
| Global Id: | T0605902113 |
| Action Type: | ENFORCEMENT |
| Date: | 2008-11-04 00:00:00 |
| Action: | Verbal Enforcement |
| Global Id: | T0605902113 |
| Action Type: | RESPONSE |
| Date: | 2005-12-09 00:00:00 |
| Action: | Soil and Water Investigation Workplan |
| Global Id: | T0605902113 |
| Action Type: | ENFORCEMENT |
| Date: | 2000-09-12 00:00:00 |
| Action: | Staff Letter |
| Global Id: | T0605902113 |
| Action Type: | Other |
| Date: | 1950-01-01 00:00:00 |
| Action: | Leak Reported |
| Global Id: | T0605902113 |
| Action Type: | RESPONSE |
| Date: | 2006-06-30 00:00:00 |
| Action: | Soil and Water Investigation Report |
| Global Id: | T0605902113 |
| Action Type: | RESPONSE |
| Date: | 2006-08-30 00:00:00 |
| Action: | Monitoring Report - Quarterly |
| Global Id: | T0605902113 |
| Action Type: | RESPONSE |

| Map ID Direction Distance Distance (ft.)Site | MAP FINDINGS | EDR ID Number | Database(s) | EPA ID Number |
|---|--------------|---------------|-------------|---------------|
|---|--------------|---------------|-------------|---------------|

OASIS DRINKING WATER (Continued)

S109284735

| | |
|--------------|-------------------------------|
| Date: | 2005-10-30 00:00:00 |
| Action: | Monitoring Report - Quarterly |
| Global Id: | T0605902113 |
| Action Type: | RESPONSE |
| Date: | 2006-01-30 00:00:00 |
| Action: | Monitoring Report - Quarterly |
| Global Id: | T0605902113 |
| Action Type: | ENFORCEMENT |
| Date: | 2008-01-23 00:00:00 |
| Action: | Verbal Enforcement |
| Global Id: | T0605902113 |
| Action Type: | ENFORCEMENT |
| Date: | 2009-07-28 00:00:00 |
| Action: | Staff Letter |
| Global Id: | T0605902113 |
| Action Type: | RESPONSE |
| Date: | 2006-11-30 00:00:00 |
| Action: | Monitoring Report - Quarterly |
| Global Id: | T0605902113 |
| Action Type: | RESPONSE |
| Date: | 2006-12-30 00:00:00 |
| Action: | Other Workplan |
| Global Id: | T0605902113 |
| Action Type: | RESPONSE |
| Date: | 2007-01-30 00:00:00 |
| Action: | Monitoring Report - Quarterly |
| Global Id: | T0605902113 |
| Action Type: | RESPONSE |
| Date: | 2006-04-30 00:00:00 |
| Action: | Monitoring Report - Quarterly |
| Global Id: | T0605902113 |
| Action Type: | ENFORCEMENT |
| Date: | 2002-06-14 00:00:00 |
| Action: | Staff Letter |
| Global Id: | T0605902113 |
| Action Type: | ENFORCEMENT |
| Date: | 2002-03-05 00:00:00 |
| Action: | Staff Letter |
| Global Id: | T0605902113 |
| Action Type: | ENFORCEMENT |
| Date: | 2003-06-23 00:00:00 |
| Action: | Staff Letter |
| Global Id: | T0605902113 |
| Action Type: | ENFORCEMENT |
| Date: | 2004-12-08 00:00:00 |
| Action: | Staff Letter |

| Map ID Direction Distance Distance (ft.)Site | MAP FINDINGS | EDR ID Number | Database(s) | EPA ID Number |
|---|--------------|---------------|-------------|---------------|
|---|--------------|---------------|-------------|---------------|

OASIS DRINKING WATER (Continued)

S109284735

| | |
|--------------|-------------------------------------|
| Global Id: | T0605902113 |
| Action Type: | RESPONSE |
| Date: | 2008-10-30 00:00:00 |
| Action: | Monitoring Report - Quarterly |
| Global Id: | T0605902113 |
| Action Type: | RESPONSE |
| Date: | 2007-11-30 00:00:00 |
| Action: | CAP/RAP - Feasibility Study Report |
| Global Id: | T0605902113 |
| Action Type: | RESPONSE |
| Date: | 2006-07-30 00:00:00 |
| Action: | Monitoring Report - Quarterly |
| Global Id: | T0605902113 |
| Action Type: | RESPONSE |
| Date: | 2009-04-30 00:00:00 |
| Action: | Monitoring Report - Quarterly |
| Global Id: | T0605902113 |
| Action Type: | RESPONSE |
| Date: | 2009-01-30 00:00:00 |
| Action: | Monitoring Report - Quarterly |
| Global Id: | T0605902113 |
| Action Type: | RESPONSE |
| Date: | 2009-02-28 00:00:00 |
| Action: | Soil and Water Investigation Report |
| Global Id: | T0605902113 |
| Action Type: | RESPONSE |
| Date: | 2008-03-30 00:00:00 |
| Action: | Soil and Water Investigation Report |
| Global Id: | T0605902113 |
| Action Type: | RESPONSE |
| Date: | 2006-10-30 00:00:00 |
| Action: | Monitoring Report - Quarterly |
| Global Id: | T0605902113 |
| Action Type: | RESPONSE |
| Date: | 2007-07-30 00:00:00 |
| Action: | Monitoring Report - Quarterly |
| Global Id: | T0605902113 |
| Action Type: | RESPONSE |
| Date: | 2007-10-30 00:00:00 |
| Action: | Monitoring Report - Quarterly |
| Global Id: | T0605902113 |
| Action Type: | RESPONSE |
| Date: | 2008-01-30 00:00:00 |
| Action: | Monitoring Report - Quarterly |
| Global Id: | T0605902113 |
| Action Type: | RESPONSE |

| Map ID Direction Distance Distance (ft.)Site | MAP FINDINGS | EDR ID Number | Database(s) | EPA ID Number |
|---|--------------|---------------|-------------|---------------|
|---|--------------|---------------|-------------|---------------|

OASIS DRINKING WATER (Continued)

S109284735

| | |
|--------------|---------------------------------------|
| Date: | 2008-04-30 00:00:00 |
| Action: | Monitoring Report - Quarterly |
| Global Id: | T0605902113 |
| Action Type: | RESPONSE |
| Date: | 2007-12-30 00:00:00 |
| Action: | Other Workplan |
| Global Id: | T0605902113 |
| Action Type: | RESPONSE |
| Date: | 2007-12-31 00:00:00 |
| Action: | Soil and Water Investigation Workplan |
| Global Id: | T0605902113 |
| Action Type: | ENFORCEMENT |
| Date: | 2007-03-12 00:00:00 |
| Action: | Staff Letter |
| Global Id: | T0605902113 |
| Action Type: | RESPONSE |
| Date: | 2009-07-30 00:00:00 |
| Action: | CAP/RAP - Other Report |
| Global Id: | T0605902113 |
| Action Type: | RESPONSE |
| Date: | 2007-04-30 00:00:00 |
| Action: | Monitoring Report - Quarterly |
| Global Id: | T0605902113 |
| Action Type: | RESPONSE |
| Date: | 2007-07-31 00:00:00 |
| Action: | CAP/RAP - Feasibility Study Report |
| Global Id: | T0605902113 |
| Action Type: | RESPONSE |
| Date: | 2007-07-31 00:00:00 |
| Action: | Well Installation Report |
| Global Id: | T0605902113 |
| Action Type: | RESPONSE |
| Date: | 2005-04-30 00:00:00 |
| Action: | Monitoring Report - Quarterly |
| Global Id: | T0605902113 |
| Action Type: | RESPONSE |
| Date: | 2006-12-30 00:00:00 |
| Action: | Soil and Water Investigation Workplan |
| Global Id: | T0605902113 |
| Action Type: | ENFORCEMENT |
| Date: | 2006-03-17 00:00:00 |
| Action: | Staff Letter |
| Global Id: | T0605902113 |
| Action Type: | ENFORCEMENT |
| Date: | 2007-03-09 00:00:00 |
| Action: | * No Action |

| Map ID Direction Distance Distance (ft.)Site | MAP FINDINGS | EDR ID Number | Database(s) | EPA ID Number |
|---|--------------|---------------|-------------|---------------|
|---|--------------|---------------|-------------|---------------|

OASIS DRINKING WATER (Continued)

S109284735

| | |
|--------------|-------------------------------------|
| Global Id: | T0605902113 |
| Action Type: | RESPONSE |
| Date: | 2001-02-23 00:00:00 |
| Action: | Well Installation Report |
| Global Id: | T0605902113 |
| Action Type: | RESPONSE |
| Date: | 2002-05-05 00:00:00 |
| Action: | Monitoring Report - Quarterly |
| Global Id: | T0605902113 |
| Action Type: | RESPONSE |
| Date: | 2002-09-16 00:00:00 |
| Action: | Well Installation Report |
| Global Id: | T0605902113 |
| Action Type: | RESPONSE |
| Date: | 2002-11-15 00:00:00 |
| Action: | Monitoring Report - Quarterly |
| Global Id: | T0605902113 |
| Action Type: | RESPONSE |
| Date: | 2010-04-30 00:00:00 |
| Action: | Monitoring Report - Semi-Annually |
| Global Id: | T0605902113 |
| Action Type: | RESPONSE |
| Date: | 2003-02-28 00:00:00 |
| Action: | Monitoring Report - Quarterly |
| Global Id: | T0605902113 |
| Action Type: | RESPONSE |
| Date: | 2005-01-30 00:00:00 |
| Action: | Soil and Water Investigation Report |
| Global Id: | T0605902113 |
| Action Type: | RESPONSE |
| Date: | 2004-10-26 00:00:00 |
| Action: | Monitoring Report - Quarterly |
| Global Id: | T0605902113 |
| Action Type: | RESPONSE |
| Date: | 2005-01-30 00:00:00 |
| Action: | Soil and Water Investigation Report |

| | | | |
|--|--|-------------------|----------------------------|
| 20 | WADES AUTOMOTIVE 1600 N CLINTON ST SANTA ANA, CA 92703 | RCRA-SQG FINDS | 1000295495 CAD981379092 |
| RCRA-SQG: Date form received by agency:06/27/1991 Facility name: WADES AUTOMOTIVE Facility address: 1600 N CLINTON ST SANTA ANA, CA 92703 EPA ID: CAD981379092 Contact: WADE GREGORY Contact address: 1600 N CLINTON ST | | | |

| Map ID Direction Distance Distance (ft.)Site | MAP FINDINGS | EDR ID Number | Database(s) | EPA ID Number |
|---|--------------|---------------|-------------|---------------|
|---|--------------|---------------|-------------|---------------|

WADES AUTOMOTIVE (Continued)

1000295495

| | |
|---------------------------|--|
| Contact country: | SANTA ANA, CA 92640 |
| Contact telephone: | US |
| Contact email: | (714) 554-2232 |
| EPA Region: | Not reported |
| Classification: | 09 |
| Description: | Small Small Quantity Generator Handler: generates more than 100 and less than 1000 kg of hazardous waste during any calendar month and accumulates less than 6000 kg of hazardous waste at any time; or generates 100 kg or less of hazardous waste during any calendar month, and accumulates more than 1000 kg of hazardous waste at any time |
| Owner/Operator Summary: | |
| Owner/operator name: | GREGORY WADE |
| Owner/operator address: | NOT REQUIRED NOT REQUIRED, ME 99999 |
| Owner/operator country: | Not reported |
| Owner/operator telephone: | (415) 555-1212 |
| Legal status: | Private |
| Owner/Operator Type: | Owner |
| Owner/Op start date: | Not reported |
| Owner/Op end date: | Not reported |
| Owner/operator name: | NOT REQUIRED |
| Owner/operator address: | NOT REQUIRED NOT REQUIRED, ME 99999 |
| Owner/operator country: | Not reported |
| Owner/operator telephone: | (415) 555-1212 |
| Legal status: | Private |
| Owner/Operator Type: | Operator |
| Owner/Op start date: | Not reported |
| Owner/Op end date: | Not reported |

Handler Activities Summary:

| | |
|-------------------------------------|----|
| U.S. importer of hazardous waste: | No |
| Mixed waste (haz. and radioactive): | No |
| Recycler of hazardous waste: | No |
| Transporter of hazardous waste: | No |
| Treater, storer or disposer of HW: | No |
| Underground injection activity: | No |
| On-site burner exemption: | No |
| Furnace exemption: | No |
| Used oil fuel burner: | No |
| Used oil processor: | No |
| User oil refiner: | No |
| Used oil fuel marketer to burner: | No |
| Used oil Specification marketer: | No |
| Used oil transfer facility: | No |
| Used oil transporter: | No |

Violation Status: No violations found

FINDS:

Registry ID: 110009534860

Environmental Interest/Information System

| Map ID | Direction | Distance | Distance (ft.)Site | Database(s) | EPA ID Number | EDR ID Number |
|--------|-----------|----------|--------------------|-------------|---------------|---------------|
|--------|-----------|----------|--------------------|-------------|---------------|---------------|

MAP FINDINGS

WADES AUTOMOTIVE (Continued)

RCRAInfo is a national information system that supports the Resource Conservation and Recovery Act (RCRA) program through the tracking of events and activities related to facilities that generate, transport, and treat, store, or dispose of hazardous waste. RCRAInfo allows RCRA program staff to track the notification, permit, compliance, and corrective action activities required under RCRA.

1000295495

| | | | |
|----|---|------|-------------------|
| 21 | ULTRAMAR, INC. STATION #750 1501 BROADWAY SANTA ANA, CA 92706 | LUST | S101299973 N/A |
|----|---|------|-------------------|

LUST REG 8:

| | |
|---------------------|---|
| Region: | 8 |
| County: | Orange |
| Regional Board: | Santa Ana Region |
| Facility Status: | Remedial action (cleanup) Underway |
| Case Number: | 083000204T |
| Local Case Num: | Not reported |
| Case Type: | Aquifer affected |
| Substance: | Premium Gasoline |
| Qty Leaked: | Not reported |
| Abate Method: | FPGT |
| Cross Street: | EDINGER |
| Enf Type: | MRPO |
| Funding: | Not reported |
| How Discovered: | Tank Test |
| How Stopped: | Not reported |
| Leak Cause: | UNK |
| Leak Source: | Tank |
| Global ID: | T0605900155 |
| How Stopped Date: | Not reported |
| Enter Date: | 5/12/1987 |
| Review Date: | Not reported |
| Prelim Assess: | Not reported |
| Discover Date: | 1/17/1986 |
| Enforcement Date: | Not reported |
| Close Date: | Not reported |
| Workplan: | Not reported |
| Pollution Char: | 2/6/1987 |
| Remed Plan: | 1/16/2002 |
| Remed Action: | 2/4/2003 |
| Monitoring: | Not reported |
| Enter Date: | 5/12/1987 |
| GW Qualifies: | = |
| Soil Qualifies: | Not reported |
| Operator: | Not reported |
| Facility Contact: | Not reported |
| Interim: | Not reported |
| Oversite Program: | LUST |
| Latitude: | 33.72687977 |
| Longitude: | -117.8696941 |
| MTBE Date: | 3/27/2002 |
| Max MTBE GW: | 200000 |
| MTBE Concentration: | 2 |
| Max MTBE Soil: | Not reported |
| MTBE Fuel: | 1 |
| MTBE Tested: | MTBE Detected. Site tested for MTBE & MTBE detected |

| Map ID | Direction | Distance | Distance (ft.)Site | Database(s) | EPA ID Number | EDR ID Number |
|--------|-----------|----------|--------------------|-------------|---------------|---------------|
|--------|-----------|----------|--------------------|-------------|---------------|---------------|

MAP FINDINGS

ULTRAMAR, INC. STATION #750 (Continued)

| | |
|------------------|--|
| MTBE Class: | * |
| Staff: | TME |
| Staff Initials: | JB |
| Lead Agency: | Regional Board |
| Local Agency: | Santa Ana, Orange County |
| Hydr Basin #: | COASTAL PLAIN OF ORA |
| Beneficial: | Not reported |
| Priority: | Not reported |
| Cleanup Fund Id: | Not reported |
| Work Suspended: | Not reported |
| Summary: | 3rd 1999 Quarter Monitoring Report. 4th Qtr report submitted on Jan. 22, 2001. |

S101299973

| | | | |
|----|---|------|-------------------|
| 21 | ULTRAMAR, INC. STATION #750 1501 S BROADWAY SANTA ANA, CA 92706 | LUST | S109284183 N/A |
|----|---|------|-------------------|

LUST:

| | |
|------------------------------------|--|
| Region: | STATE |
| Global Id: | T0605900155 |
| Latitude: | 33.726879766 |
| Longitude: | -117.8696941 |
| Case Type: | LUST Cleanup Site |
| Status: | Open - Site Assessment |
| Status Date: | 2006-10-16 00:00:00 |
| Lead Agency: | SANTA ANA RWQCB (REGION 8) |
| Case Worker: | TME |
| Local Agency: | SANTA ANA, CITY OF |
| RB Case Number: | 083000204T |
| LOC Case Number: | Not reported |
| File Location: | Not reported |
| Potential Media Affect: | Aquifer used for drinking water supply |
| Potential Contaminants of Concern: | Gasoline |
| Site History: | Not reported |

Click here to access the California GeoTracker records for this facility:

LUST:

| | |
|--------------------|----------------------------------|
| Global Id: | T0605900155 |
| Contact Type: | Local Agency Caseworker |
| Contact Name: | CHRISTOPHER CIRAULO |
| Organization Name: | SANTA ANA, CITY OF |
| Address: | 1439 S. BROADWAY |
| City: | SANTA ANA |
| Email: | cciraulo@santa-ana.org |
| Phone Number: | Not reported |
| Global Id: | T0605900155 |
| Contact Type: | Regional Board Caseworker |
| Contact Name: | TOM E. MBEKE-EKANEM |
| Organization Name: | SANTA ANA RWQCB (REGION 8) |
| Address: | 3737 MAIN STREET, SUITE 500 |
| City: | RIVERSIDE |
| Email: | tmbeke-ekanem@waterboards.ca.gov |
| Phone Number: | 9513202007 |

LUST:

| | |
|--------------|-------------|
| Global Id: | T0605900155 |
| Action Type: | ENFORCEMENT |

| Map ID Direction Distance Distance (ft.)Site | MAP FINDINGS | EDR ID Number | Database(s) | EPA ID Number |
|---|--------------|---------------|-------------|---------------|
|---|--------------|---------------|-------------|---------------|

ULTRAMAR, INC. STATION #750 (Continued)

S109284183

| | |
|--------------|---|
| Date: | 2008-04-08 00:00:00 |
| Action: | * No Action |
| Global Id: | T0605900155 |
| Action Type: | Other |
| Date: | 1950-01-01 00:00:00 |
| Action: | Leak Discovery |
| Global Id: | T0605900155 |
| Action Type: | RESPONSE |
| Date: | 2003-03-23 00:00:00 |
| Action: | Remedial Progress Report |
| Global Id: | T0605900155 |
| Action Type: | ENFORCEMENT |
| Date: | 2004-11-10 00:00:00 |
| Action: | 13267 Monitoring Program |
| Global Id: | T0605900155 |
| Action Type: | ENFORCEMENT |
| Date: | 2004-09-27 00:00:00 |
| Action: | 13267 Monitoring Program |
| Global Id: | T0605900155 |
| Action Type: | ENFORCEMENT |
| Date: | 2005-07-21 00:00:00 |
| Action: | 13267 Monitoring Program |
| Global Id: | T0605900155 |
| Action Type: | ENFORCEMENT |
| Date: | 2008-09-30 00:00:00 |
| Action: | Technical Correspondence / Assistance / Other |
| Global Id: | T0605900155 |
| Action Type: | ENFORCEMENT |
| Date: | 2008-10-08 00:00:00 |
| Action: | File review |
| Global Id: | T0605900155 |
| Action Type: | ENFORCEMENT |
| Date: | 2008-12-18 00:00:00 |
| Action: | Technical Correspondence / Assistance / Other |
| Global Id: | T0605900155 |
| Action Type: | Other |
| Date: | 1950-01-01 00:00:00 |
| Action: | Leak Reported |
| Global Id: | T0605900155 |
| Action Type: | RESPONSE |
| Date: | 2008-04-30 00:00:00 |
| Action: | Soil and Water Investigation Workplan |
| Global Id: | T0605900155 |
| Action Type: | ENFORCEMENT |
| Date: | 2003-06-10 00:00:00 |
| Action: | Site Visit / Inspection / Sampling |

| Map ID Direction Distance Distance (ft.)Site | MAP FINDINGS | EDR ID Number | Database(s) | EPA ID Number |
|---|--------------|---------------|-------------|---------------|
|---|--------------|---------------|-------------|---------------|

ULTRAMAR, INC. STATION #750 (Continued)

S109284183

| | |
|--------------|---|
| Global Id: | T0605900155 |
| Action Type: | ENFORCEMENT |
| Date: | 2004-02-03 00:00:00 |
| Action: | 13267 Monitoring Program |
| Global Id: | T0605900155 |
| Action Type: | ENFORCEMENT |
| Date: | 2003-11-25 00:00:00 |
| Action: | 13267 Monitoring Program |
| Global Id: | T0605900155 |
| Action Type: | ENFORCEMENT |
| Date: | 2003-02-23 00:00:00 |
| Action: | Staff Letter |
| Global Id: | T0605900155 |
| Action Type: | ENFORCEMENT |
| Date: | 2010-01-05 00:00:00 |
| Action: | Technical Correspondence / Assistance / Other |
| Global Id: | T0605900155 |
| Action Type: | RESPONSE |
| Date: | 2008-10-30 00:00:00 |
| Action: | Monitoring Report - Quarterly |
| Global Id: | T0605900155 |
| Action Type: | RESPONSE |
| Date: | 2006-08-10 00:00:00 |
| Action: | Soil and Water Investigation Workplan |
| Global Id: | T0605900155 |
| Action Type: | RESPONSE |
| Date: | 2008-07-30 00:00:00 |
| Action: | Monitoring Report - Quarterly |
| Global Id: | T0605900155 |
| Action Type: | RESPONSE |
| Date: | 2008-01-30 00:00:00 |
| Action: | Monitoring Report - Quarterly |
| Global Id: | T0605900155 |
| Action Type: | RESPONSE |
| Date: | 2008-04-30 00:00:00 |
| Action: | Monitoring Report - Quarterly |
| Global Id: | T0605900155 |
| Action Type: | RESPONSE |
| Date: | 2007-10-30 00:00:00 |
| Action: | Monitoring Report - Quarterly |
| Global Id: | T0605900155 |
| Action Type: | ENFORCEMENT |
| Date: | 2002-12-16 00:00:00 |
| Action: | Site Visit / Inspection / Sampling |
| Global Id: | T0605900155 |
| Action Type: | ENFORCEMENT |

| Map ID Direction Distance Distance (ft.)Site | MAP FINDINGS | EDR ID Number |
|---|---|---------------|
| | Database(s) | EPA ID Number |
| ULTRAMAR, INC. STATION #750 (Continued) | | S109284183 |
| Date: | 2004-08-04 00:00:00 | |
| Action: | 13267 Monitoring Program | |
| Global Id: | T0605900155 | |
| Action Type: | ENFORCEMENT | |
| Date: | 2003-01-01 00:00:00 | |
| Action: | Site Visit / Inspection / Sampling | |
| Global Id: | T0605900155 | |
| Action Type: | ENFORCEMENT | |
| Date: | 2004-04-08 00:00:00 | |
| Action: | 13267 Monitoring Program | |
| Global Id: | T0605900155 | |
| Action Type: | ENFORCEMENT | |
| Date: | 2004-02-04 00:00:00 | |
| Action: | 13267 Monitoring Program | |
| Global Id: | T0605900155 | |
| Action Type: | RESPONSE | |
| Date: | 2003-05-08 00:00:00 | |
| Action: | Monitoring Report - Quarterly | |
| Global Id: | T0605900155 | |
| Action Type: | ENFORCEMENT | |
| Date: | 2005-01-24 00:00:00 | |
| Action: | 13267 Monitoring Program | |
| Global Id: | T0605900155 | |
| Action Type: | ENFORCEMENT | |
| Date: | 2005-05-04 00:00:00 | |
| Action: | 13267 Monitoring Program | |
| Global Id: | T0605900155 | |
| Action Type: | ENFORCEMENT | |
| Date: | 2005-11-08 00:00:00 | |
| Action: | 13267 Monitoring Program | |
| Global Id: | T0605900155 | |
| Action Type: | ENFORCEMENT | |
| Date: | 2010-06-24 00:00:00 | |
| Action: | Technical Correspondence / Assistance / Other | |
| Global Id: | T0605900155 | |
| Action Type: | ENFORCEMENT | |
| Date: | 2010-06-24 00:00:00 | |
| Action: | Technical Correspondence / Assistance / Other | |
| Global Id: | T0605900155 | |
| Action Type: | ENFORCEMENT | |
| Date: | 2011-01-04 00:00:00 | |
| Action: | Technical Correspondence / Assistance / Other | |

| Map ID Direction Distance Distance (ft.)Site | MAP FINDINGS | EDR ID Number |
|---|---|-----------------------------|
| | Database(s) | EPA ID Number |
| 22 | APPLIANCE REFINISHING CO 1514 N HARBOR BLVD SANTA ANA, CA 92703 | RCRA-SQG FINDS HAZNET |
| | RCRA-SQG: Date form received by agency: 09/01/1996 Facility name: APPLIANCE REFINISHING CO Facility address: 1514 N HARBOR BLVD SANTA ANA, CA 92703 EPA ID: CAD044345577 Mailing address: N HARBOR BLVD SANTA ANA, CA 92703 Contact: Not reported Contact address: Not reported Contact country: Not reported Contact telephone: Not reported Contact email: Not reported EPA Region: 09 Land type: Facility is not located on Indian land. Additional information is not known. Classification: Small Small Quantity Generator Description: Handler: generates more than 100 and less than 1000 kg of hazardous waste during any calendar month and accumulates less than 6000 kg of hazardous waste at any time; or generates 100 kg or less of hazardous waste during any calendar month, and accumulates more than 1000 kg of hazardous waste at any time | 1000284254 CAD044345577 |
| | Owner/Operator Summary: Owner/operator name: COFLETCH ENTERPRISES, INC Owner/operator address: NOT REQUIRED NOT REQUIRED, ME 99999 Owner/operator country: Not reported Owner/operator telephone: (415) 555-1212 Legal status: Private Owner/Operator Type: Owner Owner/Op start date: Not reported Owner/Op end date: Not reported | |
| | Owner/operator name: NOT REQUIRED Owner/operator address: NOT REQUIRED NOT REQUIRED, ME 99999 Owner/operator country: Not reported Owner/operator telephone: (415) 555-1212 Legal status: Private Owner/Operator Type: Operator Owner/Op start date: Not reported Owner/Op end date: Not reported | |
| | Handler Activities Summary: U.S. importer of hazardous waste: No Mixed waste (haz. and radioactive): No Recycler of hazardous waste: No Transporter of hazardous waste: No Treater, storer or disposer of HW: No Underground injection activity: No On-site burner exemption: No Furnace exemption: No Used oil fuel burner: No | |

Map ID
Direction
Distance
Distance (ft.)Site

MAP FINDINGS

EDR ID Number

Database(s) EPA ID Number

APPLIANCE REFINISHING CO (Continued)

1000284254

Used oil processor: No
User oil refiner: No
Used oil fuel marketer to burner: No
Used oil Specification marketer: No
Used oil transfer facility: No
Used oil transporter: No

Violation Status: No violations found

Evaluation Action Summary:

Evaluation date: 03/22/1994
Evaluation: COMPLIANCE EVALUATION INSPECTION ON-SITE
Area of violation: Not reported
Date achieved compliance: Not reported
Evaluation lead agency: State Contractor/Grantee

FINDS:

Registry ID: 110002645683

Environmental Interest/Information System

RCRAInfo is a national information system that supports the Resource Conservation and Recovery Act (RCRA) program through the tracking of events and activities related to facilities that generate, transport, and treat, store, or dispose of hazardous waste. RCRAInfo allows RCRA program staff to track the notification, permit, compliance, and corrective action activities required under RCRA.

HAZNET:

Year: 2003
Gepaid: CAD044345577
Contact: STEVE FLETCHER, MGR
Telephone: 7145540440
Mailing Name: Not reported
Mailing Address: 1514 N HARBOR BLVD
Mailing City,St,Zip: SANTA ANA, CA 927030000
Gen County: Orange
TSD EPA ID: CAD028409019
TSD County: Orange
Waste Category: Other inorganic solid waste
Disposal Method: Not reported
Tons: 1.5
Facility County: Orange

Year: 2002
Gepaid: CAD044345577
Contact: STEVE FLETCHER, MGR
Telephone: 7145540440
Mailing Name: Not reported
Mailing Address: 1514 N HARBOR BLVD
Mailing City,St,Zip: SANTA ANA, CA 927030000
Gen County: Orange
TSD EPA ID: Not reported
TSD County: Los Angeles
Waste Category: Other inorganic solid waste
Disposal Method: H01

Map ID
Direction
Distance
Distance (ft.)Site

MAP FINDINGS

EDR ID Number

Database(s) EPA ID Number

APPLIANCE REFINISHING CO (Continued)

1000284254

Tons: 0.80
Facility County: Not reported

Year: 2000
Gepaid: CAD044345577
Contact: COFLETCH ENTERPRISES INC
Telephone: 0000000000
Mailing Name: Not reported
Mailing Address: 1514 N HARBOR BLVD
Mailing City,St,Zip: SANTA ANA, CA 927030000
Gen County: Orange
TSD EPA ID: CAD028409019
TSD County: Los Angeles
Waste Category: Other organic solids
Disposal Method: H01
Tons: .1000
Facility County: Orange

Year: 2000
Gepaid: CAD044345577
Contact: COFLETCH ENTERPRISES INC
Telephone: 0000000000
Mailing Name: Not reported
Mailing Address: 1514 N HARBOR BLVD
Mailing City,St,Zip: SANTA ANA, CA 927030000
Gen County: Orange
TSD EPA ID: CAD028409019
TSD County: Los Angeles
Waste Category: Other inorganic solid waste
Disposal Method: H01
Tons: .4500
Facility County: Orange

Year: 1999
Gepaid: CAD044345577
Contact: COFLETCH ENTERPRISES INC
Telephone: 0000000000
Mailing Name: Not reported
Mailing Address: 1514 N HARBOR BLVD
Mailing City,St,Zip: SANTA ANA, CA 927030000
Gen County: Orange
TSD EPA ID: CAD028409019
TSD County: Los Angeles
Waste Category: Other inorganic solid waste
Disposal Method: H01
Tons: 1.05
Facility County: Orange

[Click this hyperlink](#) while viewing on your computer to access 7 additional CA_HAZNET: record(s) in the EDR Site Report.

Map ID
Direction
Distance
Distance (ft.)Site

MAP FINDINGS

EDR ID Number
Database(s)
EPA ID Number

23 SANTA ANA UNIFIED SCHOOL
1405 FRENCH
SANTA ANA, CA 92703

HIST CORTESE
HAZNET

S100944343
N/A

CORTESE:
Region: CORTESE
Facility County Code: 30
Reg By: LTNKA
Reg Id: 083000855T

HAZNET:
Year: 1998
Gepaid: CAL000014324
Contact: SANTA ANA SCHOOL DIST DR CASTR
Telephone: 7145585812
Mailing Name: Not reported
Mailing Address: 1601 E CHESTNUT AVE
Mailing City,St,Zip: SANTA ANA, CA 927010000
Gen County: Orange
TSD EPA ID: AZD983473539
TSD County: 99
Waste Category: Polychlorinated biphenyls and material containing PCBs
Disposal Method: R01
Tons: .4000
Facility County: Orange

Year: 1997
Gepaid: CAL000014324
Contact: SANTA ANA SCHOOL DIST DR CASTR
Telephone: 7145585812
Mailing Name: Not reported
Mailing Address: 1601 E CHESTNUT AVE
Mailing City,St,Zip: SANTA ANA, CA 927010000
Gen County: Orange
TSD EPA ID: CAT080013352
TSD County: Los Angeles
Waste Category: Not reported
Disposal Method: R01
Tons: .0000
Facility County: Orange

Year: 1997
Gepaid: CAL000014324
Contact: SANTA ANA SCHOOL DIST DR CASTR
Telephone: 7145585812
Mailing Name: Not reported
Mailing Address: 1601 E CHESTNUT AVE
Mailing City,St,Zip: SANTA ANA, CA 927010000
Gen County: Orange
TSD EPA ID: CAT080013352
TSD County: Los Angeles
Waste Category: Unspecified aqueous solution
Disposal Method: R01
Tons: .1668
Facility County: Orange

Year: 1997
Gepaid: CAL000014324
Contact: SANTA ANA SCHOOL DIST DR CASTR

Map ID
Direction
Distance
Distance (ft.)Site

MAP FINDINGS

EDR ID Number
Database(s)
EPA ID Number

SANTA ANA UNIFIED SCHOOL (Continued)

S100944343

Telephone: 7145585812
Mailing Name: Not reported
Mailing Address: 1601 E CHESTNUT AVE
Mailing City,St,Zip: SANTA ANA, CA 927010000
Gen County: Orange
TSD EPA ID: CAT080013352
TSD County: Los Angeles
Waste Category: Unspecified aqueous solution
Disposal Method: Not reported
Tons: .1668
Facility County: Orange

Year: 1996
Gepaid: CAL000014324
Contact: SANTA ANA SCHOOL DIST DR CASTR
Telephone: 7145585812
Mailing Name: Not reported
Mailing Address: 1601 E CHESTNUT AVE
Mailing City,St,Zip: SANTA ANA, CA 927010000
Gen County: Orange
TSD EPA ID: CAT080013352
TSD County: Los Angeles
Waste Category: Waste oil and mixed oil
Disposal Method: R01
Tons: .4587
Facility County: Orange

[Click this hyperlink](#) while viewing on your computer to access
21 additional CA_HAZNET: record(s) in the EDR Site Report.

23 SANTA ANA UNIFIED SCHOOL DIST.
1405 FRENCH ST
SANTA ANA, CA 92701

LUST 1000591050
N/A

LUST:
Region: STATE
Global Id: T0605900676
Latitude: 33.7567012
Longitude: -117.8638484
Case Type: LUST Cleanup Site
Status: Completed - Case Closed
Status Date: 1991-09-27 00:00:00
Lead Agency: SANTA ANA RWQCB (REGION 8)
Case Worker: PAH
Local Agency: SANTA ANA, CITY OF
RB Case Number: 083000855T
LOC Case Number: Not reported
File Location: Regional Board
Potential Media Affect: Soil
Potential Contaminants of Concern: Diesel
Site History: Not reported

[Click here to access the California GeoTracker records for this facility:](#)

LUST:
Global Id: T0605900676
Contact Type: Local Agency Caseworker
Contact Name: CHRISTOPHER CIRAULO

Map ID
Direction
Distance
Distance (ft.)Site

MAP FINDINGS

EDR ID Number
Database(s)
EPA ID Number

SANTA ANA UNIFIED SCHOOL DIST. (Continued)

1000591050

Organization Name: SANTA ANA, CITY OF
Address: 1439 S. BROADWAY
City: SANTA ANA
Email: cciraulo@santa-ana.org
Phone Number: Not reported

LUST:

Global Id: T0605900676
Action Type: Other
Date: 1950-01-01 00:00:00
Action: Leak Discovery

Global Id: T0605900676
Action Type: Other
Date: 1950-01-01 00:00:00
Action: Leak Reported

Global Id: T0605900676
Action Type: ENFORCEMENT
Date: 1991-09-27 00:00:00
Action: Closure/No Further Action Letter

LUST REG 8:

Region: 8
County: Orange
Regional Board: Santa Ana Region
Facility Status: Case Closed
Case Number: 083000855T
Local Case Num: Not reported
Case Type: Soil only
Substance: Diesel
Qty Leaked: Not reported
Abate Method: Not reported
Cross Street: 15TH
Enf Type: CLOS
Funding: Not reported
How Discovered: OM
How Stopped: Not reported
Leak Cause: Corrosion
Leak Source: Tank
Global ID: T0605900676
How Stopped Date: Not reported
Enter Date: 5/10/1988
Review Date: Not reported
Prelim Assess: Not reported
Discover Date: 1/20/1988
Enforcement Date: Not reported
Close Date: 9/27/1991
Workplan: Not reported
Pollution Char: 5/10/1988
Remed Plan: Not reported
Remed Action: Not reported
Monitoring: Not reported
Enter Date: 5/10/1988
GW Qualifies: Not reported

Map ID
Direction
Distance
Distance (ft.)Site

MAP FINDINGS

EDR ID Number
Database(s)
EPA ID Number

SANTA ANA UNIFIED SCHOOL DIST. (Continued)

1000591050

Soil Qualifies: Not reported
Operator: Not reported
Facility Contact: Not reported
Interim: Not reported
Oversite Program: LUST
Latitude: 33.7567012
Longitude: -117.8638484
MTBE Date: Not reported
Max MTBE GW: Not reported
MTBE Concentration: 0
Max MTBE Soil: Not reported
MTBE Fuel: 0
MTBE Tested: Not Required to be Tested.
MTBE Class: *
Staff: PAH
Staff Initials: JB
Lead Agency: Regional Board
Local Agency: Santa Ana, Orange County
Hydr Basin #: COASTAL PLAIN OF ORA
Beneficial: Not reported
Priority: Not reported
Cleanup Fund Id: Not reported
Work Suspended: Not reported
Summary: 9/20/90: WAITING FOR INFORMATION FROM SAFD.

24

NICKEY PETROLEUM
1300 SANTIAGO ST
SANTA ANA, CA 92701

LUST S110654827
N/A

LUST:

Region: STATE
Global Id: T0605901837
Latitude: 33.7556127
Longitude: -117.8598439
Case Type: LUST Cleanup Site
Status: Completed - Case Closed
Status Date: 1995-05-23 00:00:00
Lead Agency: SANTA ANA, CITY OF
Case Worker: CC
Local Agency: SANTA ANA, CITY OF
RB Case Number: 083002644T
LOC Case Number: Not reported
File Location: Not reported
Potential Media Affect: Soil
Potential Contaminants of Concern: Gasoline
Site History: Not reported

Click here to access the California GeoTracker records for this facility:

LUST:

Global Id: T0605901837
Contact Type: Local Agency Caseworker
Contact Name: CHRISTOPHER CIRAULO
Organization Name: SANTA ANA, CITY OF
Address: 1439 S. BROADWAY
City: SANTA ANA
Email: cciraulo@santa-ana.org
Phone Number: Not reported

Map ID
Direction
Distance
Distance (ft.)Site

MAP FINDINGS

EDR ID Number
Database(s)
EPA ID Number

NICKEY PETROLEUM (Continued)

Global Id: T0605901837
Contact Type: Regional Board Caseworker
Contact Name: ROSE SCOTT
Organization Name: SANTA ANA RWQCB (REGION 8)
Address: 3737 MAIN STREET, SUITE 500
City: RIVERSIDE
Email: rscott@waterboards.ca.gov
Phone Number: 9517824130

LUST:

Global Id: T0605901837
Action Type: Other
Date: 1950-01-01 00:00:00
Action: Leak Discovery

Global Id: T0605901837
Action Type: Other
Date: 1950-01-01 00:00:00
Action: Leak Stopped

Global Id: T0605901837
Action Type: Other
Date: 1950-01-01 00:00:00
Action: Leak Reported

24 NICKEY PETROLEUM HIST CORTESE S11060749
1300 SANTIAGO N/A
SANTA ANA, CA 92701
CORTESE:
Region: CORTESE
Facility County Code: 30
Reg By: LTNKA
Reg Id: 083002644T

24 TRI COUNTY DISPOSAL WMUDS/SWAT S101613973
1335 SANTIAGO N/A
SANTA ANA, CA
WMUDS/SWAT:
Edit Date: Not reported
Complexity: Not reported
Primary Waste: Not reported
Primary Waste Type: Not reported
Secondary Waste: Not reported
Secondary Waste Type: Not reported
Base Meridian: Not reported
NPID: Not reported
Tonnage: 0
Regional Board ID: Not reported
Municipal Solid Waste: False
Superorder: False
Open To Public: False
Waste List: False
Agency Type: Not reported

Map ID
Direction
Distance
Distance (ft.)Site

MAP FINDINGS

EDR ID Number
Database(s)
EPA ID Number

TRI COUNTY DISPOSAL (Continued)

Agency Name: Not reported
Agency Department: Not reported
Agency Address: Not reported
Agency City,St,Zip: Not reported
Agency Contact: Not reported
Agency Telephone: Not reported
Land Owner Name: Not reported
Land Owner Address: Not reported
Land Owner City,St,Zip: CA
Land Owner Contact: Not reported
Land Owner Phone: Not reported
Region: 8
Facility Type: Not reported
Facility Description: Not reported
Facility Telephone: Not reported
SWAT Facility Name: Not reported
Primary SIC: Not reported
Secondary SIC: Not reported
Comments: Not reported
Last Facility Editors: Not reported
Waste Discharge System: False
Solid Waste Assessment Test Program: True
Toxic Pits Cleanup Act Program: False
Resource Conservation Recovery Act: False
Department of Defence: False
Solid Waste Assessment Test Program: Not reported
Threat to Water Quality: Not reported
Sub Chapter 15: False
Regional Board Project Officer: MA
Number of WMUDS at Facility: 1
Section Range: Not reported
RCRA Facility: Not reported
Waste Discharge Requirements: Not reported
Self-Monitoring Rept. Frequency: Not reported
Waste Discharge System ID: 8 300034NUR
Solid Waste Information ID: Not reported

24 NICKEY'S PETROLEUM HIST CORTESE S101619744
1335 LUST N/A
SANTA ANA, CA 92401
CA FID UST
CORTESE:
Region: CORTESE
Facility County Code: 30
Reg By: LTNKA
Reg Id: 083003603T

LUST REG 8:

Region: 8
County: Orange
Regional Board: Santa Ana Region
Facility Status: Leak being confirmed
Case Number: 083003603T
Local Case Num: Not reported
Case Type: Soil only
Substance: Gasoline
Qty Leaked: Not reported

Map ID
Direction
Distance
Distance (ft.)Site

MAP FINDINGS

EDR ID Number
Database(s) EPA ID Number

NICKEY'S PETROLEUM (Continued)

S101619744

Abate Method: Not reported
Cross Street: WASHINGTON
Enf Type: Not reported
Funding: Not reported
How Discovered: Tank Closure
How Stopped: Close Tank
Leak Cause: Overfill
Leak Source: UNK
Global ID: T0605902338
How Stopped Date: 12/18/1999
Enter Date: 1/26/2000
Review Date: 12/18/1999
Prelim Assess: Not reported
Discover Date: 12/18/1999
Enforcement Date: Not reported
Close Date: Not reported
Workplan: Not reported
Pollution Char: Not reported
Remed Plan: Not reported
Remed Action: Not reported
Monitoring: Not reported
Enter Date: 1/26/2000
GW Qualifies: Not reported
Soil Qualifies: Not reported
Operator: Not reported
Facility Contact: Not reported
Interim: Not reported
Oversite Program: LUST
Latitude: 33.75655404
Longitude: -117.859639
MTBE Date: Not reported
Max MTBE GW: Not reported
MTBE Concentration: 0
Max MTBE Soil: Not reported
MTBE Fuel: 1
MTBE Tested: Site NOT Tested for MTBE.Includes Unknown and Not Analyzed.
MTBE Class: *
Staff: RS
Staff Initials: JB
Lead Agency: Local Agency
Local Agency: Santa Ana, Orange County
Hydr Basin #: COASTAL PLAIN OF ORA
Beneficial: Not reported
Priority: Not reported
Cleanup Fund Id: Not reported
Work Suspended: No
Summary: Not reported

CA FID UST:

Facility ID: 30003493
Regulated By: UTNKA
Regulated ID: 00008816
Cortese Code: Not reported
SIC Code: Not reported
Facility Phone: 7145474123
Mail To: Not reported
Mailing Address: 1335 SANTIAGO ST

Map ID
Direction
Distance
Distance (ft.)Site

MAP FINDINGS

EDR ID Number
Database(s) EPA ID Number

NICKEY'S PETROLEUM (Continued)

S101619744

Mailing Address 2: Not reported
Mailing City,St,Zip: SANTA ANA 92701
Contact: Not reported
Contact Phone: Not reported
DUNs Number: Not reported
NPDES Number: Not reported
EPA ID: Not reported
Comments: Not reported
Status: Active

24

NICKEY'S PETROLEUM
1335 N SANTIAGO ST
SANTA ANA, CA 92701

LUST S109284582
N/A

LUST:
Region: STATE
Global Id: T0605902338
Latitude: 33.756554039
Longitude: -117.859639
Case Type: LUST Cleanup Site
Status: Open - Verification Monitoring
Status Date: 2010-11-02 00:00:00
Lead Agency: SANTA ANA RWQCB (REGION 8)
Case Worker: RS
Local Agency: SANTA ANA, CITY OF
RB Case Number: 083003603T
LOC Case Number: Not reported
File Location: Local Agency
Potential Media Affect: Aquifer used for drinking water supply
Potential Contaminants of Concern: Gasoline, Diesel
Site History: Closure evaluation confirmation sampling requested.

[Click here to access the California GeoTracker records for this facility:](#)

LUST:
Global Id: T0605902338
Contact Type: Local Agency Caseworker
Contact Name: CHRISTOPHER CIRAULO
Organization Name: SANTA ANA, CITY OF
Address: 1439 S. BROADWAY
City: SANTA ANA
Email: cciraulo@santa-ana.org
Phone Number: Not reported

Global Id: T0605902338
Contact Type: Regional Board Caseworker
Contact Name: ROSE SCOTT
Organization Name: SANTA ANA RWQCB (REGION 8)
Address: 3737 MAIN STREET, SUITE 500
City: RIVERSIDE
Email: rscott@waterboards.ca.gov
Phone Number: 9517824130

LUST:
Global Id: T0605902338
Action Type: Other
Date: 1950-01-01 00:00:00
Action: Leak Discovery

| Map ID Direction Distance Distance (ft.)Site | MAP FINDINGS | EDR ID Number | Database(s) | EPA ID Number |
|---|--------------|---------------|-------------|---------------|
|---|--------------|---------------|-------------|---------------|

NICKEY'S PETROLEUM (Continued)

S109284582

| | |
|--------------|---|
| Global Id: | T0605902338 |
| Action Type: | Other |
| Date: | 1950-01-01 00:00:00 |
| Action: | Leak Stopped |
| Global Id: | T0605902338 |
| Action Type: | REMEDIATION |
| Date: | 1950-01-01 00:00:00 |
| Action: | Vacuum Extract |
| Global Id: | T0605902338 |
| Action Type: | ENFORCEMENT |
| Date: | 2008-11-12 00:00:00 |
| Action: | Meeting |
| Global Id: | T0605902338 |
| Action Type: | ENFORCEMENT |
| Date: | 2008-11-06 00:00:00 |
| Action: | Technical Correspondence / Assistance / Other |
| Global Id: | T0605902338 |
| Action Type: | ENFORCEMENT |
| Date: | 2009-02-24 00:00:00 |
| Action: | Technical Correspondence / Assistance / Other |
| Global Id: | T0605902338 |
| Action Type: | ENFORCEMENT |
| Date: | 2008-10-08 00:00:00 |
| Action: | File review |
| Global Id: | T0605902338 |
| Action Type: | ENFORCEMENT |
| Date: | 2008-11-25 00:00:00 |
| Action: | Staff Letter |
| Global Id: | T0605902338 |
| Action Type: | ENFORCEMENT |
| Date: | 2009-02-23 00:00:00 |
| Action: | Meeting |
| Global Id: | T0605902338 |
| Action Type: | ENFORCEMENT |
| Date: | 2009-02-19 00:00:00 |
| Action: | Technical Correspondence / Assistance / Other |
| Global Id: | T0605902338 |
| Action Type: | ENFORCEMENT |
| Date: | 2010-11-02 00:00:00 |
| Action: | Staff Letter |
| Global Id: | T0605902338 |
| Action Type: | Other |
| Date: | 1950-01-01 00:00:00 |
| Action: | Leak Reported |
| Global Id: | T0605902338 |
| Action Type: | ENFORCEMENT |

| Map ID Direction Distance Distance (ft.)Site | MAP FINDINGS | EDR ID Number | Database(s) | EPA ID Number |
|---|--------------|---------------|-------------|---------------|
|---|--------------|---------------|-------------|---------------|

NICKEY'S PETROLEUM (Continued)

S109284582

| | |
|--------------|---|
| Date: | 2009-07-28 00:00:00 |
| Action: | Staff Letter |
| Global Id: | T0605902338 |
| Action Type: | ENFORCEMENT |
| Date: | 2005-07-22 00:00:00 |
| Action: | * No Action |
| Global Id: | T0605902338 |
| Action Type: | ENFORCEMENT |
| Date: | 2010-03-23 00:00:00 |
| Action: | Notice of Violation |
| Global Id: | T0605902338 |
| Action Type: | ENFORCEMENT |
| Date: | 2010-03-03 00:00:00 |
| Action: | File review |
| Global Id: | T0605902338 |
| Action Type: | ENFORCEMENT |
| Date: | 2005-02-22 00:00:00 |
| Action: | Technical Correspondence / Assistance / Other |
| Global Id: | T0605902338 |
| Action Type: | ENFORCEMENT |
| Date: | 2011-02-01 00:00:00 |
| Action: | Technical Correspondence / Assistance / Other |
| Global Id: | T0605902338 |
| Action Type: | ENFORCEMENT |
| Date: | 2010-09-14 00:00:00 |
| Action: | Technical Correspondence / Assistance / Other |

25 JOHNSON ENTERPRISES
1321 LOGAN
SANTA ANA, CA 92701

HIST CORTESE
LUST S102431978
N/A

CORTESE:
Region: CORTESE
Facility County Code: 30
Reg By: LTNKA
Reg Id: 083000756T

LUST REG 8:
Region: 8
County: Orange
Regional Board: Santa Ana Region
Facility Status: Case Closed
Case Number: 083000756T
Local Case Num: Not reported
Case Type: Soil only
Substance: Mineral Spirits
Qty Leaked: Not reported
Abate Method: Not reported
Cross Street: SANTA ANA
Enf Type: Not reported

Map ID
Direction
Distance
Distance (ft.)Site

MAP FINDINGS

EDR ID Number

Database(s) EPA ID Number

JOHNSON ENTERPRISES (Continued)

S102431978

Funding: Not reported
How Discovered: Tank Closure
How Stopped: Not reported
Leak Cause: UNK
Leak Source: UNK
Global ID: T0605900598
How Stopped Date: 12/21/1987
Enter Date: 2/29/1988
Review Date: Not reported
Prelim Assess: Not reported
Discover Date: 12/21/1987
Enforcement Date: Not reported
Close Date: 9/27/1991
Workplan: Not reported
Pollution Char: 2/29/1988
Remed Plan: Not reported
Remed Action: Not reported
Monitoring: Not reported
Enter Date: 2/29/1988
GW Qualifies: Not reported
Soil Qualifies: Not reported
Operator: Not reported
Facility Contact: Not reported
Interim: Not reported
Oversite Program: LUST
Latitude: 33.7560783
Longitude: -117.8571652
MTBE Date: Not reported
Max MTBE GW: Not reported
MTBE Concentration: 0
Max MTBE Soil: Not reported
MTBE Fuel: 0
MTBE Tested: Not Required to be Tested.
MTBE Class: *
Staff: PAH
Staff Initials: JB
Lead Agency: Local Agency
Local Agency: Santa Ana, Orange County
Hydr Basin #: COASTAL PLAIN OF ORA
Beneficial: Not reported
Priority: Not reported
Cleanup Fund Id: Not reported
Work Suspended: Not reported
Summary: Not reported

25 JOHNSON ENTERPRISES
1321 N LOGAN ST
SANTA ANA, CA 92705

LUST S109284226
N/A

LUST:
Region: STATE
Global Id: T0605900598
Latitude: 33.7560783
Longitude: -117.8571652
Case Type: LUST Cleanup Site
Status: Completed - Case Closed
Status Date: 1991-09-27 00:00:00
Lead Agency: SANTA ANA, CITY OF

Map ID
Direction
Distance
Distance (ft.)Site

MAP FINDINGS

EDR ID Number

Database(s) EPA ID Number

JOHNSON ENTERPRISES (Continued)

S109284226

Case Worker: CC
Local Agency: SANTA ANA, CITY OF
RB Case Number: 083000756T
LOC Case Number: Not reported
File Location: Not reported
Potential Media Affect: Soil
Potential Contaminants of Concern: Stoddard solvent / Mineral Sprits / Distillates
Site History: Not reported

[Click here to access the California GeoTracker records for this facility:](#)

LUST:

Global Id: T0605900598
Contact Type: Local Agency Caseworker
Contact Name: CHRISTOPHER CIRAULO
Organization Name: SANTA ANA, CITY OF
Address: 1439 S. BROADWAY
City: SANTA ANA
Email: cciraulo@santa-ana.org
Phone Number: Not reported

Global Id: T0605900598
Contact Type: Regional Board Caseworker
Contact Name: PATRICIA HANNON
Organization Name: SANTA ANA RWQCB (REGION 8)
Address: 3737 MAIN STREET, SUITE 500
City: RIVERSIDE
Email: phannon@waterboards.ca.gov
Phone Number: Not reported

LUST:

Global Id: T0605900598
Action Type: Other
Date: 1950-01-01 00:00:00
Action: Leak Discovery

Global Id: T0605900598
Action Type: Other
Date: 1950-01-01 00:00:00
Action: Leak Stopped

Global Id: T0605900598
Action Type: Other
Date: 1950-01-01 00:00:00
Action: Leak Reported

Global Id: T0605900598
Action Type: ENFORCEMENT
Date: 1991-09-27 00:00:00
Action: Closure/No Further Action Letter

| Map ID | Direction | Distance | Distance (ft.)Site | Database(s) | EDR ID Number | EPA ID Number |
|--------|-----------|----------|--------------------|-------------|---------------|---------------|
|--------|-----------|----------|--------------------|-------------|---------------|---------------|

| | | | | | | |
|----|---------------------------|------------------|---------------------|------|------------|-----|
| 26 | FAST FUEL SERVICE STATION | 1216 N GRAND AVE | SANTA ANA, CA 92701 | LUST | S109284395 | N/A |
|----|---------------------------|------------------|---------------------|------|------------|-----|

LUST:

| | |
|------------------------------------|-------------------------|
| Region: | STATE |
| Global Id: | T0605901294 |
| Latitude: | 33.756704 |
| Longitude: | -117.8519813 |
| Case Type: | LUST Cleanup Site |
| Status: | Completed - Case Closed |
| Status Date: | 1991-08-06 00:00:00 |
| Lead Agency: | SANTA ANA, CITY OF |
| Case Worker: | CC |
| Local Agency: | SANTA ANA, CITY OF |
| RB Case Number: | 083001708T |
| LOC Case Number: | Not reported |
| File Location: | Not reported |
| Potential Media Affect: | Soil |
| Potential Contaminants of Concern: | Gasoline |
| Site History: | Not reported |

Click here to access the California GeoTracker records for this facility:

LUST:

| | |
|--------------------|-----------------------------|
| Global Id: | T0605901294 |
| Contact Type: | Regional Board Caseworker |
| Contact Name: | PATRICIA HANNON |
| Organization Name: | SANTA ANA RWQCB (REGION 8) |
| Address: | 3737 MAIN STREET, SUITE 500 |
| City: | RIVERSIDE |
| Email: | phannon@waterboards.ca.gov |
| Phone Number: | Not reported |

| | |
|--------------------|-------------------------|
| Global Id: | T0605901294 |
| Contact Type: | Local Agency Caseworker |
| Contact Name: | CHRISTOPHER CIRAULO |
| Organization Name: | SANTA ANA, CITY OF |
| Address: | 1439 S. BROADWAY |
| City: | SANTA ANA |
| Email: | cciraulo@santa-ana.org |
| Phone Number: | Not reported |

LUST:

| | |
|--------------|---------------------|
| Global Id: | T0605901294 |
| Action Type: | Other |
| Date: | 1950-01-01 00:00:00 |
| Action: | Leak Discovery |

| | |
|--------------|---------------------|
| Global Id: | T0605901294 |
| Action Type: | Other |
| Date: | 1950-01-01 00:00:00 |
| Action: | Leak Stopped |

| | |
|--------------|----------------------------------|
| Global Id: | T0605901294 |
| Action Type: | ENFORCEMENT |
| Date: | 1991-08-06 00:00:00 |
| Action: | Closure/No Further Action Letter |

| Map ID | Direction | Distance | Distance (ft.)Site | Database(s) | EDR ID Number | EPA ID Number |
|--------|-----------|----------|--------------------|-------------|---------------|---------------|
|--------|-----------|----------|--------------------|-------------|---------------|---------------|

| | | | | | | |
|--|---------------------------------------|--|--|--|------------|--|
| | FAST FUEL SERVICE STATION (Continued) | | | | S109284395 | |
|--|---------------------------------------|--|--|--|------------|--|

| | |
|--------------|---------------------|
| Global Id: | T0605901294 |
| Action Type: | Other |
| Date: | 1950-01-01 00:00:00 |
| Action: | Leak Reported |

| | | | | | | |
|----|---------------------------|------------|---------------------|--------------|------------|-----|
| 26 | FAST FUEL SERVICE STATION | 1216 GRAND | SANTA ANA, CA 92701 | HIST CORTESE | S102770010 | N/A |
|----|---------------------------|------------|---------------------|--------------|------------|-----|

CORTESE:

| | |
|-----------------------|------------|
| Region: | CORTESE |
| Facility County Code: | 30 |
| Reg By: | LTNKA |
| Reg Id: | 083001708T |

LUST REG 8:

| | |
|-------------------|-----------------------|
| Region: | 8 |
| County: | Orange |
| Regional Board: | Santa Ana Region |
| Facility Status: | Case Closed |
| Case Number: | 083001708T |
| Local Case Num: | Not reported |
| Case Type: | Soil only |
| Substance: | Unleaded Gasoline |
| Qty Leaked: | Not reported |
| Abate Method: | Not reported |
| Cross Street: | WASHINGTON |
| Enf Type: | CLOS |
| Funding: | Not reported |
| How Discovered: | Subsurface Monitoring |
| How Stopped: | Not reported |
| Leak Cause: | Overfill |
| Leak Source: | Piping |
| Global ID: | T0605901294 |
| How Stopped Date: | 10/4/1990 |
| Enter Date: | 12/16/1990 |
| Review Date: | 10/4/1990 |
| Prelim Assess: | Not reported |
| Discover Date: | 10/4/1990 |
| Enforcement Date: | 1/1/1965 |
| Close Date: | 8/6/1991 |
| Workplan: | Not reported |
| Pollution Char: | Not reported |
| Remed Plan: | Not reported |
| Remed Action: | Not reported |
| Monitoring: | Not reported |
| Enter Date: | 12/16/1990 |
| GW Qualifies: | Not reported |
| Soil Qualifies: | Not reported |
| Operator: | Not reported |
| Facility Contact: | Not reported |
| Interim: | Not reported |
| Oversite Program: | LUST |
| Latitude: | 33.75611065 |
| Longitude: | -117.8521326 |
| MTBE Date: | Not reported |

Map ID
Direction
Distance
Distance (ft.)Site

MAP FINDINGS

EDR ID Number
Database(s) EPA ID Number

FAST FUEL SERVICE STATION (Continued)

S102770010

Max MTBE GW: Not reported
MTBE Concentration: 0
Max MTBE Soil: Not reported
MTBE Fuel: 1
MTBE Tested: Site NOT Tested for MTBE.Includes Unknown and Not Analyzed.
MTBE Class: *
Staff: PAH
Staff Initials: JB
Lead Agency: Local Agency
Local Agency: Santa Ana, Orange County
Hydr Basin #: COASTAL PLAIN OF ORA
Beneficial: Not reported
Priority: Not reported
Cleanup Fund Id: Not reported
Work Suspended: Not reported
Summary: ED SCOTT IS THE PROJECT MANAGER FOR THE SITE (714) 994-4981

27 DAVIS ELEMENTARY SCHOOL EXPANSION SCH S107736207
605/611/615 EAST WASHINGTON AVENUE ENVIROSTOR N/A
SANTA ANA, CA 92701

SCH:

Facility ID: 30590001
Site Type: School Cleanup
Site Type Detail: School
Site Mgmt. Req.: NONE SPECIFIED
Acres: Not reported
National Priorities List: NO
Cleanup Oversight Agencies: SMBRP
Lead Agency: SMBRP
Lead Agency Description: DTSC - Site Mitigation And Brownfield Reuse Program
Project Manager: Not reported
Supervisor: Javier Hinojosa
Division Branch: Cleanup Cypress
Site Code: 404052
Assembly: 69
Senate: 34
Special Program Status: Not reported
Status: Inactive - Needs Evaluation
Status Date: 2004-07-09 00:00:00
Restricted Use: NO
Funding: School District
Latitude: 33.743323891627
Longitude: -117.84678003091
APN: NONE SPECIFIED
Past Use: * RETIAL - MISC.
Potential COC: NONE SPECIFIED
Confirmed COC: NONE SPECIFIED
Potential Description: NONE SPECIFIED
Alias Name: DAVIS ELEMENTARY SCHOOL EXP - PROPOSED
Alias Type: Alternate Name
Alias Name: DAVIS ELEMENTARY SCHOOL EXPANSION
Alias Type: Alternate Name
Alias Name: SANTA ANA UNIFIED SCHOOL DISTRICT
Alias Type: Alternate Name
Alias Name: SANTA ANA USD-DAVIS ELEMVCA
Alias Type: Alternate Name

Map ID
Direction
Distance
Distance (ft.)Site

MAP FINDINGS

EDR ID Number
Database(s) EPA ID Number

DAVIS ELEMENTARY SCHOOL EXPANSION (Continued)

S107736207

Alias Name: 110033616647
Alias Type: EPA (FRS #)
Alias Name: 404052
Alias Type: Project Code (Site Code)
Alias Name: 30590001
Alias Type: Envirostor ID Number
Completed Info:
Completed Area Name: PROJECT WIDE
Completed Sub Area Name: Not reported
Completed Document Type: Preliminary Endangerment Assessment Report
Completed Date: 2002-05-22 00:00:00
Comments: Not reported
Completed Area Name: PROJECT WIDE
Completed Sub Area Name: Not reported
Completed Document Type: Phase 1
Completed Date: 2000-01-26 00:00:00
Comments: Not reported
Completed Area Name: PROJECT WIDE
Completed Sub Area Name: Not reported
Completed Document Type: * Workplan
Completed Date: 2001-07-18 00:00:00
Comments: Not reported
Completed Area Name: PROJECT WIDE
Completed Sub Area Name: Not reported
Completed Document Type: Cost Recovery Closeout Memo
Completed Date: 2004-07-09 00:00:00
Comments: Not reported
Completed Area Name: PROJECT WIDE
Completed Sub Area Name: Not reported
Completed Document Type: Environmental Oversight Agreement
Completed Date: 2000-04-10 00:00:00
Comments: Not reported
Future Area Name: Not reported
Future Sub Area Name: Not reported
Future Document Type: Not reported
Future Due Date: Not reported
Schedule Area Name: Not reported
Schedule Sub Area Name: Not reported
Schedule Document Type: Not reported
Schedule Due Date: Not reported
Schedule Revised Date: Not reported

ENVIROSTOR:

Site Type: School Cleanup
Site Type Detailed: School
Acres: Not reported
NPL: NO
Regulatory Agencies: SMBRP
Lead Agency: SMBRP
Program Manager: Not reported
Supervisor: Javier Hinojosa

Map ID
Direction
Distance
Distance (ft.)Site

MAP FINDINGS

EDR ID Number
Database(s)
EPA ID Number

DAVIS ELEMENTARY SCHOOL EXPANSION (Continued)

S107736207

Division Branch: Cleanup Cypress
Facility ID: 30590001
Site Code: 404052
Assembly: 69
Senate: 34
Special Program: Not reported
Status: Inactive - Needs Evaluation
Status Date: 2004-07-09 00:00:00
Restricted Use: NO
Site Mgmt. Req.: NONE SPECIFIED
Funding: School District
Latitude: 33.743323891627
Longitude: -117.84678003091
APN: NONE SPECIFIED
Past Use: * RETIAL - MISC.
Potential COC: NONE SPECIFIED
Confirmed COC: NONE SPECIFIED
Potential Description: NONE SPECIFIED
Alias Name: DAVIS ELEMENTARY SCHOOL EXP - PROPOSED
Alias Type: Alternate Name
Alias Name: DAVIS ELEMENTARY SCHOOL EXPANSION
Alias Type: Alternate Name
Alias Name: SANTA ANA UNIFIED SCHOOL DISTRICT
Alias Type: Alternate Name
Alias Name: SANTA ANA USD-DAVIS ELEM/VCA
Alias Type: Alternate Name
Alias Name: 110033616647
Alias Type: EPA (FRS #)
Alias Name: 404052
Alias Type: Project Code (Site Code)
Alias Name: 30590001
Alias Type: Envirostor ID Number

Completed Info:

Completed Area Name: PROJECT WIDE
Completed Sub Area Name: Not reported
Completed Document Type: Preliminary Endangerment Assessment Report
Completed Date: 2002-05-22 00:00:00
Comments: Not reported

Completed Area Name: PROJECT WIDE
Completed Sub Area Name: Not reported
Completed Document Type: Phase 1
Completed Date: 2000-01-26 00:00:00
Comments: Not reported

Completed Area Name: PROJECT WIDE
Completed Sub Area Name: Not reported
Completed Document Type: * Workplan
Completed Date: 2001-07-18 00:00:00
Comments: Not reported

Completed Area Name: PROJECT WIDE
Completed Sub Area Name: Not reported
Completed Document Type: Cost Recovery Closeout Memo
Completed Date: 2004-07-09 00:00:00
Comments: Not reported

Map ID
Direction
Distance
Distance (ft.)Site

MAP FINDINGS

EDR ID Number
Database(s)
EPA ID Number

DAVIS ELEMENTARY SCHOOL EXPANSION (Continued)

S107736207

Completed Area Name: PROJECT WIDE
Completed Sub Area Name: Not reported
Completed Document Type: Environmental Oversight Agreement
Completed Date: 2000-04-10 00:00:00
Comments: Not reported

Future Area Name: Not reported
Future Sub Area Name: Not reported
Future Document Type: Not reported
Future Due Date: Not reported
Schedule Area Name: Not reported
Schedule Sub Area Name: Not reported
Schedule Document Type: Not reported
Schedule Due Date: Not reported
Schedule Revised Date: Not reported

28

TOBIN STEEL
817 E SANTA ANA BLVD
SANTA ANA, CA 92702

HAZNET
EMI S105093449
N/A

HAZNET:

Year: 2008
Gepaid: CAL000220066
Contact: STEVE MAPES
Telephone: 7145412268
Mailing Name: Not reported
Mailing Address: 817 E SANTA ANA BLVD
Mailing City,St,Zip: SANTA ANA, CA 927020000
Gen County: Orange
TSD EPA ID: CAD097030993
TSD County: Los Angeles
Waste Category: Waste oil and mixed oil
Disposal Method: STORAGE, BULKING, AND/OR TRANSFER OFF SITE--NO TREATMENT/RECOVERY (H010-H129) OR (H131-H135)
Tons: 0.627
Facility County: Orange

Year: 2008
Gepaid: CAL000220066
Contact: STEVE MAPES
Telephone: 7145412268
Mailing Name: Not reported
Mailing Address: 817 E SANTA ANA BLVD
Mailing City,St,Zip: SANTA ANA, CA 927020000
Gen County: Orange
TSD EPA ID: CAD008252405
TSD County: Los Angeles
Waste Category: Unspecified solvent mixture
Disposal Method: FUEL BLENDING PRIOR TO ENERGY RECOVERY AT ANOTHER SITE
Tons: 0.054
Facility County: Orange

Year: 2008
Gepaid: CAL000220066
Contact: STEVE MAPES
Telephone: 7145412268
Mailing Name: Not reported
Mailing Address: 817 E SANTA ANA BLVD

| Map ID Direction Distance Distance (ft.)Site | MAP FINDINGS | EDR ID Number | Database(s) | EPA ID Number |
|---|--------------|---------------|-------------|---------------|
|---|--------------|---------------|-------------|---------------|

| | | | | |
|-------------------------|--|------------|--|--|
| TOBIN STEEL (Continued) | | S105093449 | | |
|-------------------------|--|------------|--|--|

| | |
|----------------------|--|
| Mailing City,St,Zip: | SANTA ANA, CA 927020000 |
| Gen County: | Orange |
| TSD EPA ID: | CAD097030993 |
| TSD County: | Los Angeles |
| Waste Category: | Latex waste |
| Disposal Method: | STORAGE, BULKING, AND/OR TRANSFER OFF SITE--NO TREATMENT/RECOVERY (H010-H129) OR (H131-H135) |
| Tons: | 0.22935 |
| Facility County: | Orange |

| | |
|----------------------|--|
| Year: | 2007 |
| Gepaid: | CAL000220066 |
| Contact: | STEVE MAPES |
| Telephone: | 7145412268 |
| Mailing Name: | Not reported |
| Mailing Address: | 817 E SANTA ANA BLVD |
| Mailing City,St,Zip: | SANTA ANA, CA 927020000 |
| Gen County: | Orange |
| TSD EPA ID: | CAD097030993 |
| TSD County: | Los Angeles |
| Waste Category: | Waste oil and mixed oil |
| Disposal Method: | STORAGE, BULKING, AND/OR TRANSFER OFF SITE--NO TREATMENT/RECOVERY (H010-H129) OR (H131-H135) |
| Tons: | 0.62 |
| Facility County: | Orange |

| | |
|----------------------|-----------------------------|
| Year: | 2005 |
| Gepaid: | CAL000220066 |
| Contact: | STEVE MAPES |
| Telephone: | 7145412268 |
| Mailing Name: | Not reported |
| Mailing Address: | 817 E SANTA ANA BLVD |
| Mailing City,St,Zip: | SANTA ANA, CA 927020000 |
| Gen County: | Orange |
| TSD EPA ID: | CAD008252405 |
| TSD County: | Los Angeles |
| Waste Category: | Unspecified solvent mixture |
| Disposal Method: | R01 |
| Tons: | 0.22 |
| Facility County: | Not reported |

[Click this hyperlink](#) while viewing on your computer to access 4 additional CA_HAZNET: record(s) in the EDR Site Report.

| | |
|---|------------------|
| EMI: | |
| Year: | 1987 |
| County Code: | 30 |
| Air Basin: | SC |
| Facility ID: | 55366 |
| Air District Name: | SC |
| SIC Code: | 3441 |
| Air District Name: | SOUTH COAST AQMD |
| Community Health Air Pollution Info System: | Not reported |
| Consolidated Emission Reporting Rule: | Not reported |
| Total Organic Hydrocarbon Gases Tons/Yr: | 1 |
| Reactive Organic Gases Tons/Yr: | 1 |
| Carbon Monoxide Emissions Tons/Yr: | 0 |

| Map ID Direction Distance Distance (ft.)Site | MAP FINDINGS | EDR ID Number | Database(s) | EPA ID Number |
|---|--------------|---------------|-------------|---------------|
|---|--------------|---------------|-------------|---------------|

| | | | | |
|-------------------------|--|------------|--|--|
| TOBIN STEEL (Continued) | | S105093449 | | |
|-------------------------|--|------------|--|--|

| | |
|---|------------------|
| NOX - Oxides of Nitrogen Tons/Yr: | 0 |
| SOX - Oxides of Sulphur Tons/Yr: | 0 |
| Particulate Matter Tons/Yr: | 0 |
| Part. Matter 10 Micrometers & Smlr Tons/Yr: | 0 |
| Year: | 1990 |
| County Code: | 30 |
| Air Basin: | SC |
| Facility ID: | 55366 |
| Air District Name: | SC |
| SIC Code: | 0 |
| Air District Name: | SOUTH COAST AQMD |
| Community Health Air Pollution Info System: | Not reported |
| Consolidated Emission Reporting Rule: | Not reported |
| Total Organic Hydrocarbon Gases Tons/Yr: | 1 |
| Reactive Organic Gases Tons/Yr: | 1 |
| Carbon Monoxide Emissions Tons/Yr: | 0 |
| NOX - Oxides of Nitrogen Tons/Yr: | 0 |
| SOX - Oxides of Sulphur Tons/Yr: | 0 |
| Particulate Matter Tons/Yr: | 0 |
| Part. Matter 10 Micrometers & Smlr Tons/Yr: | 0 |

| | | | |
|----|--|--------|-------------------|
| 28 | GREYSTONE HOMES INC 920 SANTA ANA BLVD SANTA ANA, CA 92701 | HAZNET | S108208247 N/A |
|----|--|--------|-------------------|

| | |
|----------------------|---------------------------|
| HAZNET: | |
| Year: | 2004 |
| Gepaid: | CAC002573952 |
| Contact: | ED MCQUISTON |
| Telephone: | 9498529411 |
| Mailing Name: | Not reported |
| Mailing Address: | 26 EXECUTIVE PARK |
| Mailing City,St,Zip: | IRVINE, CA 92614 |
| Gen County: | Orange |
| TSD EPA ID: | CAD009007626 |
| TSD County: | Los Angeles |
| Waste Category: | Asbestos containing waste |
| Disposal Method: | D80 |
| Tons: | 0.33 |
| Facility County: | Not reported |

| | | | |
|----|--|------|-------------------|
| 28 | SANTA ANA DIESEL 730 N POINSETTIA ST SANTA ANA, CA 92701 | LUST | S109284801 N/A |
|----|--|------|-------------------|

| | |
|--------------|----------------------------|
| LUST: | |
| Region: | STATE |
| Global Id: | T0605901856 |
| Latitude: | 33.752692 |
| Longitude: | -117.859965 |
| Case Type: | LUST Cleanup Site |
| Status: | Completed - Case Closed |
| Status Date: | 2000-02-09 00:00:00 |
| Lead Agency: | SANTA ANA RWQCB (REGION 8) |
| Case Worker: | CAB |

Map ID
Direction
Distance
Distance (ft.)Site

MAP FINDINGS

EDR ID Number
Database(s)
EPA ID Number

SANTA ANA DIESEL (Continued)

S109284801

Local Agency: SANTA ANA, CITY OF
RB Case Number: 083002673T
LOC Case Number: Not reported
File Location: Not reported
Potential Media Affect: Soil
Potential Contaminants of Concern: Waste Oil / Motor / Hydraulic / Lubricating
Site History: Not reported

Click here to access the California GeoTracker records for this facility:

LUST:

Global Id: T0605901856
Contact Type: Local Agency Caseworker
Contact Name: CHRISTOPHER CIRAULO
Organization Name: SANTA ANA, CITY OF
Address: 1439 S. BROADWAY
City: SANTA ANA
Email: cciraulo@santa-ana.org
Phone Number: Not reported

Global Id: T0605901856
Contact Type: Regional Board Caseworker
Contact Name: CARL BERNHARDT
Organization Name: SANTA ANA RWQCB (REGION 8)
Address: 3737 MAIN STREET, SUITE 500
City: RIVERSIDE
Email: cbernhardt@waterboards.ca.gov
Phone Number: 9517824495

LUST:

Global Id: T0605901856
Action Type: Other
Date: 1950-01-01 00:00:00
Action: Leak Discovery

Global Id: T0605901856
Action Type: Other
Date: 1950-01-01 00:00:00
Action: Leak Stopped

Global Id: T0605901856
Action Type: Other
Date: 1950-01-01 00:00:00
Action: Leak Reported

28 SANTA ANA DIESEL
730
SANTA ANA, CA 92707

HIST CORTESE S104760553
LUST N/A

CORTESE:
Region: CORTESE
Facility County Code: 30
Reg By: LTNKA
Reg Id: 083002673T

Region: CORTESE
Facility County Code: 30

Map ID
Direction
Distance
Distance (ft.)Site

MAP FINDINGS

EDR ID Number
Database(s)
EPA ID Number

SANTA ANA DIESEL (Continued)

S104760553

Reg By: LTNKA
Reg Id: 083000117T

LUST REG 8:

Region: 8
County: Orange
Regional Board: Santa Ana Region
Facility Status: Case Closed
Case Number: 083002673T
Local Case Num: Not reported
Case Type: Soil only
Substance: Waste Oil
Qty Leaked: Not reported
Abate Method: Not reported
Cross Street: CIVIC CENTER
Enf Type: Not reported
Funding: Not reported
How Discovered: Tank Closure
How Stopped: Not reported
Leak Cause: R
Leak Source: Tank
Global ID: T0605901856
How Stopped Date: 4/10/1995
Enter Date: 6/22/1995
Review Date: Not reported
Prelim Assess: Not reported
Discover Date: 4/10/1995
Enforcement Date: Not reported
Close Date: 2/9/2000
Workplan: Not reported
Pollution Char: Not reported
Remed Plan: Not reported
Remed Action: Not reported
Monitoring: Not reported
Enter Date: 6/22/1995
GW Qualifies: Not reported
Soil Qualifies: Not reported
Operator: Not reported
Facility Contact: Not reported
Interim: Not reported
Oversite Program: LUST
Latitude: 33.7520834
Longitude: -117.8596322
MTBE Date: Not reported
Max MTBE GW: Not reported
MTBE Concentration: 0
Max MTBE Soil: Not reported
MTBE Fuel: 0
MTBE Tested: Not Required to be Tested.
MTBE Class: *
Staff: CAB
Staff Initials: JB
Lead Agency: Local Agency
Local Agency: Santa Ana, Orange County
Hydr Basin #: COASTAL PLAIN OF ORA
Beneficial: Not reported
Priority: Not reported

| Map ID | Direction | Distance | Distance (ft.)Site | Database(s) | EDR ID Number | EPA ID Number |
|--------|-----------|----------|--------------------|-------------|---------------|---------------|
|--------|-----------|----------|--------------------|-------------|---------------|---------------|

| | | | | | | |
|------------------------------|--------------|--|--|--|------------|--|
| SANTA ANA DIESEL (Continued) | | | | | S104760553 | |
| Cleanup Fund Id: | Not reported | | | | | |
| Work Suspended: | Not reported | | | | | |
| Summary: | Not reported | | | | | |

| | | | |
|----|---------------------|----------|--------------|
| 28 | WEST COAST CAB | RCRA-SQG | 1000595384 |
| | 941 SANTIAGO | FINDS | CAD983593203 |
| | SANTA ANA, CA 92701 | | |

RCRA-SQG:

Date form received by agency: 07/18/1991

Facility name: WEST COAST CAB

Facility address: 941 SANTIAGO
SANTA ANA, CA 92701

EPA ID: CAD983593203

Mailing address: SANTIAGO
SANTA ANA, CA 92701

Contact: CASEY MIKE

Contact address: 941 SANTIAGO
SANTA ANA, CA 92701

Contact country: US

Contact telephone: (714) 547-2255

Contact email: Not reported

EPA Region: 09

Classification: Small Small Quantity Generator

Description: Handler: generates more than 100 and less than 1000 kg of hazardous waste during any calendar month and accumulates less than 6000 kg of hazardous waste at any time; or generates 100 kg or less of hazardous waste during any calendar month, and accumulates more than 1000 kg of hazardous waste at any time

Owner/Operator Summary:

Owner/operator name: WEST COAST CAB

Owner/operator address: NOT REQUIRED
NOT REQUIRED, ME 99999

Owner/operator country: Not reported

Owner/operator telephone: (415) 555-1212

Legal status: Private

Owner/Operator Type: Owner

Owner/Op start date: Not reported

Owner/Op end date: Not reported

Owner/operator name: NOT REQUIRED

Owner/operator address: NOT REQUIRED
NOT REQUIRED, ME 99999

Owner/operator country: Not reported

Owner/operator telephone: (415) 555-1212

Legal status: Private

Owner/Operator Type: Operator

Owner/Op start date: Not reported

Owner/Op end date: Not reported

Handler Activities Summary:

U.S. importer of hazardous waste: No

Mixed waste (haz. and radioactive): No

Recycler of hazardous waste: No

Transporter of hazardous waste: No

Treater, storer or disposer of HW: No

| Map ID | Direction | Distance | Distance (ft.)Site | Database(s) | EDR ID Number | EPA ID Number |
|--------|-----------|----------|--------------------|-------------|---------------|---------------|
|--------|-----------|----------|--------------------|-------------|---------------|---------------|

| | | | | | | |
|----------------------------|--|--|--|--|------------|--|
| WEST COAST CAB (Continued) | | | | | 1000595384 | |
|----------------------------|--|--|--|--|------------|--|

| | |
|-----------------------------------|----|
| Underground injection activity: | No |
| On-site burner exemption: | No |
| Furnace exemption: | No |
| Used oil fuel burner: | No |
| Used oil processor: | No |
| User oil refiner: | No |
| Used oil fuel marketer to burner: | No |
| Used oil Specification marketer: | No |
| Used oil transfer facility: | No |
| Used oil transporter: | No |

Violation Status: No violations found

FINDS:

Registry ID: 110002851548

Environmental Interest/Information System

RCRAInfo is a national information system that supports the Resource Conservation and Recovery Act (RCRA) program through the tracking of events and activities related to facilities that generate, transport, and treat, store, or dispose of hazardous waste. RCRAInfo allows RCRA program staff to track the notification, permit, compliance, and corrective action activities required under RCRA.

| | | | |
|----|---------------------|------------|------------|
| 28 | DIAMOND LAUNDRY | CA FID UST | S101619731 |
| | 1001 N SANTIAGO | SWEEPS UST | N/A |
| | SANTA ANA, CA 92701 | | |

CA FID UST:

Facility ID: 30001691

Regulated By: UTNKA

Regulated ID: 00019670

Cortese Code: Not reported

SIC Code: Not reported

Facility Phone: 7145423959

Mail To: Not reported

Mailing Address: 1001 N SANTIAGO

Mailing Address 2: Not reported

Mailing City,St,Zip: SANTA ANA 92701

Contact: Not reported

Contact Phone: Not reported

DUNs Number: Not reported

NPDES Number: Not reported

EPA ID: Not reported

Comments: Not reported

Status: Active

SWEEPS UST:

Status: A

Comp Number: 19670

Number: 9

Board Of Equalization: Not reported

Ref Date: 07-01-85

Act Date: Not reported

Created Date: 07-31-88

Tank Status: A

Map ID
Direction
Distance
Distance (ft.)Site

MAP FINDINGS

EDR ID Number

Database(s) EPA ID Number

DIAMOND LAUNDRY (Continued)

S101619731

Owner Tank Id: 1
Swrcb Tank Id: 30-020-019670-000001
Actv Date: 07-01-85
Capacity: 550
Tank Use: M.V. FUEL
Stg: P
Content: LEADED
Number Of Tanks: 4

Status: A
Comp Number: 19670
Number: 9
Board Of Equalization: Not reported
Ref Date: 07-01-85
Act Date: Not reported
Created Date: 07-31-88
Tank Status: A
Owner Tank Id: 2
Swrcb Tank Id: 30-020-019670-000002
Actv Date: 07-01-85
Capacity: 1000
Tank Use: UNKNOWN
Stg: P
Content: Not reported
Number Of Tanks: Not reported

Status: A
Comp Number: 19670
Number: 9
Board Of Equalization: Not reported
Ref Date: 07-01-85
Act Date: Not reported
Created Date: 07-31-88
Tank Status: A
Owner Tank Id: 3
Swrcb Tank Id: 30-020-019670-000003
Actv Date: 07-01-85
Capacity: 1000
Tank Use: UNKNOWN
Stg: P
Content: Not reported
Number Of Tanks: Not reported

Status: A
Comp Number: 19670
Number: 9
Board Of Equalization: Not reported
Ref Date: 07-01-85
Act Date: Not reported
Created Date: 07-31-88
Tank Status: A
Owner Tank Id: 4
Swrcb Tank Id: 30-020-019670-000004
Actv Date: 07-01-85
Capacity: 550
Tank Use: UNKNOWN
Stg: P

Map ID
Direction
Distance
Distance (ft.)Site

MAP FINDINGS

EDR ID Number

Database(s) EPA ID Number

DIAMOND LAUNDRY (Continued)

S101619731

Content: Not reported
Number Of Tanks: Not reported

28 DIAMOND LAUNDRY
1001 SANTIAGO ST
SANTA ANA, CA 92701

HIST UST U001578079
N/A

HIST UST:
Region: STATE
Facility ID: 00000019670
Facility Type: Other
Other Type: LAUNDRY & CLEANING
Total Tanks: 0000
Contact Name: JIM HAZARD
Telephone: 7145423959
Owner Name: JACK GRIFFITTS
Owner Address: 1001 N SANTIAGO
Owner City,St,Zip: SANTA ANA, CA 92701

Tank Num: 001
Container Num: 1
Year Installed: Not reported
Tank Capacity: 00000550
Tank Used for: PRODUCT
Type of Fuel: REGULAR
Tank Construction: Not reported
Leak Detection: Visual

Tank Num: 002
Container Num: 2
Year Installed: Not reported
Tank Capacity: 00001000
Tank Used for: PRODUCT
Type of Fuel: Not reported
Tank Construction: Not reported
Leak Detection: None

Tank Num: 003
Container Num: 3
Year Installed: Not reported
Tank Capacity: 00001000
Tank Used for: PRODUCT
Type of Fuel: Not reported
Tank Construction: Not reported
Leak Detection: None

Tank Num: 004
Container Num: 4
Year Installed: Not reported
Tank Capacity: 00000550
Tank Used for: PRODUCT
Type of Fuel: Not reported
Tank Construction: Not reported
Leak Detection: None

| Map ID | Direction | Distance | Distance (ft.)Site | Database(s) | EDR ID Number | EPA ID Number |
|---|-----------|----------|--|---------------------------------|-------------------|---------------|
| 28 | | | ALL VARIETY METALS 1016 SANTIAGO AVE SANTA ANA, CA 92701 | WDS NPDES SWRCY HAZNET | S103949463 N/A | |
| CA WDS: | | | | | | |
| Facility ID: Santa Ana River 30I015238 | | | | | | |
| Facility Type: Industrial - Facility that treats and/or disposes of liquid or semisolid wastes from any servicing, producing, manufacturing or processing operation of whatever nature, including mining, gravel washing, geothermal operations, air conditioning, ship building and repairing, oil production, storage and disposal operations, water pumping. | | | | | | |
| Facility Status: Active - Any facility with a continuous or seasonal discharge that is under Waste Discharge Requirements. | | | | | | |
| NPDES Number: CAS000001 The 1st 2 characters designate the state. The remaining 7 are assigned by the Regional Board | | | | | | |
| Subregion: 8 | | | | | | |
| Facility Telephone: 7148359235 | | | | | | |
| Facility Contact: MARIO GUTIERREZ | | | | | | |
| Agency Name: GUTIERREZ JAIME | | | | | | |
| Agency Address: 18582 MANNING DR | | | | | | |
| Agency City,St,Zip: TUSTIN 926802442 | | | | | | |
| Agency Contact: JAIME GUTIERREZ | | | | | | |
| Agency Telephone: 7148329856 | | | | | | |
| Agency Type: Private | | | | | | |
| SIC Code: 0 | | | | | | |
| SIC Code 2: Not reported | | | | | | |
| Primary Waste: Not reported | | | | | | |
| Primary Waste Type: Not reported | | | | | | |
| Secondary Waste: Not reported | | | | | | |
| Secondary Waste Type: Not reported | | | | | | |
| Design Flow: 0 | | | | | | |
| Baseline Flow: 0 | | | | | | |
| Reclamation: Not reported | | | | | | |
| POTW: Not reported | | | | | | |
| Treat To Water: Minor Threat to Water Quality. A violation of a regional board order should cause a relatively minor impairment of beneficial uses compared to a major or minor threat. Not: All nurds without a TTWQ will be considered a minor threat to water quality unless coded at a higher Level. A Zero (0) may be used to code those NURDS that are found to represent no threat to water quality. | | | | | | |
| Complexity: Category C - Facilities having no waste treatment systems, such as cooling water dischargers or thosewho must comply through best management practices, facilities with passive waste treatment and disposal systems, such as septic systems with subsurface disposal, or dischargers having waste storage systems with land disposal such as dairy waste ponds. | | | | | | |
| NPDES: | | | | | | |
| Npdes Number: CAS00001 | | | | | | |
| Facility Status: Active | | | | | | |
| Agency Id: Not reported | | | | | | |
| Region: 8 | | | | | | |
| Regulatory Measure Id: Not Available | | | | | | |
| Order No: 97-03-DWQ | | | | | | |
| Regulatory Measure Type: Enrollee | | | | | | |
| Place Id: Not Available | | | | | | |
| WDID: 8 30I015238 | | | | | | |

| Map ID | Direction | Distance | Distance (ft.)Site | Database(s) | EDR ID Number | EPA ID Number |
|--|-----------|----------|--|--------------------------|-------------------|---------------|
| | | | ALL VARIETY METALS (Continued) | | S103949463 | |
| Program Type: Industrial | | | | | | |
| Adoption Date Of Regulatory Measure: N/A | | | | | | |
| Effective Date Of Regulatory Measure: 7/6/1999 | | | | | | |
| Expiration Date Of Regulatory Measure: Not reported | | | | | | |
| Termination Date Of Regulatory Measure: Not reported | | | | | | |
| Discharge Name: All Variety Metals Inc | | | | | | |
| Discharge Address: 18582 Manning Dr | | | | | | |
| Discharge City: Tustin | | | | | | |
| Discharge State: Ca | | | | | | |
| Discharge Zip: 92780 | | | | | | |
| SWRCY: | | | | | | |
| Facility Phone Number: Not reported | | | | | | |
| Whether The Facility Is Grandfathered: Y | | | | | | |
| Effective Date: 10/18/1988 | | | | | | |
| Rural: N | | | | | | |
| As Of: 2011-02-22 00:00:00 | | | | | | |
| Party Number: 18838 | | | | | | |
| HAZNET: | | | | | | |
| Year: 1998 | | | | | | |
| Gepaid: CAC001376392 | | | | | | |
| Contact: JIM GUTIERREZ | | | | | | |
| Telephone: 7148359235 | | | | | | |
| Mailing Name: Not reported | | | | | | |
| Mailing Address: 1016 SANTIAGO AVE | | | | | | |
| Mailing City,St,Zip: SANTA ANA, CA 927010000 | | | | | | |
| Gen County: Orange | | | | | | |
| TSD EPA ID: CAD008302903 | | | | | | |
| TSD County: Los Angeles | | | | | | |
| Waste Category: Unspecified solvent mixture | | | | | | |
| Disposal Method: R01 | | | | | | |
| Tons: .0417 | | | | | | |
| Facility County: Orange | | | | | | |
| 28 | | | MORRISON CO. 919 POINSETTIA ST SANTA ANA, CA 92701 | CA FID UST SWEEPS UST | S101619742 N/A | |
| CA FID UST: | | | | | | |
| Facility ID: 30017825 | | | | | | |
| Regulated By: UTNKA | | | | | | |
| Regulated ID: 00010859 | | | | | | |
| Cortese Code: Not reported | | | | | | |
| SIC Code: Not reported | | | | | | |
| Facility Phone: 7145439201 | | | | | | |
| Mail To: Not reported | | | | | | |
| Mailing Address: P O BOX | | | | | | |
| Mailing Address 2: Not reported | | | | | | |
| Mailing City,St,Zip: SANTA ANA 92701 | | | | | | |
| Contact: Not reported | | | | | | |
| Contact Phone: Not reported | | | | | | |
| DUNs Number: Not reported | | | | | | |
| NPDES Number: Not reported | | | | | | |
| EPA ID: Not reported | | | | | | |
| Comments: Not reported | | | | | | |
| Status: Active | | | | | | |

Map ID
Direction
Distance
Distance (ft.)Site

MAP FINDINGS

EDR ID Number
Database(s) EPA ID Number

MORRISON CO. (Continued)

S101619742

SWEEPS UST:

Status: A
Comp Number: 10859
Number: 9
Board Of Equalization: Not reported
Ref Date: 07-01-85
Act Date: Not reported
Created Date: 07-31-88
Tank Status: A
Owner Tank Id: 1
Swrcb Tank Id: 30-020-010859-000001
Actv Date: 07-01-85
Capacity: 1000
Tank Use: M.V. FUEL
Stg: P
Content: LEADED
Number Of Tanks: 1

28 MORRISON CO.
919 POINSETTIA ST
SANTA ANA, CA 92701

HIST UST U001578106
N/A

HIST UST:

Region: STATE
Facility ID: 00000010859
Facility Type: Other
Other Type: WHOLESALE
Total Tanks: 0001
Contact Name: JACK GARRINGTON MANAGER
Telephone: 7145439201
Owner Name: SOUTHERN PACIFIC LAND CO.
Owner Address: PACIFIC GATEWAY BLDG. 201 MISS
Owner City,St,Zip: SAN FRANCISCO, CA 94105

Tank Num: 001
Container Num: 1
Year Installed: Not reported
Tank Capacity: 00001000
Tank Used for: PRODUCT
Type of Fuel: REGULAR
Tank Construction: Not reported
Leak Detection: Stock Inventor

28 SOUTHERN PACIFIC TRANS. CO.
930 POINSETTIA ST
SANTA ANA, CA 92701

LUST S102437879
N/A

LUST:

Region: STATE
Global Id: T0605901976
Latitude: 33.753818
Longitude: -117.860271
Case Type: LUST Cleanup Site
Status: Completed - Case Closed
Status Date: 1999-12-09 00:00:00
Lead Agency: SANTA ANA, CITY OF

Map ID
Direction
Distance
Distance (ft.)Site

MAP FINDINGS

EDR ID Number
Database(s) EPA ID Number

SOUTHERN PACIFIC TRANS. CO. (Continued)

S102437879

Case Worker: CC
Local Agency: SANTA ANA, CITY OF
RB Case Number: 083002885T
LOC Case Number: Not reported
File Location: Not reported
Potential Media Affect: Soil
Potential Contaminants of Concern: Diesel
Site History: Not reported

[Click here to access the California GeoTracker records for this facility:](#)

LUST:

Global Id: T0605901976
Contact Type: Local Agency Caseworker
Contact Name: CHRISTOPHER CIRAULO
Organization Name: SANTA ANA, CITY OF
Address: 1439 S. BROADWAY
City: SANTA ANA
Email: cciraulo@santa-ana.org
Phone Number: Not reported

Global Id: T0605901976
Contact Type: Regional Board Caseworker
Contact Name: VALERIE JAHN-BULL
Organization Name: SANTA ANA RWQCB (REGION 8)
Address: 3737 MAIN STREET, SUITE 500
City: RIVERSIDE
Email: vjahn-bull@waterboards.ca.gov
Phone Number: 9517824903

LUST:

Global Id: T0605901976
Action Type: Other
Date: 1950-01-01 00:00:00
Action: Leak Discovery

Global Id: T0605901976
Action Type: Other
Date: 1950-01-01 00:00:00
Action: Leak Stopped

Global Id: T0605901976
Action Type: Other
Date: 1950-01-01 00:00:00
Action: Leak Reported

Global Id: T0605901976
Action Type: ENFORCEMENT
Date: 1999-12-09 00:00:00
Action: Closure/No Further Action Letter

LUST REG 8:

Region: 8
County: Orange
Regional Board: Santa Ana Region
Facility Status: Case Closed

| Map ID Direction Distance Distance (ft.)Site | MAP FINDINGS | EDR ID Number |
|---|--|---------------|
| | Database(s) | EPA ID Number |
| SOUTHERN PACIFIC TRANS. CO. (Continued) | | S102437879 |
| Case Number: | 083002885T | |
| Local Case Num: | Not reported | |
| Case Type: | Soil only | |
| Substance: | Diesel | |
| Qty Leaked: | Not reported | |
| Abate Method: | Excavate and Dispose - remove contaminated soil and dispose in approved site | |
| Cross Street: | VANCE | |
| Enf Type: | CLOS | |
| Funding: | Not reported | |
| How Discovered: | Tank Closure | |
| How Stopped: | Not reported | |
| Leak Cause: | UNK | |
| Leak Source: | Piping | |
| Global ID: | T0605901976 | |
| How Stopped Date: | 7/23/1996 | |
| Enter Date: | 9/19/1996 | |
| Review Date: | 7/25/1996 | |
| Prelim Assess: | Not reported | |
| Discover Date: | 7/25/1996 | |
| Enforcement Date: | Not reported | |
| Close Date: | 12/9/1999 | |
| Workplan: | Not reported | |
| Pollution Char: | Not reported | |
| Remed Plan: | Not reported | |
| Remed Action: | Not reported | |
| Monitoring: | Not reported | |
| Enter Date: | 9/19/1996 | |
| GW Qualifies: | Not reported | |
| Soil Qualifies: | Not reported | |
| Operator: | Not reported | |
| Facility Contact: | Not reported | |
| Interim: | Not reported | |
| Oversite Program: | LUST | |
| Latitude: | 33.7537263 | |
| Longitude: | -117.8605643 | |
| MTBE Date: | Not reported | |
| Max MTBE GW: | Not reported | |
| MTBE Concentration: | 0 | |
| Max MTBE Soil: | Not reported | |
| MTBE Fuel: | 0 | |
| MTBE Tested: | Not Required to be Tested. | |
| MTBE Class: | * | |
| Staff: | VJJ | |
| Staff Initials: | JB | |
| Lead Agency: | Local Agency | |
| Local Agency: | Santa Ana, Orange County | |
| Hydr Basin #: | COASTAL PLAIN OF ORA | |
| Beneficial: | Not reported | |
| Priority: | Not reported | |
| Cleanup Fund Id: | Not reported | |
| Work Suspended: | Not reported | |
| Summary: | Not reported | |

| Map ID Direction Distance Distance (ft.)Site | MAP FINDINGS | EDR ID Number |
|---|--|---|
| | Database(s) | EPA ID Number |
| 28 | ROBERTS HOLIDAY LINES 930 POINSETTIA ST SANTA ANA, CA 92701 | RCRA-SQG FINDS 1000219738 HIST CORTESE LUST CAD981651292 CA FID UST HIST UST SWEEPS UST HAZNET |
| | RCRA-SQG: Date form received by agency:01/09/1987 Facility name: ROBERTS HOLIDAY LINES Facility address: 930 POINSETTIA ST SANTA ANA, CA 92701 EPA ID: CAD981651292 Mailing address: POINSETTIA ST SANTA ANA, CA 92701 Contact: ENVIRONMENTAL MANAGER Contact address: 930 POINSETTIA ST SANTA ANA, CA 92701 Contact country: US Contact telephone: (714) 835-7486 Contact email: Not reported EPA Region: 09 Classification: Small Small Quantity Generator Description: Handler: generates more than 100 and less than 1000 kg of hazardous waste during any calendar month and accumulates less than 6000 kg of hazardous waste at any time; or generates 100 kg or less of hazardous waste during any calendar month, and accumulates more than 1000 kg of hazardous waste at any time | |
| | Owner/Operator Summary: Owner/operator name: ROBERTS HOLIDAY LINES Owner/operator address: NOT REQUIRED NOT REQUIRED, ME 99999 Owner/operator country: Not reported Owner/operator telephone: (415) 555-1212 Legal status: Private Owner/Operator Type: Owner Owner/Op start date: Not reported Owner/Op end date: Not reported Owner/operator name: NOT REQUIRED Owner/operator address: NOT REQUIRED NOT REQUIRED, ME 99999 Owner/operator country: Not reported Owner/operator telephone: (415) 555-1212 Legal status: Private Owner/Operator Type: Operator Owner/Op start date: Not reported Owner/Op end date: Not reported | |
| | Handler Activities Summary: U.S. importer of hazardous waste: No Mixed waste (haz. and radioactive): No Recycler of hazardous waste: No Transporter of hazardous waste: No Treater, storer or disposer of HW: No | |

Map ID
Direction
Distance
Distance (ft.)Site

MAP FINDINGS

EDR ID Number

Database(s) EPA ID Number

ROBERTS HOLIDAY LINES (Continued)

1000219738

Underground injection activity: No
On-site burner exemption: No
Furnace exemption: No
Used oil fuel burner: No
Used oil processor: No
User oil refiner: No
Used oil fuel marketer to burner: No
Used oil Specification marketer: No
Used oil transfer facility: No
Used oil transporter: No

Violation Status: No violations found

FINDS:

Registry ID: 110002737655

Environmental Interest/Information System

RCRAInfo is a national information system that supports the Resource Conservation and Recovery Act (RCRA) program through the tracking of events and activities related to facilities that generate, transport, and treat, store, or dispose of hazardous waste. RCRAInfo allows RCRA program staff to track the notification, permit, compliance, and corrective action activities required under RCRA.

CORTESE:

Region: CORTESE
Facility County Code: 30
Reg By: LTNKA
Reg Id: 083001079T

Region: CORTESE
Facility County Code: 30
Reg By: LTNKA
Reg Id: 083000520T

Region: CORTESE
Facility County Code: 30
Reg By: LTNKA
Reg Id: 083002885T

LUST REG 8:

Region: 8
County: Orange
Regional Board: Santa Ana Region
Facility Status: Remedial action (cleanup) Underway
Case Number: 083000520T
Local Case Num: Not reported
Case Type: Soil only
Substance: Gasoline
Qty Leaked: Not reported
Abate Method: VES
Cross Street: SANTA ANA
Enf Type: SEL
Funding: Not reported
How Discovered: Not reported

Map ID
Direction
Distance
Distance (ft.)Site

MAP FINDINGS

EDR ID Number

Database(s) EPA ID Number

ROBERTS HOLIDAY LINES (Continued)

1000219738

How Stopped: Not reported
Leak Cause: Not reported
Leak Source: Not reported
Global ID: T0605900415
How Stopped Date: Not reported
Enter Date: 5/28/2002
Review Date: Not reported
Prelim Assess: Not reported
Discover Date: Not reported
Enforcement Date: Not reported
Close Date: Not reported
Workplan: Not reported
Pollution Char: 7/23/2003
Remed Plan: 4/20/2001
Remed Action: 8/8/2003
Monitoring: Not reported
Enter Date: 5/28/2002
GW Qualifies: <
Soil Qualifies: Not reported
Operator: Not reported
Facility Contact: Not reported
Interim: Not reported
Oversite Program: LUST
Latitude: 33.75358568
Longitude: -117.852248
MTBE Date: 3/1/2001
Max MTBE GW: 10
MTBE Concentration: 7
Max MTBE Soil: Not reported
MTBE Fuel: 1
MTBE Tested: MTBE Detected. Site tested for MTBE & MTBE detected
MTBE Class: +
Staff: NOM
Staff Initials: JB
Lead Agency: Regional Board
Local Agency: Santa Ana, Orange County
Hydr Basin #: COASTAL PLAIN OF ORA
Beneficial: Not reported
Priority: Not reported
Cleanup Fund Id: Not reported
Work Suspended: Not reported
Summary: LATEST SUBSURFACE ENV. SITE ASSESSMENT RPOR DATED 4/27/98

CA FID UST:

Facility ID: 30006873
Regulated By: UTNKA
Regulated ID: 00020282
Cortese Code: Not reported
SIC Code: Not reported
Facility Phone: 7148357486
Mail To: Not reported
Mailing Address: 930 POINSETTIA ST
Mailing Address 2: Not reported
Mailing City,St,Zip: SANTA ANA 92701
Contact: Not reported
Contact Phone: Not reported
DUNs Number: Not reported

Map ID
Direction
Distance
Distance (ft.)Site

MAP FINDINGS

EDR ID Number

Database(s) EPA ID Number

ROBERTS HOLIDAY LINES (Continued)

1000219738

NPDES Number: Not reported
EPA ID: Not reported
Comments: Not reported
Status: Active

HIST UST:

Region: STATE
Facility ID: 00000020282
Facility Type: Other
Other Type: CHARTER BUS SERVICE
Total Tanks: 0004
Contact Name: RANDY MCKEEHAN
Telephone: 7148357486
Owner Name: ROBERTS HOLIDAY LINES, INC.
Owner Address: 930 POINSETTIA ST.
Owner City,St,Zip: SANTA ANA, CA 92701

Tank Num: 001
Container Num: 4
Year Installed: Not reported
Tank Capacity: 00008000
Tank Used for: PRODUCT
Type of Fuel: DIESEL
Tank Construction: Not reported
Leak Detection: None

Tank Num: 002
Container Num: 1
Year Installed: Not reported
Tank Capacity: 00012000
Tank Used for: PRODUCT
Type of Fuel: DIESEL
Tank Construction: Not reported
Leak Detection: None

Tank Num: 003
Container Num: 2
Year Installed: Not reported
Tank Capacity: 00012000
Tank Used for: PRODUCT
Type of Fuel: DIESEL
Tank Construction: Not reported
Leak Detection: None

Tank Num: 004
Container Num: 3
Year Installed: Not reported
Tank Capacity: 00010000
Tank Used for: PRODUCT
Type of Fuel: DIESEL
Tank Construction: Not reported
Leak Detection: None

SWEEPS UST:

Status: A
Comp Number: 180

Map ID
Direction
Distance
Distance (ft.)Site

MAP FINDINGS

EDR ID Number

Database(s) EPA ID Number

ROBERTS HOLIDAY LINES (Continued)

1000219738

Number: 1
Board Of Equalization: Not reported
Ref Date: 02-21-92
Act Date: 02-21-92
Created Date: 07-31-88
Tank Status: A
Owner Tank Id: 4
Swrcb Tank Id: 30-020-000180-000001
Actv Date: 07-01-85
Capacity: 8000
Tank Use: M.V. FUEL
Stg: P
Content: DIESEL
Number Of Tanks: 2

Status: A
Comp Number: 180
Number: 1
Board Of Equalization: Not reported
Ref Date: 02-21-92
Act Date: 02-21-92
Created Date: 07-31-88
Tank Status: A
Owner Tank Id: 3
Swrcb Tank Id: 30-020-000180-000004
Actv Date: 07-01-85
Capacity: 10000
Tank Use: M.V. FUEL
Stg: P
Content: DIESEL
Number Of Tanks: Not reported

Status: Not reported
Comp Number: 180
Number: Not reported
Board Of Equalization: Not reported
Ref Date: Not reported
Act Date: Not reported
Created Date: Not reported
Tank Status: Not reported
Owner Tank Id: Not reported
Swrcb Tank Id: 30-020-000180-000002
Actv Date: Not reported
Capacity: 12000
Tank Use: M.V. FUEL
Stg: PRODUCT
Content: DIESEL
Number Of Tanks: 2

Status: Not reported
Comp Number: 180
Number: Not reported
Board Of Equalization: Not reported
Ref Date: Not reported
Act Date: Not reported
Created Date: Not reported
Tank Status: Not reported

| Map ID | Direction | Distance | Distance (ft.)Site | Database(s) | EPA ID Number |
|--------|-----------|----------|--------------------|-------------|---------------|
|--------|-----------|----------|--------------------|-------------|---------------|

MAP FINDINGS

EDR ID Number

ROBERTS HOLIDAY LINES (Continued)

1000219738

Owner Tank Id: Not reported
Swrcb Tank Id: 30-020-000180-000003
Actv Date: Not reported
Capacity: 12000
Tank Use: M.V. FUEL
Stg: PRODUCT
Content: DIESEL
Number Of Tanks: Not reported

HAZNET:

Year: 1993
Gepaid: CAD981651292
Contact: Not reported
Telephone: 0000000000
Mailing Name: Not reported
Mailing Address: 930 POINSETTIA ST
Mailing City,St,Zip: SANTA ANA, CA 927010000
Gen County: Orange
TSD EPA ID: CAT080013352
TSD County: Los Angeles
Waste Category: Oil/water separation sludge
Disposal Method: R01
Tons: .6255
Facility County: Orange

28

POINSETTIA/CIVIC CENTER
931 POINSETTIA STREET
SANTA ANA, CA 92701

SCH S105628703
ENVIROSTOR N/A

SCH:

Facility ID: 30510021
Site Type: School Investigation
Site Type Detail: School
Site Mgmt. Req.: NONE SPECIFIED
Acres: 5.7
National Priorities List: NO
Cleanup Oversight Agencies: SMBRP
Lead Agency: SMBRP
Lead Agency Description: DTSC - Site Mitigation And Brownfield Reuse Program
Project Manager: Not reported
Supervisor: Shahir Haddad
Division Branch: Schools Evaluation &
Site Code: 404172
Assembly: 69
Senate: 34
Special Program Status: Not reported
Status: Inactive - Needs Evaluation
Status Date: 2001-11-27 00:00:00
Restricted Use: NO
Funding: School District
Latitude: 33.7512
Longitude: -117.8571
APN: NONE SPECIFIED
Past Use: * WHOLESALE TRADE - NONDURABLE GOODS
Potential COC: , 30024
Confirmed COC: NONE SPECIFIED

| Map ID | Direction | Distance | Distance (ft.)Site | Database(s) | EPA ID Number |
|--------|-----------|----------|--------------------|-------------|---------------|
|--------|-----------|----------|--------------------|-------------|---------------|

MAP FINDINGS

EDR ID Number

POINSETTIA/CIVIC CENTER (Continued)

S105628703

Potential Description: NONE SPECIFIED
Alias Name: POINSETTIA/CIVIC CENTER
Alias Type: Alternate Name
Alias Name: SANTA ANA UNIFIED SCHOOL DISTRICT
Alias Type: Alternate Name
Alias Name: SANTA ANA USD/PROP POINSETTIA & CIVIC CT
Alias Type: Alternate Name
Alias Name: 404172
Alias Type: Project Code (Site Code)
Alias Name: 30510021
Alias Type: Envirostor ID Number

Completed Info:

Completed Area Name: PROJECT WIDE
Completed Sub Area Name: Not reported
Completed Document Type: Phase 1
Completed Date: 2000-11-07 00:00:00
Comments: DTSC issued a PEA required determination based on the Phase I report

Completed Area Name: PROJECT WIDE
Completed Sub Area Name: Not reported
Completed Document Type: Site Inspections/Visit (Non LUR)
Completed Date: 2001-01-12 00:00:00
Comments: Not reported

Completed Area Name: PROJECT WIDE
Completed Sub Area Name: Not reported
Completed Document Type: Cost Recovery Closeout Memo
Completed Date: 2001-11-27 00:00:00
Comments: Not reported

Completed Area Name: PROJECT WIDE
Completed Sub Area Name: Not reported
Completed Document Type: Environmental Oversight Agreement
Completed Date: 2001-01-11 00:00:00
Comments: Not reported

Future Area Name: Not reported
Future Sub Area Name: Not reported
Future Document Type: Not reported
Future Due Date: Not reported
Schedule Area Name: Not reported
Schedule Sub Area Name: Not reported
Schedule Document Type: Not reported
Schedule Due Date: Not reported
Schedule Revised Date: Not reported

ENVIROSTOR:

Site Type: School Investigation
Site Type Detailed: School
Acres: 5.7
NPL: NO
Regulatory Agencies: SMBRP
Lead Agency: SMBRP
Program Manager: Not reported
Supervisor: Shahir Haddad
Division Branch: Schools Evaluation &

Map ID
Direction
Distance
Distance (ft.)Site

MAP FINDINGS

EDR ID Number
Database(s)
EPA ID Number

POINSETTIA/CIVIC CENTER (Continued)

S105628703

Facility ID: 30510021
Site Code: 404172
Assembly: 69
Senate: 34
Special Program: Not reported
Status: Inactive - Needs Evaluation
Status Date: 2001-11-27 00:00:00
Restricted Use: NO
Site Mgmt. Req.: NONE SPECIFIED
Funding: School District
Latitude: 33.7512
Longitude: -117.8571
APN: NONE SPECIFIED
Past Use: * WHOLESALE TRADE - NONDURABLE GOODS
Potential COC: , 30024
Confirmed COC: NONE SPECIFIED
Potential Description: NONE SPECIFIED
Alias Name: POINSETTIA/CIVIC CENTER
Alias Type: Alternate Name
Alias Name: SANTA ANA UNIFIED SCHOOL DISTRICT
Alias Type: Alternate Name
Alias Name: SANTA ANA USD/PROP POINSETTIA & CIVIC CT
Alias Type: Alternate Name
Alias Name: 404172
Alias Type: Project Code (Site Code)
Alias Name: 30510021
Alias Type: Envirostor ID Number

Completed Info:

Completed Area Name: PROJECT WIDE
Completed Sub Area Name: Not reported
Completed Document Type: Phase 1
Completed Date: 2000-11-07 00:00:00
Comments: DTSC issued a PEA required determination based on the Phase I report

Completed Area Name: PROJECT WIDE
Completed Sub Area Name: Not reported
Completed Document Type: Site Inspections/Visit (Non LUR)
Completed Date: 2001-01-12 00:00:00
Comments: Not reported

Completed Area Name: PROJECT WIDE
Completed Sub Area Name: Not reported
Completed Document Type: Cost Recovery Closeout Memo
Completed Date: 2001-11-27 00:00:00
Comments: Not reported

Completed Area Name: PROJECT WIDE
Completed Sub Area Name: Not reported
Completed Document Type: Environmental Oversight Agreement
Completed Date: 2001-01-11 00:00:00
Comments: Not reported

Future Area Name: Not reported
Future Sub Area Name: Not reported
Future Document Type: Not reported
Future Due Date: Not reported
Schedule Area Name: Not reported

Map ID
Direction
Distance
Distance (ft.)Site

MAP FINDINGS

EDR ID Number
Database(s)
EPA ID Number

POINSETTIA/CIVIC CENTER (Continued)

S105628703

Schedule Sub Area Name: Not reported
Schedule Document Type: Not reported
Schedule Due Date: Not reported
Schedule Revised Date: Not reported

28

1025 SANTIAGO AVE
SANTA ANA, CA 92701

AST A100336657
N/A

AST:
Owner: REED THOMAS COMPANY
Total Gallons: 1,320
Certified Unified Program Agencies: Orange

28

REED THOMAS CO.
1025 N SANTIAGO
SANTA ANA, CA 92701

SWEEPS UST S103620766
HAZNET N/A

SWEEPS UST:
Status: A
Comp Number: 324
Number: 1
Board Of Equalization: Not reported
Ref Date: 12-02-92
Act Date: 12-02-92
Created Date: 12-02-92
Tank Status: A
Owner Tank Id: 1
Swrcb Tank Id: 30-020-000324-000001
Actv Date: 12-02-92
Capacity: 10000
Tank Use: M.V. FUEL
Stg: P
Content: DIESEL
Number Of Tanks: 1

HAZNET:
Year: 2002
Gepaid: CAL000080894
Contact: MICHAEL BAUER / XTN-117
Telephone: 7145587691
Mailing Name: Not reported
Mailing Address: 1025 SANTIAGO ST
Mailing City,St,Zip: SANTA ANA, CA 927013834
Gen County: Orange
TSD EPA ID: Not reported
TSD County: Los Angeles
Waste Category: Waste oil and mixed oil
Disposal Method: R01
Tons: 2.00
Facility County: Not reported

Year: 2000
Gepaid: CAL000080894
Contact: HARVEY T BEIGLE
Telephone: 7145587691

| Map ID Direction Distance Distance (ft.)Site | MAP FINDINGS | EDR ID Number |
|---|--------------|---------------|
| | Database(s) | EPA ID Number |

| | |
|-----------------------------|------------|
| REED THOMAS CO. (Continued) | S103620766 |
|-----------------------------|------------|

Mailing Name: Not reported
Mailing Address: 1025 SANTIAGO ST
Mailing City,St,Zip: SANTA ANA, CA 927013834
Gen County: Orange
TSD EPA ID: CAD088838222
TSD County: Santa Cruz
Waste Category: Aqueous solution with total organic residues 10 percent or more
Disposal Method: Not reported
Tons: 1.8765
Facility County: Orange

Year: 1999
Gepaid: CAL000080894
Contact: HARVEY T BEIGLE
Telephone: 7145587691
Mailing Name: Not reported
Mailing Address: 1025 SANTIAGO ST
Mailing City,St,Zip: SANTA ANA, CA 927013834
Gen County: Orange
TSD EPA ID: CAT080013352
TSD County: Los Angeles
Waste Category: Waste oil and mixed oil
Disposal Method: R01
Tons: 3.5445
Facility County: Orange

Year: 1994
Gepaid: CAL000080894
Contact: HARVEY T BEIGLE
Telephone: 7145587691
Mailing Name: Not reported
Mailing Address: 1025 SANTIAGO ST
Mailing City,St,Zip: SANTA ANA, CA 927013834
Gen County: Orange
TSD EPA ID: CAT000613976
TSD County: Orange
Waste Category: Unspecified organic liquid mixture
Disposal Method: H01
Tons: .0000
Facility County: Orange

Year: 1993
Gepaid: CAL000080894
Contact: HARVEY T BEIGLE
Telephone: 7145587691
Mailing Name: Not reported
Mailing Address: 1025 SANTIAGO ST
Mailing City,St,Zip: SANTA ANA, CA 927013834
Gen County: Orange
TSD EPA ID: CAT000613976
TSD County: Orange
Waste Category: Organic liquids (nonsolvents) with halogens
Disposal Method: H01
Tons: .1245
Facility County: Orange

| Map ID Direction Distance Distance (ft.)Site | MAP FINDINGS | EDR ID Number |
|---|--------------|---------------|
| | Database(s) | EPA ID Number |

| | |
|-----------------------------|------------|
| REED THOMAS CO. (Continued) | S103620766 |
|-----------------------------|------------|

[Click this hyperlink](#) while viewing on your computer to access additional CA_HAZNET: detail in the EDR Site Report.

| | | | |
|----|--|------|-------------------|
| 28 | REED THOMAS CO. 1025 N SANTIAGO ST SANTA ANA, CA 92701 | LUST | S109284713 N/A |
|----|--|------|-------------------|

LUST:
Region: STATE
Global Id: T0605902315
Latitude: 33.7537733
Longitude: -117.8586552
Case Type: LUST Cleanup Site
Status: Open - Site Assessment
Status Date: 1999-11-17 00:00:00
Lead Agency: SANTA ANA, CITY OF
Case Worker: CC
Local Agency: SANTA ANA, CITY OF
RB Case Number: 083003523T
LOC Case Number: Not reported
File Location: Not reported
Potential Media Affect: Soil
Potential Contaminants of Concern: Diesel
Site History: Not reported

Click here to access the California GeoTracker records for this facility:

LUST:
Global Id: T0605902315
Contact Type: Local Agency Caseworker
Contact Name: CHRISTOPHER CIRAULO
Organization Name: SANTA ANA, CITY OF
Address: 1439 S. BROADWAY
City: SANTA ANA
Email: cciraulo@santa-ana.org
Phone Number: Not reported

Global Id: T0605902315
Contact Type: Regional Board Caseworker
Contact Name: ROSE SCOTT
Organization Name: SANTA ANA RWQCB (REGION 8)
Address: 3737 MAIN STREET, SUITE 500
City: RIVERSIDE
Email: rscott@waterboards.ca.gov
Phone Number: 9517824130

LUST:
Global Id: T0605902315
Action Type: Other
Date: 1950-01-01 00:00:00
Action: Leak Discovery

Global Id: T0605902315
Action Type: Other
Date: 1950-01-01 00:00:00
Action: Leak Stopped

Global Id: T0605902315

Map ID
Direction
Distance
Distance (ft.)Site
Database(s)
EDR ID Number
EPA ID Number

MAP FINDINGS

REED THOMAS CO. (Continued)

S109284713

Action Type: Other
Date: 1950-01-01 00:00:00
Action: Leak Reported

28

REED THOMAS CO.
1025
SANTA ANA, CA 92701

HIST CORTESE S104748383
LUST N/A
HAZNET

CORTESE:

Region: CORTESE
Facility County Code: 30
Reg By: LTNKA
Reg Id: 083001523T

Region: CORTESE
Facility County Code: 30
Reg By: LTNKA
Reg Id: 083003523T

LUST REG 8:

Region: 8
County: Orange
Regional Board: Santa Ana Region
Facility Status: Preliminary site assessment workplan submitted
Case Number: 083003523T
Local Case Num: Not reported
Case Type: Soil only
Substance: Diesel
Qty Leaked: Not reported
Abate Method: Not reported
Cross Street: WASHINGTON
Enf Type: Not reported
Funding: Responsible Party
How Discovered: OM
How Stopped: Not reported
Leak Cause: UNK
Leak Source: UNK
Global ID: T0605902315
How Stopped Date: 6/30/1999
Enter Date: 9/1/1999
Review Date: 8/2/1999
Prelim Assess: Not reported
Discover Date: 6/30/1999
Enforcement Date: Not reported
Close Date: Not reported
Workplan: 11/17/1999
Pollution Char: Not reported
Remed Plan: Not reported
Remed Action: Not reported
Monitoring: Not reported
Enter Date: 9/1/1999
GW Qualifies: Not reported
Soil Qualifies: Not reported
Operator: Not reported
Facility Contact: Not reported
Interim: Not reported

Map ID
Direction
Distance
Distance (ft.)Site
Database(s)
EDR ID Number
EPA ID Number

MAP FINDINGS

REED THOMAS CO. (Continued)

S104748383

Oversite Program: LUST
Latitude: 33.7537733
Longitude: -117.8586552
MTBE Date: Not reported
Max MTBE GW: Not reported
MTBE Concentration: 0
Max MTBE Soil: Not reported
MTBE Fuel: 0
MTBE Tested: Not Required to be Tested.
MTBE Class: *
Staff: RS
Staff Initials: JB
Lead Agency: Local Agency
Local Agency: Santa Ana, Orange County
Hydr Basin #: COASTAL PLAIN OF ORA
Beneficial: Not reported
Priority: Not reported
Cleanup Fund Id: Not reported
Work Suspended: No
Summary: Not reported

HAZNET:

Year: 2008
Gepaid: CAL000080894
Contact: DARRYL RADATZ
Telephone: 7145587691
Mailing Name: Not reported
Mailing Address: 1025 SANTIAGO ST
Mailing City,St,Zip: SANTA ANA, CA 927013834
Gen County: Orange
TSD EPA ID: CAD981696420
TSD County: Los Angeles
Waste Category: Aqueous solution with total organic residues less than 10 percent
Disposal Method: STORAGE, BULKING, AND/OR TRANSFER OFF SITE--NO TREATMENT/RECOVERY (H010-H129) OR (H131-H135)
Tons: 0.21
Facility County: Orange
Year: 2008
Gepaid: CAL000080894
Contact: DARRYL RADATZ
Telephone: 7145587691
Mailing Name: Not reported
Mailing Address: 1025 SANTIAGO ST
Mailing City,St,Zip: SANTA ANA, CA 927013834
Gen County: Orange
TSD EPA ID: NVT330010000
TSD County: 99
Waste Category: Other organic solids
Disposal Method: LANDFILL OR SURFACE IMPOUNDMENT THAT WILL BE CLOSED AS LANDFILL(TO INCLUDE ON-SITE TREATMENT AND/OR STABILIZATION)
Tons: 0.15
Facility County: Orange
Year: 2007
Gepaid: CAL000080894
Contact: DARRYL RADATZ

Map ID
Direction
Distance
Distance (ft.)Site

MAP FINDINGS

EDR ID Number
Database(s) EPA ID Number

REED THOMAS CO. (Continued) S104748383

Telephone: 7145587691
Mailing Name: Not reported
Mailing Address: 1025 SANTIAGO ST
Mailing City,St,Zip: SANTA ANA, CA 927013834
Gen County: Orange
TSD EPA ID: CAD097030993
TSD County: Los Angeles
Waste Category: Other organic solids
Disposal Method: STORAGE, BULKING, AND/OR TRANSFER OFF SITE--NO TREATMENT/RECOVERY (H010-H129) OR (H131-H135)
Tons: 0.3
Facility County: Orange

Year: 2006
Gepaid: CAL000080894
Contact: DARRYL RADATZ
Telephone: 7145587691
Mailing Name: Not reported
Mailing Address: 1025 SANTIAGO ST
Mailing City,St,Zip: SANTA ANA, CA 927013834
Gen County: Orange
TSD EPA ID: CAD097030993
TSD County: Los Angeles
Waste Category: Other organic solids
Disposal Method: D80
Tons: 0.22
Facility County: Orange

Year: 2005
Gepaid: CAL000080894
Contact: DARRYL RADATZ
Telephone: 7145587691
Mailing Name: Not reported
Mailing Address: 1025 SANTIAGO ST
Mailing City,St,Zip: SANTA ANA, CA 927013834
Gen County: Orange
TSD EPA ID: CAT080033681
TSD County: Los Angeles
Waste Category: Other organic solids
Disposal Method: Not reported
Tons: 0.2
Facility County: Not reported

[Click this hyperlink](#) while viewing on your computer to access additional CA_HAZNET: detail in the EDR Site Report.

29 STATION O23
1131 S MAIN ST
SANTA ANA, CA 92701
HIST UST:
Region: STATE
Facility ID: 00000005243
Facility Type: Gas Station
Other Type: Not reported
Total Tanks: 0005
Contact Name: Not reported
Telephone: 2139275339

HIST UST U001578125
N/A

Map ID
Direction
Distance
Distance (ft.)Site

MAP FINDINGS

EDR ID Number
Database(s) EPA ID Number

STATION O23 (Continued) U001578125

Owner Name: CALIFORNIA TARGET ENTERPRISES,
Owner Address: 12739 LAKEWOOD BLVD.
Owner City,St,Zip: DOWNEY, CA 90242

Tank Num: 001
Container Num: 231
Year Installed: Not reported
Tank Capacity: 00010000
Tank Used for: PRODUCT
Type of Fuel: REGULAR
Tank Construction: Not reported
Leak Detection: Stock Inventor

Tank Num: 002
Container Num: 232
Year Installed: Not reported
Tank Capacity: 00010000
Tank Used for: PRODUCT
Type of Fuel: UNLEADED
Tank Construction: Not reported
Leak Detection: Stock Inventor

Tank Num: 003
Container Num: 233
Year Installed: Not reported
Tank Capacity: 00010000
Tank Used for: PRODUCT
Type of Fuel: PREMIUM
Tank Construction: Not reported
Leak Detection: Stock Inventor

Tank Num: 004
Container Num: 234
Year Installed: Not reported
Tank Capacity: 00000000
Tank Used for: WASTE
Type of Fuel: WASTE OIL
Tank Construction: Not reported
Leak Detection: Visual

Tank Num: 005
Container Num: 235
Year Installed: Not reported
Tank Capacity: 00000000
Tank Used for: WASTE
Type of Fuel: WASTE OIL
Tank Construction: Not reported
Leak Detection: Visual

| Map ID | Direction | Distance | Distance (ft.)Site | Database(s) | EDR ID Number | EPA ID Number |
|--------|-----------|----------|--------------------|-------------|---------------|---------------|
|--------|-----------|----------|--------------------|-------------|---------------|---------------|

| | | | | | | |
|----|-------------|----------------|---------------------|------------|------------|--|
| 29 | STATION 023 | 1131 S MAIN ST | SANTA ANA, CA 92701 | CA FID UST | S101619750 | |
| | | | | SWEEPS UST | N/A | |

CA FID UST:

Facility ID: 30014291

Regulated By: UTNKA

Regulated ID: 00005243

Cortese Code: Not reported

SIC Code: Not reported

Facility Phone: 2139275339

Mail To: Not reported

Mailing Address: SAME AS I

Mailing Address 2: Not reported

Mailing City,St,Zip: SANTA ANA 92701

Contact: Not reported

Contact Phone: Not reported

DUNS Number: Not reported

NPDES Number: Not reported

EPA ID: Not reported

Comments: Not reported

Status: Active

SWEEPS UST:

Status: A

Comp Number: 155

Number: 9

Board Of Equalization: 44-779524

Ref Date: 07-15-93

Act Date: 07-15-93

Created Date: 07-31-88

Tank Status: A

Owner Tank Id: 231

Swrcb Tank Id: 30-020-000155-000001

Actv Date: 07-01-85

Capacity: 10000

Tank Use: M.V. FUEL

Stg: P

Content: LEADED

Number Of Tanks: 4

Status: A

Comp Number: 155

Number: 9

Board Of Equalization: 44-779524

Ref Date: 07-15-93

Act Date: 07-15-93

Created Date: 07-31-88

Tank Status: A

Owner Tank Id: 232

Swrcb Tank Id: 30-020-000155-000002

Actv Date: 07-01-85

Capacity: 10000

Tank Use: M.V. FUEL

Stg: P

Content: REG UNLEADED

Number Of Tanks: Not reported

Status: A

| Map ID | Direction | Distance | Distance (ft.)Site | Database(s) | EDR ID Number | EPA ID Number |
|--------|-----------|----------|--------------------|-------------|---------------|---------------|
|--------|-----------|----------|--------------------|-------------|---------------|---------------|

| | | | | | | |
|--|-------------------------|--|--|--|------------|--|
| | STATION 023 (Continued) | | | | S101619750 | |
|--|-------------------------|--|--|--|------------|--|

Comp Number: 155

Number: 9

Board Of Equalization: 44-779524

Ref Date: 07-15-93

Act Date: 07-15-93

Created Date: 07-31-88

Tank Status: A

Owner Tank Id: 233

Swrcb Tank Id: 30-020-000155-000003

Actv Date: 07-01-85

Capacity: 10000

Tank Use: M.V. FUEL

Stg: P

Content: REG UNLEADED

Number Of Tanks: Not reported

Status: A

Comp Number: 155

Number: 9

Board Of Equalization: 44-779524

Ref Date: 07-15-93

Act Date: 07-15-93

Created Date: 07-31-88

Tank Status: A

Owner Tank Id: 235

Swrcb Tank Id: 30-020-000155-000004

Actv Date: 07-01-85

Capacity: Not reported

Tank Use: OIL

Stg: W

Content: WASTE OIL

Number Of Tanks: Not reported

| | | | | | | |
|----|----------------------------|--------------------|---------------------|--------|------------|--|
| 30 | DICKS VACUUM TRUCK SERVICE | 1122 N HARBOR BLVD | SANTA ANA, CA 92703 | HAZNET | S104578426 | |
| | | | | HWP | N/A | |

HAZNET:

Year: 2003

Gepaid: CAL000121952

Contact: PAT OGLE-OWNER

Telephone: 7148954902

Mailing Name: Not reported

Mailing Address: 573 DRAKE DRIVE

Mailing City,St,Zip: MIRA LOMA, CA 917520425

Gen County: Orange

TSD EPA ID: CAD099452708

TSD County: Orange

Waste Category: Unspecified aqueous solution

Disposal Method: R01

Tons: 0.22

Facility County: Orange

Year: 2001

Gepaid: CAL000121952

Contact: PAT OGLE-OWNER

Telephone: 7148954902

Mailing Name: Not reported

| Map ID | Direction | Distance | Distance (ft.)Site | Database(s) | EDR ID Number | EPA ID Number |
|--------|-----------|----------|--------------------|-------------|---------------|---------------|
|--------|-----------|----------|--------------------|-------------|---------------|---------------|

DICKS VACUUM TRUCK SERVICE (Continued)

S104578426

Mailing Address: 573 DRAKE DRIVE
Mailing City,St,Zip: MIRA LOMA, CA 917520425
Gen County: Orange
TSD EPA ID: Not reported
TSD County: Los Angeles
Waste Category: Unspecified aqueous solution
Disposal Method: R01
Tons: 0.29
Facility County: Not reported

Year: 2000
Gepaid: CAL000121952
Contact: RICHARD AND PATRICIA OGLE
Telephone: 7148954902
Mailing Name: Not reported
Mailing Address: PO BOX 425
Mailing City,St,Zip: WESTMINSTER, CA 926840425
Gen County: Orange
TSD EPA ID: CAD099452708
TSD County: Los Angeles
Waste Category: Unspecified aqueous solution
Disposal Method: R01
Tons: .8756
Facility County: Orange

Year: 2000
Gepaid: CAL000121952
Contact: RICHARD AND PATRICIA OGLE
Telephone: 7148954902
Mailing Name: Not reported
Mailing Address: PO BOX 425
Mailing City,St,Zip: WESTMINSTER, CA 926840425
Gen County: Orange
TSD EPA ID: CAT000613893
TSD County: Los Angeles
Waste Category: Aqueous solution with total organic residues less than 10 percent
Disposal Method: H01
Tons: .1000
Facility County: Orange

Year: 1999
Gepaid: CAL000121952
Contact: RICHARD AND PATRICIA OGLE
Telephone: 7148954902
Mailing Name: Not reported
Mailing Address: PO BOX 425
Mailing City,St,Zip: WESTMINSTER, CA 926840425
Gen County: Orange
TSD EPA ID: CAT080013352
TSD County: Los Angeles
Waste Category: Aqueous solution with total organic residues less than 10 percent
Disposal Method: R01
Tons: 8.3816
Facility County: Orange

| Map ID | Direction | Distance | Distance (ft.)Site | Database(s) | EDR ID Number | EPA ID Number |
|--------|-----------|----------|--------------------|-------------|---------------|---------------|
|--------|-----------|----------|--------------------|-------------|---------------|---------------|

DICKS VACUUM TRUCK SERVICE (Continued)

S104578426

[Click this hyperlink](#) while viewing on your computer to access 56 additional CA_HAZNET: record(s) in the EDR Site Report.

HWP:
EPA Id: CAL000121952
Latitude: 33.754533
Longitude: -117.920292
Facility Type: HAZ WASTE - NON-OPERATING
Cleanup Status: Not reported
Region: CYPRESS, GEOLOGY CAL SUPPORT
Permit Maintenance Lead: Not reported
Permit Renewal Lead: Not reported
Corrective Action Lead: Not reported
Supervisor: Not reported
Site Code: 400085, 400667
Assembly District: Not reported
Senate District: Not reported
Public Information Officer: Not reported
Facility Status: No files on this facility could be found. Per Project Manager Robert Romero, this is the history of the facility: The facility requires corrective action. DTSC requested an RFI workplan from the facility. Three submittals were received, and all were found to be grossly deficient (last one recieved in 2001). The facility has been handled by the Geology, Permitting, and Corrective Action Branch (GPCAB) and Tiered Permitting Branch at different times. GPCAB has taken no further action on the facility, because enforcement action has not been effective in producing an acceptable workplan. We have no information on the permitting status of the site (whether this site was RCRA or Tiered Permitting). Tiered permitting group was asked about this facility and they stated this site was not on their list of facilities. Also contacted Orange County CUPA program. Per OC CUPA program, this facility had past issues with illegal dumping and was fined. However, no record of this facility being Tiered Permit facility. Database could not be updated because no files available.

Site History: Not reported

31 HPL MECHANICAL
1041
SANTA ANA, CA 92701

HIST CORTESE S101589671
LUST N/A
CA FID UST
SWEEPS UST

CORTESE:
Region: CORTESE
Facility County Code: 30
Reg By: LTNKA
Reg Id: 083003633T

LUST REG 8:
Region: 8
County: Orange
Regional Board: Santa Ana Region
Facility Status: Leak being confirmed
Case Number: 083003633T
Local Case Num: Not reported
Case Type: Soil only
Substance: Gasoline
Qty Leaked: Not reported

Map ID
Direction
Distance
Distance (ft.)Site

MAP FINDINGS

EDR ID Number
Database(s)
EPA ID Number

HPL MECHANICAL (Continued)

S101589671

Abate Method: Not reported
Cross Street: WASHINGTON AVENUE
Enf Type: Not reported
Funding: Not reported
How Discovered: Tank Closure
How Stopped: Not reported
Leak Cause: UNK
Leak Source: UNK
Global ID: T0605902352
How Stopped Date: 12/22/1998
Enter Date: 2/9/2000
Review Date: 12/23/1999
Prelim Assess: Not reported
Discover Date: 12/23/1999
Enforcement Date: Not reported
Close Date: Not reported
Workplan: Not reported
Pollution Char: Not reported
Remed Plan: Not reported
Remed Action: Not reported
Monitoring: Not reported
Enter Date: 2/9/2000
GW Qualifies: Not reported
Soil Qualifies: Not reported
Operator: Not reported
Facility Contact: Not reported
Interim: Not reported
Oversite Program: LUST
Latitude: 33.75592471
Longitude: -117.8571522
MTBE Date: Not reported
Max MTBE GW: Not reported
MTBE Concentration: 0
Max MTBE Soil: Not reported
MTBE Fuel: 1
MTBE Tested: Site NOT Tested for MTBE.Includes Unknown and Not Analyzed.
MTBE Class: *
Staff: RS
Staff Initials: JB
Lead Agency: Local Agency
Local Agency: Santa Ana, Orange County
Hydr Basin #: COASTAL PLAIN OF ORA
Beneficial: Not reported
Priority: Not reported
Cleanup Fund Id: Not reported
Work Suspended: No
Summary: Not reported

CA FID UST:

Facility ID: 30017809
Regulated By: UTKNA
Regulated ID: Not reported
Cortese Code: Not reported
SIC Code: Not reported
Facility Phone: 7145410220
Mail To: Not reported
Mailing Address: 1041 LOGAN ST

Map ID
Direction
Distance
Distance (ft.)Site

MAP FINDINGS

EDR ID Number
Database(s)
EPA ID Number

HPL MECHANICAL (Continued)

S101589671

Mailing Address 2: Not reported
Mailing City,St,Zip: SANTA ANA 92701
Contact: Not reported
Contact Phone: Not reported
DUNs Number: Not reported
NPDES Number: Not reported
EPA ID: Not reported
Comments: Not reported
Status: Active

SWEEPS UST:

Status: A
Comp Number: 459
Number: 1
Board Of Equalization: Not reported
Ref Date: 02-26-92
Act Date: 02-26-92
Created Date: 02-26-92
Tank Status: A
Owner Tank Id: Not reported
Swrcb Tank Id: 30-020-000459-000002
Actv Date: 02-26-92
Capacity: 1000
Tank Use: M.V. FUEL
Stg: P
Content: REG UNLEADED
Number Of Tanks: Not reported

Status: A
Comp Number: 459
Number: 1
Board Of Equalization: Not reported
Ref Date: 02-26-92
Act Date: 02-26-92
Created Date: 02-26-92
Tank Status: A
Owner Tank Id: Not reported
Swrcb Tank Id: 30-020-000459-000001
Actv Date: 02-26-92
Capacity: 1000
Tank Use: M.V. FUEL
Stg: P
Content: REG UNLEADED
Number Of Tanks: 2

31 HPL MECHANICAL
1041 N LOGAN ST
SANTA ANA, CA 92701

LUST S109284589
N/A

LUST:

Region: STATE
Global Id: T0605902352
Latitude: 33.75592471
Longitude: -117.8571522
Case Type: LUST Cleanup Site
Status: Open - Site Assessment
Status Date: 1999-12-23 00:00:00

Map ID
Direction
Distance
Distance (ft.) Site

MAP FINDINGS

EDR ID Number
Database(s) EPA ID Number

HPL MECHANICAL (Continued)

S109284589

Lead Agency: SANTA ANA, CITY OF
Case Worker: CC
Local Agency: SANTA ANA, CITY OF
RB Case Number: 083003633T
LOC Case Number: Not reported
File Location: Not reported
Potential Media Affect: Soil
Potential Contaminants of Concern: Gasoline
Site History: Not reported

[Click here to access the California GeoTracker records for this facility:](#)

LUST:

Global Id: T0605902352
Contact Type: Local Agency Caseworker
Contact Name: CHRISTOPHER CIRAULO
Organization Name: SANTA ANA, CITY OF
Address: 1439 S. BROADWAY
City: SANTA ANA
Email: cciraulo@santa-ana.org
Phone Number: Not reported

Global Id: T0605902352
Contact Type: Regional Board Caseworker
Contact Name: ROSE SCOTT
Organization Name: SANTA ANA RWQCB (REGION 8)
Address: 3737 MAIN STREET, SUITE 500
City: RIVERSIDE
Email: rscott@waterboards.ca.gov
Phone Number: 9517824130

LUST:

Global Id: T0605902352
Action Type: Other
Date: 1950-01-01 00:00:00
Action: Leak Discovery

Global Id: T0605902352
Action Type: Other
Date: 1950-01-01 00:00:00
Action: Leak Stopped

Global Id: T0605902352
Action Type: Other
Date: 1950-01-01 00:00:00
Action: Leak Reported

Map ID
Direction
Distance
Distance (ft.) Site

MAP FINDINGS

EDR ID Number
Database(s) EPA ID Number

32 JASCO CHEMICAL
1008 N FULLER ST
SANTA ANA, CA 92701

LUST S109284626
N/A

LUST:

Region: STATE
Global Id: T0605902277
Latitude: 33.7538193
Longitude: -117.8554157
Case Type: LUST Cleanup Site
Status: Completed - Case Closed
Status Date: 2001-06-14 00:00:00
Lead Agency: SANTA ANA RWQCB (REGION 8)
Case Worker: RS
Local Agency: SANTA ANA, CITY OF
RB Case Number: 083003448T
LOC Case Number: Not reported
File Location: Not reported
Potential Media Affect: Soil
Potential Contaminants of Concern: Other Solvent or Non-Petroleum Hydrocarbon
Site History: Not reported

[Click here to access the California GeoTracker records for this facility:](#)

LUST:

Global Id: T0605902277
Contact Type: Regional Board Caseworker
Contact Name: ROSE SCOTT
Organization Name: SANTA ANA RWQCB (REGION 8)
Address: 3737 MAIN STREET, SUITE 500
City: RIVERSIDE
Email: rscott@waterboards.ca.gov
Phone Number: 9517824130

Global Id: T0605902277
Contact Type: Local Agency Caseworker
Contact Name: CHRISTOPHER CIRAULO
Organization Name: SANTA ANA, CITY OF
Address: 1439 S. BROADWAY
City: SANTA ANA
Email: cciraulo@santa-ana.org
Phone Number: Not reported

LUST:

Global Id: T0605902277
Action Type: Other
Date: 1950-01-01 00:00:00
Action: Leak Discovery

Global Id: T0605902277
Action Type: Other
Date: 1950-01-01 00:00:00
Action: Leak Stopped

Global Id: T0605902277
Action Type: Other
Date: 1950-01-01 00:00:00
Action: Leak Reported

| Map ID | Direction | Distance | Distance (ft.)Site | Database(s) | EPA ID Number | EDR ID Number |
|--------|-----------|----------|--------------------|-------------|---------------|---------------|
|--------|-----------|----------|--------------------|-------------|---------------|---------------|

MAP FINDINGS

JASCO CHEMICAL (Continued)

Global Id: T0605902277
Action Type: ENFORCEMENT
Date: 2001-06-14 00:00:00
Action: Closure/No Further Action Letter

S109284626

| | | | |
|----|---|----------|-------------------|
| 32 | JASCO CHEMICAL CORP. 1008 FULLER ST SANTA ANA, CA 92701 | HIST UST | 1000175603 N/A |
|----|---|----------|-------------------|

HIST UST:

Region: STATE
Facility ID: 00000008416
Facility Type: Other
Other Type: MANUFACTURER
Total Tanks: 0009
Contact Name: SKIP BRABENDER
Telephone: 7145476951
Owner Name: JASCO CHEMICAL CORP.
Owner Address: P.O. BOX J
Owner City,St,Zip: MOUNTAIN VIEW, CA 94042

Tank Num: 001
Container Num: TEN
Year Installed: 1980
Tank Capacity: 00010000
Tank Used for: PRODUCT
Type of Fuel: Not reported
Tank Construction: Not reported
Leak Detection: None

Tank Num: 002
Container Num: ELEVEN
Year Installed: 1980
Tank Capacity: 00012000
Tank Used for: PRODUCT
Type of Fuel: Not reported
Tank Construction: Not reported
Leak Detection: None

Tank Num: 003
Container Num: TWELVE
Year Installed: 1980
Tank Capacity: 00006000
Tank Used for: PRODUCT
Type of Fuel: Not reported
Tank Construction: Not reported
Leak Detection: None

Tank Num: 004
Container Num: THIRTEEN
Year Installed: 1980
Tank Capacity: 00005000
Tank Used for: PRODUCT
Type of Fuel: Not reported
Tank Construction: Not reported
Leak Detection: None

| Map ID | Direction | Distance | Distance (ft.)Site | Database(s) | EPA ID Number | EDR ID Number |
|--------|-----------|----------|--------------------|-------------|---------------|---------------|
|--------|-----------|----------|--------------------|-------------|---------------|---------------|

MAP FINDINGS

JASCO CHEMICAL CORP. (Continued)

Tank Num: 005
Container Num: FOURTEEN
Year Installed: 1980
Tank Capacity: 00010000
Tank Used for: PRODUCT
Type of Fuel: Not reported
Tank Construction: Not reported
Leak Detection: None

1000175603

Tank Num: 006
Container Num: FIFTEEN
Year Installed: 1980
Tank Capacity: 00005000
Tank Used for: PRODUCT
Type of Fuel: Not reported
Tank Construction: Not reported
Leak Detection: None

Tank Num: 007
Container Num: SIXTEEN
Year Installed: 1980
Tank Capacity: 00008000
Tank Used for: PRODUCT
Type of Fuel: Not reported
Tank Construction: Not reported
Leak Detection: None

Tank Num: 008
Container Num: SEVENTEEN
Year Installed: 1980
Tank Capacity: 00005000
Tank Used for: PRODUCT
Type of Fuel: Not reported
Tank Construction: Not reported
Leak Detection: None

Tank Num: 009
Container Num: EIGHTEEN
Year Installed: Not reported
Tank Capacity: 00001000
Tank Used for: PRODUCT
Type of Fuel: REGULAR
Tank Construction: Not reported
Leak Detection: None

| | | | |
|----|---|---|-------------------|
| 32 | JASCO CHEMICAL 1008 SANTA ANA, CA 92701 | HIST CORTESE LUST CA FID UST EMI | S101589681 N/A |
|----|---|---|-------------------|

CORTESE:

Region: CORTESE
Facility County Code: 30
Reg By: LTNKA
Reg Id: 083003448T

LUST REG 8:

| Map ID | Direction | Distance | Distance (ft.)Site | Database(s) | EPA ID Number |
|--------|-----------|----------|--------------------|-------------|---------------|
|--------|-----------|----------|--------------------|-------------|---------------|

MAP FINDINGS

EDR ID Number

JASCO CHEMICAL (Continued)

S101589681

Region: 8
County: Orange
Regional Board: Santa Ana Region
Facility Status: Case Closed
Case Number: 083003448T
Local Case Num: Not reported
Case Type: Soil only
Substance: Methylene Chloride
Qty Leaked: Not reported
Abate Method: Not reported
Cross Street: WASHINGTON
Enf Type: Not reported
Funding: Not reported
How Discovered: Tank Closure
How Stopped: Not reported
Leak Cause: UNK
Leak Source: UNK
Global ID: T0605902277
How Stopped Date: 11/9/1998
Enter Date: 5/12/1999
Review Date: Not reported
Prelim Assess: 11/17/1998
Discover Date: 11/9/1998
Enforcement Date: Not reported
Close Date: 6/14/2001
Workplan: Not reported
Pollution Char: 11/19/1999
Remed Plan: 3/28/2000
Remed Action: Not reported
Monitoring: Not reported
Enter Date: 5/12/1999
GW Qualifies: Not reported
Soil Qualifies: <
Operator: Not reported
Facility Contact: Not reported
Interim: Not reported
Oversite Program: LUST
Latitude: 33.7536164
Longitude: -117.8556861
MTBE Date: Not reported
Max MTBE GW: Not reported
MTBE Concentration: 1
Max MTBE Soil: 10
MTBE Fuel: 0
MTBE Tested: MTBE Detected. Site tested for MTBE & MTBE detected
MTBE Class: *
Staff: RS
Staff Initials: JB
Lead Agency: Regional Board
Local Agency: Santa Ana, Orange County
Hydr Basin #: COASTAL PLAIN OF ORA
Beneficial: Not reported
Priority: Not reported
Cleanup Fund Id: Not reported
Work Suspended: Not reported
Summary: Not reported

| Map ID | Direction | Distance | Distance (ft.)Site | Database(s) | EPA ID Number |
|--------|-----------|----------|--------------------|-------------|---------------|
|--------|-----------|----------|--------------------|-------------|---------------|

MAP FINDINGS

EDR ID Number

JASCO CHEMICAL (Continued)

S101589681

CA FID UST:
Facility ID: 30017879
Regulated By: UTNKA
Regulated ID: 00053227
Cortese Code: Not reported
SIC Code: Not reported
Facility Phone: 7148358350
Mail To: Not reported
Mailing Address: 936 E 003RD ST
Mailing Address 2: Not reported
Mailing City,St,Zip: SANTA ANA 92701
Contact: Not reported
Contact Phone: Not reported
DUNs Number: Not reported
NPDES Number: Not reported
EPA ID: Not reported
Comments: Not reported
Status: Active

EMI:
Year: 1987
County Code: 30
Air Basin: SC
Facility ID: 6624
Air District Name: SC
SIC Code: 5199
Air District Name: SOUTH COAST AQMD
Community Health Air Pollution Info System: Not reported
Consolidated Emission Reporting Rule: Not reported
Total Organic Hydrocarbon Gases Tons/Yr: 4
Reactive Organic Gases Tons/Yr: 3
Carbon Monoxide Emissions Tons/Yr: 0
NOX - Oxides of Nitrogen Tons/Yr: 0
SOX - Oxides of Sulphur Tons/Yr: 0
Particulate Matter Tons/Yr: 0
Part. Matter 10 Micrometers & Smllr Tons/Yr: 0

Year: 1990
County Code: 30
Air Basin: SC
Facility ID: 6624
Air District Name: SC
SIC Code: 2851
Air District Name: SOUTH COAST AQMD
Community Health Air Pollution Info System: Not reported
Consolidated Emission Reporting Rule: Not reported
Total Organic Hydrocarbon Gases Tons/Yr: 2
Reactive Organic Gases Tons/Yr: 2
Carbon Monoxide Emissions Tons/Yr: 0
NOX - Oxides of Nitrogen Tons/Yr: 0
SOX - Oxides of Sulphur Tons/Yr: 0
Particulate Matter Tons/Yr: 0
Part. Matter 10 Micrometers & Smllr Tons/Yr: 0

Year: 1993
County Code: 30

Map ID
Direction
Distance
Distance (ft.)Site

MAP FINDINGS

EDR ID Number
Database(s)
EPA ID Number

JASCO CHEMICAL (Continued)

S101589681

Air Basin: SC
Facility ID: 6624
Air District Name: SC
SIC Code: 2851
Air District Name: SOUTH COAST AQMD
Community Health Air Pollution Info System: Not reported
Consolidated Emission Reporting Rule: Not reported
Total Organic Hydrocarbon Gases Tons/Yr: 13
Reactive Organic Gases Tons/Yr: 5
Carbon Monoxide Emissions Tons/Yr: 0
NOX - Oxides of Nitrogen Tons/Yr: 0
SOX - Oxides of Sulphur Tons/Yr: 0
Particulate Matter Tons/Yr: 0
Part. Matter 10 Micrometers & Smllr Tons/Yr: 0

Year: 1995
County Code: 30
Air Basin: SC
Facility ID: 6624
Air District Name: SC
SIC Code: 2851
Air District Name: SOUTH COAST AQMD
Community Health Air Pollution Info System: Not reported
Consolidated Emission Reporting Rule: Not reported
Total Organic Hydrocarbon Gases Tons/Yr: 13
Reactive Organic Gases Tons/Yr: 5
Carbon Monoxide Emissions Tons/Yr: 0
NOX - Oxides of Nitrogen Tons/Yr: 0
SOX - Oxides of Sulphur Tons/Yr: 0
Particulate Matter Tons/Yr: 0
Part. Matter 10 Micrometers & Smllr Tons/Yr: 0

Year: 1997
County Code: 30
Air Basin: SC
Facility ID: 6624
Air District Name: SC
SIC Code: 2851
Air District Name: SOUTH COAST AQMD
Community Health Air Pollution Info System: Not reported
Consolidated Emission Reporting Rule: Not reported
Total Organic Hydrocarbon Gases Tons/Yr: 10
Reactive Organic Gases Tons/Yr: 6
Carbon Monoxide Emissions Tons/Yr: 0
NOX - Oxides of Nitrogen Tons/Yr: 0
SOX - Oxides of Sulphur Tons/Yr: 0
Particulate Matter Tons/Yr: 0
Part. Matter 10 Micrometers & Smllr Tons/Yr: 0

Year: 1998
County Code: 30
Air Basin: SC
Facility ID: 6624
Air District Name: SC
SIC Code: 2851
Air District Name: SOUTH COAST AQMD
Community Health Air Pollution Info System: Not reported

Map ID
Direction
Distance
Distance (ft.)Site

MAP FINDINGS

EDR ID Number
Database(s)
EPA ID Number

JASCO CHEMICAL (Continued)

S101589681

Consolidated Emission Reporting Rule: Not reported
Total Organic Hydrocarbon Gases Tons/Yr: 8
Reactive Organic Gases Tons/Yr: 5
Carbon Monoxide Emissions Tons/Yr: 0
NOX - Oxides of Nitrogen Tons/Yr: 0
SOX - Oxides of Sulphur Tons/Yr: 0
Particulate Matter Tons/Yr: 0
Part. Matter 10 Micrometers & Smllr Tons/Yr: 0

Year: 1999
County Code: 30
Air Basin: SC
Facility ID: 6624
Air District Name: SC
SIC Code: 2851
Air District Name: SOUTH COAST AQMD
Community Health Air Pollution Info System: Not reported
Consolidated Emission Reporting Rule: Not reported
Total Organic Hydrocarbon Gases Tons/Yr: 10
Reactive Organic Gases Tons/Yr: 6
Carbon Monoxide Emissions Tons/Yr: 0
NOX - Oxides of Nitrogen Tons/Yr: 0
SOX - Oxides of Sulphur Tons/Yr: 0
Particulate Matter Tons/Yr: 0
Part. Matter 10 Micrometers & Smllr Tons/Yr: 0

Year: 2000
County Code: 30
Air Basin: SC
Facility ID: 6624
Air District Name: SC
SIC Code: 2851
Air District Name: SOUTH COAST AQMD
Community Health Air Pollution Info System: Not reported
Consolidated Emission Reporting Rule: Not reported
Total Organic Hydrocarbon Gases Tons/Yr: 10
Reactive Organic Gases Tons/Yr: 6
Carbon Monoxide Emissions Tons/Yr: 0
NOX - Oxides of Nitrogen Tons/Yr: 0
SOX - Oxides of Sulphur Tons/Yr: 0
Particulate Matter Tons/Yr: 0
Part. Matter 10 Micrometers & Smllr Tons/Yr: 0

Year: 2001
County Code: 30
Air Basin: SC
Facility ID: 6624
Air District Name: SC
SIC Code: 2851
Air District Name: SOUTH COAST AQMD
Community Health Air Pollution Info System: Not reported
Consolidated Emission Reporting Rule: Not reported
Total Organic Hydrocarbon Gases Tons/Yr: 0
Reactive Organic Gases Tons/Yr: 0
Carbon Monoxide Emissions Tons/Yr: 0
NOX - Oxides of Nitrogen Tons/Yr: 0
SOX - Oxides of Sulphur Tons/Yr: 0

| Map ID | MAP FINDINGS | EDR ID Number |
|--------------------|--------------|---------------|
| Direction | | |
| Distance | | |
| Distance (ft.)Site | Database(s) | EPA ID Number |

| | |
|----------------------------|------------|
| JASCO CHEMICAL (Continued) | S101589681 |
|----------------------------|------------|

| | |
|--|------------------|
| Particulate Matter Tons/Yr: | 0 |
| Part. Matter 10 Micrometers & Smllr Tons/Yr: | 0 |
| Year: | 2002 |
| County Code: | 30 |
| Air Basin: | SC |
| Facility ID: | 6624 |
| Air District Name: | SC |
| SIC Code: | 2851 |
| Air District Name: | SOUTH COAST AQMD |
| Community Health Air Pollution Info System: | Not reported |
| Consolidated Emission Reporting Rule: | Not reported |
| Total Organic Hydrocarbon Gases Tons/Yr: | 0 |
| Reactive Organic Gases Tons/Yr: | 0 |
| Carbon Monoxide Emissions Tons/Yr: | 0 |
| NOX - Oxides of Nitrogen Tons/Yr: | 0 |
| SOX - Oxides of Sulphur Tons/Yr: | 0 |
| Particulate Matter Tons/Yr: | 0 |
| Part. Matter 10 Micrometers & Smllr Tons/Yr: | 0 |

| | |
|--|------------------|
| Year: | 2003 |
| County Code: | 30 |
| Air Basin: | SC |
| Facility ID: | 6624 |
| Air District Name: | SC |
| SIC Code: | 2851 |
| Air District Name: | SOUTH COAST AQMD |
| Community Health Air Pollution Info System: | Not reported |
| Consolidated Emission Reporting Rule: | Not reported |
| Total Organic Hydrocarbon Gases Tons/Yr: | 0 |
| Reactive Organic Gases Tons/Yr: | 0 |
| Carbon Monoxide Emissions Tons/Yr: | 0 |
| NOX - Oxides of Nitrogen Tons/Yr: | 0 |
| SOX - Oxides of Sulphur Tons/Yr: | 0 |
| Particulate Matter Tons/Yr: | 0 |
| Part. Matter 10 Micrometers & Smllr Tons/Yr: | 0 |

| | |
|--|------------------|
| Year: | 2004 |
| County Code: | 30 |
| Air Basin: | SC |
| Facility ID: | 6624 |
| Air District Name: | SC |
| SIC Code: | 2851 |
| Air District Name: | SOUTH COAST AQMD |
| Community Health Air Pollution Info System: | Not reported |
| Consolidated Emission Reporting Rule: | Not reported |
| Total Organic Hydrocarbon Gases Tons/Yr: | 0.0644229 |
| Reactive Organic Gases Tons/Yr: | 0.05 |
| Carbon Monoxide Emissions Tons/Yr: | 0.000175 |
| NOX - Oxides of Nitrogen Tons/Yr: | 0.00065 |
| SOX - Oxides of Sulphur Tons/Yr: | 0.00000415 |
| Particulate Matter Tons/Yr: | 0.0000375 |
| Part. Matter 10 Micrometers & Smllr Tons/Yr: | 0 |

| | |
|--------------|------|
| Year: | 2005 |
| County Code: | 30 |
| Air Basin: | SC |

| Map ID | MAP FINDINGS | EDR ID Number |
|--------------------|--------------|---------------|
| Direction | | |
| Distance | | |
| Distance (ft.)Site | Database(s) | EPA ID Number |

| | |
|----------------------------|------------|
| JASCO CHEMICAL (Continued) | S101589681 |
|----------------------------|------------|

| | |
|--|------------------|
| Facility ID: | 6624 |
| Air District Name: | SC |
| SIC Code: | 2851 |
| Air District Name: | SOUTH COAST AQMD |
| Community Health Air Pollution Info System: | Not reported |
| Consolidated Emission Reporting Rule: | Not reported |
| Total Organic Hydrocarbon Gases Tons/Yr: | .078435 |
| Reactive Organic Gases Tons/Yr: | .066435257 |
| Carbon Monoxide Emissions Tons/Yr: | .000175 |
| NOX - Oxides of Nitrogen Tons/Yr: | .00065 |
| SOX - Oxides of Sulphur Tons/Yr: | .000003 |
| Particulate Matter Tons/Yr: | .000035 |
| Part. Matter 10 Micrometers & Smllr Tons/Yr: | .00003325 |

| | |
|--|----------------------|
| Year: | 2006 |
| County Code: | 30 |
| Air Basin: | SC |
| Facility ID: | 6624 |
| Air District Name: | SC |
| SIC Code: | 2851 |
| Air District Name: | SOUTH COAST AQMD |
| Community Health Air Pollution Info System: | Not reported |
| Consolidated Emission Reporting Rule: | Not reported |
| Total Organic Hydrocarbon Gases Tons/Yr: | .1110163543720133175 |
| Reactive Organic Gases Tons/Yr: | .086 |
| Carbon Monoxide Emissions Tons/Yr: | .126 |
| NOX - Oxides of Nitrogen Tons/Yr: | .15 |
| SOX - Oxides of Sulphur Tons/Yr: | .001 |
| Particulate Matter Tons/Yr: | .011 |
| Part. Matter 10 Micrometers & Smllr Tons/Yr: | .011 |

| | |
|--|----------------------|
| Year: | 2007 |
| County Code: | 30 |
| Air Basin: | SC |
| Facility ID: | 6624 |
| Air District Name: | SC |
| SIC Code: | 2851 |
| Air District Name: | SOUTH COAST AQMD |
| Community Health Air Pollution Info System: | Not reported |
| Consolidated Emission Reporting Rule: | Not reported |
| Total Organic Hydrocarbon Gases Tons/Yr: | .1110163543720133175 |
| Reactive Organic Gases Tons/Yr: | .086 |
| Carbon Monoxide Emissions Tons/Yr: | .126 |
| NOX - Oxides of Nitrogen Tons/Yr: | .15 |
| SOX - Oxides of Sulphur Tons/Yr: | .001 |
| Particulate Matter Tons/Yr: | .011 |
| Part. Matter 10 Micrometers & Smllr Tons/Yr: | .011 |

| Map ID | Direction | Distance | Distance (ft.)Site | Database(s) | EDR ID Number | EPA ID Number |
|--------|-----------|----------|--------------------|-------------|---------------|---------------|
|--------|-----------|----------|--------------------|-------------|---------------|---------------|

| | | | |
|----|-----------------------------|-------------|--------------|
| 32 | SERVICE MFG AND ENGINEERING | RCRA-NonGen | 1000819301 |
| | 1029 N FULLER ST | FINDS | CAD983652769 |
| | SANTA ANA, CA 92701 | | |

RCRA-NonGen:
Date form received by agency: 04/30/1997
Facility name: SERVICE MFG AND ENGINEERING
Facility address: 1029 N FULLER ST
SANTA ANA, CA 92701
EPA ID: CAD983652769
Mailing address: S DUPONT DR
ANAHEIM, CA 92806
Contact: DAVID CHU
Contact address: 2230 S DUPONT DR
ANAHEIM, CA 92806
Contact country: US
Contact telephone: (714) 937-5098
Contact email: Not reported
EPA Region: 09
Classification: Non-Generator
Description: Handler: Non-Generators do not presently generate hazardous waste

Owner/Operator Summary:
Owner/operator name: SERVICE MANUFACTURING AND ENGINEERING
Owner/operator address: 1029 N FULLER ST
SANTA ANA, CA 92701
Owner/operator country: Not reported
Owner/operator telephone: (714) 836-4016
Legal status: Private
Owner/Operator Type: Owner
Owner/Op start date: Not reported
Owner/Op end date: Not reported

Handler Activities Summary:
U.S. importer of hazardous waste: No
Mixed waste (haz. and radioactive): No
Recycler of hazardous waste: No
Transporter of hazardous waste: No
Treater, storer or disposer of HW: No
Underground injection activity: No
On-site burner exemption: No
Furnace exemption: No
Used oil fuel burner: No
Used oil processor: No
User oil refiner: No
Used oil fuel marketer to burner: No
Used oil Specification marketer: No
Used oil transfer facility: No
Used oil transporter: No

Violation Status: No violations found

FINDS:

Registry ID: 110002887617

Environmental Interest/Information System
RCRAInfo is a national information system that supports the Resource
Conservation and Recovery Act (RCRA) program through the tracking of

| Map ID | Direction | Distance | Distance (ft.)Site | Database(s) | EDR ID Number | EPA ID Number |
|--------|-----------|----------|--------------------|-------------|---------------|---------------|
|--------|-----------|----------|--------------------|-------------|---------------|---------------|

| | | | |
|--|---|--|------------|
| | SERVICE MFG AND ENGINEERING (Continued) | | 1000819301 |
|--|---|--|------------|

events and activities related to facilities that generate, transport,
and treat, store, or dispose of hazardous waste. RCRAInfo allows RCRA
program staff to track the notification, permit, compliance, and
corrective action activities required under RCRA.

| | | | |
|----|---------------------|----------|--------------|
| 33 | WATERS CHIROPRACTIC | RCRA-SQG | 1000597948 |
| | 1010 N BROADWAY | FINDS | CAD983619834 |
| | SANTA ANA, CA 92701 | | |

RCRA-SQG:
Date form received by agency: 02/20/1992
Facility name: WATERS CHIROPRACTIC
Facility address: 1010 N BROADWAY
SANTA ANA, CA 92701
EPA ID: CAD983619834
Mailing address: N BROADWAY
SANTA ANA, CA 92701
Contact: BEVERLY WATERS
Contact address: 1010 N BROADWAY
SANTA ANA, CA 92701
Contact country: US
Contact telephone: (714) 835-4458
Contact email: Not reported
EPA Region: 09
Classification: Small Small Quantity Generator
Description: Handler: generates more than 100 and less than 1000 kg of hazardous
waste during any calendar month and accumulates less than 6000 kg of
hazardous waste at any time; or generates 100 kg or less of hazardous
waste during any calendar month, and accumulates more than 1000 kg of
hazardous waste at any time

Owner/Operator Summary:
Owner/operator name: CHARLES N WATERS D C
Owner/operator address: 1010 N BROADWAY
SANTA ANA, CA 92701
Owner/operator country: Not reported
Owner/operator telephone: (714) 835-4458
Legal status: Private
Owner/Operator Type: Owner
Owner/Op start date: Not reported
Owner/Op end date: Not reported

Handler Activities Summary:
U.S. importer of hazardous waste: No
Mixed waste (haz. and radioactive): No
Recycler of hazardous waste: No
Transporter of hazardous waste: No
Treater, storer or disposer of HW: No
Underground injection activity: No
On-site burner exemption: No
Furnace exemption: No
Used oil fuel burner: No
Used oil processor: No
User oil refiner: No
Used oil fuel marketer to burner: No
Used oil Specification marketer: No

Map ID
Direction
Distance
Distance (ft.)Site

MAP FINDINGS

EDR ID Number
Database(s)
EPA ID Number

WATERS CHIROPRACTIC (Continued)

1000597948

Used oil transfer facility: No
Used oil transporter: No

Violation Status: No violations found

FINDS:

Registry ID: 110002869664

Environmental Interest/Information System

RCRAInfo is a national information system that supports the Resource Conservation and Recovery Act (RCRA) program through the tracking of events and activities related to facilities that generate, transport, and treat, store, or dispose of hazardous waste. RCRAInfo allows RCRA program staff to track the notification, permit, compliance, and corrective action activities required under RCRA.

34 REASON BUICK (FORMER)
839
SANTA ANA, CA 92701

HIST CORTESE
LUST
S102435725
N/A

CORTESE:

Region: CORTESE
Facility County Code: 30
Reg By: LTNKA
Reg Id: 083002690T

LUST REG 8:

Region: 8
County: Orange
Regional Board: Santa Ana Region
Facility Status: Remediation Plan
Case Number: 083002690T
Local Case Num: Not reported
Case Type: Soil only
Substance: Hydraulic Oil
Qty Leaked: Not reported
Abate Method: Not reported
Cross Street: FRUIT
Enf Type: CLOS
Funding: Not reported
How Discovered: Tank Closure
How Stopped: Not reported
Leak Cause: UNK
Leak Source: Piping
Global ID: T0605901867
How Stopped Date: 5/18/1995
Enter Date: Not reported
Review Date: Not reported
Prelim Assess: Not reported
Discover Date: 5/18/1995
Enforcement Date: Not reported
Close Date: 8/9/1995
Workplan: Not reported
Pollution Char: Not reported
Remed Plan: 1/1/1965
Remed Action: Not reported

Map ID
Direction
Distance
Distance (ft.)Site

MAP FINDINGS

EDR ID Number
Database(s)
EPA ID Number

REASON BUICK (FORMER) (Continued)

S102435725

Monitoring: Not reported
Enter Date: Not reported
GW Qualifies: Not reported
Soil Qualifies: Not reported
Operator: Not reported
Facility Contact: Not reported
Interim: Not reported
Oversite Program: LUST
Latitude: 33.7531084
Longitude: -117.851656
MTBE Date: Not reported
Max MTBE GW: Not reported
MTBE Concentration: 0
Max MTBE Soil: Not reported
MTBE Fuel: 0
MTBE Tested: Not Required to be Tested.
MTBE Class: *
Staff: NOM
Staff Initials: JB
Lead Agency: Local Agency
Local Agency: Santa Ana, Orange County
Hydr Basin #: COASTAL PLAIN OF ORA
Beneficial: Not reported
Priority: Not reported
Cleanup Fund Id: Not reported
Work Suspended: Not reported
Summary: Not reported

34 REASON BUICK (FORMER)
839 N GRAND AVE
SANTA ANA, CA 92701

LUST
S109284770
N/A

LUST:

Region: STATE
Global Id: T0605901867
Latitude: 33.752437
Longitude: -117.851508
Case Type: LUST Cleanup Site
Status: Completed - Case Closed
Status Date: 1995-08-09 00:00:00
Lead Agency: SANTA ANA, CITY OF
Case Worker: CC
Local Agency: SANTA ANA, CITY OF
RB Case Number: 083002690T
LOC Case Number: Not reported
File Location: Not reported
Potential Media Affect: Soil
Potential Contaminants of Concern: Waste Oil / Motor / Hydraulic / Lubricating
Site History: Not reported

[Click here to access the California GeoTracker records for this facility:](#)

LUST:

Global Id: T0605901867
Contact Type: Local Agency Caseworker
Contact Name: CHRISTOPHER CIRAULO
Organization Name: SANTA ANA, CITY OF
Address: 1439 S. BROADWAY

Map ID
Direction
Distance
Distance (ft.)Site

MAP FINDINGS

EDR ID Number
Database(s)
EPA ID Number

REASON BUICK (FORMER) (Continued)

S109284770

City: SANTA ANA
Email: cciraulo@santa-ana.org
Phone Number: Not reported

Global Id: T0605901867
Contact Type: Regional Board Caseworker
Contact Name: NANCY OLSON-MARTIN
Organization Name: SANTA ANA RWQCB (REGION 8)
Address: 3737 MAIN STREET, SUITE 500
City: RIVERSIDE
Email: nolson-martin@waterboards.ca.gov
Phone Number: Not reported

LUST:

Global Id: T0605901867
Action Type: Other
Date: 1950-01-01 00:00:00
Action: Leak Discovery

Global Id: T0605901867
Action Type: Other
Date: 1950-01-01 00:00:00
Action: Leak Stopped

Global Id: T0605901867
Action Type: Other
Date: 1950-01-01 00:00:00
Action: Leak Reported

Global Id: T0605901867
Action Type: ENFORCEMENT
Date: 1995-08-09 00:00:00
Action: Closure/No Further Action Letter

34 REASON BUICK
909
SANTA ANA, CA 92701

HIST CORTESE S104748380
LUST N/A

CORTESE:

Region: CORTESE
Facility County Code: 30
Reg By: LTNKA
Reg Id: 083002571T

LUST REG 8:

Region: 8
County: Orange
Regional Board: Santa Ana Region
Facility Status: Preliminary site assessment workplan submitted
Case Number: 083002571T
Local Case Num: Not reported
Case Type: Soil only
Substance: Waste Oil
Qty Leaked: Not reported
Abate Method: Excavate and Dispose - remove contaminated soil and dispose in approved site

Map ID
Direction
Distance
Distance (ft.)Site

MAP FINDINGS

EDR ID Number
Database(s)
EPA ID Number

REASON BUICK (Continued)

S104748380

Cross Street: FRUIT
Enf Type: CLOS
Funding: Not reported
How Discovered: Tank Closure
How Stopped: Not reported
Leak Cause: UNK
Leak Source: Piping
Global ID: T0605901802
How Stopped Date: Not reported
Enter Date: 12/19/1994
Review Date: Not reported
Prelim Assess: Not reported
Discover Date: 9/28/1994
Enforcement Date: Not reported
Close Date: 2/16/1995
Workplan: 1/1/1965
Pollution Char: Not reported
Remed Plan: Not reported
Remed Action: Not reported
Monitoring: Not reported
Enter Date: 12/19/1994
GW Qualifies: Not reported
Soil Qualifies: Not reported
Operator: Not reported
Facility Contact: Not reported
Interim: Not reported
Oversite Program: LUST
Latitude: 33.7538034
Longitude: -117.85168
MTBE Date: Not reported
Max MTBE GW: Not reported
MTBE Concentration: 0
Max MTBE Soil: Not reported
MTBE Fuel: 0
MTBE Tested: Not Required to be Tested.
MTBE Class: *
Staff: NOM
Staff Initials: JB
Lead Agency: Local Agency
Local Agency: Santa Ana, Orange County
Hydr Basin #: COASTAL PLAIN OF ORA
Beneficial: Not reported
Priority: Not reported
Cleanup Fund Id: Not reported
Work Suspended: Not reported
Summary: Not reported

34 REASON BUICK
909 N GRAND AVE
SANTA ANA, CA 92701

LUST S109284814
N/A

LUST:

Region: STATE
Global Id: T0605901802
Latitude: 33.753436
Longitude: -117.85122
Case Type: LUST Cleanup Site
Status: Completed - Case Closed

Map ID
Direction
Distance
Distance (ft.)Site

MAP FINDINGS

EDR ID Number

Database(s) EPA ID Number

REASON BUICK (Continued)

S109284814

Status Date: 1995-02-16 00:00:00
Lead Agency: SANTA ANA, CITY OF
Case Worker: CC
Local Agency: SANTA ANA, CITY OF
RB Case Number: 083002571T
LOC Case Number: Not reported
File Location: Not reported
Potential Media Affect: Soil
Potential Contaminants of Concern: Waste Oil / Motor / Hydraulic / Lubricating
Site History: Not reported

[Click here to access the California GeoTracker records for this facility:](#)

LUST:

Global Id: T0605901802
Contact Type: Local Agency Caseworker
Contact Name: CHRISTOPHER CIRAULO
Organization Name: SANTA ANA, CITY OF
Address: 1439 S. BROADWAY
City: SANTA ANA
Email: cciraulo@santa-ana.org
Phone Number: Not reported

Global Id: T0605901802
Contact Type: Regional Board Caseworker
Contact Name: NANCY OLSON-MARTIN
Organization Name: SANTA ANA RWQCB (REGION 8)
Address: 3737 MAIN STREET, SUITE 500
City: RIVERSIDE
Email: nolson-martin@waterboards.ca.gov
Phone Number: Not reported

LUST:

Global Id: T0605901802
Action Type: Other
Date: 1950-01-01 00:00:00
Action: Leak Discovery

Global Id: T0605901802
Action Type: ENFORCEMENT
Date: 1995-02-16 00:00:00
Action: Closure/No Further Action Letter

Global Id: T0605901802
Action Type: Other
Date: 1950-01-01 00:00:00
Action: Leak Reported

Map ID
Direction
Distance
Distance (ft.)Site

MAP FINDINGS

EDR ID Number

Database(s) EPA ID Number

35

LAMBCO ENGINEERING
1170 E FRUIT ST
SANTA ANA, CA 92701

RCRA-SQG 1000818627
FINDS CAD983645318
HAZNET

RCRA-SQG:

Date form received by agency: 04/17/2000

Facility name: LAMBCO ENGINEERING
Facility address: 1170 E FRUIT ST
SANTA ANA, CA 92701

EPA ID: CAD983645318
Contact: ADALBERTO FLORES
Contact address: 1170 E FRUIT ST
SANTA ANA, CA 92701

Contact country: US
Contact telephone: (714) 245-4300
Contact email: Not reported
EPA Region: 09

Classification: Small Small Quantity Generator

Description: Handler: generates more than 100 and less than 1000 kg of hazardous waste during any calendar month and accumulates less than 6000 kg of hazardous waste at any time; or generates 100 kg or less of hazardous waste during any calendar month, and accumulates more than 1000 kg of hazardous waste at any time

Owner/Operator Summary:

Owner/operator name: LAMBCO ENGINEERING
Owner/operator address: 1170 E FRUIT ST
SANTA ANA, CA 92701

Owner/operator country: Not reported
Owner/operator telephone: (714) 245-4300
Legal status: Private
Owner/Operator Type: Owner
Owner/Op start date: Not reported
Owner/Op end date: Not reported

Handler Activities Summary:

U.S. importer of hazardous waste: No
Mixed waste (haz. and radioactive): No
Recycler of hazardous waste: No
Transporter of hazardous waste: No
Treater, storer or disposer of HW: No
Underground injection activity: No
On-site burner exemption: No
Furnace exemption: No
Used oil fuel burner: No
Used oil processor: No
Used oil refiner: No
Used oil fuel marketer to burner: No
Used oil Specification marketer: No
Used oil transfer facility: No
Used oil transporter: No

Historical Generators:

Date form received by agency: 04/17/2000

Facility name: LAMBCO ENGINEERING
Classification: Small Quantity Generator

| Map ID Direction Distance Distance (ft.)Site | MAP FINDINGS | EDR ID Number |
|---|--------------|---------------|
| | Database(s) | EPA ID Number |

LAMBCO ENGINEERING (Continued)

1000818627

Hazardous Waste Summary:

Waste code: D000
Waste name: Not Defined

Waste code: D039
Waste name: TETRACHLOROETHYLENE

Violation Status: No violations found

FINDS:

Registry ID: 110002882514

Environmental Interest/Information System

RCRAInfo is a national information system that supports the Resource Conservation and Recovery Act (RCRA) program through the tracking of events and activities related to facilities that generate, transport, and treat, store, or dispose of hazardous waste. RCRAInfo allows RCRA program staff to track the notification, permit, compliance, and corrective action activities required under RCRA.

HAZNET:

Year: 2004
Gepaid: CAD983645318
Contact: ALBERTO FLORES
Telephone: 7142454300
Mailing Name: Not reported
Mailing Address: 1170 E FRUIT ST
Mailing City,St,Zip: SANTA ANA, CA 927014205
Gen County: Orange
TSD EPA ID: CAD028409019
TSD County: Los Angeles
Waste Category: Organic liquids (nonsolvents) with halogens
Disposal Method: H01
Tons: 0.41
Facility County: Not reported

Year: 2002
Gepaid: CAD983645318
Contact: ALBERTO FLORES
Telephone: 7142454300
Mailing Name: Not reported
Mailing Address: 1170 E FRUIT ST
Mailing City,St,Zip: SANTA ANA, CA 927014205
Gen County: Orange
TSD EPA ID: Not reported
TSD County: Los Angeles
Waste Category: Aqueous solution with total organic residues less than 10 percent
Disposal Method: H01
Tons: 0.12
Facility County: Not reported

Year: 2001
Gepaid: CAD983645318
Contact: ALBERTO FLORES
Telephone: 7142454300

| Map ID Direction Distance Distance (ft.)Site | MAP FINDINGS | EDR ID Number |
|---|--------------|---------------|
| | Database(s) | EPA ID Number |

LAMBCO ENGINEERING (Continued)

1000818627

Mailing Name: Not reported
Mailing Address: 1170 E FRUIT ST
Mailing City,St,Zip: SANTA ANA, CA 927014205
Gen County: Orange
TSD EPA ID: Not reported
TSD County: Not reported
Waste Category: Unspecified aqueous solution
Disposal Method: R01
Tons: 0.22
Facility County: Not reported

Year: 2001
Gepaid: CAD983645318
Contact: ALBERTO FLORES
Telephone: 7142454300
Mailing Name: Not reported
Mailing Address: 1170 E FRUIT ST
Mailing City,St,Zip: SANTA ANA, CA 927014205
Gen County: Orange
TSD EPA ID: Not reported
TSD County: Los Angeles
Waste Category: Aqueous solution with total organic residues less than 10 percent
Disposal Method: H01
Tons: 0.62
Facility County: Not reported

Year: 2001
Gepaid: CAL000213453
Contact: HECTOR LAMBAREN/SFTY CORD
Telephone: 7142454300
Mailing Name: Not reported
Mailing Address: 1170 E FRUIT
Mailing City,St,Zip: SANTA ANA, CA 927010000
Gen County: Orange
TSD EPA ID: Not reported
TSD County: San Bernardino
Waste Category: Aqueous solution with total organic residues less than 10 percent
Disposal Method: H01
Tons: 0.2
Facility County: Not reported

[Click this hyperlink](#) while viewing on your computer to access 7 additional CA_HAZNET: record(s) in the EDR Site Report.

35

LUXE LIVERY SERVICE, INC.
1164 E FRUITE ST
SANTA ANA, CA 92701

CA FID UST S101619740
N/A

CA FID UST:
Facility ID: 30017844
Regulated By: UTNKA
Regulated ID: 00023594
Cortese Code: Not reported
SIC Code: Not reported
Facility Phone: 7145581411
Mail To: Not reported
Mailing Address: 1164 E FRUIT ST
Mailing Address 2: Not reported

| Map ID | Direction | Distance | Distance (ft.)Site | Database(s) | EDR ID Number | EPA ID Number |
|--------|-----------|----------|--------------------|-------------|---------------|---------------|
|--------|-----------|----------|--------------------|-------------|---------------|---------------|

LUXE LIVERY SERVICE, INC. (Continued)

S101619740

Mailing City,St,Zip: SANTA ANA 92701
Contact: Not reported
Contact Phone: Not reported
DUNS Number: Not reported
NPDES Number: Not reported
EPA ID: Not reported
Comments: Not reported
Status: Active

35 LUXE LIVERY SERVICE, INC.
1164 E FRUIT ST
SANTA ANA, CA 92701

HIST UST U001578103
SWEEPS UST N/A

HIST UST:

Region: STATE
Facility ID: 00000023594
Facility Type: Other
Other Type: TRANSPORTATION SERVI
Total Tanks: 0001
Contact Name: Not reported
Telephone: 7145581411
Owner Name: LUXE LIVERY SERVICE, INC.
Owner Address: 1164 E. FRUIT STREET
Owner City,St,Zip: SANTA ANA, CA 92701

Tank Num: 001
Container Num: 01
Year Installed: 1977
Tank Capacity: 00012000
Tank Used for: PRODUCT
Type of Fuel: DIESEL
Tank Construction: Not reported
Leak Detection: Stock Inventor, None

SWEEPS UST:

Status: Not reported
Comp Number: 95
Number: Not reported
Board Of Equalization: Not reported
Ref Date: Not reported
Act Date: Not reported
Created Date: Not reported
Tank Status: Not reported
Owner Tank Id: Not reported
Swrcb Tank Id: 30-020-000095-000001
Actv Date: Not reported
Capacity: 12000
Tank Use: M.V. FUEL
Stg: PRODUCT
Content: DIESEL
Number Of Tanks: 1

| Map ID | Direction | Distance | Distance (ft.)Site | Database(s) | EDR ID Number | EPA ID Number |
|--------|-----------|----------|--------------------|-------------|---------------|---------------|
|--------|-----------|----------|--------------------|-------------|---------------|---------------|

35 ORANGE COUNTY FRUIT STREET SHOPS
1102 E FRUIT ST
SANTA ANA, CA 92701

RCRA-SQG 1000315132
FINDS CAD981678063
LUST
HAZNET

RCRA-SQG:

Date form received by agency: 10/14/1986
Facility name: ORANGE COUNTY FRUIT STREET SHOPS
Facility address: 1102 E FRUIT ST
SANTA ANA, CA 92701
EPA ID: CAD981678063
Mailing address: 445 CIVIC CENTER DR WE
SANTA ANA, CA 92701
Contact: ENVIRONMENTAL MANAGER
Contact address: 1102 E FRUIT ST
SANTA ANA, CA 92701
Contact country: US
Contact telephone: (714) 834-2140
Contact email: Not reported
EPA Region: 09
Land type: Other land type
Classification: Small Small Quantity Generator
Description: Handler: generates more than 100 and less than 1000 kg of hazardous waste during any calendar month and accumulates less than 6000 kg of hazardous waste at any time; or generates 100 kg or less of hazardous waste during any calendar month, and accumulates more than 1000 kg of hazardous waste at any time

Owner/Operator Summary:

Owner/operator name: NOT REQUIRED
Owner/operator address: NOT REQUIRED
NOT REQUIRED, ME 99999
Owner/operator country: Not reported
Owner/operator telephone: (415) 555-1212
Legal status: County
Owner/Operator Type: Operator
Owner/Op start date: Not reported
Owner/Op end date: Not reported

Owner/operator name: ORANGE COUNTY
Owner/operator address: NOT REQUIRED
NOT REQUIRED, ME 99999
Owner/operator country: Not reported
Owner/operator telephone: (415) 555-1212
Legal status: County
Owner/Operator Type: Owner
Owner/Op start date: Not reported
Owner/Op end date: Not reported

Handler Activities Summary:

U.S. importer of hazardous waste: No
Mixed waste (haz. and radioactive): No
Recycler of hazardous waste: No
Transporter of hazardous waste: No
Treater, storer or disposer of HW: No
Underground injection activity: No
On-site burner exemption: No
Furnace exemption: No

Map ID
Direction
Distance
Distance (ft.)Site

MAP FINDINGS

EDR ID Number

Database(s) EPA ID Number

ORANGE COUNTY FRUIT STREET SHOPS (Continued)

1000315132

Used oil fuel burner: No
Used oil processor: No
User oil refiner: No
Used oil fuel marketer to burner: No
Used oil Specification marketer: No
Used oil transfer facility: No
Used oil transporter: No

Facility Has Received Notices of Violations:

Regulation violated: FR - 262.50-60
Area of violation: Generators - General
Date violation determined: 02/13/1991
Date achieved compliance: 02/13/1996
Violation lead agency: EPA
Enforcement action: Not reported
Enforcement action date: Not reported
Enf. disposition status: Not reported
Enf. disp. status date: Not reported
Enforcement lead agency: Not reported
Proposed penalty amount: Not reported
Final penalty amount: Not reported
Paid penalty amount: Not reported

Regulation violated: FR - 268.7
Area of violation: LDR - General
Date violation determined: 02/13/1991
Date achieved compliance: 02/13/1996
Violation lead agency: EPA
Enforcement action: Not reported
Enforcement action date: Not reported
Enf. disposition status: Not reported
Enf. disp. status date: Not reported
Enforcement lead agency: Not reported
Proposed penalty amount: Not reported
Final penalty amount: Not reported
Paid penalty amount: Not reported

Evaluation Action Summary:

Evaluation date: 02/13/1991
Evaluation: COMPLIANCE EVALUATION INSPECTION ON-SITE
Area of violation: LDR - General
Date achieved compliance: 02/13/1996
Evaluation lead agency: EPA

Evaluation date: 02/13/1991
Evaluation: COMPLIANCE EVALUATION INSPECTION ON-SITE
Area of violation: Generators - General
Date achieved compliance: 02/13/1996
Evaluation lead agency: EPA

FINDS:

Registry ID: 110002748055

Environmental Interest/Information System
California Hazardous Waste Tracking System - Datamart (HWTS-DATAMART)
provides California with information on hazardous waste shipments for

Map ID
Direction
Distance
Distance (ft.)Site

MAP FINDINGS

EDR ID Number

Database(s) EPA ID Number

ORANGE COUNTY FRUIT STREET SHOPS (Continued)

1000315132

generators, transporters, and treatment, storage, and disposal facilities.

RCRAInfo is a national information system that supports the Resource Conservation and Recovery Act (RCRA) program through the tracking of events and activities related to facilities that generate, transport, and treat, store, or dispose of hazardous waste. RCRAInfo allows RCRA program staff to track the notification, permit, compliance, and corrective action activities required under RCRA.

LUST REG 8:

Region: 8
County: Orange
Regional Board: Santa Ana Region
Facility Status: Remedial action (cleanup) Underway
Case Number: 083002232T
Local Case Num: Not reported
Case Type: Soil only
Substance: Waste Oil
Qty Leaked: Not reported
Abate Method: Excavate and Dispose - remove contaminated soil and dispose in approved site
Cross Street: FULLER
Enf Type: Not reported
Funding: Not reported
How Discovered: Tank Closure
How Stopped: Not reported
Leak Cause: Overfill
Leak Source: Piping
Global ID: T0605901637
How Stopped Date: 3/3/1993
Enter Date: 6/1/1993
Review Date: 3/3/1993
Prelim Assess: Not reported
Discover Date: 3/3/1993
Enforcement Date: Not reported
Close Date: Not reported
Workplan: Not reported
Pollution Char: Not reported
Remed Plan: Not reported
Remed Action: 3/4/1993
Monitoring: Not reported
Enter Date: 6/1/1993
GW Qualifies: Not reported
Soil Qualifies: Not reported
Operator: Not reported
Facility Contact: Not reported
Interim: Not reported
Oversite Program: LUST
Latitude: 33.7522134
Longitude: -117.8551251
MTBE Date: Not reported
Max MTBE GW: Not reported
MTBE Concentration: 0
Max MTBE Soil: Not reported
MTBE Fuel: 0

Map ID
Direction
Distance
Distance (ft.)Site

MAP FINDINGS

EDR ID Number
Database(s)
EPA ID Number

ORANGE COUNTY FRUIT STREET SHOPS (Continued)

1000315132

MTBE Tested: Not Required to be Tested.
MTBE Class: *
Staff: TME
Staff Initials: JB
Lead Agency: Local Agency
Local Agency: Santa Ana, Orange County
Hydr Basin #: COASTAL PLAIN OF ORA
Beneficial: Not reported
Priority: Not reported
Cleanup Fund Id: Not reported
Work Suspended: Not reported
Summary: Not reported

HAZNET:

Year: 2005
Gepaid: CAD981678063
Contact: FLEET SERVICES
Telephone: 7148343372
Mailing Name: Not reported
Mailing Address: 445 CIVIC CENTER DR W
Mailing City,St,Zip: SANTA ANA, CA 927014550
Gen County: Orange
TSD EPA ID: CAT000613893
TSD County: Los Angeles
Waste Category: Not reported
Disposal Method: H01
Tons: Not reported
Facility County: Not reported

Year: 2004
Gepaid: CAD981678063
Contact: FLEET SERVICES
Telephone: 7148343372
Mailing Name: Not reported
Mailing Address: 445 CIVIC CENTER DR W
Mailing City,St,Zip: SANTA ANA, CA 927014550
Gen County: Orange
TSD EPA ID: CAT000613893
TSD County: Los Angeles
Waste Category: Not reported
Disposal Method: H01
Tons: Not reported
Facility County: Not reported

Year: 2003
Gepaid: CAD981678063
Contact: REBECCA GIBSON FLEET SERVICES
Telephone: 7148343372
Mailing Name: Not reported
Mailing Address: 445 CIVIC CENTER DR W
Mailing City,St,Zip: SANTA ANA, CA 927014550
Gen County: Orange
TSD EPA ID: CAD008364432
TSD County: Orange
Waste Category: Off-specification, aged or surplus organics
Disposal Method: T01
Tons: 3.12

Map ID
Direction
Distance
Distance (ft.)Site

MAP FINDINGS

EDR ID Number
Database(s)
EPA ID Number

ORANGE COUNTY FRUIT STREET SHOPS (Continued)

1000315132

Facility County: Orange

Year: 2003
Gepaid: CAD981678063
Contact: REBECCA GIBSON FLEET SERVICES
Telephone: 7148343372
Mailing Name: Not reported
Mailing Address: 445 CIVIC CENTER DR W
Mailing City,St,Zip: SANTA ANA, CA 927014550
Gen County: Orange
TSD EPA ID: CAT000613893
TSD County: Orange
Waste Category: Oxygenated solvents (acetone, butanol, ethyl acetate, etc.)
Disposal Method: H01
Tons: 0.12
Facility County: Orange

Year: 2003
Gepaid: CAD981678063
Contact: REBECCA GIBSON FLEET SERVICES
Telephone: 7148343372
Mailing Name: Not reported
Mailing Address: 445 CIVIC CENTER DR W
Mailing City,St,Zip: SANTA ANA, CA 927014550
Gen County: Orange
TSD EPA ID: CAT000613893
TSD County: Orange
Waste Category: Not reported
Disposal Method: H01
Tons: Not reported
Facility County: Orange

[Click this hyperlink](#) while viewing on your computer to access
51 additional CA_HAZNET: record(s) in the EDR Site Report.

35 GSA/TRANSPORTATION SVC STATION
1102 E FRUIT ST
SANTA ANA, CA 92701

CA FID UST S101589123
SWEEPS UST N/A

CA FID UST:
Facility ID: 30001374
Regulated By: UTNKA
Regulated ID: 00011657
Cortese Code: Not reported
SIC Code: Not reported
Facility Phone: 7145672110
Mail To: Not reported
Mailing Address: 445 W CIVIC CENTER DR
Mailing Address 2: Not reported
Mailing City,St,Zip: SANTA ANA 92701
Contact: Not reported
Contact Phone: Not reported
DUNs Number: Not reported
NPDES Number: Not reported
EPA ID: Not reported
Comments: Not reported
Status: Active

Map ID
Direction
Distance
Distance (ft.)Site

MAP FINDINGS

EDR ID Number

Database(s) EPA ID Number

GSA/TRANSPORTATION SVC STATION (Continued)

S101589123

SWEEPS UST:

Status: Not reported
Comp Number: 94
Number: Not reported
Board Of Equalization: Not reported
Ref Date: Not reported
Act Date: Not reported
Created Date: Not reported
Tank Status: Not reported
Owner Tank Id: Not reported
Swrcb Tank Id: 30-020-000094-000001
Actv Date: Not reported
Capacity: 500
Tank Use: OIL
Stg: WASTE
Content: WASTE OIL
Number Of Tanks: 5

Status: Not reported
Comp Number: 94
Number: Not reported
Board Of Equalization: Not reported
Ref Date: Not reported
Act Date: Not reported
Created Date: Not reported
Tank Status: Not reported
Owner Tank Id: Not reported
Swrcb Tank Id: 30-020-000094-000002
Actv Date: Not reported
Capacity: 500
Tank Use: OIL
Stg: PRODUCT
Content: NEW MOTOR OIL
Number Of Tanks: Not reported

Status: Not reported
Comp Number: 94
Number: Not reported
Board Of Equalization: Not reported
Ref Date: Not reported
Act Date: Not reported
Created Date: Not reported
Tank Status: Not reported
Owner Tank Id: Not reported
Swrcb Tank Id: 30-020-000094-000003
Actv Date: Not reported
Capacity: 5000
Tank Use: M.V. FUEL
Stg: PRODUCT
Content: REG UNLEADED
Number Of Tanks: Not reported

Status: Not reported
Comp Number: 94
Number: Not reported
Board Of Equalization: Not reported
Ref Date: Not reported

Map ID
Direction
Distance
Distance (ft.)Site

MAP FINDINGS

EDR ID Number

Database(s) EPA ID Number

GSA/TRANSPORTATION SVC STATION (Continued)

S101589123

Act Date: Not reported
Created Date: Not reported
Tank Status: Not reported
Owner Tank Id: Not reported
Swrcb Tank Id: 30-020-000094-000004
Actv Date: Not reported
Capacity: 5000
Tank Use: M.V. FUEL
Stg: PRODUCT
Content: REG UNLEADED
Number Of Tanks: Not reported

Status: Not reported
Comp Number: 94
Number: Not reported
Board Of Equalization: Not reported
Ref Date: Not reported
Act Date: Not reported
Created Date: Not reported
Tank Status: Not reported
Owner Tank Id: Not reported
Swrcb Tank Id: 30-020-000094-000005
Actv Date: Not reported
Capacity: 6000
Tank Use: M.V. FUEL
Stg: PRODUCT
Content: REG UNLEADED
Number Of Tanks: Not reported

35 G. W. MAINTENANCE, INC.
1102 E. FRUIT ST.
SANTA ANA, CA 92701

UST U003781965
N/A

UST:
Facility ID: 8840
Latitude: 33.75236
Longitude: -117.8557

35 GSA/TRANSPORTATION FRUIT STREE
1102 E FRUIT ST
SANTA ANA, CA 92701

HIST UST U001578094
N/A

HIST UST:
Region: STATE
Facility ID: 00000011657
Facility Type: Gas Station
Other Type: Not reported
Total Tanks: 0002
Contact Name: G. BECHTOL
Telephone: 7148342130
Owner Name: COUNTY OF ORANGE-GSA/TRANSPORT
Owner Address: 445 CIVIC CENTER DRIVE WEST
Owner City,St,Zip: SANTA ANA, CA 92701

Tank Num: 001
Container Num: 15

| Map ID | Direction | Distance | Distance (ft.)Site | Database(s) | EPA ID Number |
|--------|-----------|----------|--------------------|-------------|---------------|
|--------|-----------|----------|--------------------|-------------|---------------|

MAP FINDINGS

EDR ID Number

GSA/TRANSPORTATION FRUIT STREE (Continued)

U001578094

Year Installed: Not reported
Tank Capacity: 00000500
Tank Used for: WASTE
Type of Fuel: WASTE OIL
Tank Construction: Not reported
Leak Detection: None

Tank Num: 002
Container Num: 16
Year Installed: Not reported
Tank Capacity: 00000250
Tank Used for: WASTE
Type of Fuel: WASTE OIL
Tank Construction: Not reported
Leak Detection: None

35 ORANGE CO. GSA/TRANSPORTATION
1102 E FRUIT ST
SANTA ANA, CA 92701

LUST S109284175
N/A

LUST:

Region: STATE
Global Id: T0605901637
Latitude: 33.751661
Longitude: -117.855335
Case Type: LUST Cleanup Site
Status: Completed - Case Closed
Status Date: 2004-07-15 00:00:00
Lead Agency: SANTA ANA, CITY OF
Case Worker: CC
Local Agency: SANTA ANA, CITY OF
RB Case Number: 083002232T
LOC Case Number: Not reported
File Location: Not reported
Potential Media Affect: Soil
Potential Contaminants of Concern: Waste Oil / Motor / Hydraulic / Lubricating
Site History: Not reported

Click here to access the California GeoTracker records for this facility:

LUST:

Global Id: T0605901637
Contact Type: Local Agency Caseworker
Contact Name: CHRISTOPHER CIRAULO
Organization Name: SANTA ANA, CITY OF
Address: 1439 S. BROADWAY
City: SANTA ANA
Email: cciraulo@santa-ana.org
Phone Number: Not reported

Global Id: T0605901637
Contact Type: Regional Board Caseworker
Contact Name: TOM E. MBEKE-EKANEM
Organization Name: SANTA ANA RWQCB (REGION 8)
Address: 3737 MAIN STREET, SUITE 500
City: RIVERSIDE
Email: tmbeke-ekanem@waterboards.ca.gov
Phone Number: 9513202007

| Map ID | Direction | Distance | Distance (ft.)Site | Database(s) | EPA ID Number |
|--------|-----------|----------|--------------------|-------------|---------------|
|--------|-----------|----------|--------------------|-------------|---------------|

MAP FINDINGS

EDR ID Number

ORANGE CO. GSA/TRANSPORTATION (Continued)

S109284175

LUST:

Global Id: T0605901637
Action Type: Other
Date: 1950-01-01 00:00:00
Action: Leak Discovery

Global Id: T0605901637
Action Type: Other
Date: 1950-01-01 00:00:00
Action: Leak Stopped

Global Id: T0605901637
Action Type: Other
Date: 1950-01-01 00:00:00
Action: Leak Reported

35 FRUIT STREET FUELING STATION
1102 FRUIT ST
SANTA ANA, CA 92701

LUST S104025179
N/A

LUST REG 8:

Region: 8
County: Orange
Regional Board: Santa Ana Region
Facility Status: Leak being confirmed
Case Number: 083003519T
Local Case Num: Not reported
Case Type: Soil only
Substance: Gasoline
Qty Leaked: Not reported
Abate Method: Not reported
Cross Street: Not reported
Enf Type: Not reported
Funding: Not reported
How Discovered: Tank Closure
How Stopped: Not reported
Leak Cause: UNK
Leak Source: UNK
Global ID: T0605902311
How Stopped Date: Not reported
Enter Date: 8/24/1999
Review Date: 2/12/1999
Prelim Assess: Not reported
Discover Date: 2/12/1999
Enforcement Date: Not reported
Close Date: Not reported
Workplan: Not reported
Pollution Char: Not reported
Remed Plan: Not reported
Remed Action: Not reported
Monitoring: Not reported
Enter Date: 8/24/1999
GW Qualifies: Not reported
Soil Qualifies: Not reported
Operator: Not reported
Facility Contact: Not reported

Map ID
Direction
Distance
Distance (ft.)Site

MAP FINDINGS

EDR ID Number
Database(s) EPA ID Number

FRUIT STREET FUELING STATION (Continued)

S104025179

Interim: Not reported
Oversite Program: LUST
Latitude: 33.75220075
Longitude: -117.8550376
MTBE Date: Not reported
Max MTBE GW: Not reported
MTBE Concentration: 0
Max MTBE Soil: Not reported
MTBE Fuel: 1
MTBE Tested: Site NOT Tested for MTBE.Includes Unknown and Not Analyzed.
MTBE Class: *
Staff: TME
Staff Initials: JB
Lead Agency: Local Agency
Local Agency: Santa Ana, Orange County
Hydr Basin #: COASTAL PLAIN OF ORA
Beneficial: Not reported
Priority: Not reported
Cleanup Fund Id: Not reported
Work Suspended: Not reported
Summary: Not reported

35 FRUIT STREET FUELING STATION
1102 E FRUIT ST
SANTA ANA, CA 92701

LUST S109284705
N/A

LUST:
Region: STATE
Global Id: T0605902311
Latitude: 33.751661
Longitude: -117.855335
Case Type: LUST Cleanup Site
Status: Completed - Case Closed
Status Date: 2004-07-15 00:00:00
Lead Agency: SANTA ANA, CITY OF
Case Worker: CC
Local Agency: SANTA ANA, CITY OF
RB Case Number: 083003519T
LOC Case Number: Not reported
File Location: Not reported
Potential Media Affect: Soil
Potential Contaminants of Concern: Gasoline
Site History: Not reported

[Click here to access the California GeoTracker records for this facility:](#)

LUST:
Global Id: T0605902311
Contact Type: Local Agency Caseworker
Contact Name: CHRISTOPHER CIRAULO
Organization Name: SANTA ANA, CITY OF
Address: 1439 S. BROADWAY
City: SANTA ANA
Email: cciraulo@santa-ana.org
Phone Number: Not reported

Global Id: T0605902311
Contact Type: Regional Board Caseworker

Map ID
Direction
Distance
Distance (ft.)Site

MAP FINDINGS

EDR ID Number
Database(s) EPA ID Number

FRUIT STREET FUELING STATION (Continued)

S109284705

Contact Name: TOM E. MBEKE-EKANEM
Organization Name: SANTA ANA RWQCB (REGION 8)
Address: 3737 MAIN STREET, SUITE 500
City: RIVERSIDE
Email: tmbeke-ekanem@waterboards.ca.gov
Phone Number: 9513202007

LUST:
Global Id: T0605902311
Action Type: Other
Date: 1950-01-01 00:00:00
Action: Leak Discovery

Global Id: T0605902311
Action Type: Other
Date: 1950-01-01 00:00:00
Action: Leak Reported

35 ORANGE COUNTY FACILITY OPER HQ SHOPS
1143 EAST FRUIT STREET
SANTA ANA, CA 92701

RCRA-SQG FINDS
1000315139
CAD981679269
HAZNET

RCRA-SQG:
Date form received by agency: 10/14/1986
Facility name: ORANGE COUNTY FACIL OPER HQ SHOPS
Facility address: 1143 E FRUIT ST
SANTA ANA, CA 92701
EPA ID: CAD981679269
Mailing address: E FRUIT ST
SANTA ANA, CA 92701
Contact: ENVIRONMENTAL MANAGER
Contact address: 1143 E FRUIT ST
SANTA ANA, CA 92701
Contact country: US
Contact telephone: (714) 834-5717
Contact email: Not reported
EPA Region: 09
Land type: Facility is not located on Indian land. Additional information is not known.
Classification: Small Small Quantity Generator
Description: Handler: generates more than 100 and less than 1000 kg of hazardous waste during any calendar month and accumulates less than 6000 kg of hazardous waste at any time; or generates 100 kg or less of hazardous waste during any calendar month, and accumulates more than 1000 kg of hazardous waste at any time

Owner/Operator Summary:
Owner/operator name: NOT REQUIRED
Owner/operator address: NOT REQUIRED
NOT REQUIRED, ME 99999
Owner/operator country: Not reported
Owner/operator telephone: (415) 555-1212
Legal status: County
Owner/Operator Type: Operator
Owner/Op start date: Not reported
Owner/Op end date: Not reported

Map ID
Direction
Distance
Distance (ft.)Site

MAP FINDINGS

EDR ID Number

Database(s) EPA ID Number

ORANGE COUNTY FACILITY OPER HQ SHOPS (Continued)

1000315139

Owner/operator name: COUNTY OF ORANGE
Owner/operator address: NOT REQUIRED
NOT REQUIRED, ME 99999
Owner/operator country: Not reported
Owner/operator telephone: (415) 555-1212
Legal status: County
Owner/Operator Type: Owner
Owner/Op start date: Not reported
Owner/Op end date: Not reported

Handler Activities Summary:

U.S. importer of hazardous waste: No
Mixed waste (haz. and radioactive): No
Recycler of hazardous waste: No
Transporter of hazardous waste: No
Treater, storer or disposer of HW: No
Underground injection activity: No
On-site burner exemption: No
Furnace exemption: No
Used oil fuel burner: No
Used oil processor: No
User oil refiner: No
Used oil fuel marketer to burner: No
Used oil Specification marketer: No
Used oil transfer facility: No
Used oil transporter: No

Facility Has Received Notices of Violations:

Regulation violated: Not reported
Area of violation: Generators - General
Date violation determined: 04/16/2002
Date achieved compliance: 08/16/2002
Violation lead agency: State
Enforcement action: WRITTEN INFORMAL
Enforcement action date: 04/16/2002
Enf. disposition status: Not reported
Enf. disp. status date: Not reported
Enforcement lead agency: State
Proposed penalty amount: Not reported
Final penalty amount: Not reported
Paid penalty amount: Not reported

Evaluation Action Summary:

Evaluation date: 04/16/2002
Evaluation: COMPLIANCE EVALUATION INSPECTION ON-SITE
Area of violation: Generators - General
Date achieved compliance: 08/16/2002
Evaluation lead agency: State

FINDS:

Registry ID: 110002748581

Environmental Interest/Information System

RCRAInfo is a national information system that supports the Resource Conservation and Recovery Act (RCRA) program through the tracking of

Map ID
Direction
Distance
Distance (ft.)Site

MAP FINDINGS

EDR ID Number

Database(s) EPA ID Number

ORANGE COUNTY FACILITY OPER HQ SHOPS (Continued)

1000315139

events and activities related to facilities that generate, transport, and treat, store, or dispose of hazardous waste. RCRAInfo allows RCRA program staff to track the notification, permit, compliance, and corrective action activities required under RCRA.

HAZNET:

Year: 2004
Gepaid: CAD981679269
Contact: BOB BOEHME/MANAGER
Telephone: 7145677707
Mailing Name: Not reported
Mailing Address: 1143 E FRUIT ST
Mailing City,St,Zip: SANTA ANA, CA 927014204
Gen County: Orange
TSD EPA ID: CAD008364432
TSD County: Los Angeles
Waste Category: Waste oil and mixed oil
Disposal Method: Not reported
Tons: 0.29
Facility County: Not reported

Year: 2003
Gepaid: CAD981679269
Contact: BOB BOEHME/MANAGER
Telephone: 7145677707
Mailing Name: Not reported
Mailing Address: 1143 E FRUIT ST
Mailing City,St,Zip: SANTA ANA, CA 927014204
Gen County: Orange
TSD EPA ID: CAD008364432
TSD County: Orange
Waste Category: Waste oil and mixed oil
Disposal Method: T01
Tons: 1.04
Facility County: Orange

Year: 2003
Gepaid: CAD981679269
Contact: BOB BOEHME/MANAGER
Telephone: 7145677707
Mailing Name: Not reported
Mailing Address: 1143 E FRUIT ST
Mailing City,St,Zip: SANTA ANA, CA 927014204
Gen County: Orange
TSD EPA ID: CAD008364432
TSD County: Orange
Waste Category: Off-specification, aged or surplus organics
Disposal Method: H01
Tons: 0.03
Facility County: Orange

Year: 2003
Gepaid: CAD981679269
Contact: BOB BOEHME/MANAGER
Telephone: 7145677707
Mailing Name: Not reported

Map ID
Direction
Distance
Distance (ft.)Site

MAP FINDINGS

EDR ID Number
Database(s)
EPA ID Number

ORANGE COUNTY FACILITY OPER HQ SHOPS (Continued)

1000315139

Mailing Address: 1143 E FRUIT ST
Mailing City,St,Zip: SANTA ANA, CA 927014204
Gen County: Orange
TSD EPA ID: CAD008364432
TSD County: Orange
Waste Category: Off-specification, aged or surplus organics
Disposal Method: T01
Tons: 0.02
Facility County: Orange

Year: 2002
Gepaid: CAD981679269
Contact: ROBERT H.
Telephone: JOSH
Mailing Name: Not reported
Mailing Address: 1143 E FRUIT ST
Mailing City,St,Zip: SANTA ANA, CA 927014204
Gen County: Orange
TSD EPA ID: Not reported
TSD County: Los Angeles
Waste Category: Other organic solids
Disposal Method: H01
Tons: 0.25
Facility County: Not reported

[Click this hyperlink](#) while viewing on your computer to access
46 additional CA_HAZNET: record(s) in the EDR Site Report.

36 THRIFTY STN. #008
704 N BRISTOL ST
SANTA ANA, CA 92700

HIST UST U001578063
SWEEPS UST N/A

HIST UST:

Region: STATE
Facility ID: 00000004681
Facility Type: Gas Station
Other Type: Not reported
Total Tanks: 0004
Contact Name: Not reported
Telephone: 2139239876
Owner Name: THRIFTY OIL CO.
Owner Address: 10000 LAKEWOOD BLVD.
Owner City,St,Zip: DOWNEY, CA 90240

Tank Num: 001
Container Num: 008-1
Year Installed: Not reported
Tank Capacity: 00010000
Tank Used for: PRODUCT
Type of Fuel: REGULAR
Tank Construction: 1/4 inches
Leak Detection: Stock Inventor

Tank Num: 002
Container Num: 008-2
Year Installed: Not reported
Tank Capacity: 00010000
Tank Used for: PRODUCT

Map ID
Direction
Distance
Distance (ft.)Site

MAP FINDINGS

EDR ID Number
Database(s)
EPA ID Number

THRIFTY STN. #008 (Continued)

U001578063

Type of Fuel: UNLEADED
Tank Construction: 1/4 inches
Leak Detection: Stock Inventor

Tank Num: 003
Container Num: 008-3
Year Installed: Not reported
Tank Capacity: 00010000
Tank Used for: PRODUCT
Type of Fuel: PREMIUM
Tank Construction: 1/4 inches
Leak Detection: Stock Inventor

Tank Num: 004
Container Num: 008-10
Year Installed: Not reported
Tank Capacity: 00000280
Tank Used for: WASTE
Type of Fuel: WASTE OIL
Tank Construction: 12 gauge
Leak Detection: Stock Inventor

SWEEPS UST:

Status: A
Comp Number: 9
Number: 1
Board Of Equalization: Not reported
Ref Date: 07-15-93
Act Date: 07-15-93
Created Date: 07-31-88
Tank Status: A
Owner Tank Id: 008101
Swrcb Tank Id: 30-020-000009-000001
Actv Date: 09-28-92
Capacity: 10000
Tank Use: M.V. FUEL
Stg: P
Content: REG UNLEADED
Number Of Tanks: 3

Status: A
Comp Number: 9
Number: 1
Board Of Equalization: Not reported
Ref Date: 07-15-93
Act Date: 07-15-93
Created Date: 07-31-88
Tank Status: A
Owner Tank Id: 008202
Swrcb Tank Id: 30-020-000009-000002
Actv Date: 09-28-92
Capacity: 10000
Tank Use: M.V. FUEL
Stg: P
Content: REG UNLEADED
Number Of Tanks: Not reported

Map ID
Direction
Distance
Distance (ft.)Site

MAP FINDINGS

EDR ID Number
Database(s)
EPA ID Number

THRIFTY STN. #008 (Continued)

U001578063

Status: A
Comp Number: 9
Number: 1
Board Of Equalization: Not reported
Ref Date: 07-15-93
Act Date: 07-15-93
Created Date: 07-31-88
Tank Status: A
Owner Tank Id: 008303
Swrcb Tank Id: 30-020-000009-000003
Actv Date: 09-28-92
Capacity: 10000
Tank Use: M.V. FUEL
Stg: P
Content: PRM UNLEADED
Number Of Tanks: Not reported

36 THRIFTY OIL #008
704 N BRISTOL ST
SANTA ANA, CA 92700

LUST S109284241
N/A

LUST:

Region: STATE
Global Id: T0605900604
Latitude: 33.750981417
Longitude: -117.8854749
Case Type: LUST Cleanup Site
Status: Open - Remediation
Status Date: 2008-04-01 00:00:00
Lead Agency: SANTA ANA RWQCB (REGION 8)
Case Worker: VJB
Local Agency: SANTA ANA, CITY OF
RB Case Number: 083000764T
LOC Case Number: Not reported
File Location: Not reported
Potential Media Affect: Aquifer used for drinking water supply
Potential Contaminants of Concern: Gasoline
Site History: Source area DPE, ORC, ISCO completed to mitigate near-source soil/GW. LPH historically observed offsite beneath residential neighborhood removed, high BTEX persists despite numerous remedies. Risk evaluation suggests no vapor intrusion despite high BTEX. Nevertheless, Low risk closure can not be considered absent further reductions in contaminant levels and/or extensive public notification. Low income immigrant neighborhood introduces potential env. justice issues.

Click here to access the California GeoTracker records for this facility:

LUST:

Global Id: T0605900604
Contact Type: Regional Board Caseworker
Contact Name: VALERIE JAHN-BULL
Organization Name: SANTA ANA RWQCB (REGION 8)
Address: 3737 MAIN STREET, SUITE 500
City: RIVERSIDE
Email: vjahn-bull@waterboards.ca.gov
Phone Number: 9517824903

Map ID
Direction
Distance
Distance (ft.)Site

MAP FINDINGS

EDR ID Number
Database(s)
EPA ID Number

THRIFTY OIL #008 (Continued)

S109284241

Global Id: T0605900604
Contact Type: Local Agency Caseworker
Contact Name: CHRISTOPHER CIRAULO
Organization Name: SANTA ANA, CITY OF
Address: 1439 S. BROADWAY
City: SANTA ANA
Email: cciraulo@santa-ana.org
Phone Number: Not reported

LUST:

Global Id: T0605900604
Action Type: ENFORCEMENT
Date: 2007-11-02 00:00:00
Action: Verbal Enforcement

Global Id: T0605900604
Action Type: ENFORCEMENT
Date: 2008-05-27 00:00:00
Action: Site Visit / Inspection / Sampling

Global Id: T0605900604
Action Type: Other
Date: 1950-01-01 00:00:00
Action: Leak Discovery

Global Id: T0605900604
Action Type: RESPONSE
Date: 2003-12-01 00:00:00
Action: Soil and Water Investigation Workplan

Global Id: T0605900604
Action Type: ENFORCEMENT
Date: 2004-01-05 00:00:00
Action: Staff Letter

Global Id: T0605900604
Action Type: ENFORCEMENT
Date: 2003-05-25 00:00:00
Action: * No Action

Global Id: T0605900604
Action Type: RESPONSE
Date: 2003-11-19 00:00:00
Action: Other Report / Document

Global Id: T0605900604
Action Type: RESPONSE
Date: 2003-10-31 00:00:00
Action: Monitoring Report - Quarterly

Global Id: T0605900604
Action Type: RESPONSE
Date: 2003-10-31 00:00:00
Action: Remedial Progress Report

Global Id: T0605900604
Action Type: RESPONSE

| Map ID Direction Distance Distance (ft.)Site | MAP FINDINGS | EDR ID Number |
|---|--------------|---------------|
| | | EPA ID Number |

THRIFTY OIL #008 (Continued)

S109284241

| | |
|--------------|---|
| Date: | 2003-09-21 00:00:00 |
| Action: | Soil and Water Investigation Report |
| Global Id: | T0605900604 |
| Action Type: | RESPONSE |
| Date: | 2003-01-31 00:00:00 |
| Action: | Monitoring Report - Quarterly |
| Global Id: | T0605900604 |
| Action Type: | RESPONSE |
| Date: | 2003-01-31 00:00:00 |
| Action: | Remedial Progress Report |
| Global Id: | T0605900604 |
| Action Type: | RESPONSE |
| Date: | 2003-02-15 00:00:00 |
| Action: | CAP/RAP - Final Remediation / Design Plan |
| Global Id: | T0605900604 |
| Action Type: | RESPONSE |
| Date: | 2004-04-30 00:00:00 |
| Action: | Remedial Progress Report |
| Global Id: | T0605900604 |
| Action Type: | RESPONSE |
| Date: | 2004-04-30 00:00:00 |
| Action: | Monitoring Report - Quarterly |
| Global Id: | T0605900604 |
| Action Type: | RESPONSE |
| Date: | 2004-04-30 00:00:00 |
| Action: | Remedial Progress Report |
| Global Id: | T0605900604 |
| Action Type: | RESPONSE |
| Date: | 2003-04-30 00:00:00 |
| Action: | Monitoring Report - Quarterly |
| Global Id: | T0605900604 |
| Action Type: | RESPONSE |
| Date: | 2003-04-30 00:00:00 |
| Action: | Remedial Progress Report |
| Global Id: | T0605900604 |
| Action Type: | RESPONSE |
| Date: | 2004-07-30 00:00:00 |
| Action: | Monitoring Report - Quarterly |
| Global Id: | T0605900604 |
| Action Type: | RESPONSE |
| Date: | 2004-07-30 00:00:00 |
| Action: | Remedial Progress Report |
| Global Id: | T0605900604 |
| Action Type: | RESPONSE |
| Date: | 2010-12-03 00:00:00 |
| Action: | Verbal Communication |

| Map ID Direction Distance Distance (ft.)Site | MAP FINDINGS | EDR ID Number |
|---|--------------|---------------|
| | | EPA ID Number |

THRIFTY OIL #008 (Continued)

S109284241

| | |
|--------------|-------------------------------------|
| Global Id: | T0605900604 |
| Action Type: | ENFORCEMENT |
| Date: | 2004-05-19 00:00:00 |
| Action: | Meeting |
| Global Id: | T0605900604 |
| Action Type: | ENFORCEMENT |
| Date: | 2003-11-19 00:00:00 |
| Action: | Meeting |
| Global Id: | T0605900604 |
| Action Type: | ENFORCEMENT |
| Date: | 2008-04-03 00:00:00 |
| Action: | Staff Letter |
| Global Id: | T0605900604 |
| Action Type: | ENFORCEMENT |
| Date: | 2008-12-04 00:00:00 |
| Action: | Staff Letter |
| Global Id: | T0605900604 |
| Action Type: | RESPONSE |
| Date: | 2004-03-31 00:00:00 |
| Action: | Soil and Water Investigation Report |
| Global Id: | T0605900604 |
| Action Type: | RESPONSE |
| Date: | 2004-05-19 00:00:00 |
| Action: | Soil and Water Investigation Report |
| Global Id: | T0605900604 |
| Action Type: | RESPONSE |
| Date: | 2003-07-30 00:00:00 |
| Action: | Monitoring Report - Quarterly |
| Global Id: | T0605900604 |
| Action Type: | RESPONSE |
| Date: | 2003-07-30 00:00:00 |
| Action: | Remedial Progress Report |
| Global Id: | T0605900604 |
| Action Type: | RESPONSE |
| Date: | 2004-01-31 00:00:00 |
| Action: | Monitoring Report - Quarterly |
| Global Id: | T0605900604 |
| Action Type: | RESPONSE |
| Date: | 2004-01-31 00:00:00 |
| Action: | Remedial Progress Report |
| Global Id: | T0605900604 |
| Action Type: | RESPONSE |
| Date: | 2004-03-17 00:00:00 |
| Action: | Soil and Water Investigation Report |
| Global Id: | T0605900604 |
| Action Type: | RESPONSE |

| Map ID Direction Distance Distance (ft.)Site | MAP FINDINGS | | EDR ID Number |
|---|---------------------------------------|---------------|---------------|
| | Database(s) | EPA ID Number | |
| THRIFTY OIL #008 (Continued) | | S109284241 | |
| Date: | 2005-07-15 00:00:00 | | |
| Action: | Soil and Water Investigation Workplan | | |
| Global Id: | T0605900604 | | |
| Action Type: | RESPONSE | | |
| Date: | 2005-07-15 00:00:00 | | |
| Action: | Sensitive Receptor Survey Report | | |
| Global Id: | T0605900604 | | |
| Action Type: | RESPONSE | | |
| Date: | 2004-10-31 00:00:00 | | |
| Action: | Remedial Progress Report | | |
| Global Id: | T0605900604 | | |
| Action Type: | RESPONSE | | |
| Date: | 2005-07-30 00:00:00 | | |
| Action: | Monitoring Report - Quarterly | | |
| Global Id: | T0605900604 | | |
| Action Type: | RESPONSE | | |
| Date: | 2005-01-31 00:00:00 | | |
| Action: | Monitoring Report - Quarterly | | |
| Global Id: | T0605900604 | | |
| Action Type: | RESPONSE | | |
| Date: | 2005-01-31 00:00:00 | | |
| Action: | Remedial Progress Report | | |
| Global Id: | T0605900604 | | |
| Action Type: | RESPONSE | | |
| Date: | 2005-06-02 00:00:00 | | |
| Action: | Other Report / Document | | |
| Global Id: | T0605900604 | | |
| Action Type: | RESPONSE | | |
| Date: | 2005-06-02 00:00:00 | | |
| Action: | Other Workplan | | |
| Global Id: | T0605900604 | | |
| Action Type: | RESPONSE | | |
| Date: | 2005-10-31 00:00:00 | | |
| Action: | Monitoring Report - Quarterly | | |
| Global Id: | T0605900604 | | |
| Action Type: | RESPONSE | | |
| Date: | 2010-07-30 00:00:00 | | |
| Action: | Monitoring Report - Quarterly | | |
| Global Id: | T0605900604 | | |
| Action Type: | RESPONSE | | |
| Date: | 2010-07-30 00:00:00 | | |
| Action: | Remedial Progress Report | | |
| Global Id: | T0605900604 | | |
| Action Type: | REMEDATION | | |
| Date: | 1950-01-01 00:00:00 | | |
| Action: | Not reported | | |

| Map ID Direction Distance Distance (ft.)Site | MAP FINDINGS | | EDR ID Number |
|---|------------------------------------|---------------|---------------|
| | Database(s) | EPA ID Number | |
| THRIFTY OIL #008 (Continued) | | S109284241 | |
| Global Id: | T0605900604 | | |
| Action Type: | REMEDATION | | |
| Date: | 1950-01-01 00:00:00 | | |
| Action: | Dual Phase Extraction | | |
| Global Id: | T0605900604 | | |
| Action Type: | ENFORCEMENT | | |
| Date: | 2007-06-01 00:00:00 | | |
| Action: | Staff Letter | | |
| Global Id: | T0605900604 | | |
| Action Type: | ENFORCEMENT | | |
| Date: | 2008-07-22 00:00:00 | | |
| Action: | Verbal Enforcement | | |
| Global Id: | T0605900604 | | |
| Action Type: | ENFORCEMENT | | |
| Date: | 2008-08-21 00:00:00 | | |
| Action: | File review | | |
| Global Id: | T0605900604 | | |
| Action Type: | ENFORCEMENT | | |
| Date: | 2008-11-19 00:00:00 | | |
| Action: | Meeting | | |
| Global Id: | T0605900604 | | |
| Action Type: | RESPONSE | | |
| Date: | 2006-01-31 00:00:00 | | |
| Action: | Monitoring Report - Quarterly | | |
| Global Id: | T0605900604 | | |
| Action Type: | RESPONSE | | |
| Date: | 2005-12-30 00:00:00 | | |
| Action: | Risk Assessment Report | | |
| Global Id: | T0605900604 | | |
| Action Type: | RESPONSE | | |
| Date: | 2005-04-30 00:00:00 | | |
| Action: | Monitoring Report - Quarterly | | |
| Global Id: | T0605900604 | | |
| Action Type: | RESPONSE | | |
| Date: | 2005-04-30 00:00:00 | | |
| Action: | Remedial Progress Report | | |
| Global Id: | T0605900604 | | |
| Action Type: | RESPONSE | | |
| Date: | 2005-01-31 00:00:00 | | |
| Action: | CAP/RAP - Feasibility Study Report | | |
| Global Id: | T0605900604 | | |
| Action Type: | ENFORCEMENT | | |
| Date: | 2006-10-04 00:00:00 | | |
| Action: | Staff Letter | | |
| Global Id: | T0605900604 | | |
| Action Type: | ENFORCEMENT | | |

Map ID
Direction
Distance
Distance (ft.)Site

MAP FINDINGS

EDR ID Number

Database(s) EPA ID Number

THRIFTY OIL #008 (Continued)

S109284241

Date: 2006-07-25 00:00:00
Action: File review

Global Id: T0605900604
Action Type: ENFORCEMENT
Date: 2007-05-03 00:00:00
Action: Verbal Enforcement

Global Id: T0605900604
Action Type: ENFORCEMENT
Date: 2007-01-03 00:00:00
Action: File review

Global Id: T0605900604
Action Type: ENFORCEMENT
Date: 2005-09-15 00:00:00
Action: Staff Letter

Global Id: T0605900604
Action Type: ENFORCEMENT
Date: 2009-04-23 00:00:00
Action: Staff Letter

Global Id: T0605900604
Action Type: ENFORCEMENT
Date: 2009-01-15 00:00:00
Action: File review

Global Id: T0605900604
Action Type: Other
Date: 1950-01-01 00:00:00
Action: Leak Reported

Global Id: T0605900604
Action Type: RESPONSE
Date: 2007-07-30 00:00:00
Action: Monitoring Report - Quarterly

Global Id: T0605900604
Action Type: RESPONSE
Date: 2005-01-31 00:00:00
Action: Remedial Progress Report

Global Id: T0605900604
Action Type: RESPONSE
Date: 2005-12-30 00:00:00
Action: CAP/RAP - Feasibility Study Report

Global Id: T0605900604
Action Type: RESPONSE
Date: 2005-10-30 00:00:00
Action: Remedial Progress Report

Global Id: T0605900604
Action Type: RESPONSE
Date: 2006-06-01 00:00:00
Action: Other Report / Document

Map ID
Direction
Distance
Distance (ft.)Site

MAP FINDINGS

EDR ID Number

Database(s) EPA ID Number

THRIFTY OIL #008 (Continued)

S109284241

Global Id: T0605900604
Action Type: RESPONSE
Date: 2006-09-30 00:00:00
Action: Monitoring Report - Quarterly

Global Id: T0605900604
Action Type: RESPONSE
Date: 2006-09-30 00:00:00
Action: Remedial Progress Report

Global Id: T0605900604
Action Type: RESPONSE
Date: 2006-08-30 00:00:00
Action: Other Report / Document

Global Id: T0605900604
Action Type: RESPONSE
Date: 2010-01-31 00:00:00
Action: Monitoring Report - Quarterly

Global Id: T0605900604
Action Type: ENFORCEMENT
Date: 2006-01-30 00:00:00
Action: File review

Global Id: T0605900604
Action Type: ENFORCEMENT
Date: 2003-02-19 00:00:00
Action: Staff Letter

Global Id: T0605900604
Action Type: ENFORCEMENT
Date: 2009-07-30 00:00:00
Action: Staff Letter

Global Id: T0605900604
Action Type: ENFORCEMENT
Date: 2009-07-31 00:00:00
Action: File review

Global Id: T0605900604
Action Type: ENFORCEMENT
Date: 2009-10-28 00:00:00
Action: File review

Global Id: T0605900604
Action Type: ENFORCEMENT
Date: 2009-08-26 00:00:00
Action: File review

Global Id: T0605900604
Action Type: RESPONSE
Date: 2007-10-30 00:00:00
Action: Monitoring Report - Quarterly

Global Id: T0605900604
Action Type: RESPONSE

Map ID
Direction
Distance
Distance (ft.)Site

MAP FINDINGS

EDR ID Number

Database(s) EPA ID Number

THRIFTY OIL #008 (Continued)

S109284241

Date: 2007-10-30 00:00:00
Action: Remedial Progress Report

Global Id: T0605900604
Action Type: RESPONSE
Date: 2008-01-31 00:00:00
Action: Monitoring Report - Quarterly

Global Id: T0605900604
Action Type: RESPONSE
Date: 2008-01-31 00:00:00
Action: Remedial Progress Report

Global Id: T0605900604
Action Type: RESPONSE
Date: 2008-04-30 00:00:00
Action: Monitoring Report - Quarterly

Global Id: T0605900604
Action Type: RESPONSE
Date: 2008-04-30 00:00:00
Action: Remedial Progress Report

Global Id: T0605900604
Action Type: RESPONSE
Date: 2006-12-31 00:00:00
Action: Remedial Progress Report

Global Id: T0605900604
Action Type: RESPONSE
Date: 2006-07-30 00:00:00
Action: Preliminary Site Assessment Report

Global Id: T0605900604
Action Type: RESPONSE
Date: 2007-01-30 00:00:00
Action: Monitoring Report - Quarterly

Global Id: T0605900604
Action Type: RESPONSE
Date: 2007-01-30 00:00:00
Action: Remedial Progress Report

Global Id: T0605900604
Action Type: ENFORCEMENT
Date: 2003-09-25 00:00:00
Action: * No Action

Global Id: T0605900604
Action Type: ENFORCEMENT
Date: 2004-12-13 00:00:00
Action: * Verbal Communication

Global Id: T0605900604
Action Type: ENFORCEMENT
Date: 2003-10-07 00:00:00
Action: * No Action

Map ID
Direction
Distance
Distance (ft.)Site

MAP FINDINGS

EDR ID Number

Database(s) EPA ID Number

THRIFTY OIL #008 (Continued)

S109284241

Global Id: T0605900604
Action Type: RESPONSE
Date: 2008-07-30 00:00:00
Action: Interim Remedial Action Report

Global Id: T0605900604
Action Type: RESPONSE
Date: 2008-10-30 00:00:00
Action: Remedial Progress Report

Global Id: T0605900604
Action Type: RESPONSE
Date: 2006-04-30 00:00:00
Action: Monitoring Report - Quarterly

Global Id: T0605900604
Action Type: RESPONSE
Date: 2006-04-30 00:00:00
Action: Remedial Progress Report

Global Id: T0605900604
Action Type: RESPONSE
Date: 2006-07-30 00:00:00
Action: Monitoring Report - Quarterly

Global Id: T0605900604
Action Type: RESPONSE
Date: 2007-04-30 00:00:00
Action: Monitoring Report - Quarterly

Global Id: T0605900604
Action Type: RESPONSE
Date: 2007-04-30 00:00:00
Action: Remedial Progress Report

Global Id: T0605900604
Action Type: RESPONSE
Date: 2007-05-03 00:00:00
Action: Other Report / Document

Global Id: T0605900604
Action Type: ENFORCEMENT
Date: 2004-03-22 00:00:00
Action: File review

Global Id: T0605900604
Action Type: ENFORCEMENT
Date: 2005-01-13 00:00:00
Action: Site Visit / Inspection / Sampling

Global Id: T0605900604
Action Type: ENFORCEMENT
Date: 2004-09-09 00:00:00
Action: Staff Letter

Global Id: T0605900604
Action Type: ENFORCEMENT

| Map ID Direction Distance Distance (ft.)Site | MAP FINDINGS | EDR ID Number |
|---|------------------------------------|---------------|
| | Database(s) | EPA ID Number |
| THRIFTY OIL #008 (Continued) | | S109284241 |
| Date: | 2004-04-13 00:00:00 | |
| Action: | Site Visit / Inspection / Sampling | |
| Global Id: | T0605900604 | |
| Action Type: | ENFORCEMENT | |
| Date: | 2004-09-01 00:00:00 | |
| Action: | File review | |
| Global Id: | T0605900604 | |
| Action Type: | ENFORCEMENT | |
| Date: | 2004-05-24 00:00:00 | |
| Action: | Staff Letter | |
| Global Id: | T0605900604 | |
| Action Type: | RESPONSE | |
| Date: | 2008-10-30 00:00:00 | |
| Action: | Monitoring Report - Quarterly | |
| Global Id: | T0605900604 | |
| Action Type: | RESPONSE | |
| Date: | 2008-12-15 00:00:00 | |
| Action: | CAP/RAP - Feasibility Study Report | |
| Global Id: | T0605900604 | |
| Action Type: | RESPONSE | |
| Date: | 2008-11-19 00:00:00 | |
| Action: | Other Report / Document | |
| Global Id: | T0605900604 | |
| Action Type: | RESPONSE | |
| Date: | 2009-10-01 00:00:00 | |
| Action: | Monitoring Report - Quarterly | |
| Global Id: | T0605900604 | |
| Action Type: | RESPONSE | |
| Date: | 2008-07-30 00:00:00 | |
| Action: | Remedial Progress Report | |
| Global Id: | T0605900604 | |
| Action Type: | RESPONSE | |
| Date: | 2009-07-30 00:00:00 | |
| Action: | Monitoring Report - Quarterly | |
| Global Id: | T0605900604 | |
| Action Type: | RESPONSE | |
| Date: | 2004-04-30 00:00:00 | |
| Action: | Monitoring Report - Quarterly | |
| Global Id: | T0605900604 | |
| Action Type: | ENFORCEMENT | |
| Date: | 2005-06-02 00:00:00 | |
| Action: | Meeting | |
| Global Id: | T0605900604 | |
| Action Type: | ENFORCEMENT | |
| Date: | 2004-09-29 00:00:00 | |
| Action: | Site Visit / Inspection / Sampling | |

| Map ID Direction Distance Distance (ft.)Site | MAP FINDINGS | EDR ID Number |
|---|-------------------------------|---------------|
| | Database(s) | EPA ID Number |
| THRIFTY OIL #008 (Continued) | | S109284241 |
| Global Id: | T0605900604 | |
| Action Type: | ENFORCEMENT | |
| Date: | 2005-04-07 00:00:00 | |
| Action: | File review | |
| Global Id: | T0605900604 | |
| Action Type: | ENFORCEMENT | |
| Date: | 2005-11-24 00:00:00 | |
| Action: | File review | |
| Global Id: | T0605900604 | |
| Action Type: | ENFORCEMENT | |
| Date: | 2005-06-08 00:00:00 | |
| Action: | Staff Letter | |
| Global Id: | T0605900604 | |
| Action Type: | ENFORCEMENT | |
| Date: | 2010-03-15 00:00:00 | |
| Action: | File review | |
| Global Id: | T0605900604 | |
| Action Type: | RESPONSE | |
| Date: | 2009-01-30 00:00:00 | |
| Action: | Monitoring Report - Quarterly | |
| Global Id: | T0605900604 | |
| Action Type: | RESPONSE | |
| Date: | 2008-07-30 00:00:00 | |
| Action: | Monitoring Report - Quarterly | |
| Global Id: | T0605900604 | |
| Action Type: | RESPONSE | |
| Date: | 2009-03-13 00:00:00 | |
| Action: | Other Report / Document | |
| Global Id: | T0605900604 | |
| Action Type: | RESPONSE | |
| Date: | 2009-10-01 00:00:00 | |
| Action: | Remedial Progress Report | |
| Global Id: | T0605900604 | |
| Action Type: | RESPONSE | |
| Date: | 2005-07-30 00:00:00 | |
| Action: | Remedial Progress Report | |
| Global Id: | T0605900604 | |
| Action Type: | RESPONSE | |
| Date: | 2007-01-15 00:00:00 | |
| Action: | Unknown | |
| Global Id: | T0605900604 | |
| Action Type: | RESPONSE | |
| Date: | 2007-07-30 00:00:00 | |
| Action: | Remedial Progress Report | |
| Global Id: | T0605900604 | |
| Action Type: | ENFORCEMENT | |

| Map ID Direction Distance Distance (ft.)Site | MAP FINDINGS | EDR ID Number |
|---|--------------|---------------|
| | Database(s) | EPA ID Number |

THRIFTY OIL #008 (Continued)

S109284241

| | |
|--------------|---|
| Date: | 2006-02-16 00:00:00 |
| Action: | Staff Letter |
| Global Id: | T0605900604 |
| Action Type: | ENFORCEMENT |
| Date: | 2006-05-23 00:00:00 |
| Action: | File review |
| Global Id: | T0605900604 |
| Action Type: | ENFORCEMENT |
| Date: | 2006-09-22 00:00:00 |
| Action: | File review |
| Global Id: | T0605900604 |
| Action Type: | ENFORCEMENT |
| Date: | 2010-12-09 00:00:00 |
| Action: | Technical Correspondence / Assistance / Other |
| Global Id: | T0605900604 |
| Action Type: | ENFORCEMENT |
| Date: | 2010-05-10 00:00:00 |
| Action: | File review |
| Global Id: | T0605900604 |
| Action Type: | RESPONSE |
| Date: | 2009-04-30 00:00:00 |
| Action: | Remedial Progress Report |
| Global Id: | T0605900604 |
| Action Type: | RESPONSE |
| Date: | 2009-04-30 00:00:00 |
| Action: | Monitoring Report - Quarterly |
| Global Id: | T0605900604 |
| Action Type: | RESPONSE |
| Date: | 2009-01-30 00:00:00 |
| Action: | Remedial Progress Report |
| Global Id: | T0605900604 |
| Action Type: | RESPONSE |
| Date: | 2009-03-09 00:00:00 |
| Action: | Other Report / Document |
| Global Id: | T0605900604 |
| Action Type: | RESPONSE |
| Date: | 2009-08-24 00:00:00 |
| Action: | Pilot Study/ Treatability Report |
| Global Id: | T0605900604 |
| Action Type: | RESPONSE |
| Date: | 2009-02-15 00:00:00 |
| Action: | CAP/RAP - Other Report |
| Global Id: | T0605900604 |
| Action Type: | RESPONSE |
| Date: | 2009-07-30 00:00:00 |
| Action: | Remedial Progress Report |

| Map ID Direction Distance Distance (ft.)Site | MAP FINDINGS | EDR ID Number |
|---|--------------|---------------|
| | Database(s) | EPA ID Number |

THRIFTY OIL #008 (Continued)

S109284241

| | |
|--------------|------------------------------------|
| Global Id: | T0605900604 |
| Action Type: | RESPONSE |
| Date: | 2005-10-30 00:00:00 |
| Action: | Monitoring Report - Quarterly |
| Global Id: | T0605900604 |
| Action Type: | ENFORCEMENT |
| Date: | 2007-03-29 00:00:00 |
| Action: | Site Visit / Inspection / Sampling |
| Global Id: | T0605900604 |
| Action Type: | ENFORCEMENT |
| Date: | 2007-07-31 00:00:00 |
| Action: | Verbal Enforcement |
| Global Id: | T0605900604 |
| Action Type: | RESPONSE |
| Date: | 2010-04-30 00:00:00 |
| Action: | Remedial Progress Report |
| Global Id: | T0605900604 |
| Action Type: | RESPONSE |
| Date: | 2010-01-31 00:00:00 |
| Action: | Remedial Progress Report |
| Global Id: | T0605900604 |
| Action Type: | RESPONSE |
| Date: | 2010-04-30 00:00:00 |
| Action: | Monitoring Report - Quarterly |

36

THRIFTY OIL CO SS#008
704 N BRISTOL
SANTA ANA, CA 92703

CA FID UST S101588988
N/A

CA FID UST:

| | |
|----------------------|---------------------|
| Facility ID: | 30000747 |
| Regulated By: | UTNKA |
| Regulated ID: | 00004681 |
| Cortese Code: | Not reported |
| SIC Code: | Not reported |
| Facility Phone: | 7148349733 |
| Mail To: | Not reported |
| Mailing Address: | 10000 LAKEWOOD BLVD |
| Mailing Address 2: | Not reported |
| Mailing City,St,Zip: | SANTA ANA 92703 |
| Contact: | Not reported |
| Contact Phone: | Not reported |
| DUNs Number: | Not reported |
| NPDES Number: | Not reported |
| EPA ID: | Not reported |
| Comments: | Not reported |
| Status: | Active |

Map ID
Direction
Distance
Distance (ft.)Site

MAP FINDINGS

EDR ID Number
Database(s)
EPA ID Number

36 BP WEST COAST PRODUCTS LLC 9740
801 N BRISTOL ST
SANTA ANA, CA 92703

CA FID UST
SWEEPS UST
HAZNET

S101619767
N/A

CA FID UST:
Facility ID: 30000863
Regulated By: UTNKA
Regulated ID: 00006157
Cortese Code: Not reported
SIC Code: Not reported
Facility Phone: 7148349868
Mail To: Not reported
Mailing Address: 10000 LAKEWOOD BLVD
Mailing Address 2: Not reported
Mailing City,St,Zip: SANTA ANA 92703
Contact: Not reported
Contact Phone: Not reported
DUNS Number: Not reported
NPDES Number: Not reported
EPA ID: Not reported
Comments: Not reported
Status: Active

SWEEPS UST:
Status: A
Comp Number: 10
Number: 1
Board Of Equalization: Not reported
Ref Date: 10-21-92
Act Date: 10-21-92
Created Date: 07-31-88
Tank Status: A
Owner Tank Id: 376101
Swrcb Tank Id: 30-020-000010-000001
Actv Date: 10-21-92
Capacity: 8142
Tank Use: M.V. FUEL
Stg: P
Content: LEADED
Number Of Tanks: 4

Status: A
Comp Number: 10
Number: 1
Board Of Equalization: Not reported
Ref Date: 10-21-92
Act Date: 10-21-92
Created Date: 07-31-88
Tank Status: A
Owner Tank Id: 376102
Swrcb Tank Id: 30-020-000010-000002
Actv Date: 10-21-92
Capacity: 8142
Tank Use: M.V. FUEL
Stg: P
Content: LEADED
Number Of Tanks: Not reported

Status: A

Map ID
Direction
Distance
Distance (ft.)Site

MAP FINDINGS

EDR ID Number
Database(s)
EPA ID Number

BP WEST COAST PRODUCTS LLC 9740 (Continued)

S101619767

Comp Number: 10
Number: 1
Board Of Equalization: Not reported
Ref Date: 10-21-92
Act Date: 10-21-92
Created Date: 07-31-88
Tank Status: A
Owner Tank Id: 376203
Swrcb Tank Id: 30-020-000010-000003
Actv Date: 10-21-92
Capacity: 15112
Tank Use: M.V. FUEL
Stg: P
Content: REG UNLEADED
Number Of Tanks: Not reported

Status: A
Comp Number: 10
Number: 1
Board Of Equalization: Not reported
Ref Date: 10-21-92
Act Date: 10-21-92
Created Date: 07-31-88
Tank Status: A
Owner Tank Id: 376304
Swrcb Tank Id: 30-020-000010-000004
Actv Date: 10-21-92
Capacity: 10161
Tank Use: M.V. FUEL
Stg: P
Content: REG UNLEADED
Number Of Tanks: Not reported

HAZNET:
Year: 2009
Gepaid: CAR000101774
Contact: Waste Specialist
Telephone: 5035246191
Mailing Name: Not reported
Mailing Address: PO BOX 80249
Mailing City,St,Zip: RCHO STA MARG, CA 926880000
Gen County: Orange
TSD EPA ID: CAT080013352
TSD County: Los Angeles
Waste Category: Aqueous solution with total organic residues less than 10 percent
Disposal Method: OTHER RECOVERY OF RECLAMATION FOR REUSE INCLUDING ACID REGENERATION, ORGANICS RECOVERY ECT
Tons: 0.357
Facility County: Orange

Year: 2009
Gepaid: CAR000101774
Contact: Waste Specialist
Telephone: 5035246191
Mailing Name: Not reported
Mailing Address: PO BOX 80249
Mailing City,St,Zip: RCHO STA MARG, CA 926880000

Map ID
Direction
Distance
Distance (ft.)Site

MAP FINDINGS

EDR ID Number

Database(s) EPA ID Number

BP WEST COAST PRODUCTS LLC 9740 (Continued)

S101619767

Gen County: Orange
TSD EPA ID: CAD008302903
TSD County: Los Angeles
Waste Category: Other organic solids
Disposal Method: STORAGE, BULKING, AND/OR TRANSFER OFF SITE--NO TREATMENT/RECOVERY (H010-H129) OR (H131-H135)

Tons: 0.05
Facility County: Orange

Year: 2009
Gepaid: CAL920825654
Contact: NICHOLAS PANAITESCU/COMPL OFCR
Telephone: 5629213581
Mailing Name: Not reported
Mailing Address: 13116 IMPERIAL HWY
Mailing City,St,Zip: SANTA FE SPRINGS, CA 906700000

Gen County: Orange
TSD EPA ID: CAT080013352
TSD County: Los Angeles
Waste Category: Unspecified aqueous solution
Disposal Method: OTHER RECOVERY OF RECLAMATION FOR REUSE INCLUDING ACID REGENERATION, ORGANICS RECOVERY ECT

Tons: 0.651
Facility County: Orange

Year: 2008
Gepaid: CAL920825654
Contact: NICHOLAS PANAITESCU/COMPL OFCR
Telephone: 5629213581
Mailing Name: Not reported
Mailing Address: 13116 IMPERIAL HWY
Mailing City,St,Zip: SANTA FE SPRINGS, CA 906700000

Gen County: Orange
TSD EPA ID: CAT080013352
TSD County: Los Angeles
Waste Category: Unspecified aqueous solution
Disposal Method: OTHER RECOVERY OF RECLAMATION FOR REUSE INCLUDING ACID REGENERATION, ORGANICS RECOVERY ECT

Tons: 0.609
Facility County: Orange

Year: 2008
Gepaid: CAR000101774
Contact: RUTH HA / WASTE SPECIALIST
Telephone: 5035246191
Mailing Name: Not reported
Mailing Address: PO BOX 80249
Mailing City,St,Zip: RCHO STA MARG, CA 926880000

Gen County: Orange
TSD EPA ID: CAT080013352
TSD County: Los Angeles
Waste Category: Aqueous solution with total organic residues less than 10 percent
Disposal Method: OTHER RECOVERY OF RECLAMATION FOR REUSE INCLUDING ACID REGENERATION, ORGANICS RECOVERY ECT

Tons: 0.168
Facility County: Orange

Map ID
Direction
Distance
Distance (ft.)Site

MAP FINDINGS

EDR ID Number

Database(s) EPA ID Number

BP WEST COAST PRODUCTS LLC 9740 (Continued)

S101619767

[Click this hyperlink](#) while viewing on your computer to access 22 additional CA_HAZNET: record(s) in the EDR Site Report.

36 ARCO 9749
801 N. BRISTOL
SANTA ANA, CA 92703

UST U003781927
N/A

UST:
Facility ID: 8762
Latitude: 33.75160307
Longitude: -117.885043

36 ARCO FACILITY NO 09740
801 N BRISTOL ST
SANTA ANA, CA 92703

RCRA-SQG 1004677807
FINDS CAR000101774

RCRA-SQG:
Date form received by agency: 07/15/2002
Facility name: ARCO FACILITY NO 09740
Facility address: 801 N BRISTOL ST
SANTA ANA, CA 92703
EPA ID: CAR000101774
Mailing address: P O BOX 6038
ARTESIA, CA 907026038
Contact: JACK OMAN
Contact address: P O BOX 6038
ARTESIA, CA 907026038
Contact country: US
Contact telephone: (714) 690-2425
Contact email: Not reported
EPA Region: 09
Classification: Small Small Quantity Generator
Description: Handler: generates more than 100 and less than 1000 kg of hazardous waste during any calendar month and accumulates less than 6000 kg of hazardous waste at any time; or generates 100 kg or less of hazardous waste during any calendar month, and accumulates more than 1000 kg of hazardous waste at any time

Owner/Operator Summary:
Owner/operator name: B P W COAST PRODUCTS LLC
Owner/operator address: P O BOX 6038
ARTESIA, CA 90702
Owner/operator country: Not reported
Owner/operator telephone: (714) 690-2425
Legal status: Private
Owner/Operator Type: Owner
Owner/Op start date: Not reported
Owner/Op end date: Not reported

Handler Activities Summary:
U.S. importer of hazardous waste: No
Mixed waste (haz. and radioactive): No
Recycler of hazardous waste: No
Transporter of hazardous waste: No
Treater, storer or disposer of HW: No

Map ID
Direction
Distance
Distance (ft.)Site

MAP FINDINGS

EDR ID Number
Database(s)
EPA ID Number

ARCO FACILITY NO 09740 (Continued)

1004677807

Underground injection activity: No
On-site burner exemption: No
Furnace exemption: No
Used oil fuel burner: No
Used oil processor: No
User oil refiner: No
Used oil fuel marketer to burner: No
Used oil Specification marketer: No
Used oil transfer facility: No
Used oil transporter: No

Hazardous Waste Summary:

Waste code: D000
Waste name: Not Defined

Waste code: D001
Waste name: IGNITABLE HAZARDOUS WASTES ARE THOSE WASTES WHICH HAVE A FLASHPOINT OF LESS THAN 140 DEGREES FAHRENHEIT AS DETERMINED BY A PENSKEY-MARTENS CLOSED CUP FLASH POINT TESTER. ANOTHER METHOD OF DETERMINING THE FLASH POINT OF A WASTE IS TO REVIEW THE MATERIAL SAFETY DATA SHEET, WHICH CAN BE OBTAINED FROM THE MANUFACTURER OR DISTRIBUTOR OF THE MATERIAL. LACQUER THINNER IS AN EXAMPLE OF A COMMONLY USED SOLVENT WHICH WOULD BE CONSIDERED AS IGNITABLE HAZARDOUS WASTE.

Waste code: D018
Waste name: BENZENE

Violation Status: No violations found

FINDS:

Registry ID: 110012202204

Environmental Interest/Information System

California Hazardous Waste Tracking System - Datamart (HWTS-DATAMART) provides California with information on hazardous waste shipments for generators, transporters, and treatment, storage, and disposal facilities.

RCRAInfo is a national information system that supports the Resource Conservation and Recovery Act (RCRA) program through the tracking of events and activities related to facilities that generate, transport, and treat, store, or dispose of hazardous waste. RCRAInfo allows RCRA program staff to track the notification, permit, compliance, and corrective action activities required under RCRA.

36
THRIFTY OIL #376
801 N BRISTOL STREET
SANTA ANA, CA 92703

LUST S109284201
N/A

LUST:

Region: STATE
Global Id: T0605900847
Latitude: 33.751861465
Longitude: -117.8846114
Case Type: LUST Cleanup Site
Status: Open - Remediation

Map ID
Direction
Distance
Distance (ft.)Site

MAP FINDINGS

EDR ID Number
Database(s)
EPA ID Number

THRIFTY OIL #376 (Continued)

S109284201

Status Date: 2008-04-25 00:00:00
Lead Agency: SANTA ANA RWQCB (REGION 8)
Case Worker: VJB
Local Agency: Not reported
RB Case Number: 083001073T
LOC Case Number: Not reported
File Location: Not reported
Potential Media Affect: Aquifer used for drinking water supply
Potential Contaminants of Concern: Gasoline
Site History: High BTEX/TBA persist despite historic DPE/P&T. System expansion completed to mitigate shallow/deeper impacts. Corrective action ongoing.

Click here to access the California GeoTracker records for this facility:

LUST:

Global Id: T0605900847
Contact Type: Regional Board Caseworker
Contact Name: VALERIE JAHN-BULL
Organization Name: SANTA ANA RWQCB (REGION 8)
Address: 3737 MAIN STREET, SUITE 500
City: RIVERSIDE
Email: vjahn-bull@waterboards.ca.gov
Phone Number: 9517824903

LUST:

Global Id: T0605900847
Action Type: ENFORCEMENT
Date: 2007-12-28 00:00:00
Action: File review

Global Id: T0605900847
Action Type: ENFORCEMENT
Date: 2008-05-27 00:00:00
Action: Site Visit / Inspection / Sampling

Global Id: T0605900847
Action Type: ENFORCEMENT
Date: 2008-03-11 00:00:00
Action: File review

Global Id: T0605900847
Action Type: Other
Date: 1950-01-01 00:00:00
Action: Leak Discovery

Global Id: T0605900847
Action Type: RESPONSE
Date: 2003-12-01 00:00:00
Action: Soil and Water Investigation Workplan

Global Id: T0605900847
Action Type: RESPONSE
Date: 2003-10-30 00:00:00
Action: Remedial Progress Report

Global Id: T0605900847

| Map ID Direction Distance Distance (ft.)Site | MAP FINDINGS | EDR ID Number | Database(s) | EPA ID Number |
|---|--------------|---------------|-------------|---------------|
|---|--------------|---------------|-------------|---------------|

THRIFTY OIL #376 (Continued)

S109284201

| | |
|--------------|-------------------------------|
| Action Type: | RESPONSE |
| Date: | 2010-07-30 00:00:00 |
| Action: | Remedial Progress Report |
| Global Id: | T0605900847 |
| Action Type: | RESPONSE |
| Date: | 2010-10-18 00:00:00 |
| Action: | Verbal Communication |
| Global Id: | T0605900847 |
| Action Type: | ENFORCEMENT |
| Date: | 1999-04-21 00:00:00 |
| Action: | * Historical Enforcement |
| Global Id: | T0605900847 |
| Action Type: | ENFORCEMENT |
| Date: | 2005-08-11 00:00:00 |
| Action: | * Verbal Communication |
| Global Id: | T0605900847 |
| Action Type: | ENFORCEMENT |
| Date: | 2003-09-30 00:00:00 |
| Action: | * No Action |
| Global Id: | T0605900847 |
| Action Type: | ENFORCEMENT |
| Date: | 2003-11-19 00:00:00 |
| Action: | Meeting |
| Global Id: | T0605900847 |
| Action Type: | ENFORCEMENT |
| Date: | 2007-07-27 00:00:00 |
| Action: | Staff Letter |
| Global Id: | T0605900847 |
| Action Type: | RESPONSE |
| Date: | 2003-02-06 00:00:00 |
| Action: | Other Report / Document |
| Global Id: | T0605900847 |
| Action Type: | RESPONSE |
| Date: | 2003-07-31 00:00:00 |
| Action: | Monitoring Report - Quarterly |
| Global Id: | T0605900847 |
| Action Type: | RESPONSE |
| Date: | 2003-11-19 00:00:00 |
| Action: | Other Report / Document |
| Global Id: | T0605900847 |
| Action Type: | RESPONSE |
| Date: | 2003-10-30 00:00:00 |
| Action: | Monitoring Report - Quarterly |
| Global Id: | T0605900847 |
| Action Type: | RESPONSE |
| Date: | 2004-04-30 00:00:00 |

| Map ID Direction Distance Distance (ft.)Site | MAP FINDINGS | EDR ID Number | Database(s) | EPA ID Number |
|---|--------------|---------------|-------------|---------------|
|---|--------------|---------------|-------------|---------------|

THRIFTY OIL #376 (Continued)

S109284201

| | |
|--------------|---------------------------------------|
| Action: | Monitoring Report - Quarterly |
| Global Id: | T0605900847 |
| Action Type: | RESPONSE |
| Date: | 2004-04-30 00:00:00 |
| Action: | Remedial Progress Report |
| Global Id: | T0605900847 |
| Action Type: | RESPONSE |
| Date: | 2004-05-19 00:00:00 |
| Action: | Other Report / Document |
| Global Id: | T0605900847 |
| Action Type: | RESPONSE |
| Date: | 2004-04-30 00:00:00 |
| Action: | Soil and Water Investigation Report |
| Global Id: | T0605900847 |
| Action Type: | RESPONSE |
| Date: | 2004-06-23 00:00:00 |
| Action: | Soil and Water Investigation Workplan |
| Global Id: | T0605900847 |
| Action Type: | RESPONSE |
| Date: | 2008-01-31 00:00:00 |
| Action: | Monitoring Report - Quarterly |
| Global Id: | T0605900847 |
| Action Type: | RESPONSE |
| Date: | 2008-01-31 00:00:00 |
| Action: | Remedial Progress Report |
| Global Id: | T0605900847 |
| Action Type: | RESPONSE |
| Date: | 2008-01-31 00:00:00 |
| Action: | Other Report / Document |
| Global Id: | T0605900847 |
| Action Type: | RESPONSE |
| Date: | 2010-07-30 00:00:00 |
| Action: | Monitoring Report - Quarterly |
| Global Id: | T0605900847 |
| Action Type: | RESPONSE |
| Date: | 2010-12-01 00:00:00 |
| Action: | Interim Remedial Action Report |
| Global Id: | T0605900847 |
| Action Type: | RESPONSE |
| Date: | 2011-02-25 00:00:00 |
| Action: | Verbal Communication |
| Global Id: | T0605900847 |
| Action Type: | ENFORCEMENT |
| Date: | 2004-05-29 00:00:00 |
| Action: | File review |

| Map ID Direction Distance Distance (ft.)Site | MAP FINDINGS | EDR ID Number | Database(s) | EPA ID Number |
|---|--------------|---------------|-------------|---------------|
|---|--------------|---------------|-------------|---------------|

THRIFTY OIL #376 (Continued)

S109284201

| | |
|--------------|---|
| Global Id: | T0605900847 |
| Action Type: | RESPONSE |
| Date: | 2004-07-30 00:00:00 |
| Action: | Monitoring Report - Quarterly |
| Global Id: | T0605900847 |
| Action Type: | RESPONSE |
| Date: | 2004-07-30 00:00:00 |
| Action: | Remedial Progress Report |
| Global Id: | T0605900847 |
| Action Type: | RESPONSE |
| Date: | 2004-10-29 00:00:00 |
| Action: | Monitoring Report - Quarterly |
| Global Id: | T0605900847 |
| Action Type: | RESPONSE |
| Date: | 2004-10-29 00:00:00 |
| Action: | Remedial Progress Report |
| Global Id: | T0605900847 |
| Action Type: | RESPONSE |
| Date: | 2004-10-30 00:00:00 |
| Action: | Soil and Water Investigation Report |
| Global Id: | T0605900847 |
| Action Type: | RESPONSE |
| Date: | 2010-10-29 00:00:00 |
| Action: | Verbal Communication |
| Global Id: | T0605900847 |
| Action Type: | RESPONSE |
| Date: | 2011-04-30 00:00:00 |
| Action: | Other Report / Document |
| Global Id: | T0605900847 |
| Action Type: | REMEDIATION |
| Date: | 1950-01-01 00:00:00 |
| Action: | Pump and Treat Groundwater |
| Global Id: | T0605900847 |
| Action Type: | ENFORCEMENT |
| Date: | 2008-09-11 00:00:00 |
| Action: | File review |
| Global Id: | T0605900847 |
| Action Type: | ENFORCEMENT |
| Date: | 2008-11-05 00:00:00 |
| Action: | Technical Correspondence / Assistance / Other |
| Global Id: | T0605900847 |
| Action Type: | RESPONSE |
| Date: | 2005-07-30 00:00:00 |
| Action: | Monitoring Report - Quarterly |
| Global Id: | T0605900847 |
| Action Type: | RESPONSE |

| Map ID Direction Distance Distance (ft.)Site | MAP FINDINGS | EDR ID Number | Database(s) | EPA ID Number |
|---|--------------|---------------|-------------|---------------|
|---|--------------|---------------|-------------|---------------|

THRIFTY OIL #376 (Continued)

S109284201

| | |
|--------------|-------------------------------|
| Date: | 2005-07-30 00:00:00 |
| Action: | Remedial Progress Report |
| Global Id: | T0605900847 |
| Action Type: | RESPONSE |
| Date: | 2005-07-30 00:00:00 |
| Action: | Interim Remedial Action Plan |
| Global Id: | T0605900847 |
| Action Type: | RESPONSE |
| Date: | 2005-01-31 00:00:00 |
| Action: | Monitoring Report - Quarterly |
| Global Id: | T0605900847 |
| Action Type: | RESPONSE |
| Date: | 2005-01-31 00:00:00 |
| Action: | Remedial Progress Report |
| Global Id: | T0605900847 |
| Action Type: | RESPONSE |
| Date: | 2005-04-30 00:00:00 |
| Action: | Monitoring Report - Quarterly |
| Global Id: | T0605900847 |
| Action Type: | RESPONSE |
| Date: | 2005-04-30 00:00:00 |
| Action: | Remedial Progress Report |
| Global Id: | T0605900847 |
| Action Type: | RESPONSE |
| Date: | 2005-10-30 00:00:00 |
| Action: | Remedial Progress Report |
| Global Id: | T0605900847 |
| Action Type: | REMEDIATION |
| Date: | 1950-01-01 00:00:00 |
| Action: | Dual Phase Extraction |
| Global Id: | T0605900847 |
| Action Type: | ENFORCEMENT |
| Date: | 2007-05-03 00:00:00 |
| Action: | Verbal Enforcement |
| Global Id: | T0605900847 |
| Action Type: | ENFORCEMENT |
| Date: | 2007-06-01 00:00:00 |
| Action: | Verbal Enforcement |
| Global Id: | T0605900847 |
| Action Type: | ENFORCEMENT |
| Date: | 2005-12-29 00:00:00 |
| Action: | * Verbal Communication |
| Global Id: | T0605900847 |
| Action Type: | ENFORCEMENT |
| Date: | 2005-08-25 00:00:00 |
| Action: | File review |

Map ID
Direction
Distance
Distance (ft.)Site

MAP FINDINGS

EDR ID Number
Database(s)
EPA ID Number

THRIFTY OIL #376 (Continued)

S109284201

Global Id: T0605900847
Action Type: ENFORCEMENT
Date: 2005-08-16 00:00:00
Action: Staff Letter

Global Id: T0605900847
Action Type: ENFORCEMENT
Date: 2009-04-16 00:00:00
Action: Staff Letter

Global Id: T0605900847
Action Type: ENFORCEMENT
Date: 2009-04-09 00:00:00
Action: File review

Global Id: T0605900847
Action Type: ENFORCEMENT
Date: 2009-06-17 00:00:00
Action: File review

Global Id: T0605900847
Action Type: RESPONSE
Date: 2006-04-15 00:00:00
Action: Unknown

Global Id: T0605900847
Action Type: RESPONSE
Date: 2006-01-31 00:00:00
Action: Monitoring Report - Quarterly

Global Id: T0605900847
Action Type: RESPONSE
Date: 2006-01-31 00:00:00
Action: Remedial Progress Report

Global Id: T0605900847
Action Type: RESPONSE
Date: 2007-10-30 00:00:00
Action: Monitoring Report - Quarterly

Global Id: T0605900847
Action Type: RESPONSE
Date: 2007-10-30 00:00:00
Action: Remedial Progress Report

Global Id: T0605900847
Action Type: ENFORCEMENT
Date: 2005-03-09 00:00:00
Action: File review

Global Id: T0605900847
Action Type: ENFORCEMENT
Date: 2009-08-06 00:00:00
Action: File review

Global Id: T0605900847
Action Type: ENFORCEMENT

Map ID
Direction
Distance
Distance (ft.)Site

MAP FINDINGS

EDR ID Number
Database(s)
EPA ID Number

THRIFTY OIL #376 (Continued)

S109284201

Date: 2009-07-30 00:00:00
Action: Staff Letter

Global Id: T0605900847
Action Type: ENFORCEMENT
Date: 2009-09-16 00:00:00
Action: File review

Global Id: T0605900847
Action Type: Other
Date: 1950-01-01 00:00:00
Action: Leak Reported

Global Id: T0605900847
Action Type: RESPONSE
Date: 2007-01-30 00:00:00
Action: Monitoring Report - Quarterly

Global Id: T0605900847
Action Type: RESPONSE
Date: 2007-01-30 00:00:00
Action: Remedial Progress Report

Global Id: T0605900847
Action Type: RESPONSE
Date: 2007-05-03 00:00:00
Action: Other Report / Document

Global Id: T0605900847
Action Type: RESPONSE
Date: 2006-04-30 00:00:00
Action: Preliminary Site Assessment Report

Global Id: T0605900847
Action Type: RESPONSE
Date: 2006-07-30 00:00:00
Action: Monitoring Report - Quarterly

Global Id: T0605900847
Action Type: RESPONSE
Date: 2006-07-30 00:00:00
Action: Remedial Progress Report

Global Id: T0605900847
Action Type: RESPONSE
Date: 2007-05-30 00:00:00
Action: CAP/RAP - Feasibility Study Report

Global Id: T0605900847
Action Type: RESPONSE
Date: 2006-10-31 00:00:00
Action: Monitoring Report - Quarterly

Global Id: T0605900847
Action Type: ENFORCEMENT
Date: 2004-01-05 00:00:00
Action: Staff Letter

| Map ID Direction Distance Distance (ft.)Site | MAP FINDINGS | EDR ID Number |
|---|--------------|---------------|
| | | EPA ID Number |

THRIFTY OIL #376 (Continued)

S109284201

| | |
|--------------|------------------------------------|
| Global Id: | T0605900847 |
| Action Type: | ENFORCEMENT |
| Date: | 2003-02-06 00:00:00 |
| Action: | Meeting |
| Global Id: | T0605900847 |
| Action Type: | ENFORCEMENT |
| Date: | 2009-11-10 00:00:00 |
| Action: | File review |
| Global Id: | T0605900847 |
| Action Type: | RESPONSE |
| Date: | 2008-10-30 00:00:00 |
| Action: | Monitoring Report - Quarterly |
| Global Id: | T0605900847 |
| Action Type: | RESPONSE |
| Date: | 2008-10-30 00:00:00 |
| Action: | Remedial Progress Report |
| Global Id: | T0605900847 |
| Action Type: | RESPONSE |
| Date: | 2007-04-30 00:00:00 |
| Action: | Monitoring Report - Quarterly |
| Global Id: | T0605900847 |
| Action Type: | RESPONSE |
| Date: | 2007-04-30 00:00:00 |
| Action: | Remedial Progress Report |
| Global Id: | T0605900847 |
| Action Type: | RESPONSE |
| Date: | 2007-07-30 00:00:00 |
| Action: | Monitoring Report - Quarterly |
| Global Id: | T0605900847 |
| Action Type: | RESPONSE |
| Date: | 2007-07-30 00:00:00 |
| Action: | Remedial Progress Report |
| Global Id: | T0605900847 |
| Action Type: | ENFORCEMENT |
| Date: | 2005-01-13 00:00:00 |
| Action: | Site Visit / Inspection / Sampling |
| Global Id: | T0605900847 |
| Action Type: | ENFORCEMENT |
| Date: | 2004-02-21 00:00:00 |
| Action: | File review |
| Global Id: | T0605900847 |
| Action Type: | ENFORCEMENT |
| Date: | 2004-04-13 00:00:00 |
| Action: | Site Visit / Inspection / Sampling |
| Global Id: | T0605900847 |
| Action Type: | ENFORCEMENT |

| Map ID Direction Distance Distance (ft.)Site | MAP FINDINGS | EDR ID Number |
|---|--------------|---------------|
| | | EPA ID Number |

THRIFTY OIL #376 (Continued)

S109284201

| | |
|--------------|-------------------------------|
| Date: | 2004-07-06 00:00:00 |
| Action: | Staff Letter |
| Global Id: | T0605900847 |
| Action Type: | ENFORCEMENT |
| Date: | 2004-05-19 00:00:00 |
| Action: | * Verbal Communication |
| Global Id: | T0605900847 |
| Action Type: | ENFORCEMENT |
| Date: | 2004-12-14 00:00:00 |
| Action: | Staff Letter |
| Global Id: | T0605900847 |
| Action Type: | ENFORCEMENT |
| Date: | 2004-07-01 00:00:00 |
| Action: | File review |
| Global Id: | T0605900847 |
| Action Type: | ENFORCEMENT |
| Date: | 2010-03-11 00:00:00 |
| Action: | File review |
| Global Id: | T0605900847 |
| Action Type: | ENFORCEMENT |
| Date: | 2010-05-24 00:00:00 |
| Action: | File review |
| Global Id: | T0605900847 |
| Action Type: | RESPONSE |
| Date: | 2008-07-30 00:00:00 |
| Action: | Monitoring Report - Quarterly |
| Global Id: | T0605900847 |
| Action Type: | RESPONSE |
| Date: | 2008-07-30 00:00:00 |
| Action: | Remedial Progress Report |
| Global Id: | T0605900847 |
| Action Type: | RESPONSE |
| Date: | 2009-03-13 00:00:00 |
| Action: | Other Report / Document |
| Global Id: | T0605900847 |
| Action Type: | RESPONSE |
| Date: | 2008-04-30 00:00:00 |
| Action: | Monitoring Report - Quarterly |
| Global Id: | T0605900847 |
| Action Type: | RESPONSE |
| Date: | 2008-04-30 00:00:00 |
| Action: | Remedial Progress Report |
| Global Id: | T0605900847 |
| Action Type: | RESPONSE |
| Date: | 2003-07-31 00:00:00 |
| Action: | Remedial Progress Report |

| Map ID | Direction | Distance | Distance (ft.)Site | Database(s) | EDR ID Number | EPA ID Number |
|--------|-----------|----------|--------------------|-------------|---------------|---------------|
|--------|-----------|----------|--------------------|-------------|---------------|---------------|

MAP FINDINGS

THRIFTY OIL #376 (Continued)

S109284201

| | |
|--------------|---|
| Global Id: | T0605900847 |
| Action Type: | ENFORCEMENT |
| Date: | 2004-06-03 00:00:00 |
| Action: | Staff Letter |
| Global Id: | T0605900847 |
| Action Type: | ENFORCEMENT |
| Date: | 2004-09-29 00:00:00 |
| Action: | Site Visit / Inspection / Sampling |
| Global Id: | T0605900847 |
| Action Type: | ENFORCEMENT |
| Date: | 2005-12-16 00:00:00 |
| Action: | * Verbal Communication |
| Global Id: | T0605900847 |
| Action Type: | ENFORCEMENT |
| Date: | 2006-01-10 00:00:00 |
| Action: | Staff Letter |
| Global Id: | T0605900847 |
| Action Type: | ENFORCEMENT |
| Date: | 2011-01-18 00:00:00 |
| Action: | Staff Letter |
| Global Id: | T0605900847 |
| Action Type: | ENFORCEMENT |
| Date: | 2010-09-28 00:00:00 |
| Action: | Technical Correspondence / Assistance / Other |
| Global Id: | T0605900847 |
| Action Type: | RESPONSE |
| Date: | 2009-04-30 00:00:00 |
| Action: | Remedial Progress Report |
| Global Id: | T0605900847 |
| Action Type: | RESPONSE |
| Date: | 2009-10-30 00:00:00 |
| Action: | Monitoring Report - Quarterly |
| Global Id: | T0605900847 |
| Action Type: | RESPONSE |
| Date: | 2009-01-30 00:00:00 |
| Action: | Monitoring Report - Quarterly |
| Global Id: | T0605900847 |
| Action Type: | RESPONSE |
| Date: | 2009-01-30 00:00:00 |
| Action: | Remedial Progress Report |
| Global Id: | T0605900847 |
| Action Type: | RESPONSE |
| Date: | 2009-07-31 00:00:00 |
| Action: | Remedial Progress Report |
| Global Id: | T0605900847 |
| Action Type: | RESPONSE |
| Date: | 2009-07-31 00:00:00 |
| Action: | Remedial Progress Report |

| Map ID | Direction | Distance | Distance (ft.)Site | Database(s) | EDR ID Number | EPA ID Number |
|--------|-----------|----------|--------------------|-------------|---------------|---------------|
|--------|-----------|----------|--------------------|-------------|---------------|---------------|

MAP FINDINGS

THRIFTY OIL #376 (Continued)

S109284201

| | |
|--------------|-------------------------------|
| Date: | 2009-04-30 00:00:00 |
| Action: | Monitoring Report - Quarterly |
| Global Id: | T0605900847 |
| Action Type: | RESPONSE |
| Date: | 2009-10-30 00:00:00 |
| Action: | Remedial Progress Report |
| Global Id: | T0605900847 |
| Action Type: | RESPONSE |
| Date: | 2009-07-31 00:00:00 |
| Action: | Monitoring Report - Quarterly |
| Global Id: | T0605900847 |
| Action Type: | RESPONSE |
| Date: | 2006-10-30 00:00:00 |
| Action: | Remedial Progress Report |
| Global Id: | T0605900847 |
| Action Type: | RESPONSE |
| Date: | 2005-10-30 00:00:00 |
| Action: | Monitoring Report - Quarterly |
| Global Id: | T0605900847 |
| Action Type: | ENFORCEMENT |
| Date: | 2006-04-11 00:00:00 |
| Action: | File review |
| Global Id: | T0605900847 |
| Action Type: | ENFORCEMENT |
| Date: | 2007-03-28 00:00:00 |
| Action: | File review |
| Global Id: | T0605900847 |
| Action Type: | ENFORCEMENT |
| Date: | 2005-05-25 00:00:00 |
| Action: | File review |
| Global Id: | T0605900847 |
| Action Type: | ENFORCEMENT |
| Date: | 2006-08-27 00:00:00 |
| Action: | File review |
| Global Id: | T0605900847 |
| Action Type: | RESPONSE |
| Date: | 2009-03-09 00:00:00 |
| Action: | Well Installation Report |
| Global Id: | T0605900847 |
| Action Type: | RESPONSE |
| Date: | 2009-03-30 00:00:00 |
| Action: | Other Report / Document |
| Global Id: | T0605900847 |
| Action Type: | RESPONSE |
| Date: | 2006-04-30 00:00:00 |
| Action: | Monitoring Report - Quarterly |

Map ID
Direction
Distance
Distance (ft.)Site

MAP FINDINGS

EDR ID Number
Database(s)
EPA ID Number

THRIFTY OIL #376 (Continued)

S109284201

Global Id: T0605900847
Action Type: RESPONSE
Date: 2010-01-31 00:00:00
Action: Monitoring Report - Quarterly

Global Id: T0605900847
Action Type: RESPONSE
Date: 2010-01-31 00:00:00
Action: Remedial Progress Report

Global Id: T0605900847
Action Type: RESPONSE
Date: 2010-04-30 00:00:00
Action: Monitoring Report - Quarterly

Global Id: T0605900847
Action Type: RESPONSE
Date: 2010-04-30 00:00:00
Action: Remedial Progress Report

Global Id: T0605900847
Action Type: ENFORCEMENT
Date: 2008-01-03 00:00:00
Action: * Verbal Communication

Global Id: T0605900847
Action Type: ENFORCEMENT
Date: 2007-03-29 00:00:00
Action: Site Visit / Inspection / Sampling

Global Id: T0605900847
Action Type: ENFORCEMENT
Date: 2006-11-30 00:00:00
Action: Verbal Enforcement

Global Id: T0605900847
Action Type: RESPONSE
Date: 2004-04-30 00:00:00
Action: Remedial Progress Report

Global Id: T0605900847
Action Type: RESPONSE
Date: 2004-04-30 00:00:00
Action: Monitoring Report - Quarterly

36 THRIFTY OIL STN. #376
801 N BRISTOL ST
SANTA ANA, CA 92703

HIST UST U001578167
N/A

HIST UST:
Region: STATE
Facility ID: 00000006157
Facility Type: Gas Station
Other Type: Not reported
Total Tanks: 0006
Contact Name: Not reported
Telephone: 2139239876

Map ID
Direction
Distance
Distance (ft.)Site

MAP FINDINGS

EDR ID Number
Database(s)
EPA ID Number

THRIFTY OIL STN. #376 (Continued)

U001578167

Owner Name: THRIFTY OIL CO.
Owner Address: 10000 LAKEWOOD BLVD.
Owner City,St,Zip: DOWNEY, CA 90240

Tank Num: 001
Container Num: 376-1
Year Installed: Not reported
Tank Capacity: 00008142
Tank Used for: PRODUCT
Type of Fuel: REGULAR
Tank Construction: 1/4 inches
Leak Detection: Stock Inventor

Tank Num: 002
Container Num: 376-2
Year Installed: 1982
Tank Capacity: 00015000
Tank Used for: PRODUCT
Type of Fuel: REGULAR
Tank Construction: .267 inches
Leak Detection: Stock Inventor

Tank Num: 003
Container Num: 376-3
Year Installed: Not reported
Tank Capacity: 00010161
Tank Used for: PRODUCT
Type of Fuel: PREMIUM
Tank Construction: 1/4 inches
Leak Detection: Stock Inventor

Tank Num: 004
Container Num: 376-6
Year Installed: Not reported
Tank Capacity: 00008142
Tank Used for: PRODUCT
Type of Fuel: REGULAR
Tank Construction: 1/4 inches
Leak Detection: Stock Inventor

Tank Num: 005
Container Num: 376-10
Year Installed: Not reported
Tank Capacity: 00000280
Tank Used for: WASTE
Type of Fuel: WASTE OIL
Tank Construction: 12 gauge
Leak Detection: Stock Inventor

Tank Num: 006
Container Num: 376-11
Year Installed: Not reported
Tank Capacity: 00000000
Tank Used for: WASTE
Type of Fuel: Not reported
Tank Construction: Not reported
Leak Detection: Visual

| Map ID | Direction | Distance | Distance (ft.)Site | Database(s) | EDR ID Number | EPA ID Number |
|--------|-----------|----------|--------------------|-------------|---------------|---------------|
|--------|-----------|----------|--------------------|-------------|---------------|---------------|

MAP FINDINGS

| | | | | | | |
|----|---------------------|--|--|-----|------------|-----|
| 36 | CIVIC CENTER UNOCAL | | | UST | U003782369 | N/A |
|----|---------------------|--|--|-----|------------|-----|

UST:

Facility ID: 9320
Latitude: 33.75168
Longitude: -117.88509

| | | | | | | |
|----|--------------------------------|--|--|------------|------------|--|
| 36 | UNION OIL SERVICE STATION #515 | | | HIST UST | U001578169 | |
| | 802 N BRISTOL ST | | | SWEEPS UST | N/A | |
| | SANTA ANA, CA 92703 | | | | | |

HIST UST:

Region: STATE
Facility ID: 00000019977
Facility Type: Gas Station
Other Type: Not reported
Total Tanks: 0003
Contact Name: ALFONSO SALGADO
Telephone: 7148369958
Owner Name: UNION OIL COMPANY OF CALIFORNI
Owner Address: 123 CAMINO DE LA REINA
Owner City,St,Zip: SAN DIEGO, CA 92108

Tank Num: 001
Container Num: 5150-11
Year Installed: 1963
Tank Capacity: 00010000
Tank Used for: PRODUCT
Type of Fuel: UNLEADED
Tank Construction: Not reported
Leak Detection: Stock Inventor, 10

Tank Num: 002
Container Num: 5150-22
Year Installed: 1963
Tank Capacity: 00010000
Tank Used for: PRODUCT
Type of Fuel: PREMIUM
Tank Construction: Not reported
Leak Detection: Stock Inventor, 10

Tank Num: 003
Container Num: 5150-34
Year Installed: 1963
Tank Capacity: 00000280
Tank Used for: WASTE
Type of Fuel: WASTE OIL
Tank Construction: Not reported
Leak Detection: None

SWEEPS UST:

Status: Not reported
Comp Number: 11
Number: Not reported
Board Of Equalization: Not reported
Ref Date: Not reported
Act Date: Not reported

| Map ID | Direction | Distance | Distance (ft.)Site | Database(s) | EDR ID Number | EPA ID Number |
|--------|-----------|----------|--------------------|-------------|---------------|---------------|
|--------|-----------|----------|--------------------|-------------|---------------|---------------|

MAP FINDINGS

| | | | | | | |
|--|--|--|--|--|------------|--|
| | UNION OIL SERVICE STATION #515 (Continued) | | | | U001578169 | |
|--|--|--|--|--|------------|--|

Created Date: Not reported
Tank Status: Not reported
Owner Tank Id: Not reported
Swrcb Tank Id: 30-020-000011-000001
Actv Date: Not reported
Capacity: 10000
Tank Use: M.V. FUEL
Stg: PRODUCT
Content: REG UNLEADED
Number Of Tanks: 3

Status: Not reported
Comp Number: 11
Number: Not reported
Board Of Equalization: Not reported
Ref Date: Not reported
Act Date: Not reported
Created Date: Not reported
Tank Status: Not reported
Owner Tank Id: Not reported
Swrcb Tank Id: 30-020-000011-000002
Actv Date: Not reported
Capacity: 10000
Tank Use: M.V. FUEL
Stg: PRODUCT
Content: REG UNLEADED
Number Of Tanks: Not reported

Status: Not reported
Comp Number: 11
Number: Not reported
Board Of Equalization: Not reported
Ref Date: Not reported
Act Date: Not reported
Created Date: Not reported
Tank Status: Not reported
Owner Tank Id: Not reported
Swrcb Tank Id: 30-020-000011-000003
Actv Date: Not reported
Capacity: 280
Tank Use: OIL
Stg: WASTE
Content: WASTE OIL
Number Of Tanks: Not reported

| | | | | | | |
|----|---------------------|--|--|----------|------------|--|
| 36 | STATION #5150 | | | HIST UST | U001578163 | |
| | 802 N BRISTOL ST | | | | N/A | |
| | SANTA ANA, CA 92703 | | | | | |

HIST UST:

Region: STATE
Facility ID: 00000043643
Facility Type: Gas Station
Other Type: Not reported
Total Tanks: 0001
Contact Name: ALFONSO V. SALGADO
Telephone: 7148369958
Owner Name: UNION OIL COMPANY OF CALIFORNI

Map ID
Direction
Distance
Distance (ft.)Site

MAP FINDINGS

EDR ID Number
Database(s)
EPA ID Number

STATION #5150 (Continued)

Owner Address: 1450 FRAZEE ROAD
Owner City,St,Zip: SAN DIEGO, CA 92108

Tank Num: 001
Container Num: 5150-00
Year Installed: 1963
Tank Capacity: 00000000
Tank Used for: WASTE
Type of Fuel: Not reported
Tank Construction: 6 inches
Leak Detection: Visual

U001578163

36 UNION OIL SERVICE STATION #515
802 N BRISTOL
SANTA ANA, CA 92703

CA FID UST S101629982
N/A

CA FID UST:
Facility ID: 30002385
Regulated By: UTKNI
Regulated ID: 00019977
Cortese Code: Not reported
SIC Code: Not reported
Facility Phone: 7148369958
Mail To: Not reported
Mailing Address: 802 N BRISTOL
Mailing Address 2: Not reported
Mailing City,St,Zip: SANTA ANA 92703
Contact: Not reported
Contact Phone: Not reported
DUNs Number: Not reported
NPDES Number: Not reported
EPA ID: Not reported
Comments: Not reported
Status: Inactive

36 THRIFTY OIL #376
801 BRISTOL ST
SANTA ANA, CA 92703

LUST S103943609
N/A

LUST REG 8:
Region: 8
County: Orange
Regional Board: Santa Ana Region
Facility Status: Remedial action (cleanup) Underway
Case Number: 083001073T
Local Case Num: Not reported
Case Type: Aquifer affected
Substance: Gasoline
Qty Leaked: Not reported
Abate Method: Remove Free Product - remove floating product from water table
Cross Street: 8TH
Enf Type: SI
Funding: Not reported
How Discovered: Not reported
How Stopped: Not reported
Leak Cause: Not reported

Map ID
Direction
Distance
Distance (ft.)Site

MAP FINDINGS

EDR ID Number
Database(s)
EPA ID Number

THRIFTY OIL #376 (Continued)

Leak Source: Not reported
Global ID: T0605900847
How Stopped Date: Not reported
Enter Date: 11/21/1988
Review Date: Not reported
Prelim Assess: Not reported
Discover Date: 11/14/1988
Enforcement Date: 4/21/1999
Close Date: Not reported
Workplan: Not reported
Pollution Char: 6/21/2004
Remed Plan: 5/10/1999
Remed Action: 10/27/2004
Monitoring: Not reported
Enter Date: 11/21/1988
GW Qualifies: =
Soil Qualifies: =
Operator: Not reported
Facility Contact: Not reported
Interim: Yes
Oversite Program: LUST
Latitude: 33.75168436
Longitude: -117.8849614
MTBE Date: 12/19/2002
Max MTBE GW: 395000
MTBE Concentration: 1
Max MTBE Soil: 36000
MTBE Fuel: 1
MTBE Tested: MTBE Detected. Site tested for MTBE & MTBE detected
MTBE Class: A
Staff: VJJ
Staff Initials: JB
Lead Agency: Regional Board
Local Agency: Santa Ana, Orange County
Hydr Basin #: COASTAL PLAIN OF ORA
Beneficial: Not reported
Priority: Not reported
Cleanup Fund Id: Not reported
Work Suspended: Not reported
Summary: WASTE OIL ALSO. 5 GROUNDWATER MONITORING WELLS INSTALLED IN 1995. FREE PRODUCT WAS DETECTED IN WELL 5. 11/2/99 - prepared letter and approved CAP, 2/14/00 - approved letter for pilot test

37 COUNTY OF ORANGE
625 N. ROSS
SANTA ANA, CA 92701

HAZNET S103667321
N/A

HAZNET:
Year: 1994
Gepaid: CAC001021912
Contact: COUNTY OF ORANGE
Telephone: 7145677719
Mailing Name: Not reported
Mailing Address: 1143 EAST FRUIT STREET
Mailing City,St,Zip: SANTA ANA, CA 927010000
Gen County: Orange
TSD EPA ID: CAT080013352
TSD County: Los Angeles

| Map ID Direction Distance Distance (ft.)Site | MAP FINDINGS | EDR ID Number | Database(s) | EPA ID Number |
|---|--------------|---------------|-------------|---------------|
|---|--------------|---------------|-------------|---------------|

COUNTY OF ORANGE (Continued)

Waste Category: Tank bottom waste
Disposal Method: R01
Tons: .8340
Facility County: Orange

Year: 1994
Gepaid: CAC001021912
Contact: COUNTY OF ORANGE
Telephone: 7145677719
Mailing Name: Not reported
Mailing Address: 1143 EAST FRUIT STREET
Mailing City,St,Zip: SANTA ANA, CA 927010000
Gen County: Orange
TSD EPA ID: CAD982484933
TSD County: 7
Waste Category: Other empty containers 30 gallons or more
Disposal Method: R01
Tons: 4.0000
Facility County: Orange

| | | | |
|---|--|-------|-------------------|
| 37 | MONITORING STATION 645 N ROSS ST SANTA ANA, CA 92701 | FINDS | 1007999471 N/A |
| FINDS: | | | |
| Registry ID: 110020816312 | | | |
| Environmental Interest/Information System US EPA Air Quality System (AQS) contains ambient air pollution data collected by EPA, State, Local, and Tribal air pollution control agencies from thousands of monitoring stations. | | | |

| | | | |
|--------------------------------------|---|------------|-------------------|
| 37 | CENTRAL COURT 700 W CIVIC CENTER DR SANTA ANA, CA 92702 | CA FID UST | S101589163 N/A |
| CA FID UST: | | | |
| Facility ID: 30002008 | | | |
| Regulated By: UTNKA | | | |
| Regulated ID: Not reported | | | |
| Cortese Code: Not reported | | | |
| SIC Code: Not reported | | | |
| Facility Phone: 7145677744 | | | |
| Mail To: Not reported | | | |
| Mailing Address: 1143 E FRUIT ST | | | |
| Mailing Address 2: Not reported | | | |
| Mailing City,St,Zip: SANTA ANA 92702 | | | |
| Contact: Not reported | | | |
| Contact Phone: Not reported | | | |
| DUNs Number: Not reported | | | |
| NPDES Number: Not reported | | | |
| EPA ID: Not reported | | | |
| Comments: Not reported | | | |
| Status: Active | | | |

| Map ID Direction Distance Distance (ft.)Site | MAP FINDINGS | EDR ID Number | Database(s) | EPA ID Number |
|---|--------------|---------------|-------------|---------------|
|---|--------------|---------------|-------------|---------------|

| | | | |
|--|---|--------|-------------------|
| 37 | CO OF ORANGE/CENTRAL COURT HOUSE 700 CIVIC CENTER DRIVE SANTA ANA, CA 92701 | HAZNET | S104578504 N/A |
| HAZNET: | | | |
| Year: 2003 | | | |
| Gepaid: CAL000124003 | | | |
| Contact: JIM ITOW MANAGER FACILITIES | | | |
| Telephone: 7148343264 | | | |
| Mailing Name: Not reported | | | |
| Mailing Address: 1143 E FRUIT ST | | | |
| Mailing City,St,Zip: SANTA ANA, CA 927014204 | | | |
| Gen County: Orange | | | |
| TSD EPA ID: CAD009007626 | | | |
| TSD County: Orange | | | |
| Waste Category: Asbestos containing waste | | | |
| Disposal Method: D80 | | | |
| Tons: 11.88 | | | |
| Facility County: Orange | | | |
| Year: 2003 | | | |
| Gepaid: CAL000124003 | | | |
| Contact: JIM ITOW MANAGER FACILITIES | | | |
| Telephone: 7148343264 | | | |
| Mailing Name: Not reported | | | |
| Mailing Address: 1143 E FRUIT ST | | | |
| Mailing City,St,Zip: SANTA ANA, CA 927014204 | | | |
| Gen County: Orange | | | |
| TSD EPA ID: AZC950823111 | | | |
| TSD County: Orange | | | |
| Waste Category: Asbestos containing waste | | | |
| Disposal Method: Not reported | | | |
| Tons: 427.29 | | | |
| Facility County: Orange | | | |
| Year: 2002 | | | |
| Gepaid: CAL000124003 | | | |
| Contact: JIM ITOW MANAGER FACILITIES | | | |
| Telephone: 7148343264 | | | |
| Mailing Name: Not reported | | | |
| Mailing Address: 1143 E FRUIT ST | | | |
| Mailing City,St,Zip: SANTA ANA, CA 927014204 | | | |
| Gen County: Orange | | | |
| TSD EPA ID: Not reported | | | |
| TSD County: 99 | | | |
| Waste Category: Asbestos containing waste | | | |
| Disposal Method: Not reported | | | |
| Tons: 109.56 | | | |
| Facility County: Not reported | | | |
| Year: 2002 | | | |
| Gepaid: CAL000124003 | | | |
| Contact: JIM ITOW MANAGER FACILITIES | | | |
| Telephone: 7148343264 | | | |
| Mailing Name: Not reported | | | |
| Mailing Address: 1143 E FRUIT ST | | | |
| Mailing City,St,Zip: SANTA ANA, CA 927014204 | | | |
| Gen County: Orange | | | |
| TSD EPA ID: Not reported | | | |

Map ID
Direction
Distance
Distance (ft.)Site

MAP FINDINGS

EDR ID Number
Database(s)
EPA ID Number

CO OF ORANGE/CENTRAL COURT HOUSE (Continued)

S104578504

TSD County: 99
Waste Category: Asbestos containing waste
Disposal Method: D80
Tons: 16.85
Facility County: Not reported

Year: 2002
Gepaid: CAL000124003
Contact: JIM ITOW MANAGER FACILITIES
Telephone: 7148343264
Mailing Name: Not reported
Mailing Address: 1143 E FRUIT ST
Mailing City,St,Zip: SANTA ANA, CA 927014204
Gen County: Orange
TSD EPA ID: Not reported
TSD County: Los Angeles
Waste Category: Asbestos containing waste
Disposal Method: D80
Tons: 29.47
Facility County: Not reported

[Click this hyperlink](#) while viewing on your computer to access
18 additional CA_HAZNET: record(s) in the EDR Site Report.

37 CENTRAL COURT
700 W CIVIC CENTER PLZ
SANTA ANA, CA 92702

SWEEPS UST S106924156
N/A

SWEEPS UST:
Status: A
Comp Number: 190
Number: 5
Board Of Equalization: Not reported
Ref Date: 07-16-93
Act Date: 07-16-93
Created Date: 02-21-92
Tank Status: A
Owner Tank Id: 2
Swrcb Tank Id: 30-020-000190-000001
Activ Date: 02-21-92
Capacity: 1000
Tank Use: M.V. FUEL
Stg: P
Content: DIESEL
Number Of Tanks: 1

37 700 CIVIC CENTER DR ADJ BLDG-COURT HOUSE
700 CIVIC CENTER DR ADJ BLDG-COURT HOUSE
SANTA ANA, CA 92701

ERNS 90188071
N/A

[Click this hyperlink](#) while viewing on your computer to access
additional ERNS detail in the EDR Site Report.

Map ID
Direction
Distance
Distance (ft.)Site

MAP FINDINGS

EDR ID Number
Database(s)
EPA ID Number

37 COUNTY OF ORANGE/CENTRAL COURT HOUSE
700 CIVIC CENTER DR
SANTA ANA, CA 92701

HAZNET S108203841
N/A

HAZNET:
Year: 2009
Gepaid: CAL000124003
Contact: JIM ITOW MANAGER FACILITIES
Telephone: 7148343264
Mailing Name: Not reported
Mailing Address: 1143 E FRUIT ST
Mailing City,St,Zip: SANTA ANA, CA 927014204
Gen County: Orange
TSD EPA ID: CAD009007626
TSD County: Los Angeles
Waste Category: Asbestos containing waste
Disposal Method: LANDFILL OR SURFACE IMPOUNDMENT THAT WILL BE CLOSED AS LANDFILL(TO
INCLUDE ON-SITE TREATMENT AND/OR STABILIZATION)

Tons: 149.2
Facility County: Orange

Year: 2008
Gepaid: CAL000124003
Contact: JIM ITOW MANAGER FACILITIES
Telephone: 7148343264
Mailing Name: Not reported
Mailing Address: 1143 E FRUIT ST
Mailing City,St,Zip: SANTA ANA, CA 927014204
Gen County: Orange
TSD EPA ID: CAD009007626
TSD County: Los Angeles
Waste Category: Asbestos containing waste
Disposal Method: LANDFILL OR SURFACE IMPOUNDMENT THAT WILL BE CLOSED AS LANDFILL(TO
INCLUDE ON-SITE TREATMENT AND/OR STABILIZATION)

Tons: 162.4275
Facility County: Orange

Year: 2007
Gepaid: CAL000124003
Contact: JIM ITOW MANAGER FACILITIES
Telephone: 7148343264
Mailing Name: Not reported
Mailing Address: 1143 E FRUIT ST
Mailing City,St,Zip: SANTA ANA, CA 927014204
Gen County: Orange
TSD EPA ID: CAD009007626
TSD County: Los Angeles
Waste Category: Asbestos containing waste
Disposal Method: LANDFILL OR SURFACE IMPOUNDMENT THAT WILL BE CLOSED AS LANDFILL(TO
INCLUDE ON-SITE TREATMENT AND/OR STABILIZATION)

Tons: 207.2
Facility County: Orange

Year: 2006
Gepaid: CAL000124003
Contact: JIM ITOW MANAGER FACILITIES
Telephone: 7148343264
Mailing Name: Not reported
Mailing Address: 1143 E FRUIT ST

Map ID
Direction
Distance
Distance (ft.)Site

MAP FINDINGS

EDR ID Number
Database(s)
EPA ID Number

COUNTY OF ORANGE/CENTRAL COURT HOUSE (Continued)

S108203841

Mailing City,St,Zip: SANTA ANA, CA 927014204
Gen County: Orange
TSD EPA ID: CAD009007626
TSD County: Los Angeles
Waste Category: Asbestos containing waste
Disposal Method: D80
Tons: 1.26
Facility County: Orange

Year: 2005
Gepaid: CAL000124003
Contact: JIM ITOW MANAGER FACILITIES
Telephone: 7148343264
Mailing Name: Not reported
Mailing Address: 1143 E FRUIT ST
Mailing City,St,Zip: SANTA ANA, CA 927014204
Gen County: Orange
TSD EPA ID: AZC950823111
TSD County: 99
Waste Category: Asbestos containing waste
Disposal Method: Not reported
Tons: 12.81
Facility County: Not reported

[Click this hyperlink](#) while viewing on your computer to access
1 additional CA_HAZNET: record(s) in the EDR Site Report.

37 SANTA ANA POLICE DEPT.
24 CIVIC CENTER
SANTA ANA, CA 92701

LUST S105033603
N/A

LUST:

Region: STATE
Global Id: T0605902124
Latitude: 33.7515177
Longitude: -117.8714681
Case Type: LUST Cleanup Site
Status: Completed - Case Closed
Status Date: 2006-10-13 00:00:00
Lead Agency: SANTA ANA, CITY OF
Case Worker: CC
Local Agency: SANTA ANA, CITY OF
RB Case Number: 083003110T
LOC Case Number: Not reported
File Location: Not reported
Potential Media Affect: Soil
Potential Contaminants of Concern: Gasoline
Site History: Not reported

[Click here to access the California GeoTracker records for this facility:](#)

LUST:

Global Id: T0605902124
Contact Type: Regional Board Caseworker
Contact Name: CARL BERNHARDT
Organization Name: SANTA ANA RWQCB (REGION 8)
Address: 3737 MAIN STREET, SUITE 500
City: RIVERSIDE

Map ID
Direction
Distance
Distance (ft.)Site

MAP FINDINGS

EDR ID Number
Database(s)
EPA ID Number

SANTA ANA POLICE DEPT. (Continued)

S105033603

Email: cbernhardt@waterboards.ca.gov
Phone Number: 9517824495

Global Id: T0605902124
Contact Type: Local Agency Caseworker
Contact Name: CHRISTOPHER CIRAULO
Organization Name: SANTA ANA, CITY OF
Address: 1439 S. BROADWAY
City: SANTA ANA
Email: cciraulo@santa-ana.org
Phone Number: Not reported

LUST:

Global Id: T0605902124
Action Type: Other
Date: 1950-01-01 00:00:00
Action: Leak Discovery

Global Id: T0605902124
Action Type: Other
Date: 1950-01-01 00:00:00
Action: Leak Reported

LUST REG 8:

Region: 8
County: Orange
Regional Board: Santa Ana Region
Facility Status: Preliminary site assessment workplan submitted
Case Number: 083003110T
Local Case Num: Not reported
Case Type: Soil only
Substance: Gasoline
Qty Leaked: Not reported
Abate Method: Excavate and Dispose - remove contaminated soil and dispose in approved site

Cross Street: ROSS
Enf Type: Not reported
Funding: Not reported
How Discovered: Not reported
How Stopped: Not reported
Leak Cause: Not reported
Leak Source: Not reported
Global ID: T0605902124
How Stopped Date: Not reported
Enter Date: 2/10/1998
Review Date: Not reported
Prelim Assess: Not reported
Discover Date: 6/4/1992
Enforcement Date: Not reported
Close Date: Not reported
Workplan: 1/1/1965
Pollution Char: Not reported
Remed Plan: Not reported
Remed Action: Not reported
Monitoring: Not reported

Map ID
Direction
Distance
Distance (ft.)Site

MAP FINDINGS

EDR ID Number
Database(s)
EPA ID Number

SANTA ANA POLICE DEPT. (Continued)

S105033603

Enter Date: 2/10/1998
GW Qualifies: Not reported
Soil Qualifies: Not reported
Operator: Not reported
Facility Contact: Not reported
Interim: Not reported
Oversite Program: LUST
Latitude: 33.74962241
Longitude: -117.8729826
MTBE Date: Not reported
Max MTBE GW: Not reported
MTBE Concentration: 0
Max MTBE Soil: Not reported
MTBE Fuel: 1
MTBE Tested: Site NOT Tested for MTBE.Includes Unknown and Not Analyzed.
MTBE Class: *
Staff: CAB
Staff Initials: JB
Lead Agency: Local Agency
Local Agency: Santa Ana, Orange County
Hydr Basin #: COASTAL PLAIN OF ORA
Beneficial: Not reported
Priority: Not reported
Cleanup Fund Id: Not reported
Work Suspended: Not reported
Summary: Not reported

37 ORANGE COUNTY/CENTRAL COURTHOUSE
700 CIVIC CENTER DRIVE WEST
SANTA ANA, CA 92701

HAZNET S103669503
N/A

HAZNET:

Year: 1994
Gepaid: CAC000722320
Contact: ORANGE COUNTY
Telephone: 0000000000
Mailing Name: Not reported
Mailing Address: 1143 EAST FRUIT STREET
Mailing City,St,Zip: SANTA ANA, CA 927010000
Gen County: Orange
TSD EPA ID: CAD009007626
TSD County: Los Angeles
Waste Category: Asbestos containing waste
Disposal Method: D80
Tons: 6.7424
Facility County: Orange

Map ID
Direction
Distance
Distance (ft.)Site

MAP FINDINGS

EDR ID Number
Database(s)
EPA ID Number

37 ORANGE CO ENV MGMT AGENCY
400 CIVIC CTR DR WEST
SANTA ANA, CA 92702

RCRA-NonGen 1000315117
FINDS CAD981372790
HAZNET

RCRA-NonGen:
Date form received by agency: 05/12/1994
Facility name: ORANGE CO ENV MGMT AGENCY
Facility address: 400 CIVIC CTR DR WEST
SANTA ANA, CA 92702
EPA ID: CAD981372790
Mailing address: 300 N FLOWER ST
SANTA ANA, CA 927024048
Contact: CHRIS CROMPTON
Contact address: 400 CIVIC CTR DR WEST
SANTA ANA, CA 92702
Contact country: US
Contact telephone: (714) 634-7460
Contact email: Not reported
EPA Region: 09
Classification: Non-Generator
Description: Handler: Non-Generators do not presently generate hazardous waste

Owner/Operator Summary:
Owner/operator name: NOT REQUIRED
Owner/operator address: NOT REQUIRED
NOT REQUIRED, ME 99999
Owner/operator country: Not reported
Owner/operator telephone: (415) 555-1212
Legal status: County
Owner/Operator Type: Operator
Owner/Op start date: Not reported
Owner/Op end date: Not reported

Owner/operator name: COUNTY OF ORANGE
Owner/operator address: 300 N FLOWER ST
SANTA ANA, CA 92702
Owner/operator country: Not reported
Owner/operator telephone: (714) 555-1212
Legal status: County
Owner/Operator Type: Owner
Owner/Op start date: Not reported
Owner/Op end date: Not reported

Handler Activities Summary:

U.S. importer of hazardous waste: No
Mixed waste (haz. and radioactive): No
Recycler of hazardous waste: No
Transporter of hazardous waste: No
Treater, storer or disposer of HW: No
Underground injection activity: No
On-site burner exemption: No
Furnace exemption: No
Used oil fuel burner: No
Used oil processor: No
User oil refiner: No
Used oil fuel marketer to burner: No
Used oil Specification marketer: No
Used oil transfer facility: No

Map ID
Direction
Distance
Distance (ft.)Site

MAP FINDINGS

EDR ID Number
Database(s)
EPA ID Number

ORANGE CO ENV MGMT AGENCY (Continued)

1000315117

Used oil transporter: No

Historical Generators:

Date form received by agency: 03/23/1994

Facility name: ORANGE CO ENV MGMT AGENCY

Site name: COUNTY OF ORANGE, EMA/ KATELLA YARD

Classification: Large Quantity Generator

Violation Status: No violations found

FINDS:

Registry ID: 110002684694

Environmental Interest/Information System

RCRAInfo is a national information system that supports the Resource Conservation and Recovery Act (RCRA) program through the tracking of events and activities related to facilities that generate, transport, and treat, store, or dispose of hazardous waste. RCRAInfo allows RCRA program staff to track the notification, permit, compliance, and corrective action activities required under RCRA.

HAZNET:

Year: 1994

Gepaid: CAD981372790

Contact: COUNTY OF ORANGE ENVIRONMENTAL

Telephone: 7148342626

Mailing Name: Not reported

Mailing Address: 10852 DOUGLASS RD

Mailing City,St,Zip: ANAHEIM, CA 928060000

Gen County: Orange

TSD EPA ID: CAT080010101

TSD County: San Diego

Waste Category: Unspecified organic liquid mixture

Disposal Method: T01

Tons: 9.5910

Facility County: Orange

Year: 1994

Gepaid: CAD981372790

Contact: COUNTY OF ORANGE ENVIRONMENTAL

Telephone: 7148342626

Mailing Name: Not reported

Mailing Address: 10852 DOUGLASS RD

Mailing City,St,Zip: ANAHEIM, CA 928060000

Gen County: Orange

TSD EPA ID: CAT080022148

TSD County: San Bernardino

Waste Category: Liquids with mercury >= 20 Mg./L

Disposal Method: H01

Tons: .0050

Facility County: Orange

Year: 1994

Gepaid: CAD981372790

Contact: COUNTY OF ORANGE ENVIRONMENTAL

Map ID
Direction
Distance
Distance (ft.)Site

MAP FINDINGS

EDR ID Number
Database(s)
EPA ID Number

ORANGE CO ENV MGMT AGENCY (Continued)

1000315117

Telephone: 7148342626

Mailing Name: Not reported

Mailing Address: 10852 DOUGLASS RD

Mailing City,St,Zip: ANAHEIM, CA 928060000

Gen County: Orange

TSD EPA ID: CAT080022148

TSD County: San Bernardino

Waste Category: Liquids with mercury >= 20 Mg./L

Disposal Method: Not reported

Tons: .0050

Facility County: Orange

Year: 1994

Gepaid: CAD981372790

Contact: COUNTY OF ORANGE ENVIRONMENTAL

Telephone: 7148342626

Mailing Name: Not reported

Mailing Address: 10852 DOUGLASS RD

Mailing City,St,Zip: ANAHEIM, CA 928060000

Gen County: Orange

TSD EPA ID: Not reported

TSD County: 0

Waste Category: Waste oil and mixed oil

Disposal Method: Not reported

Tons: .2000

Facility County: Orange

Year: 1994

Gepaid: CAD981372790

Contact: COUNTY OF ORANGE ENVIRONMENTAL

Telephone: 7148342626

Mailing Name: Not reported

Mailing Address: 10852 DOUGLASS RD

Mailing City,St,Zip: ANAHEIM, CA 928060000

Gen County: Orange

TSD EPA ID: Not reported

TSD County: 0

Waste Category: Other organic solids

Disposal Method: Not reported

Tons: 2.7000

Facility County: Orange

[Click this hyperlink](#) while viewing on your computer to access 16 additional CA_HAZNET: record(s) in the EDR Site Report.

37 COUNTY OF ORANGE
400 CIVIC DR
SANTA ANA, CA 92701

HAZNET S100859543
N/A

HAZNET:

Year: 1995

Gepaid: CAC000909152

Contact: COUNTY OF ORANGE

Telephone: 0000000000

Mailing Name: Not reported

Mailing Address: GSA FACIL OPS

Mailing City,St,Zip: SANTA ANA, CA 927010000

Gen County: Orange

Map ID
Direction
Distance
Distance (ft.)Site

MAP FINDINGS

EDR ID Number
Database(s)
EPA ID Number

COUNTY OF ORANGE (Continued)

TSD EPA ID: CAD067786749
TSD County: Los Angeles
Waste Category: Asbestos containing waste
Disposal Method: D80
Tons: 3.3712
Facility County: Orange

S100859543

37 COUNTY OF ORANGE - TRANS. SERV. STATION 3
445 W. CIVIC CENTER
SANTA ANA, CA 92701

UST U004049571
N/A

UST:

Facility ID: 8846
Latitude: 33.7516
Longitude: -117.87149

37 ORANGE COUNTY CIVIC CENTER GARAGE
445 CIVIC CENTER DR WEST
SANTA ANA, CA 92701

HAZNET S100941242
N/A

HAZNET:

Year: 2009
Gepaid: CAD981678121
Contact: KWAN CABELLON/STAFF SPECIALIST
Telephone: 7148342640
Mailing Name: Not reported
Mailing Address: 445 CIVIC CENTER DR WEST
Mailing City,St,Zip: SANTA ANA, CA 927014550
Gen County: Orange
TSD EPA ID: TXD077603371
TSD County: 99
Waste Category: Unspecified solvent mixture
Disposal Method: FUEL BLENDING PRIOR TO ENERGY RECOVERY AT ANOTHER SITE
Tons: 0.175
Facility County: Orange

Year: 2008
Gepaid: CAD981678121
Contact: KWAN CABELLON/STAFF SPECIALIST
Telephone: 7148342640
Mailing Name: REBECCA GIBSON/FLEET SRVS
Mailing Address: 445 CIVIC CENTER DR WEST
Mailing City,St,Zip: SANTA ANA, CA 927014550
Gen County: Orange
TSD EPA ID: TXD077603371
TSD County: 99
Waste Category: Waste oil and mixed oil
Disposal Method: FUEL BLENDING PRIOR TO ENERGY RECOVERY AT ANOTHER SITE
Tons: 0.35
Facility County: Orange

Year: 2008
Gepaid: CAD981678121
Contact: KWAN CABELLON/STAFF SPECIALIST
Telephone: 7148342640
Mailing Name: REBECCA GIBSON/FLEET SRVS

Map ID
Direction
Distance
Distance (ft.)Site

MAP FINDINGS

EDR ID Number
Database(s)
EPA ID Number

ORANGE COUNTY CIVIC CENTER GARAGE (Continued)

Mailing Address: 445 CIVIC CENTER DR WEST
Mailing City,St,Zip: SANTA ANA, CA 927014550
Gen County: Orange
TSD EPA ID: CAT000613893
TSD County: Los Angeles
Waste Category: Aqueous solution with total organic residues less than 10 percent
Disposal Method: STORAGE, BULKING, AND/OR TRANSFER OFF SITE--NO TREATMENT/RECOVERY
(H010-H129) OR (H131-H135)
Tons: 0.294
Facility County: Orange

S100941242

Year: 2007
Gepaid: CAD981678121
Contact: KWAN CABELLON/STAFF SPECIALIST
Telephone: 7148342640
Mailing Name: Not reported
Mailing Address: 445 CIVIC CENTER DR WEST
Mailing City,St,Zip: SANTA ANA, CA 927014550
Gen County: Orange
TSD EPA ID: CAD982444481
TSD County: San Bernardino
Waste Category: Unspecified oil-containing waste
Disposal Method: STORAGE, BULKING, AND/OR TRANSFER OFF SITE--NO TREATMENT/RECOVERY
(H010-H129) OR (H131-H135)
Tons: 0.22
Facility County: Orange

Year: 2006
Gepaid: CAD981678121
Contact: TAMMY TERAN/FLEET SERVICES
Telephone: 7148343372
Mailing Name: Not reported
Mailing Address: 445 CIVIC CENTER DR WEST
Mailing City,St,Zip: SANTA ANA, CA 927014550
Gen County: Orange
TSD EPA ID: CAD028409019
TSD County: Los Angeles
Waste Category: Unspecified oil-containing waste
Disposal Method: H06
Tons: 0.16
Facility County: Orange

[Click this hyperlink](#) while viewing on your computer to access
13 additional CA_HAZNET: record(s) in the EDR Site Report.

37 MOHAMMED GHODS
615 W CIVIC CENTER
SANTA ANA, CA 92701

HAZNET S105083362
N/A

HAZNET:

Year: 2000
Gepaid: CAC001434900
Contact: MOHAMMED GHODS
Telephone: 7142452480
Mailing Name: Not reported
Mailing Address: 615 W CIVIC CENTER
Mailing City,St,Zip: SANTA ANA, CA 927010000
Gen County: Orange

Map ID
Direction
Distance
Distance (ft.)Site

MAP FINDINGS

EDR ID Number
Database(s)
EPA ID Number

MOHAMMED GHODS (Continued)

S105083362

TSD EPA ID: CAD028409019
TSD County: Los Angeles
Waste Category: Unspecified oil-containing waste
Disposal Method: H01
Tons: 3.5000
Facility County: Orange

37 ORANGE COUNTY CIVIC CENTER GARAGE
445 CIVIC CENTER DR WE
SANTA ANA, CA 92701

RCRA-SQG
FINDS
LUST

1000315133
CAD981678121

RCRA-SQG:
Date form received by agency: 10/14/1986
Facility name: ORANGE COUNTY CIVIC CENTER GARAGE
Facility address: 445 CIVIC CENTER DR WE
SANTA ANA, CA 92701
EPA ID: CAD981678121
Mailing address: CIVIC CENTER DR WE
SANTA ANA, CA 92701
Contact: ENVIRONMENTAL MANAGER
Contact address: 445 CIVIC CENTER DR WE
SANTA ANA, CA 92701
Contact country: US
Contact telephone: (714) 834-2143
Contact email: Not reported
EPA Region: 09
Classification: Small Small Quantity Generator
Description: Handler: generates more than 100 and less than 1000 kg of hazardous waste during any calendar month and accumulates less than 6000 kg of hazardous waste at any time; or generates 100 kg or less of hazardous waste during any calendar month, and accumulates more than 1000 kg of hazardous waste at any time

Owner/Operator Summary:
Owner/operator name: COUNTY OF ORANGE
Owner/operator address: NOT REQUIRED
NOT REQUIRED, ME 99999
Owner/operator country: Not reported
Owner/operator telephone: (415) 555-1212
Legal status: Private
Owner/Operator Type: Owner
Owner/Op start date: Not reported
Owner/Op end date: Not reported

Owner/operator name: NOT REQUIRED
Owner/operator address: NOT REQUIRED
NOT REQUIRED, ME 99999
Owner/operator country: Not reported
Owner/operator telephone: (415) 555-1212
Legal status: Private
Owner/Operator Type: Operator
Owner/Op start date: Not reported
Owner/Op end date: Not reported

Handler Activities Summary:
U.S. importer of hazardous waste: No
Mixed waste (haz. and radioactive): No

Map ID
Direction
Distance
Distance (ft.)Site

MAP FINDINGS

EDR ID Number
Database(s)
EPA ID Number

ORANGE COUNTY CIVIC CENTER GARAGE (Continued)

1000315133

Recycler of hazardous waste: No
Transporter of hazardous waste: No
Treater, storer or disposer of HW: No
Underground injection activity: No
On-site burner exemption: No
Furnace exemption: No
Used oil fuel burner: No
Used oil processor: No
User oil refiner: No
Used oil fuel marketer to burner: No
Used oil Specification marketer: No
Used oil transfer facility: No
Used oil transporter: No

Violation Status: No violations found

FINDS:

Registry ID: 110002748082

Environmental Interest/Information System
California Hazardous Waste Tracking System - Datamart (HWTS-DATAMART)
provides California with information on hazardous waste shipments for generators, transporters, and treatment, storage, and disposal facilities.

RCRAInfo is a national information system that supports the Resource Conservation and Recovery Act (RCRA) program through the tracking of events and activities related to facilities that generate, transport, and treat, store, or dispose of hazardous waste. RCRAInfo allows RCRA program staff to track the notification, permit, compliance, and corrective action activities required under RCRA.

LUST:
Region: STATE
Global Id: T0605900985
Latitude: 33.7515553
Longitude: -117.8720475
Case Type: LUST Cleanup Site
Status: Completed - Case Closed
Status Date: 2003-09-30 00:00:00
Lead Agency: SANTA ANA, CITY OF
Case Worker: CC
Local Agency: SANTA ANA, CITY OF
RB Case Number: 083001281T
LOC Case Number: Not reported
File Location: Regional Board
Potential Media Affect: Soil
Potential Contaminants of Concern: Gasoline
Site History: Not reported

Click here to access the California GeoTracker records for this facility:

LUST:
Global Id: T0605900985
Contact Type: Local Agency Caseworker
Contact Name: CHRISTOPHER CIRAULO

Map ID
Direction
Distance
Distance (ft.)Site

MAP FINDINGS

EDR ID Number
Database(s)
EPA ID Number

ORANGE COUNTY CIVIC CENTER GARAGE (Continued)

1000315133

Organization Name: SANTA ANA, CITY OF
Address: 1439 S. BROADWAY
City: SANTA ANA
Email: coiraulo@santa-ana.org
Phone Number: Not reported

Global Id: T0605900985
Contact Type: Regional Board Caseworker
Contact Name: TOM E. MBEKE-EKANEM
Organization Name: SANTA ANA RWQCB (REGION 8)
Address: 3737 MAIN STREET, SUITE 500
City: RIVERSIDE
Email: tmbeke-ekanem@waterboards.ca.gov
Phone Number: 9513202007

LUST:

Global Id: T0605900985
Action Type: Other
Date: 1950-01-01 00:00:00
Action: Leak Discovery

Global Id: T0605900985
Action Type: Other
Date: 1950-01-01 00:00:00
Action: Leak Stopped

Global Id: T0605900985
Action Type: Other
Date: 1950-01-01 00:00:00
Action: Leak Reported

LUST REG 8:

Region: 8
County: Orange
Regional Board: Santa Ana Region
Facility Status: Pollution Characterization
Case Number: 083001281T
Local Case Num: Not reported
Case Type: Soil only
Substance: Unleaded Gasoline
Qty Leaked: Not reported
Abate Method: Not reported
Cross Street: BROADWAY
Enf Type: None Taken
Funding: Not reported
How Discovered: Tank Test
How Stopped: Not reported
Leak Cause: Overfill
Leak Source: Other Source
Global ID: T0605900985
How Stopped Date: 6/5/1989
Enter Date: 9/7/1989
Review Date: Not reported
Prelim Assess: 8/2/1989
Discover Date: 6/5/1989

Map ID
Direction
Distance
Distance (ft.)Site

MAP FINDINGS

EDR ID Number
Database(s)
EPA ID Number

ORANGE COUNTY CIVIC CENTER GARAGE (Continued)

1000315133

Enforcement Date: 1/1/1965
Close Date: Not reported
Workplan: Not reported
Pollution Char: 1/1/1965
Remed Plan: Not reported
Remed Action: 2/5/2003
Monitoring: Not reported
Enter Date: 9/7/1989
GW Qualifies: Not reported
Soil Qualifies: =
Operator: Not reported
Facility Contact: Not reported
Interim: Yes
Oversite Program: LUST
Latitude: 33.75207935
Longitude: -117.8716207
MTBE Date: Not reported
Max MTBE GW: Not reported
MTBE Concentration: 0
Max MTBE Soil: 3910
MTBE Fuel: 1
MTBE Tested: MTBE Detected. Site tested for MTBE & MTBE detected
MTBE Class: *
Staff: TME
Staff Initials: JB
Lead Agency: Local Agency
Local Agency: Santa Ana, Orange County
Hydr Basin #: COASTAL PLAIN OF ORA
Beneficial: Not reported
Priority: Not reported
Cleanup Fund Id: Not reported
Work Suspended: Not reported
Summary: Not reported

37 GSA/TRANSP SERVICE STATION #3
445 W CIVIC CENTER DR
SANTA ANA, CA 92707

SWEEPS UST S106926923
N/A

SWEEPS UST:
Status: A
Comp Number: 445
Number: 5
Board Of Equalization: 44-016855
Ref Date: 07-16-93
Act Date: 07-16-93
Created Date: 03-06-92
Tank Status: A
Owner Tank Id: 31
Swrcb Tank Id: 30-020-000445-000001
Actv Date: 03-06-92
Capacity: 10000
Tank Use: M.V. FUEL
Stg: P
Content: REG UNLEADED
Number Of Tanks: 6

Status: A
Comp Number: 445

Map ID
Direction
Distance
Distance (ft.)Site

MAP FINDINGS

EDR ID Number

Database(s) EPA ID Number

GSA/TRANSPO SERVICE STATION #3 (Continued)

S106926923

Number: 5
Board Of Equalization: 44-016855
Ref Date: 07-16-93
Act Date: 07-16-93
Created Date: 03-06-92
Tank Status: A
Owner Tank Id: 32
Swrcb Tank Id: 30-020-000445-000002
Actv Date: 03-06-92
Capacity: 10000
Tank Use: M.V. FUEL
Stg: P
Content: REG UNLEADED
Number Of Tanks: Not reported

Status: A
Comp Number: 445
Number: 5
Board Of Equalization: 44-016855
Ref Date: 07-16-93
Act Date: 07-16-93
Created Date: 03-06-92
Tank Status: A
Owner Tank Id: 33
Swrcb Tank Id: 30-020-000445-000003
Actv Date: 03-06-92
Capacity: 10000
Tank Use: M.V. FUEL
Stg: P
Content: REG UNLEADED
Number Of Tanks: Not reported

Status: A
Comp Number: 445
Number: 5
Board Of Equalization: 44-016855
Ref Date: 07-16-93
Act Date: 07-16-93
Created Date: 03-06-92
Tank Status: A
Owner Tank Id: 34
Swrcb Tank Id: 30-020-000445-000004
Actv Date: 03-06-92
Capacity: 10000
Tank Use: M.V. FUEL
Stg: P
Content: REG UNLEADED
Number Of Tanks: Not reported

Status: A
Comp Number: 445
Number: 5
Board Of Equalization: 44-016855
Ref Date: 07-16-93
Act Date: 07-16-93
Created Date: 03-06-92
Tank Status: A

Map ID
Direction
Distance
Distance (ft.)Site

MAP FINDINGS

EDR ID Number

Database(s) EPA ID Number

GSA/TRANSPO SERVICE STATION #3 (Continued)

S106926923

Owner Tank Id: 35
Swrcb Tank Id: 30-020-000445-000005
Actv Date: 03-06-92
Capacity: 500
Tank Use: OIL
Stg: W
Content: WASTE OIL
Number Of Tanks: Not reported

Status: A
Comp Number: 445
Number: 5
Board Of Equalization: 44-016855
Ref Date: 07-16-93
Act Date: 07-16-93
Created Date: 03-06-92
Tank Status: A
Owner Tank Id: 35
Swrcb Tank Id: 30-020-000445-000005
Actv Date: 03-06-92
Capacity: 500
Tank Use: OIL
Stg: P
Content: OIL
Number Of Tanks: Not reported

37 FBI SATELLITE LABORATORY
901 CIVIC CENTER DR STE 300
SANTA ANA, CA 92703

HAZNET S105084660
N/A

HAZNET:
Year: 2000
Gepaid: CAC002207121
Contact: FBI SATELLITE LABORATORY
Telephone: 0000000000
Mailing Name: Not reported
Mailing Address: 901 CIVIC CENTER DR STE 300
Mailing City,St,Zip: SANTA ANA, CA 927030000
Gen County: Orange
TSD EPA ID: CAD008302903
TSD County: Los Angeles
Waste Category: Laboratory waste chemicals
Disposal Method: H01
Tons: .0075
Facility County: Orange

38 ENGINEERING/FINANCE BUILDING
400 W CIVIC CENTER DR
SANTA ANA, CA 92702

CA FID UST S101589153
N/A

CA FID UST:
Facility ID: 30001805
Regulated By: UTNKA
Regulated ID: Not reported
Cortese Code: Not reported
SIC Code: Not reported

| Map ID | Direction | Distance | Distance (ft.)Site | Database(s) | EPA ID Number | EDR ID Number |
|--------|-----------|----------|--------------------|-------------|---------------|---------------|
|--------|-----------|----------|--------------------|-------------|---------------|---------------|

MAP FINDINGS

ENGINEERING/FINANCE BUILDING (Continued)

S101589153

Facility Phone: Not reported
Mail To: Not reported
Mailing Address: 1143 E FRUIT ST
Mailing Address 2: Not reported
Mailing City,St,Zip: SANTA ANA 92702
Contact: Not reported
Contact Phone: Not reported
DUNs Number: Not reported
NPDES Number: Not reported
EPA ID: Not reported
Comments: Not reported
Status: Active

| | | | |
|----|---|-----------|-------------------|
| 38 | GSA/ TRANSPORTATION GARAGE 445 CIVIC CENTER DRIVE SANTA ANA, CA 90603 | Notify 65 | S100231070 N/A |
|----|---|-----------|-------------------|

Notify 65:
Date Reported: Not reported
Staff Initials: Not reported
Board File Number: Not reported
Facility Type: Not reported
Discharge Date: Not reported
Incident Description: 90603

| | | | |
|----|--|-------------------|----------------------------|
| 39 | ARIA AUTO REPAIR AND ELECTRIC 625 N FAIRVIEW SANTA ANA, CA 92703 | RCRA-SQG FINDS | 1000857201 CA0000070615 |
|----|--|-------------------|----------------------------|

RCRA-SQG:
Date form received by agency: 12/03/1993
Facility name: ARIA AUTO REPAIR AND ELECTRIC
Facility address: 625 N FAIRVIEW
SANTA ANA, CA 92703
EPA ID: CA0000070615
Mailing address: N FAIRVIEW
SANTA ANA, CA 92703
Contact: MIKE WARNER
Contact address: 625 N FAIRVIEW
SANTA ANA, CA 92703
Contact country: US
Contact telephone: (714) 541-6450
Contact email: Not reported
EPA Region: 09
Classification: Small Small Quantity Generator
Description: Handler: generates more than 100 and less than 1000 kg of hazardous waste during any calendar month and accumulates less than 6000 kg of hazardous waste at any time; or generates 100 kg or less of hazardous waste during any calendar month, and accumulates more than 1000 kg of hazardous waste at any time

Owner/Operator Summary:
Owner/operator name: MIKE WARNER
Owner/operator address: 625 N FAIRVIEW
SANTA ANA, CA 92703
Owner/operator country: Not reported

| Map ID | Direction | Distance | Distance (ft.)Site | Database(s) | EPA ID Number | EDR ID Number |
|--------|-----------|----------|--------------------|-------------|---------------|---------------|
|--------|-----------|----------|--------------------|-------------|---------------|---------------|

MAP FINDINGS

ARIA AUTO REPAIR AND ELECTRIC (Continued)

1000857201

Owner/operator telephone: (714) 541-6450
Legal status: Private
Owner/Operator Type: Owner
Owner/Op start date: Not reported
Owner/Op end date: Not reported

Handler Activities Summary:
U.S. importer of hazardous waste: No
Mixed waste (haz. and radioactive): No
Recycler of hazardous waste: No
Transporter of hazardous waste: No
Treater, storer or disposer of HW: No
Underground injection activity: No
On-site burner exemption: No
Furnace exemption: No
Used oil fuel burner: No
Used oil processor: No
User oil refiner: No
Used oil fuel marketer to burner: No
Used oil Specification marketer: No
Used oil transfer facility: No
Used oil transporter: No

Violation Status: No violations found

FINDS:

Registry ID: 110002612502

Environmental Interest/Information System
RCRAInfo is a national information system that supports the Resource Conservation and Recovery Act (RCRA) program through the tracking of events and activities related to facilities that generate, transport, and treat, store, or dispose of hazardous waste. RCRAInfo allows RCRA program staff to track the notification, permit, compliance, and corrective action activities required under RCRA.

| | | | |
|----|--|-----------------|-------------------|
| 39 | FACILITIES RELOCATION PROJECT 720 N FAIRVIEW SANTA ANA, CA 92701 | NPDES HAZNET | S102813961 N/A |
|----|--|-----------------|-------------------|

NPDES:
Npdes Number: CAS000002
Facility Status: Terminated
Agency Id: Not reported
Region: 8
Regulatory Measure Id: Not Available
Order No: Not reported
Regulatory Measure Type: Enrollee
Place Id: Not Available
WDID: 8 30C346753
Program Type: Construction
Adoption Date Of Regulatory Measure: N/A
Effective Date Of Regulatory Measure: 4/25/2007 3:05:00 PM
Expiration Date Of Regulatory Measure: Not reported
Termination Date Of Regulatory Measure: 4/28/2008
Discharge Name: Santa Ana Unified School District

Map ID
Direction
Distance
Distance (ft.)Site

MAP FINDINGS

EDR ID Number
Database(s) EPA ID Number

FACILITIES RELOCATION PROJECT (Continued)

S102813961

Discharge Address: 1601 E Chestnut Ave
Discharge City: Santa Ana
Discharge State: Ca
Discharge Zip: 92701

HAZNET:

Year: 1994
Gepaid: CAL000058281
Contact: MOHAMMED ALI
Telephone: 0000000000
Mailing Name: Not reported
Mailing Address: 720 N FAIRVIEW
Mailing City,St,Zip: SANTA ANA, CA 927030000
Gen County: Orange
TSD EPA ID: CAD093459485
TSD County: Fresno
Waste Category: Hydrocarbon solvents (benzene, hexane, Stoddard, Etc.)
Disposal Method: H01
Tons: .0625
Facility County: Orange

39 SANTA ANA UNIFIED SCHOOL DISTRICT
720 N FAIRVIEW ST
SANTA ANA, CA 92703

HAZNET S108754583
N/A

HAZNET:

Year: 2006
Gepaid: CAC002601929
Contact: JOE LOPEZ
Telephone: 7144805349
Mailing Name: Not reported
Mailing Address: 1601 E CHESTNUT AVE
Mailing City,St,Zip: SANTA ANA, CA 927016322
Gen County: Orange
TSD EPA ID: CAD04429835
TSD County: Los Angeles
Waste Category: Unspecified alkaline solution
Disposal Method: Not reported
Tons: 0.2
Facility County: Orange

39 OTSUKA ELEMENTARY (AKA SCHOOL NO. 8)
802 NORTH FAIRVIEW STREET
SANTA ANA, CA 92703

SCH S107736977
ENVIROSTOR N/A

SCH:

Facility ID: 30010011
Site Type: School Cleanup
Site Type Detail: School
Site Mgmt. Req.: NONE SPECIFIED
Acres: 6.5
National Priorities List: NO
Cleanup Oversight Agencies: SMBRP
Lead Agency: SMBRP
Lead Agency Description: DTSC - Site Mitigation And Brownfield Reuse Program

Map ID
Direction
Distance
Distance (ft.)Site

MAP FINDINGS

EDR ID Number
Database(s) EPA ID Number

OTSUKA ELEMENTARY (AKA SCHOOL NO. 8) (Continued)

S107736977

Project Manager: JUAN OSORNIO
Supervisor: Shahir Haddad
Division Branch: Cleanup Cypress
Site Code: 404211
Assembly: 69
Senate: 34
Special Program Status: Not reported
Status: Certified
Status Date: 2007-03-22 00:00:00
Restricted Use: NO
Funding: School District
Latitude: 33.751637009407
Longitude: -117.904297270913
APN: 405-211-02
Past Use: AGRICULTURAL - ROW CROPS
Potential COC: 30023, 30478
Confirmed COC: 30478,30023
Potential Description: SOIL
Alias Name: OTSUKA ELEMENTARY SCHOOL
Alias Type: Alternate Name
Alias Name: OTSUKA ELEMENTARY SCHOOL (AKA SCH. #8)
Alias Type: Alternate Name
Alias Name: OTSUKA ELEMENTARY SCHOOL (PROPOSED)
Alias Type: Alternate Name
Alias Name: SANTA ANA UNIFIED SCHOOL DISTRICT
Alias Type: Alternate Name
Alias Name: SANTA ANA USD-PROPOSED SCHOOL SITE #8
Alias Type: Alternate Name
Alias Name: SCHOOL SITE NO. 8 (PROPOSED)
Alias Type: Alternate Name
Alias Name: 405-211-02
Alias Type: APN
Alias Name: 110033607176
Alias Type: EPA (FRS #)
Alias Name: 404211
Alias Type: Project Code (Site Code)
Alias Name: 30010011
Alias Type: Envirostor ID Number

Completed Info:

Completed Area Name: PROJECT WIDE
Completed Sub Area Name: Not reported
Completed Document Type: Preliminary Endangerment Assessment Report
Completed Date: 2002-04-09 00:00:00
Comments: Not reported

Completed Area Name: PROJECT WIDE
Completed Sub Area Name: Not reported
Completed Document Type: Phase 1
Completed Date: 2001-04-16 00:00:00
Comments: Not reported

Completed Area Name: PROJECT WIDE
Completed Sub Area Name: Not reported
Completed Document Type: Removal Action Workplan
Completed Date: 2003-01-30 00:00:00
Comments: Not reported

| Map ID | Direction | Distance | Distance (ft.)Site | Database(s) | EDR ID Number | EPA ID Number |
|--------|-----------|----------|--------------------|-------------|---------------|---------------|
|--------|-----------|----------|--------------------|-------------|---------------|---------------|

MAP FINDINGS

OTSUKA ELEMENTARY (AKA SCHOOL NO. 8) (Continued)

S107736977

| | |
|--------------------------|---|
| Completed Area Name: | PROJECT WIDE |
| Completed Sub Area Name: | Not reported |
| Completed Document Type: | Preliminary Endangerment Assessment Workplan |
| Completed Date: | 2001-11-01 00:00:00 |
| Comments: | Not reported |
| Completed Area Name: | PROJECT WIDE |
| Completed Sub Area Name: | Not reported |
| Completed Document Type: | Fieldwork |
| Completed Date: | 2005-10-27 00:00:00 |
| Comments: | Removal of PAH impacted soil began on 8/22/2005. Step out sampling was conducted in areas where confirmation samples still high. Removal of additional areas completed on 10/27/2005. |
| Completed Area Name: | PROJECT WIDE |
| Completed Sub Area Name: | Not reported |
| Completed Document Type: | Removal Action Completion Report |
| Completed Date: | 2007-01-18 00:00:00 |
| Comments: | DTSC issued a no further action determination based on the the Removal Action Completion Report. |
| Completed Area Name: | PROJECT WIDE |
| Completed Sub Area Name: | Not reported |
| Completed Document Type: | 4.15 Request |
| Completed Date: | 2003-07-01 00:00:00 |
| Comments: | Approved. |
| Completed Area Name: | PROJECT WIDE |
| Completed Sub Area Name: | Not reported |
| Completed Document Type: | Environmental Oversight Agreement |
| Completed Date: | 2001-04-02 00:00:00 |
| Comments: | Not reported |
| Completed Area Name: | PROJECT WIDE |
| Completed Sub Area Name: | Not reported |
| Completed Document Type: | Certification |
| Completed Date: | 2007-01-25 00:00:00 |
| Comments: | Not reported |
| Completed Area Name: | PROJECT WIDE |
| Completed Sub Area Name: | Not reported |
| Completed Document Type: | Cost Recovery Closeout Memo |
| Completed Date: | 2007-03-22 00:00:00 |
| Comments: | CRU completed. |
| Completed Area Name: | PROJECT WIDE |
| Completed Sub Area Name: | Not reported |
| Completed Document Type: | Voluntary Cleanup Agreement |
| Completed Date: | 2002-03-18 00:00:00 |
| Comments: | Not reported |
| Completed Area Name: | PROJECT WIDE |
| Completed Sub Area Name: | Not reported |
| Completed Document Type: | Voluntary Cleanup Agreement |
| Completed Date: | 2003-06-16 00:00:00 |
| Comments: | Not reported |

| Map ID | Direction | Distance | Distance (ft.)Site | Database(s) | EDR ID Number | EPA ID Number |
|--------|-----------|----------|--------------------|-------------|---------------|---------------|
|--------|-----------|----------|--------------------|-------------|---------------|---------------|

MAP FINDINGS

OTSUKA ELEMENTARY (AKA SCHOOL NO. 8) (Continued)

S107736977

| | |
|-------------------------|--|
| Future Area Name: | Not reported |
| Future Sub Area Name: | Not reported |
| Future Document Type: | Not reported |
| Future Due Date: | Not reported |
| Schedule Area Name: | Not reported |
| Schedule Sub Area Name: | Not reported |
| Schedule Document Type: | Not reported |
| Schedule Due Date: | Not reported |
| Schedule Revised Date: | Not reported |
| ENVIROSTOR: | |
| Site Type: | School Cleanup |
| Site Type Detailed: | School |
| Acres: | 6.5 |
| NPL: | NO |
| Regulatory Agencies: | SMBRP |
| Lead Agency: | SMBRP |
| Program Manager: | JUAN OSORNIO |
| Supervisor: | Shahir Haddad |
| Division Branch: | Cleanup Cypress |
| Facility ID: | 30010011 |
| Site Code: | 404211 |
| Assembly: | 69 |
| Senate: | 34 |
| Special Program: | Not reported |
| Status: | Certified |
| Status Date: | 2007-03-22 00:00:00 |
| Restricted Use: | NO |
| Site Mgmt. Req.: | NONE SPECIFIED |
| Funding: | School District |
| Latitude: | 33.751637009407 |
| Longitude: | -117.904297270913 |
| APN: | 405-211-02 |
| Past Use: | AGRICULTURAL - ROW CROPS |
| Potential COC: | 30023, 30478 |
| Confirmed COC: | 30478,30023 |
| Potential Description: | SOIL |
| Alias Name: | OTSUKA ELEMENTARY SCHOOL |
| Alias Type: | Alternate Name |
| Alias Name: | OTSUKA ELEMENTARY SCHOOL (AKA SCH. #8) |
| Alias Type: | Alternate Name |
| Alias Name: | OTSUKA ELEMENTARY SCHOOL (PROPOSED) |
| Alias Type: | Alternate Name |
| Alias Name: | SANTA ANA UNIFIED SCHOOL DISTRICT |
| Alias Type: | Alternate Name |
| Alias Name: | SANTA ANA USD-PROPOSED SCHOOL SITE #8 |
| Alias Type: | Alternate Name |
| Alias Name: | SCHOOL SITE NO. 8 (PROPOSED) |
| Alias Type: | Alternate Name |
| Alias Name: | 405-211-02 |
| Alias Type: | APN |
| Alias Name: | 110033607176 |
| Alias Type: | EPA (FRS #) |
| Alias Name: | 404211 |
| Alias Type: | Project Code (Site Code) |
| Alias Name: | 30010011 |
| Alias Type: | Envirostor ID Number |

Map ID
Direction
Distance
Distance (ft.)Site

MAP FINDINGS

EDR ID Number

Database(s) EPA ID Number

OTSUKA ELEMENTARY (AKA SCHOOL NO. 8) (Continued)

S107736977

Completed Info:
Completed Area Name: PROJECT WIDE
Completed Sub Area Name: Not reported
Completed Document Type: Preliminary Endangerment Assessment Report
Completed Date: 2002-04-09 00:00:00
Comments: Not reported

Completed Area Name: PROJECT WIDE
Completed Sub Area Name: Not reported
Completed Document Type: Phase 1
Completed Date: 2001-04-16 00:00:00
Comments: Not reported

Completed Area Name: PROJECT WIDE
Completed Sub Area Name: Not reported
Completed Document Type: Removal Action Workplan
Completed Date: 2003-01-30 00:00:00
Comments: Not reported

Completed Area Name: PROJECT WIDE
Completed Sub Area Name: Not reported
Completed Document Type: Preliminary Endangerment Assessment Workplan
Completed Date: 2001-11-01 00:00:00
Comments: Not reported

Completed Area Name: PROJECT WIDE
Completed Sub Area Name: Not reported
Completed Document Type: Fieldwork
Completed Date: 2005-10-27 00:00:00
Comments: Removal of PAH impacted soil began on 8/22/2005. Step out sampling was conducted in areas where confirmation samples still high. Removal of additional areas completed on 10/27/2005.

Completed Area Name: PROJECT WIDE
Completed Sub Area Name: Not reported
Completed Document Type: Removal Action Completion Report
Completed Date: 2007-01-18 00:00:00
Comments: DTSC issued a no further action determination based on the the Removal Action Completion Report.

Completed Area Name: PROJECT WIDE
Completed Sub Area Name: Not reported
Completed Document Type: 4.15 Request
Completed Date: 2003-07-01 00:00:00
Comments: Approved.

Completed Area Name: PROJECT WIDE
Completed Sub Area Name: Not reported
Completed Document Type: Environmental Oversight Agreement
Completed Date: 2001-04-02 00:00:00
Comments: Not reported

Completed Area Name: PROJECT WIDE
Completed Sub Area Name: Not reported
Completed Document Type: Certification
Completed Date: 2007-01-25 00:00:00
Comments: Not reported

Map ID
Direction
Distance
Distance (ft.)Site

MAP FINDINGS

EDR ID Number

Database(s) EPA ID Number

OTSUKA ELEMENTARY (AKA SCHOOL NO. 8) (Continued)

S107736977

Completed Area Name: PROJECT WIDE
Completed Sub Area Name: Not reported
Completed Document Type: Cost Recovery Closeout Memo
Completed Date: 2007-03-22 00:00:00
Comments: CRU completed.

Completed Area Name: PROJECT WIDE
Completed Sub Area Name: Not reported
Completed Document Type: Voluntary Cleanup Agreement
Completed Date: 2002-03-18 00:00:00
Comments: Not reported

Completed Area Name: PROJECT WIDE
Completed Sub Area Name: Not reported
Completed Document Type: Voluntary Cleanup Agreement
Completed Date: 2003-06-16 00:00:00
Comments: Not reported

Future Area Name: Not reported
Future Sub Area Name: Not reported
Future Document Type: Not reported
Future Due Date: Not reported
Schedule Area Name: Not reported
Schedule Sub Area Name: Not reported
Schedule Document Type: Not reported
Schedule Due Date: Not reported
Schedule Revised Date: Not reported

39

OTSUKA FARMS
802 N FAIRVIEW
SANTA ANA, CA 92703

CA FID UST S101619763
SWEEPS UST N/A

CA FID UST:
Facility ID: 30017871
Regulated By: UTKNA
Regulated ID: 00045523
Corlese Code: Not reported
SIC Code: Not reported
Facility Phone: 7145439728
Mail To: Not reported
Mailing Address: 802 N FAIRVIEW ST
Mailing Address 2: Not reported
Mailing City,St,Zip: SANTA ANA 92703
Contact: Not reported
Contact Phone: Not reported
DUNs Number: Not reported
NPDES Number: Not reported
EPA ID: Not reported
Comments: Not reported
Status: Active

SWEEPS UST:
Status: Not reported
Comp Number: 81
Number: Not reported
Board Of Equalization: Not reported
Ref Date: Not reported

| Map ID | Direction | Distance | Distance (ft.)Site | Database(s) | EDR ID Number | EPA ID Number |
|--------|-----------|----------|--------------------|-------------|---------------|---------------|
|--------|-----------|----------|--------------------|-------------|---------------|---------------|

| | | | | | | |
|--------------------------|--|--|--|--|------------|--|
| OTSUKA FARMS (Continued) | | | | | S101619763 | |
|--------------------------|--|--|--|--|------------|--|

| | |
|------------------|----------------------|
| Act Date: | Not reported |
| Created Date: | Not reported |
| Tank Status: | Not reported |
| Owner Tank Id: | Not reported |
| Swrcb Tank Id: | 30-020-000081-000001 |
| Actv Date: | Not reported |
| Capacity: | 250 |
| Tank Use: | M.V. FUEL |
| Stg: | PRODUCT |
| Content: | LEADED |
| Number Of Tanks: | 1 |

| | | | |
|----|--|----------|-------------------|
| 39 | OTSUKA FARMS 802 N FAIRVIEW ST SANTA ANA, CA 92703 | HIST UST | U001578159 N/A |
|----|--|----------|-------------------|

| | |
|--------------------|--------------------------------|
| HIST UST: | |
| Region: | STATE |
| Facility ID: | 00000045523 |
| Facility Type: | Other |
| Other Type: | FARM |
| Total Tanks: | 0001 |
| Contact Name: | Not reported |
| Telephone: | 7145439728 |
| Owner Name: | JOE, DON, JAMES OTSUKA (DBA) O |
| Owner Address: | 802 N. FAIRVIEW ST. |
| Owner City,St,Zip: | SANTA ANA, CA 92703 |

| | |
|--------------------|--------------|
| Tank Num: | 001 |
| Container Num: | #802 |
| Year Installed: | Not reported |
| Tank Capacity: | 00000250 |
| Tank Used for: | PRODUCT |
| Type of Fuel: | REGULAR |
| Tank Construction: | Not reported |
| Leak Detection: | Visual |

| | | | |
|----|---|------------------------|-------------------|
| 40 | SEARS, ROEBUCK AND COMPAN 205 SANTA ANA, CA 92707 | HIST CORTESE HAZNET | S102800177 N/A |
|----|---|------------------------|-------------------|

| | |
|-----------------------|------------|
| CORTESE: | |
| Region: | CORTESE |
| Facility County Code: | 30 |
| Reg By: | LTNKA |
| Reg Id: | 083001128T |

| | |
|----------------------|-------------------------|
| HAZNET: | |
| Year: | 1994 |
| Gepaid: | CAC000966336 |
| Contact: | CITY OF SANTA ANA |
| Telephone: | 0000000000 |
| Mailing Name: | Not reported |
| Mailing Address: | 20 CIVIC CENTER DRIVE |
| Mailing City,St,Zip: | SANTA ANA, CA 927020000 |
| Gen County: | Orange |

| Map ID | Direction | Distance | Distance (ft.)Site | Database(s) | EDR ID Number | EPA ID Number |
|--------|-----------|----------|--------------------|-------------|---------------|---------------|
|--------|-----------|----------|--------------------|-------------|---------------|---------------|

| | | | | | | |
|---------------------------------------|--|--|--|--|------------|--|
| SEARS, ROEBUCK AND COMPAN (Continued) | | | | | S102800177 | |
|---------------------------------------|--|--|--|--|------------|--|

| | |
|------------------|---------------------------|
| TSD EPA ID: | CAL000027741 |
| TSD County: | 5 |
| Waste Category: | Asbestos containing waste |
| Disposal Method: | D80 |
| Tons: | 29.4980 |
| Facility County: | Orange |

| | | | |
|----|--|-------------------|----------------------------|
| 41 | 1ST AUTO BODY 806 E 1ST ST SANTA ANA, CA 92701 | RCRA-SQG FINDS | 1000233091 CAD980888325 |
|----|--|-------------------|----------------------------|

| | |
|-------------------------------|--|
| RCRA-SQG: | |
| Date form received by agency: | 06/01/1993 |
| Facility name: | 1ST AUTO BODY |
| Facility address: | 806 E 1ST ST SANTA ANA, CA 92701 |
| EPA ID: | CAD980888325 |
| Mailing address: | E FIRST ST SANTA ANA, CA 92701 |
| Contact: | ALEX HARTE |
| Contact address: | 806 E FIRST ST SANTA ANA, CA 92701 |
| Contact country: | US |
| Contact telephone: | (714) 972-8261 |
| Contact email: | Not reported |
| EPA Region: | 09 |
| Classification: | Small Small Quantity Generator |
| Description: | Handler: generates more than 100 and less than 1000 kg of hazardous waste during any calendar month and accumulates less than 6000 kg of hazardous waste at any time; or generates 100 kg or less of hazardous waste during any calendar month, and accumulates more than 1000 kg of hazardous waste at any time |

| | |
|---------------------------|-------------------------------------|
| Owner/Operator Summary: | |
| Owner/operator name: | ALEX HARTE |
| Owner/operator address: | 806 E 1ST ST SANTA ANA, CA 92701 |
| Owner/operator country: | Not reported |
| Owner/operator telephone: | (714) 972-8261 |
| Legal status: | Private |
| Owner/Operator Type: | Owner |
| Owner/Op start date: | Not reported |
| Owner/Op end date: | Not reported |

| | |
|-------------------------------------|----|
| Handler Activities Summary: | |
| U.S. importer of hazardous waste: | No |
| Mixed waste (haz. and radioactive): | No |
| Recycler of hazardous waste: | No |
| Transporter of hazardous waste: | No |
| Treater, storer or disposer of HW: | No |
| Underground injection activity: | No |
| On-site burner exemption: | No |
| Furnace exemption: | No |
| Used oil fuel burner: | No |
| Used oil processor: | No |
| User oil refiner: | No |
| Used oil fuel marketer to burner: | No |

Map ID
Direction
Distance
Distance (ft.)Site

MAP FINDINGS

EDR ID Number
Database(s)
EPA ID Number

1ST AUTO BODY (Continued)

Used oil Specification marketer: No
Used oil transfer facility: No
Used oil transporter: No

Violation Status: No violations found

FINDS:

Registry ID: 110002674954

Environmental Interest/Information System

RCRAInfo is a national information system that supports the Resource Conservation and Recovery Act (RCRA) program through the tracking of events and activities related to facilities that generate, transport, and treat, store, or dispose of hazardous waste. RCRAInfo allows RCRA program staff to track the notification, permit, compliance, and corrective action activities required under RCRA.

41 JAPANESE MTRS
826 E 1ST ST
SANTA ANA, CA 92701

RCRA-SQG
FINDS
HAZNET

1000595849
CAD983598046

RCRA-SQG:

Date form received by agency: 07/26/1991

Facility name: JAPANESE MTRS

Facility address: 826 E 1ST ST
SANTA ANA, CA 92701

EPA ID: CAD983598046

Contact: RAMIRO LOPEZ

Contact address: 826 E 1ST ST
SANTA ANA, CA 92701

Contact country: US

Contact telephone: (714) 972-1505

Contact email: Not reported

EPA Region: 09

Classification: Small Small Quantity Generator

Description: Handler: generates more than 100 and less than 1000 kg of hazardous waste during any calendar month and accumulates less than 6000 kg of hazardous waste at any time; or generates 100 kg or less of hazardous waste during any calendar month, and accumulates more than 1000 kg of hazardous waste at any time

Owner/Operator Summary:

Owner/operator name: JAPANESE MTRS

Owner/operator address: NOT REQUIRED
NOT REQUIRED, ME 99999

Owner/operator country: Not reported

Owner/operator telephone: (415) 555-1212

Legal status: Private

Owner/Operator Type: Owner

Owner/Op start date: Not reported

Owner/Op end date: Not reported

Owner/operator name: NOT REQUIRED

Owner/operator address: NOT REQUIRED
NOT REQUIRED, ME 99999

Owner/operator country: Not reported

Map ID
Direction
Distance
Distance (ft.)Site

MAP FINDINGS

EDR ID Number
Database(s)
EPA ID Number

JAPANESE MTRS (Continued)

1000595849

Owner/operator telephone: (415) 555-1212

Legal status: Private

Owner/Operator Type: Operator

Owner/Op start date: Not reported

Owner/Op end date: Not reported

Handler Activities Summary:

U.S. importer of hazardous waste: No

Mixed waste (haz. and radioactive): No

Recycler of hazardous waste: No

Transporter of hazardous waste: No

Treater, storer or disposer of HW: No

Underground injection activity: No

On-site burner exemption: No

Furnace exemption: No

Used oil fuel burner: No

Used oil processor: No

User oil refiner: No

Used oil fuel marketer to burner: No

Used oil Specification marketer: No

Used oil transfer facility: No

Used oil transporter: No

Violation Status: No violations found

FINDS:

Registry ID: 110002855312

Environmental Interest/Information System

California Hazardous Waste Tracking System - Datamart (HWTS-DATAMART) provides California with information on hazardous waste shipments for generators, transporters, and treatment, storage, and disposal facilities.

RCRAInfo is a national information system that supports the Resource Conservation and Recovery Act (RCRA) program through the tracking of events and activities related to facilities that generate, transport, and treat, store, or dispose of hazardous waste. RCRAInfo allows RCRA program staff to track the notification, permit, compliance, and corrective action activities required under RCRA.

HAZNET:

Year: 2000

Gepaid: CAD983598046

Contact: JAPANESE MTRS

Telephone: 0000000000

Mailing Name: Not reported

Mailing Address: 826 E 1ST ST

Mailing City,St,Zip: SANTA ANA, CA 927010000

Gen County: Orange

TSD EPA ID: CAT000613893

TSD County: Los Angeles

Waste Category: Aqueous solution with total organic residues less than 10 percent

Disposal Method: H01

Tons: .1333

| Map ID Direction Distance Distance (ft.)Site | MAP FINDINGS | EDR ID Number |
|---|--------------|---------------|
| | Database(s) | EPA ID Number |

JAPANESE MTRS (Continued)
Facility County: Orange

1000595849

| | | | |
|----|---|-------------------|----------------------------|
| 41 | HEMINGWAYS GARAGE 829 E FIRST SANTA ANA, CA 92701 | RCRA-SQG FINDS | 1000257724 CAD029364890 |
|----|---|-------------------|----------------------------|

RCRA-SQG:

Date form received by agency: 09/01/1996
Facility name: HEMINGWAYS GARAGE
Facility address: 829 E FIRST
SANTA ANA, CA 92701
EPA ID: CAD029364890
Mailing address: E FIRST
SANTA ANA, CA 92701
Contact: Not reported
Contact address: Not reported
Contact country: Not reported
Contact telephone: Not reported
Contact email: Not reported
EPA Region: 09
Classification: Small Small Quantity Generator
Description: Handler: generates more than 100 and less than 1000 kg of hazardous waste during any calendar month and accumulates less than 6000 kg of hazardous waste at any time; or generates 100 kg or less of hazardous waste during any calendar month, and accumulates more than 1000 kg of hazardous waste at any time

Owner/Operator Summary:

Owner/operator name: WALT HEMINGWAY
Owner/operator address: NOT REQUIRED
NOT REQUIRED, ME 99999
Owner/operator country: Not reported
Owner/operator telephone: (415) 555-1212
Legal status: Private
Owner/Operator Type: Owner
Owner/Op start date: Not reported
Owner/Op end date: Not reported

Owner/operator name: NOT REQUIRED
Owner/operator address: NOT REQUIRED
NOT REQUIRED, ME 99999

Owner/operator country: Not reported
Owner/operator telephone: (415) 555-1212
Legal status: Private
Owner/Operator Type: Operator
Owner/Op start date: Not reported
Owner/Op end date: Not reported

Handler Activities Summary:

U.S. importer of hazardous waste: No
Mixed waste (haz. and radioactive): No
Recycler of hazardous waste: No
Transporter of hazardous waste: No
Treater, storer or disposer of HW: No
Underground injection activity: No
On-site burner exemption: No

| Map ID Direction Distance Distance (ft.)Site | MAP FINDINGS | EDR ID Number |
|---|--------------|---------------|
| | Database(s) | EPA ID Number |

HEMINGWAYS GARAGE (Continued)

1000257724

Furnace exemption: No
Used oil fuel burner: No
Used oil processor: No
Used oil refiner: No
Used oil fuel marketer to burner: No
Used oil Specification marketer: No
Used oil transfer facility: No
Used oil transporter: No

Violation Status: No violations found

FINDS:

Registry ID: 110002642043

Environmental Interest/Information System

RCRAInfo is a national information system that supports the Resource Conservation and Recovery Act (RCRA) program through the tracking of events and activities related to facilities that generate, transport, and treat, store, or dispose of hazardous waste. RCRAInfo allows RCRA program staff to track the notification, permit, compliance, and corrective action activities required under RCRA.

| | | | |
|----|--|-----------------------------|----------------------------|
| 41 | MENCHACA AUTO RPR 120 N LACY SANTA ANA, CA 92701 | RCRA-SQG FINDS HAZNET | 1000595843 CAD983597980 |
|----|--|-----------------------------|----------------------------|

RCRA-SQG:

Date form received by agency: 07/26/1991
Facility name: MENCHACA AUTO RPR
Facility address: 120 N LACY
SANTA ANA, CA 92701
EPA ID: CAD983597980
Mailing address: N LACY
SANTA ANA, CA 92701
Contact: JOSE MENCHACA
Contact address: 120 N LACY
SANTA ANA, CA 92701
Contact country: US
Contact telephone: (714) 555-1212
Contact email: Not reported
EPA Region: 09
Classification: Small Small Quantity Generator
Description: Handler: generates more than 100 and less than 1000 kg of hazardous waste during any calendar month and accumulates less than 6000 kg of hazardous waste at any time; or generates 100 kg or less of hazardous waste during any calendar month, and accumulates more than 1000 kg of hazardous waste at any time

Owner/Operator Summary:

Owner/operator name: MENCHACA AUTO RPR
Owner/operator address: NOT REQUIRED
NOT REQUIRED, ME 99999
Owner/operator country: Not reported
Owner/operator telephone: (415) 555-1212
Legal status: Private
Owner/Operator Type: Owner

Map ID
Direction
Distance
Distance (ft.)Site

MAP FINDINGS

EDR ID Number
Database(s)
EPA ID Number

MENCHACA AUTO RPR (Continued)

1000595843

Owner/Op start date: Not reported
Owner/Op end date: Not reported

Owner/operator name: NOT REQUIRED
Owner/operator address: NOT REQUIRED
NOT REQUIRED, ME 99999

Owner/operator country: Not reported
Owner/operator telephone: (415) 555-1212
Legal status: Private
Owner/Operator Type: Operator
Owner/Op start date: Not reported
Owner/Op end date: Not reported

Handler Activities Summary:

U.S. importer of hazardous waste: No
Mixed waste (haz. and radioactive): No
Recycler of hazardous waste: No
Transporter of hazardous waste: No
Treater, storer or disposer of HW: No
Underground injection activity: No
On-site burner exemption: No
Furnace exemption: No
Used oil fuel burner: No
Used oil processor: No
User oil refiner: No
Used oil fuel marketer to burner: No
Used oil Specification marketer: No
Used oil transfer facility: No
Used oil transporter: No

Violation Status: No violations found

FINDS:

Registry ID: 110002855250

Environmental Interest/Information System

California Hazardous Waste Tracking System - Datamart (HWTS-DATAMART) provides California with information on hazardous waste shipments for generators, transporters, and treatment, storage, and disposal facilities.

RCRAInfo is a national information system that supports the Resource Conservation and Recovery Act (RCRA) program through the tracking of events and activities related to facilities that generate, transport, and treat, store, or dispose of hazardous waste. RCRAInfo allows RCRA program staff to track the notification, permit, compliance, and corrective action activities required under RCRA.

HAZNET:

Year: 2001
Gepaid: CAD983597980
Contact: MANUEL MENCHACA - OWNER
Telephone: 7149729132
Mailing Name: Not reported
Mailing Address: 120 N LACY ST

Map ID
Direction
Distance
Distance (ft.)Site

MAP FINDINGS

EDR ID Number
Database(s)
EPA ID Number

MENCHACA AUTO RPR (Continued)

1000595843

Mailing City,St,Zip: SANTA ANA, CA 927015307
Gen County: Orange
TSD EPA ID: Not reported
TSD County: Los Angeles
Waste Category: Aqueous solution with total organic residues less than 10 percent
Disposal Method: H01
Tons: 0.4
Facility County: Not reported

Year: 2000
Gepaid: CAD983597980
Contact: MENCHACA AUTO RPR
Telephone: 4155551212
Mailing Name: Not reported
Mailing Address: 120 N LACY ST
Mailing City,St,Zip: SANTA ANA, CA 927015307
Gen County: Orange
TSD EPA ID: CAT000613893
TSD County: Los Angeles
Waste Category: Aqueous solution with total organic residues less than 10 percent
Disposal Method: H01
Tons: .1584
Facility County: Orange

Year: 1999
Gepaid: CAD983597980
Contact: MENCHACA AUTO RPR
Telephone: 4155551212
Mailing Name: Not reported
Mailing Address: 120 N LACY ST
Mailing City,St,Zip: SANTA ANA, CA 927015307
Gen County: Orange
TSD EPA ID: CAT000613893
TSD County: Los Angeles
Waste Category: Aqueous solution with total organic residues less than 10 percent
Disposal Method: H01
Tons: 0.4587
Facility County: Orange

41

RICE AUTO PARTS
905 E 2ND ST
SANTA ANA, CA 92701

RCRA-SQG 1010562208
CAR000188243

RCRA-SQG:

Date form received by agency: 10/24/2007
Facility name: RICE AUTO PARTS
Facility address: 905 E 2ND ST
SANTA ANA, CA 92701
EPA ID: CAR000188243
Mailing address: 3117 W 5TH ST
SANTA ANA, CA 92703
Contact: YOUNG M YANG
Contact address: 3117 W 5TH ST
SANTA ANA, CA 92703
Contact country: US
Contact telephone: 714-542-4421
Contact email: Not reported
EPA Region: 09

| Map ID | Direction | Distance | Distance (ft.)Site | Database(s) | EPA ID Number | EDR ID Number |
|--------|-----------|----------|--------------------|-------------|---------------|---------------|
|--------|-----------|----------|--------------------|-------------|---------------|---------------|

MAP FINDINGS

RICE AUTO PARTS (Continued) 1010562208

Classification: Small Small Quantity Generator
Description: Handler: generates more than 100 and less than 1000 kg of hazardous waste during any calendar month and accumulates less than 6000 kg of hazardous waste at any time; or generates 100 kg or less of hazardous waste during any calendar month, and accumulates more than 1000 kg of hazardous waste at any time

Owner/Operator Summary:

Owner/operator name: GRACE S ROCCO AND WILLIAM BECKMAN
Owner/operator address: 1462 MCLEAN DR
SANTA ANA, CA 92705
Owner/operator country: US
Owner/operator telephone: Not reported
Legal status: Private
Owner/Operator Type: Owner
Owner/Op start date: 01/01/1982
Owner/Op end date: Not reported

Owner/operator name: YOUNG YANG
Owner/operator address: Not reported
Not reported
Owner/operator country: Not reported
Owner/operator telephone: Not reported
Legal status: Private
Owner/Operator Type: Operator
Owner/Op start date: 01/01/1987
Owner/Op end date: Not reported

Handler Activities Summary:

U.S. importer of hazardous waste: No
Mixed waste (haz. and radioactive): No
Recycler of hazardous waste: No
Transporter of hazardous waste: No
Treater, storer or disposer of HW: No
Underground injection activity: No
On-site burner exemption: No
Furnace exemption: No
Used oil fuel burner: No
Used oil processor: No
User oil refiner: No
Used oil fuel marketer to burner: No
Used oil Specification marketer: No
Used oil transfer facility: No
Used oil transporter: No

Hazardous Waste Summary:

Waste code: D008
Waste name: LEAD

Violation Status: No violations found

| Map ID | Direction | Distance | Distance (ft.)Site | Database(s) | EPA ID Number | EDR ID Number |
|--------|-----------|----------|--------------------|-------------|---------------|---------------|
|--------|-----------|----------|--------------------|-------------|---------------|---------------|

MAP FINDINGS

41 RICE AUTO PARTS WDS 1000195373
905 HIST CORTESE
SANTA ANA, CA 92701 LUST N/A

CA WDS:

Facility ID: Santa Ana River 301004901
Facility Type: Industrial - Facility that treats and/or disposes of liquid or semisolid wastes from any servicing, producing, manufacturing or processing operation of whatever nature, including mining, gravel washing, geothermal operations, air conditioning, ship building and repairing, oil production, storage and disposal operations, water pumping.

Facility Status: Active - Any facility with a continuous or seasonal discharge that is under Waste Discharge Requirements.

NPDES Number: CAS000001 The 1st 2 characters designate the state. The remaining 7 are assigned by the Regional Board

Subregion:

Facility Telephone: Not reported
Facility Contact: Not reported
Agency Name: YOON SOO YEO
Agency Address: Not reported
Agency City,St,Zip: 0
Agency Contact: Not reported
Agency Telephone: Not reported
Agency Type: Private
SIC Code: 0
SIC Code 2: Not reported
Primary Waste: Not reported
Primary Waste Type: Not reported
Secondary Waste: Not reported
Secondary Waste Type: Not reported
Design Flow: 0
Baseline Flow: 0
Reclamation: Not reported
POTW: Not reported
Treat To Water: Minor Threat to Water Quality. A violation of a regional board order should cause a relatively minor impairment of beneficial uses compared to a major or minor threat. Not: All nurds without a TTWQ will be considered a minor threat to water quality unless coded at a higher Level. A Zero (0) may be used to code those NURDS that are found to represent no threat to water quality.

Complexity:

Category C - Facilities having no waste treatment systems, such as cooling water dischargers or those who must comply through best management practices, facilities with passive waste treatment and disposal systems, such as septic systems with subsurface disposal, or dischargers having waste storage systems with land disposal such as dairy waste ponds.

CORTESE:

Region: CORTESE
Facility County Code: 30
Reg By: LTNKA
Reg Id: 083001915T

LUST REG 8:

Region: 8
County: Orange
Regional Board: Santa Ana Region

| Map ID Direction Distance Distance (ft.)Site | MAP FINDINGS | EDR ID Number |
|---|---|---------------|
| | Database(s) | EPA ID Number |
| RICE AUTO PARTS (Continued) | | 1000195373 |
| Facility Status: | Preliminary site assessment workplan submitted | |
| Case Number: | 083001915T | |
| Local Case Num: | Not reported | |
| Case Type: | Soil only | |
| Substance: | Gasoline | |
| Qty Leaked: | Not reported | |
| Abate Method: | Not reported | |
| Cross Street: | Not reported | |
| Enf Type: | Not reported | |
| Funding: | Not reported | |
| How Discovered: | Not reported | |
| How Stopped: | Not reported | |
| Leak Cause: | UNK | |
| Leak Source: | UNK | |
| Global ID: | T0605901427 | |
| How Stopped Date: | 8/15/1991 | |
| Enter Date: | 7/26/1991 | |
| Review Date: | 8/15/1991 | |
| Prelim Assess: | Not reported | |
| Discover Date: | 8/15/1991 | |
| Enforcement Date: | Not reported | |
| Close Date: | Not reported | |
| Workplan: | 8/27/1991 | |
| Pollution Char: | Not reported | |
| Remed Plan: | Not reported | |
| Remed Action: | Not reported | |
| Monitoring: | Not reported | |
| Enter Date: | 7/26/1991 | |
| GW Qualifies: | Not reported | |
| Soil Qualifies: | Not reported | |
| Operator: | Not reported | |
| Facility Contact: | Not reported | |
| Interim: | Not reported | |
| Oversite Program: | LUST | |
| Latitude: | 33.74650251 | |
| Longitude: | -117.8588602 | |
| MTBE Date: | Not reported | |
| Max MTBE GW: | Not reported | |
| MTBE Concentration: | 0 | |
| Max MTBE Soil: | Not reported | |
| MTBE Fuel: | 1 | |
| MTBE Tested: | Site NOT Tested for MTBE.Includes Unknown and Not Analyzed. | |
| MTBE Class: | * | |
| Staff: | VJJ | |
| Staff Initials: | JB | |
| Lead Agency: | Local Agency | |
| Local Agency: | Santa Ana, Orange County | |
| Hydr Basin #: | COASTAL PLAIN OF ORA | |
| Beneficial: | Not reported | |
| Priority: | Not reported | |
| Cleanup Fund Id: | Not reported | |
| Work Suspended: | Not reported | |
| Summary: | Not reported | |

| Map ID Direction Distance Distance (ft.)Site | MAP FINDINGS | EDR ID Number |
|---|---|------------------------------|
| | Database(s) | EPA ID Number |
| 41 | RICE AUTO PARTS(FORMER) 905 EAST 2ND STREET SANTA ANA, CA 92701 | ENVIROSTOR S108936124 N/A |
| ENVIROSTOR: | | |
| Site Type: | Evaluation | |
| Site Type Detailed: | Evaluation | |
| Acres: | Not reported | |
| NPL: | NO | |
| Regulatory Agencies: | SMBRP | |
| Lead Agency: | NONE SPECIFIED | |
| Program Manager: | Not reported | |
| Supervisor: | Not reported | |
| Division Branch: | Cleanup Cypress | |
| Facility ID: | 60000730 | |
| Site Code: | Not reported | |
| Assembly: | Not reported | |
| Senate: | Not reported | |
| Special Program: | Not reported | |
| Status: | Refer: 1248 Local Agency | |
| Status Date: | 2007-07-20 00:00:00 | |
| Restricted Use: | NO | |
| Site Mgmt. Req.: | NONE SPECIFIED | |
| Funding: | Not Applicable | |
| Latitude: | 33.7467200318762 | |
| Longitude: | -117.858751252015 | |
| APN: | NONE SPECIFIED | |
| Past Use: | NONE SPECIFIED | |
| Potential COC: | NONE SPECIFIED | |
| Confirmed COC: | NONE SPECIFIED | |
| Potential Description: | NONE SPECIFIED | |
| Alias Name: | 60000730 | |
| Alias Type: | Envirostor ID Number | |
| Completed Info: | | |
| Completed Area Name: | Not reported | |
| Completed Sub Area Name: | Not reported | |
| Completed Document Type: | Not reported | |
| Completed Date: | Not reported | |
| Comments: | Not reported | |
| Future Area Name: | Not reported | |
| Future Sub Area Name: | Not reported | |
| Future Document Type: | Not reported | |
| Future Due Date: | Not reported | |
| Schedule Area Name: | Not reported | |
| Schedule Sub Area Name: | Not reported | |
| Schedule Document Type: | Not reported | |
| Schedule Due Date: | Not reported | |
| Schedule Revised Date: | Not reported | |

| Map ID Direction Distance Distance (ft.)Site | MAP FINDINGS | EDR ID Number |
|---|--------------|---------------------------|
| | | Database(s) EPA ID Number |

| | | |
|---|--|------------------------|
| 41 | RICE AUTO PARTS 905 E 2ND ST SANTA ANA, CA 92701 | LUST S109284407 N/A |
| LUST: | | |
| Region: | STATE | |
| Global Id: | T0605901427 | |
| Latitude: | 33.746502512 | |
| Longitude: | -117.8588602 | |
| Case Type: | LUST Cleanup Site | |
| Status: | Completed - Case Closed | |
| Status Date: | 2008-02-05 00:00:00 | |
| Lead Agency: | SANTA ANA, CITY OF | |
| Case Worker: | CC | |
| Local Agency: | SANTA ANA, CITY OF | |
| RB Case Number: | 083001915T | |
| LOC Case Number: | Not reported | |
| File Location: | Not reported | |
| Potential Media Affect: | Soil | |
| Potential Contaminants of Concern: | Gasoline | |
| Site History: | Not reported | |
| Click here to access the California GeoTracker records for this facility: | | |
| LUST: | | |
| Global Id: | T0605901427 | |
| Contact Type: | Regional Board Caseworker | |
| Contact Name: | VALERIE JAHN-BULL | |
| Organization Name: | SANTA ANA RWQCB (REGION 8) | |
| Address: | 3737 MAIN STREET, SUITE 500 | |
| City: | RIVERSIDE | |
| Email: | vjahn-bull@waterboards.ca.gov | |
| Phone Number: | 9517824903 | |
| | | |
| Global Id: | T0605901427 | |
| Contact Type: | Local Agency Caseworker | |
| Contact Name: | CHRISTOPHER CIRAULO | |
| Organization Name: | SANTA ANA, CITY OF | |
| Address: | 1439 S. BROADWAY | |
| City: | SANTA ANA | |
| Email: | cciraulo@santa-ana.org | |
| Phone Number: | Not reported | |
| | | |
| LUST: | | |
| Global Id: | T0605901427 | |
| Action Type: | Other | |
| Date: | 1950-01-01 00:00:00 | |
| Action: | Leak Discovery | |
| | | |
| Global Id: | T0605901427 | |
| Action Type: | Other | |
| Date: | 1950-01-01 00:00:00 | |
| Action: | Leak Stopped | |
| | | |
| Global Id: | T0605901427 | |
| Action Type: | ENFORCEMENT | |
| Date: | 2008-02-05 00:00:00 | |
| Action: | Closure/No Further Action Letter | |

| Map ID Direction Distance Distance (ft.)Site | MAP FINDINGS | EDR ID Number |
|---|--------------|---------------------------|
| | | Database(s) EPA ID Number |

| | | |
|---|---|---|
| | RICE AUTO PARTS (Continued) | S109284407 |
| Global Id: T0605901427 | | |
| Action Type: Other | | |
| Date: 1950-01-01 00:00:00 | | |
| Action: Leak Reported | | |
| | | |
| 41 | TOM'S TRUCK CENTER INC 936 E 3RD ST SANTA ANA, CA 92701 | RCRA-SQG FINDS 1000594330 CAD983581497 HAZNET |
| RCRA-SQG: | | |
| Date form received by agency: 05/14/1991 | | |
| Facility name: TOM'S TRUCK CENTER INC | | |
| Facility address: 936 E 3RD ST SANTA ANA, CA 92701 | | |
| EPA ID: CAD983581497 | | |
| Contact: GEORGE HEIDLER | | |
| Contact address: 936 E 3RD ST SANTA ANA, CA 92701 | | |
| Contact country: US | | |
| Contact telephone: (714) 835-8350 | | |
| Contact email: Not reported | | |
| EPA Region: 09 | | |
| Classification: Small Small Quantity Generator | | |
| Description: Handler: generates more than 100 and less than 1000 kg of hazardous waste during any calendar month and accumulates less than 6000 kg of hazardous waste at any time; or generates 100 kg or less of hazardous waste during any calendar month, and accumulates more than 1000 kg of hazardous waste at any time | | |
| | | |
| Owner/Operator Summary: | | |
| Owner/operator name: NOT REQUIRED | | |
| Owner/operator address: NOT REQUIRED | | |
| Owner/operator country: NOT REQUIRED, ME 99999 | | |
| Owner/operator telephone: Not reported | | |
| Legal status: (415) 555-1212 | | |
| Private | | |
| Owner/Operator Type: Operator | | |
| Owner/Op start date: Not reported | | |
| Owner/Op end date: Not reported | | |
| | | |
| Owner/operator name: GEORGE HEIDLER | | |
| Owner/operator address: NOT REQUIRED | | |
| Owner/operator country: NOT REQUIRED, ME 99999 | | |
| Owner/operator telephone: Not reported | | |
| Legal status: (415) 555-1212 | | |
| Private | | |
| Owner/Operator Type: Owner | | |
| Owner/Op start date: Not reported | | |
| Owner/Op end date: Not reported | | |
| | | |
| Handler Activities Summary: | | |
| U.S. importer of hazardous waste: No | | |
| Mixed waste (haz. and radioactive): No | | |
| Recycler of hazardous waste: No | | |
| Transporter of hazardous waste: No | | |
| Treater, storer or disposer of HW: No | | |

| Map ID Direction Distance Distance (ft.)Site | MAP FINDINGS | EDR ID Number |
|---|--------------|---------------|
| | Database(s) | EPA ID Number |

TOM'S TRUCK CENTER INC (Continued)

1000594330

| | |
|-----------------------------------|----|
| Underground injection activity: | No |
| On-site burner exemption: | No |
| Furnace exemption: | No |
| Used oil fuel burner: | No |
| Used oil processor: | No |
| User oil refiner: | No |
| Used oil fuel marketer to burner: | No |
| Used oil Specification marketer: | No |
| Used oil transfer facility: | No |
| Used oil transporter: | No |

Violation Status: No violations found

FINDS:

Registry ID: 110002843718

Environmental Interest/Information System

California Hazardous Waste Tracking System - Datamart (HWTS-DATAMART) provides California with information on hazardous waste shipments for generators, transporters, and treatment, storage, and disposal facilities.

RCRAInfo is a national information system that supports the Resource Conservation and Recovery Act (RCRA) program through the tracking of events and activities related to facilities that generate, transport, and treat, store, or dispose of hazardous waste. RCRAInfo allows RCRA program staff to track the notification, permit, compliance, and corrective action activities required under RCRA.

HAZNET:

| | |
|----------------------|--|
| Year: | 2008 |
| Gepaid: | CAD983581497 |
| Contact: | GEORGE HEIDLER |
| Telephone: | 7148358350 |
| Mailing Name: | Not reported |
| Mailing Address: | PO BOX 88 |
| Mailing City,St,Zip: | SANTA ANA, CA 927020088 |
| Gen County: | Orange |
| TSD EPA ID: | CAT080025711 |
| TSD County: | San Bernardino |
| Waste Category: | Aqueous solution with total organic residues less than 10 percent |
| Disposal Method: | STORAGE, BULKING, AND/OR TRANSFER OFF SITE--NO TREATMENT/RECOVERY (H010-H129) OR (H131-H135) |
| Tons: | 0.22935 |
| Facility County: | Orange |

| | |
|----------------------|-------------------------|
| Year: | 2004 |
| Gepaid: | CAD983581497 |
| Contact: | GEORGE HEIDLER |
| Telephone: | 7148358350 |
| Mailing Name: | Not reported |
| Mailing Address: | PO BOX 88 |
| Mailing City,St,Zip: | SANTA ANA, CA 927020088 |
| Gen County: | Orange |
| TSD EPA ID: | CAD099452708 |

| Map ID Direction Distance Distance (ft.)Site | MAP FINDINGS | EDR ID Number |
|---|--------------|---------------|
| | Database(s) | EPA ID Number |

TOM'S TRUCK CENTER INC (Continued)

1000594330

| | |
|------------------|------------------------------|
| TSD County: | Los Angeles |
| Waste Category: | Unspecified aqueous solution |
| Disposal Method: | R01 |
| Tons: | 1.66 |
| Facility County: | Not reported |

| | |
|----------------------|---|
| Year: | 2002 |
| Gepaid: | CAD983581497 |
| Contact: | GEORGE HEIDLER |
| Telephone: | 7148358350 |
| Mailing Name: | Not reported |
| Mailing Address: | PO BOX 88 |
| Mailing City,St,Zip: | SANTA ANA, CA 927020088 |
| Gen County: | Orange |
| TSD EPA ID: | Not reported |
| TSD County: | Los Angeles |
| Waste Category: | Aqueous solution with total organic residues less than 10 percent |
| Disposal Method: | H01 |
| Tons: | 0.08 |
| Facility County: | Not reported |

| | |
|----------------------|---|
| Year: | 2001 |
| Gepaid: | CAD983581497 |
| Contact: | GEORGE HEIDLER |
| Telephone: | 7148358350 |
| Mailing Name: | Not reported |
| Mailing Address: | PO BOX 88 |
| Mailing City,St,Zip: | SANTA ANA, CA 927020088 |
| Gen County: | Orange |
| TSD EPA ID: | Not reported |
| TSD County: | Los Angeles |
| Waste Category: | Aqueous solution with total organic residues less than 10 percent |
| Disposal Method: | H01 |
| Tons: | 0.08 |
| Facility County: | Not reported |

| | |
|----------------------|------------------------------|
| Year: | 2001 |
| Gepaid: | CAD983581497 |
| Contact: | GEORGE HEIDLER |
| Telephone: | 7148358350 |
| Mailing Name: | Not reported |
| Mailing Address: | PO BOX 88 |
| Mailing City,St,Zip: | SANTA ANA, CA 927020088 |
| Gen County: | Orange |
| TSD EPA ID: | Not reported |
| TSD County: | 99 |
| Waste Category: | Unspecified aqueous solution |
| Disposal Method: | R01 |
| Tons: | 0.22 |
| Facility County: | Not reported |

[Click this hyperlink](#) while viewing on your computer to access 19 additional CA_HAZNET: record(s) in the EDR Site Report.

| Map ID | Direction | Distance | Distance (ft.)Site | Database(s) | EDR ID Number | EPA ID Number |
|--------|-----------|----------|--------------------|-------------|---------------|---------------|
|--------|-----------|----------|--------------------|-------------|---------------|---------------|

| | | | | | | |
|----|-----------------|---------------|---------------------|-------------------|------------|--------------|
| 41 | STON & VAN DYKE | 1101 E 3RD ST | SANTA ANA, CA 92701 | RCRA-SQG FINDS | 1000303945 | CAD029371630 |
|----|-----------------|---------------|---------------------|-------------------|------------|--------------|

RCRA-SQG:

Date form received by agency:09/01/1996

Facility name: STON & VAN DYKE

Facility address: 1101 E 3RD ST
SANTA ANA, CA 92701

EPA ID: CAD029371630

Mailing address: E 3RD ST
SANTA ANA, CA 92701

Contact: Not reported

Contact address: Not reported

Contact country: Not reported

Contact telephone: Not reported

Contact email: Not reported

EPA Region: 09

Classification: Small Small Quantity Generator

Description: Handler: generates more than 100 and less than 1000 kg of hazardous waste during any calendar month and accumulates less than 6000 kg of hazardous waste at any time; or generates 100 kg or less of hazardous waste during any calendar month, and accumulates more than 1000 kg of hazardous waste at any time

Owner/Operator Summary:

Owner/operator name: PAUL JONES

Owner/operator address: NOT REQUIRED

Owner/operator address: NOT REQUIRED, ME 99999

Owner/operator country: Not reported

Owner/operator telephone: (415) 555-1212

Legal status: Private

Owner/Operator Type: Owner

Owner/Op start date: Not reported

Owner/Op end date: Not reported

Owner/operator name: NOT REQUIRED

Owner/operator address: NOT REQUIRED

Owner/operator address: NOT REQUIRED, ME 99999

Owner/operator country: Not reported

Owner/operator telephone: (415) 555-1212

Legal status: Private

Owner/Operator Type: Operator

Owner/Op start date: Not reported

Owner/Op end date: Not reported

Handler Activities Summary:

U.S. importer of hazardous waste: No

Mixed waste (haz. and radioactive): No

Recycler of hazardous waste: No

Transporter of hazardous waste: No

Treater, storer or disposer of HW: No

Underground injection activity: No

On-site burner exemption: No

Furnace exemption: No

Used oil fuel burner: No

Used oil processor: No

| Map ID | Direction | Distance | Distance (ft.)Site | Database(s) | EDR ID Number | EPA ID Number |
|--------|-----------|----------|--------------------|-------------|---------------|---------------|
|--------|-----------|----------|--------------------|-------------|---------------|---------------|

| | | | | | | |
|--|-----------------------------|--|--|--|------------|--|
| | STON & VAN DYKE (Continued) | | | | 1000303945 | |
|--|-----------------------------|--|--|--|------------|--|

User oil refiner: No

Used oil fuel marketer to burner: No

Used oil Specification marketer: No

Used oil transfer facility: No

Used oil transporter: No

Violation Status: No violations found

FINDS:

Registry ID: 110002642061

Environmental Interest/Information System

RCRAInfo is a national information system that supports the Resource Conservation and Recovery Act (RCRA) program through the tracking of events and activities related to facilities that generate, transport, and treat, store, or dispose of hazardous waste. RCRAInfo allows RCRA program staff to track the notification, permit, compliance, and corrective action activities required under RCRA.

| | | | | | | |
|----|-------------------|-----------------|---------------------|-----------------------------|------------|--------------|
| 41 | HEMINGWAYS GARAGE | 818 E FOURTH ST | SANTA ANA, CA 92701 | RCRA-SQG FINDS HAZNET | 1000905327 | CA0000483818 |
|----|-------------------|-----------------|---------------------|-----------------------------|------------|--------------|

RCRA-SQG:

Date form received by agency:07/06/1994

Facility name: HEMINGWAYS GARAGE

Facility address: 818 E FOURTH ST
SANTA ANA, CA 92701

EPA ID: CA0000483818

Mailing address: E FOURTH ST
SANTA ANA, CA 92701

Contact: WALT HEMINGWAY

Contact address: 818 E FOURTH ST
SANTA ANA, CA 92701

Contact country: US

Contact telephone: (714) 543-8093

Contact email: Not reported

EPA Region: 09

Classification: Small Small Quantity Generator

Description: Handler: generates more than 100 and less than 1000 kg of hazardous waste during any calendar month and accumulates less than 6000 kg of hazardous waste at any time; or generates 100 kg or less of hazardous waste during any calendar month, and accumulates more than 1000 kg of hazardous waste at any time

Owner/Operator Summary:

Owner/operator name: WALT HEMINGWAY

Owner/operator address: 6762 JONATHAN
CYPRESS, CA 90630

Owner/operator country: Not reported

Owner/operator telephone: (714) 827-6211

Legal status: Private

Owner/Operator Type: Owner

Owner/Op start date: Not reported

Owner/Op end date: Not reported

| Map ID | Direction | Distance | Distance (ft.)Site | Database(s) | EDR ID Number | EPA ID Number |
|--------|-----------|----------|--------------------|-------------|---------------|---------------|
|--------|-----------|----------|--------------------|-------------|---------------|---------------|

HEMINGWAYS GARAGE (Continued)

1000905327

Handler Activities Summary:

U.S. importer of hazardous waste: No
Mixed waste (haz. and radioactive): No
Recycler of hazardous waste: No
Transporter of hazardous waste: No
Treater, storer or disposer of HW: No
Underground injection activity: No
On-site burner exemption: No
Furnace exemption: No
Used oil fuel burner: No
Used oil processor: No
User oil refiner: No
Used oil fuel marketer to burner: No
Used oil Specification marketer: No
Used oil transfer facility: No
Used oil transporter: No

Violation Status: No violations found

FINDS:

Registry ID: 110002618720

Environmental Interest/Information System

California Hazardous Waste Tracking System - Datamart (HWTS-DATAMART) provides California with information on hazardous waste shipments for generators, transporters, and treatment, storage, and disposal facilities.

RCRAInfo is a national information system that supports the Resource Conservation and Recovery Act (RCRA) program through the tracking of events and activities related to facilities that generate, transport, and treat, store, or dispose of hazardous waste. RCRAInfo allows RCRA program staff to track the notification, permit, compliance, and corrective action activities required under RCRA.

HAZNET:

Year: 2000
Gepaid: CA0000483818
Contact: WALT HEMINGWAY
Telephone: 7148276211
Mailing Name: Not reported
Mailing Address: 818 E 4TH ST
Mailing City,St,Zip: SANTA ANA, CA 927010000
Gen County: Orange
TSD EPA ID: CAT000613893
TSD County: Los Angeles
Waste Category: Aqueous solution with total organic residues less than 10 percent
Disposal Method: H01
Tons: .6378
Facility County: Orange

Year: 1999
Gepaid: CA0000483818
Contact: WALT HEMINGWAY
Telephone: 7148276211

| Map ID | Direction | Distance | Distance (ft.)Site | Database(s) | EDR ID Number | EPA ID Number |
|--------|-----------|----------|--------------------|-------------|---------------|---------------|
|--------|-----------|----------|--------------------|-------------|---------------|---------------|

HEMINGWAYS GARAGE (Continued)

1000905327

Mailing Name: Not reported
Mailing Address: 818 E 4TH ST
Mailing City,St,Zip: SANTA ANA, CA 927010000
Gen County: Orange
TSD EPA ID: CAT000613893
TSD County: Los Angeles
Waste Category: Aqueous solution with total organic residues less than 10 percent
Disposal Method: H01
Tons: 0.1834
Facility County: Orange

Year: 1998
Gepaid: CA0000483818
Contact: WALT HEMINGWAY
Telephone: 7148276211
Mailing Name: Not reported
Mailing Address: 818 E 4TH ST
Mailing City,St,Zip: SANTA ANA, CA 927010000
Gen County: Orange
TSD EPA ID: CAD093459485
TSD County: Fresno
Waste Category: Unspecified solvent mixture
Disposal Method: H01
Tons: .0166
Facility County: Orange

Year: 1995
Gepaid: CA0000483818
Contact: WALT HEMINGWAY
Telephone: 7148276211
Mailing Name: Not reported
Mailing Address: 818 E 4TH ST
Mailing City,St,Zip: SANTA ANA, CA 927010000
Gen County: Orange
TSD EPA ID: CAD093459485
TSD County: Fresno
Waste Category: Unspecified solvent mixture
Disposal Method: H01
Tons: .0332
Facility County: Orange

41 WALTER & CLINE
1028 E FOURTH ST
SANTA ANA, CA 92701

EMI S106842317
N/A

EMI:
Year: 1987
County Code: 30
Air Basin: SC
Facility ID: 14503
Air District Name: SC
SIC Code: 2434
Air District Name: SOUTH COAST AQMD
Community Health Air Pollution Info System: Not reported
Consolidated Emission Reporting Rule: Not reported
Total Organic Hydrocarbon Gases Tons/Yr: 4
Reactive Organic Gases Tons/Yr: 3
Carbon Monoxide Emissions Tons/Yr: 0

| Map ID | Direction | Distance | Distance (ft.)Site | Database(s) | EDR ID Number | EPA ID Number |
|--------|-----------|----------|--------------------|-------------|---------------|---------------|
|--------|-----------|----------|--------------------|-------------|---------------|---------------|

WALTER & CLINE (Continued)

NOX - Oxides of Nitrogen Tons/Yr: 0
SOX - Oxides of Sulphur Tons/Yr: 0
Particulate Matter Tons/Yr: 0
Part. Matter 10 Micrometers & Smllr Tons/Yr: 0

Year: 1990
County Code: 30
Air Basin: SC
Facility ID: 14503
Air District Name: SC
SIC Code: 2431
Air District Name: SOUTH COAST AQMD
Community Health Air Pollution Info System: Not reported
Consolidated Emission Reporting Rule: Not reported
Total Organic Hydrocarbon Gases Tons/Yr: 2
Reactive Organic Gases Tons/Yr: 2
Carbon Monoxide Emissions Tons/Yr: 0
NOX - Oxides of Nitrogen Tons/Yr: 0
SOX - Oxides of Sulphur Tons/Yr: 0
Particulate Matter Tons/Yr: 0
Part. Matter 10 Micrometers & Smllr Tons/Yr: 0

| | | | |
|----|---|------------------------|-------------------|
| 41 | REINDEER TOWING 1008 E 4TH ST SANTA ANA, CA 92701 | HIST UST SWEEPS UST | U001578111 N/A |
|----|---|------------------------|-------------------|

HIST UST:

Region: STATE
Facility ID: 00000053227
Facility Type: Other
Other Type: TOWING
Total Tanks: 0001
Contact Name: G P HEIDIER
Telephone: 7148358350
Owner Name: REINDEER, INC
Owner Address: 100, E. 4TH ST
Owner City,St,Zip: SANTA ANA, CA 92701

Tank Num: 001
Container Num: 1
Year Installed: Not reported
Tank Capacity: 00007600
Tank Used for: PRODUCT
Type of Fuel: REGULAR
Tank Construction: Not reported
Leak Detection: Visual, Stock Inventor

SWEEPS UST:

Status: Not reported
Comp Number: 310
Number: Not reported
Board Of Equalization: Not reported
Ref Date: Not reported
Act Date: Not reported
Created Date: Not reported
Tank Status: Not reported
Owner Tank Id: Not reported

| Map ID | Direction | Distance | Distance (ft.)Site | Database(s) | EDR ID Number | EPA ID Number |
|--------|-----------|----------|--------------------|-------------|---------------|---------------|
|--------|-----------|----------|--------------------|-------------|---------------|---------------|

REINDEER TOWING (Continued)

Swrcb Tank Id: 30-020-000310-000001
Actv Date: Not reported
Capacity: 7500
Tank Use: M.V. FUEL
Stg: PRODUCT
Content: REG UNLEADED
Number Of Tanks: 1

| | | | |
|----|--|-----------------------------|----------------------------|
| 41 | FEDERAL DISPOSAL SERVICES 922 E 4TH ST SANTA ANA, CA 92701 | RCRA-SQG FINDS HAZNET | 1000594491 CAD983583220 |
|----|--|-----------------------------|----------------------------|

RCRA-SQG:

Date form received by agency: 05/20/1991
Facility name: FEDERAL DISPOSAL SERVICES
Facility address: 922 E 4TH ST
SANTA ANA, CA 92701
EPA ID: CAD983583220
Mailing address: PO BOX 18556
SANTA ANA, CA 92701
Contact: SHUBIN DONALD
Contact address: 922 E 4TH ST
SANTA ANA, CA 92701
Contact country: US
Contact telephone: (714) 542-7701
Contact email: Not reported
EPA Region: 09
Classification: Small Small Quantity Generator
Description: Handler: generates more than 100 and less than 1000 kg of hazardous waste during any calendar month and accumulates less than 6000 kg of hazardous waste at any time; or generates 100 kg or less of hazardous waste during any calendar month, and accumulates more than 1000 kg of hazardous waste at any time

Owner/Operator Summary:

Owner/operator name: NOT REQUIRED
Owner/operator address: NOT REQUIRED
NOT REQUIRED, ME 99999
Owner/operator country: Not reported
Owner/operator telephone: (415) 555-1212
Legal status: Private
Owner/Operator Type: Operator
Owner/Op start date: Not reported
Owner/Op end date: Not reported

Owner/operator name: DONALD B SHUBIN
Owner/operator address: NOT REQUIRED
NOT REQUIRED, ME 99999
Owner/operator country: Not reported
Owner/operator telephone: (415) 555-1212
Legal status: Private
Owner/Operator Type: Owner
Owner/Op start date: Not reported
Owner/Op end date: Not reported

Handler Activities Summary:

U.S. importer of hazardous waste: No

| Map ID | Direction | Distance | Distance (ft.)Site | Database(s) | EDR ID Number | EPA ID Number |
|--------|-----------|----------|--------------------|-------------|---------------|---------------|
|--------|-----------|----------|--------------------|-------------|---------------|---------------|

FEDERAL DISPOSAL SERVICES (Continued)

1000594491

Mixed waste (haz. and radioactive): No
Recycler of hazardous waste: No
Transporter of hazardous waste: Yes
Treater, storer or disposer of HW: No
Underground injection activity: No
On-site burner exemption: No
Furnace exemption: No
Used oil fuel burner: No
Used oil processor: No
User oil refiner: No
Used oil fuel marketer to burner: No
Used oil Specification marketer: No
Used oil transfer facility: No
Used oil transporter: No

Violation Status: No violations found

FINDS:

Registry ID: 110002844986

Environmental Interest/Information System

RCRAInfo is a national information system that supports the Resource Conservation and Recovery Act (RCRA) program through the tracking of events and activities related to facilities that generate, transport, and treat, store, or dispose of hazardous waste. RCRAInfo allows RCRA program staff to track the notification, permit, compliance, and corrective action activities required under RCRA.

HAZNET:

Year: 1999
Gepaid: CAD983583220
Contact: FEDERAL DISPOSAL SERVICES
Telephone: 7145427701
Mailing Name: Not reported
Mailing Address: PO BOX 118
Mailing City,St,Zip: SANTA ANA, CA 927020118
Gen County: Orange
TSD EPA ID: CAT000613893
TSD County: Los Angeles
Waste Category: Aqueous solution with total organic residues less than 10 percent
Disposal Method: H01
Tons: 0.1084
Facility County: Orange

41 ALL PHASE ENVIRONMENTAL SERVICES
910 E. FOURTH STREET
SANTA ANA, CA 92701

HWT S109466980
N/A

HWT:

Reg Num: 3314
Facility Telephone: 714.731.5995
Expiration Date: 7/31/2011

| Map ID | Direction | Distance | Distance (ft.)Site | Database(s) | EDR ID Number | EPA ID Number |
|--------|-----------|----------|--------------------|-------------|---------------|---------------|
|--------|-----------|----------|--------------------|-------------|---------------|---------------|

41 TREESWEET PRODUCTS CO
1044 E 4TH ST
SANTA ANA, CA 92702

RCRA-SQG 1000223187
FINDS CAD044340347

NPDES
Orange Co. Industrial Site
EMI

RCRA-SQG:

Date form received by agency: 09/01/1996

Facility name: TREESWEET PRODUCTS CO

Facility address: 1044 E 4TH ST
SANTA ANA, CA 92702

EPA ID: CAD044340347

Mailing address: E 4TH ST
SANTA ANA, CA 92702

Contact: Not reported

Contact address: Not reported

Contact country: Not reported

Contact telephone: Not reported

Contact email: Not reported

EPA Region: 09

Classification: Small Small Quantity Generator

Description: Handler: generates more than 100 and less than 1000 kg of hazardous waste during any calendar month and accumulates less than 6000 kg of hazardous waste at any time; or generates 100 kg or less of hazardous waste during any calendar month, and accumulates more than 1000 kg of hazardous waste at any time

Owner/Operator Summary:

Owner/operator name: TREESWEET PRODUCTS CO

Owner/operator address: NOT REQUIRED
NOT REQUIRED, ME 99999

Owner/operator country: Not reported

Owner/operator telephone: (415) 555-1212

Legal status: Private

Owner/Operator Type: Owner

Owner/Op start date: Not reported

Owner/Op end date: Not reported

Owner/operator name: NOT REQUIRED

Owner/operator address: NOT REQUIRED
NOT REQUIRED, ME 99999

Owner/operator country: Not reported

Owner/operator telephone: (415) 555-1212

Legal status: Private

Owner/Operator Type: Operator

Owner/Op start date: Not reported

Owner/Op end date: Not reported

Handler Activities Summary:

U.S. importer of hazardous waste: No

Mixed waste (haz. and radioactive): No

Recycler of hazardous waste: No

Transporter of hazardous waste: No

Treater, storer or disposer of HW: No

Underground injection activity: No

On-site burner exemption: No

Furnace exemption: No

| Map ID | MAP FINDINGS | EDR ID Number |
|--------------------|--------------|---------------|
| Direction | | |
| Distance | | |
| Distance (ft.)Site | Database(s) | EPA ID Number |

TREESWEET PRODUCTS CO (Continued)

1000223187

Used oil fuel burner: No
Used oil processor: No
User oil refiner: No
Used oil fuel marketer to burner: No
Used oil Specification marketer: No
Used oil transfer facility: No
Used oil transporter: No

Violation Status: No violations found

FINDS:

Registry ID: 110002645656

Environmental Interest/Information System

RCRAInfo is a national information system that supports the Resource Conservation and Recovery Act (RCRA) program through the tracking of events and activities related to facilities that generate, transport, and treat, store, or dispose of hazardous waste. RCRAInfo allows RCRA program staff to track the notification, permit, compliance, and corrective action activities required under RCRA.

NPDES:

Npdes Number: CAS000002
Facility Status: Terminated
Agency Id: Not reported
Region: 8
Regulatory Measure Id: Not Available
Order No: Not reported
Regulatory Measure Type: Enrollee
Place Id: Not Available
WDID: 8 30C347357
Program Type: Construction
Adoption Date Of Regulatory Measure: N/A
Effective Date Of Regulatory Measure: 6/4/2007 2:32:00 PM
Expiration Date Of Regulatory Measure: Not reported
Termination Date Of Regulatory Measure: 9/2/2010 7:45:00 AM
Discharge Name: Seidner Trading Co Inc & Borchard Temecula LP
Discharge Address: 375 Bristol St Ste 50
Discharge City: Costa Mesa
Discharge State: Ca
Discharge Zip: 92626

Orange Co. Industrial Site:

Case ID: 89IC013
Region: ORANGE
Record ID: RO0000187
Current Status: CLOSED 7/19/1989
Closure Type: Closed pre 1994, file review required to determine closure type
Released Chemical: DATA NOT ENTERED, SEE FILE

EMI:

Year: 1987
County Code: 30
Air Basin: SC

| Map ID | MAP FINDINGS | EDR ID Number |
|--------------------|--------------|---------------|
| Direction | | |
| Distance | | |
| Distance (ft.)Site | Database(s) | EPA ID Number |

TREESWEET PRODUCTS CO (Continued)

1000223187

Facility ID: 48024
Air District Name: SC
SIC Code: 2082
Air District Name: SOUTH COAST AQMD
Community Health Air Pollution Info System: Not reported
Consolidated Emission Reporting Rule: Not reported
Total Organic Hydrocarbon Gases Tons/Yr: 0
Reactive Organic Gases Tons/Yr: 0
Carbon Monoxide Emissions Tons/Yr: 1
NOX - Oxides of Nitrogen Tons/Yr: 3
SOX - Oxides of Sulphur Tons/Yr: 0
Particulate Matter Tons/Yr: 0
Part. Matter 10 Micrometers & Smllr Tons/Yr: 0

41

JOHNSON ENTERPRISES
1114 E 4TH ST
SANTA ANA, CA 92701

RCRA-SQG 1000820199
FINDS CAD983662263
HAZNET

RCRA-SQG:

Date form received by agency: 03/19/1993
Facility name: JOHNSON ENTERPRISES
Facility address: 1114 E 4TH ST
SANTA ANA, CA 92701
CAD983662263
EPA ID: CAD983662263
Mailing address: E FOURTH ST
SANTA ANA, CA 92701
Contact: KENNETH JOHNSON
Contact address: 1114 E FOURTH ST
SANTA ANA, CA 92701
Contact country: US
Contact telephone: (714) 547-8322
Contact email: Not reported
EPA Region: 09
Classification: Small Small Quantity Generator
Description: Handler: generates more than 100 and less than 1000 kg of hazardous waste during any calendar month and accumulates less than 6000 kg of hazardous waste at any time; or generates 100 kg or less of hazardous waste during any calendar month, and accumulates more than 1000 kg of hazardous waste at any time

Owner/Operator Summary:

Owner/operator name: KENNETH E JOHNSON
Owner/operator address: 1114 E 4TH ST
SANTA ANA, CA 92701
Owner/operator country: Not reported
Owner/operator telephone: (714) 547-8322
Legal status: Private
Owner/Operator Type: Owner
Owner/Op start date: Not reported
Owner/Op end date: Not reported

Handler Activities Summary:

U.S. importer of hazardous waste: No
Mixed waste (haz. and radioactive): No
Recycler of hazardous waste: No
Transporter of hazardous waste: No
Treater, storer or disposer of HW: No

Map ID
Direction
Distance
Distance (ft.)Site

MAP FINDINGS

EDR ID Number
Database(s) EPA ID Number

JOHNSON ENTERPRISES (Continued)

1000820199

Underground injection activity: No
On-site burner exemption: No
Furnace exemption: No
Used oil fuel burner: No
Used oil processor: No
User oil refiner: No
Used oil fuel marketer to burner: No
Used oil Specification marketer: No
Used oil transfer facility: No
Used oil transporter: No

Violation Status: No violations found

FINDS:

Registry ID: 110002894841

Environmental Interest/Information System

RCRAInfo is a national information system that supports the Resource Conservation and Recovery Act (RCRA) program through the tracking of events and activities related to facilities that generate, transport, and treat, store, or dispose of hazardous waste. RCRAInfo allows RCRA program staff to track the notification, permit, compliance, and corrective action activities required under RCRA.

HAZNET:

Year: 1998
Gepaid: CAD983662263
Contact: KENNETH E JOHNSON
Telephone: 7145478322
Mailing Name: Not reported
Mailing Address: 1114 E 4TH ST
Mailing City,St,Zip: SANTA ANA, CA 927014909
Gen County: Orange
TSD EPA ID: CAT080022148
TSD County: San Bernardino
Waste Category: Unspecified organic liquid mixture
Disposal Method: H01
Tons: .4587
Facility County: Orange

Year: 1998
Gepaid: CAD983662263
Contact: KENNETH E JOHNSON
Telephone: 7145478322
Mailing Name: Not reported
Mailing Address: 1114 E 4TH ST
Mailing City,St,Zip: SANTA ANA, CA 927014909
Gen County: Orange
TSD EPA ID: CAT080022148
TSD County: San Bernardino
Waste Category: Unspecified solvent mixture
Disposal Method: Not reported
Tons: .6880
Facility County: Orange

Map ID
Direction
Distance
Distance (ft.)Site

MAP FINDINGS

EDR ID Number
Database(s) EPA ID Number

JOHNSON ENTERPRISES (Continued)

1000820199

Year: 1998
Gepaid: CAD983662263
Contact: KENNETH E JOHNSON
Telephone: 7145478322
Mailing Name: Not reported
Mailing Address: 1114 E 4TH ST
Mailing City,St,Zip: SANTA ANA, CA 927014909
Gen County: Orange
TSD EPA ID: CAT080022148
TSD County: San Bernardino
Waste Category: Unspecified solvent mixture
Disposal Method: H01
Tons: .2293
Facility County: Orange

Year: 1993
Gepaid: CAD983662263
Contact: KENNETH E JOHNSON
Telephone: 7145478322
Mailing Name: Not reported
Mailing Address: 1114 E 4TH ST
Mailing City,St,Zip: SANTA ANA, CA 927014909
Gen County: Orange
TSD EPA ID: CAD000088252
TSD County: Los Angeles
Waste Category: Unspecified solvent mixture
Disposal Method: H01
Tons: .4587
Facility County: Orange

41 MADISON MATERIALS, INC.
1035 EAST FOURTH STREET
SANTA ANA, CA

SWF/LF S105454009
N/A

SWF/LF (SWIS):
Region: STATE
Facility ID: 30-AB-0386
Lat/Long: 33.74861 / -117.855
Owner Name: JBW Enterprises, LLC
Owner Telephone: 7146640159
Owner Address: Judith H. Ware, President
Owner Address2: P. O. Box 8294
Owner City,St,Zip: Newport Beach, CA 92658
Operator: Madison Materials, Inc.
Operator Phone: 7146640159
Operator Address: Jay Ware, General manager
Operator Address2: P.O.Box 8294
Operator City,St,Zip: Newport Beach, CA 92658
Operator's Status: Active
Permit Date: 9/27/2009
Permit Status: Permitted
Permitted Acreage: Tons
Activity: Large Volume Transfer/Proc Facility
Regulation Status: Permitted
Landuse Name: Industrial, Commercial
GIS Source: Map
Category: Transfer/Processing
Unit Number: 01

Map ID
Direction
Distance
Distance (ft.)Site

MAP FINDINGS

EDR ID Number
Database(s)
EPA ID Number

MADISON MATERIALS, INC. (Continued)

S105454009

Inspection Frequency: Monthly
Accepted Waste: Construction/demolition,Green Materials,Inert,Metals
Closure Date: Not reported
Closure Type: Not reported
Disposal Acreage: 2.3
SWIS Num: 30-AB-0386
Waste Discharge Requirement Num: Not reported
Program Type: Not reported
Permitted Throughput with Units: Not reported
Actual Throughput with Units: 950
Permitted Capacity with Units: Tons/day
Remaining Capacity: Not reported
Remaining Capacity with Units: 950

41 1035 EAST 4TH STREET
1035 EAST 4TH STREET
SANTA ANA, CA 92701

ERNS 2009922882
N/A

[Click this hyperlink](#) while viewing on your computer to access additional ERNS detail in the EDR Site Report.

41 1035 E 4TH ST
SANTA ANA, CA 92701

AST A100336658
N/A

AST:
Owner: MADISON MATERIALS
Total Gallons: 1,320
Certified Unified Program Agencies: Orange

41 MADISON MATERIALS
1035 E 4TH ST
SANTA ANA, CA 92701

RCRA-SQG 1006805477
FINDS CAR000128215
HAZNET

RCRA-SQG:
Date form received by agency:09/12/2002
Facility name: MADISON MATERIALS
Facility address: 1035 E 4TH ST
SANTA ANA, CA 927014750
EPA ID: CAR000128215
Mailing address: P O BOX 8294
NEWPORT BEACH, CA 926588294
Contact: JAY WARE
Contact address: 1035 E 4TH ST
SANTA ANA, CA 927014750
Contact country: US
Contact telephone: (714) 834-0234
Contact email: Not reported
EPA Region: 09
Classification: Small Small Quantity Generator
Description: Handler: generates more than 100 and less than 1000 kg of hazardous waste during any calendar month and accumulates less than 6000 kg of

Map ID
Direction
Distance
Distance (ft.)Site

MAP FINDINGS

EDR ID Number
Database(s)
EPA ID Number

MADISON MATERIALS (Continued)

1006805477

hazardous waste at any time; or generates 100 kg or less of hazardous waste during any calendar month, and accumulates more than 1000 kg of hazardous waste at any time

Owner/Operator Summary:
Owner/operator name: J B W ENTERPRISES LLC
Owner/operator address: P O BOX 8294
NEWPORT BEACH, CA 92658
Owner/operator country: Not reported
Owner/operator telephone: (714) 834-0234
Legal status: Private
Owner/Operator Type: Owner
Owner/Op start date: Not reported
Owner/Op end date: Not reported

Handler Activities Summary:
U.S. importer of hazardous waste: No
Mixed waste (haz. and radioactive): No
Recycler of hazardous waste: No
Transporter of hazardous waste: No
Treater, storer or disposer of HW: No
Underground injection activity: No
On-site burner exemption: No
Furnace exemption: No
Used oil fuel burner: No
Used oil processor: No
User oil refiner: No
Used oil fuel marketer to burner: No
Used oil Specification marketer: No
Used oil transfer facility: No
Used oil transporter: No

Hazardous Waste Summary:
Waste code: D001
Waste name: IGNITABLE HAZARDOUS WASTES ARE THOSE WASTES WHICH HAVE A FLASHPOINT OF LESS THAN 140 DEGREES FAHRENHEIT AS DETERMINED BY A PENSKEY-MARTENS CLOSED CUP FLASH POINT TESTER. ANOTHER METHOD OF DETERMINING THE FLASH POINT OF A WASTE IS TO REVIEW THE MATERIAL SAFETY DATA SHEET, WHICH CAN BE OBTAINED FROM THE MANUFACTURER OR DISTRIBUTOR OF THE MATERIAL. LACQUER THINNER IS AN EXAMPLE OF A COMMONLY USED SOLVENT WHICH WOULD BE CONSIDERED AS IGNITABLE HAZARDOUS WASTE.

Waste code: D002
Waste name: A WASTE WHICH HAS A PH OF LESS THAN 2 OR GREATER THAN 12.5 IS CONSIDERED TO BE A CORROSIVE HAZARDOUS WASTE. SODIUM HYDROXIDE, A CAUSTIC SOLUTION WITH A HIGH PH, IS OFTEN USED BY INDUSTRIES TO CLEAN OR DEGREASE PARTS. HYDROCHLORIC ACID, A SOLUTION WITH A LOW PH, IS USED BY MANY INDUSTRIES TO CLEAN METAL PARTS PRIOR TO PAINTING. WHEN THESE CAUSTIC OR ACID SOLUTIONS BECOME CONTAMINATED AND MUST BE DISPOSED, THE WASTE WOULD BE A CORROSIVE HAZARDOUS WASTE.

Waste code: D008
Waste name: LEAD

Waste code: D009
Waste name: MERCURY

Map ID
Direction
Distance
Distance (ft.)Site

MAP FINDINGS

EDR ID Number

Database(s) EPA ID Number

MADISON MATERIALS (Continued)

1006805477

Waste code: F034
Waste name: WASTEWATERS, PROCESS RESIDUALS, PRESERVATIVE DRIPPAGE, AND SPENT FORMULATIONS FROM WOOD PRESERVING PROCESS GENERATED AT PLANTS THAT USE CREOSOTE FORMULATIONS. THIS LISTING DOES NOT INCLUDE K001 BOTTOM SEDIMENT SLUDGE FROM THE TREATMENT OF WASTEWATER FROM WOOD PRESERVING PROCESSES THAT USE CREOSOTE AND/OR PENTACHLOROPHENOL. (NOTE: THE LISTING OF WASTEWATERS THAT HAVE NOT COME INTO CONTACT WITH PROCESS CONTAMINANTS IS STAYED ADMINISTRATIVELY. THE STAY WILL REMAIN IN EFFECT UNTIL FURTHER ADMINISTRATIVE ACTION IS TAKEN.)

Waste code: K001
Waste name: BOTTOM SEDIMENT SLUDGE FROM THE TREATMENT OF WASTEWATERS FROM WOOD PRESERVING PROCESSES THAT USE CREOSOTE AND/OR PENTACHLOROPHENOL.

Violation Status: No violations found

FINDS:

Registry ID: 110013306341

Environmental Interest/Information System

California Hazardous Waste Tracking System - Datamart (HWTS-DATAMART) provides California with information on hazardous waste shipments for generators, transporters, and treatment, storage, and disposal facilities.

RCRAInfo is a national information system that supports the Resource Conservation and Recovery Act (RCRA) program through the tracking of events and activities related to facilities that generate, transport, and treat, store, or dispose of hazardous waste. RCRAInfo allows RCRA program staff to track the notification, permit, compliance, and corrective action activities required under RCRA.

HAZNET:

Year: 2009
Gepaid: CAR000128215
Contact: JAY WARE, GENERAL MANAGER
Telephone: 7146640159
Mailing Name: Not reported
Mailing Address: PO BOX 8294
Mailing City,St,Zip: NEWPORT BEACH, CA 926588294
Gen County: Orange
TSD EPA ID: CAD028409019
TSD County: Los Angeles
Waste Category: Other inorganic solid waste
Disposal Method: Not reported
Tons: 0.125
Facility County: Orange

Year: 2009
Gepaid: CAR000128215
Contact: JAY WARE, GENERAL MANAGER
Telephone: 7146640159
Mailing Name: Not reported
Mailing Address: PO BOX 8294
Mailing City,St,Zip: NEWPORT BEACH, CA 926588294

Map ID
Direction
Distance
Distance (ft.)Site

MAP FINDINGS

EDR ID Number

Database(s) EPA ID Number

MADISON MATERIALS (Continued)

1006805477

Gen County: Orange
TSD EPA ID: CAD028409019
TSD County: Los Angeles
Waste Category: Organic liquids (nonsolvents) with halogens
Disposal Method: FUEL BLENDING PRIOR TO ENERGY RECOVERY AT ANOTHER SITE
Tons: 0.22935
Facility County: Orange

Year: 2009
Gepaid: CAR000128215
Contact: JAY WARE, GENERAL MANAGER
Telephone: 7146640159
Mailing Name: Not reported
Mailing Address: PO BOX 8294
Mailing City,St,Zip: NEWPORT BEACH, CA 926588294
Gen County: Orange
TSD EPA ID: CAD982444481
TSD County: San Bernardino
Waste Category: Other organic solids
Disposal Method: OTHER TREATMENT
Tons: 15.1704
Facility County: Orange

Year: 2009
Gepaid: CAR000128215
Contact: JAY WARE, GENERAL MANAGER
Telephone: 7146640159
Mailing Name: Not reported
Mailing Address: PO BOX 8294
Mailing City,St,Zip: NEWPORT BEACH, CA 926588294
Gen County: Orange
TSD EPA ID: CAD982444481
TSD County: San Bernardino
Waste Category: Other organic solids
Disposal Method: STORAGE, BULKING, AND/OR TRANSFER OFF SITE--NO TREATMENT/RECOVERY (H010-H129) OR (H131-H135)
Tons: 15.1704
Facility County: Orange

Year: 2009
Gepaid: CAR000128215
Contact: JAY WARE, GENERAL MANAGER
Telephone: 7146640159
Mailing Name: Not reported
Mailing Address: PO BOX 8294
Mailing City,St,Zip: NEWPORT BEACH, CA 926588294
Gen County: Orange
TSD EPA ID: CAD028409019
TSD County: Los Angeles
Waste Category: Not reported
Disposal Method: STORAGE, BULKING, AND/OR TRANSFER OFF SITE--NO TREATMENT/RECOVERY (H010-H129) OR (H131-H135)
Tons: Not reported
Facility County: Orange

Map ID
Direction
Distance
Distance (ft.)Site

MAP FINDINGS

EDR ID Number
Database(s)
EPA ID Number

MADISON MATERIALS (Continued)

1006805477

[Click this hyperlink](#) while viewing on your computer to access
5 additional CA_HAZNET: record(s) in the EDR Site Report.

41

1029 EAST 4TH STREET - VACANT LOT
SANTA ANA, CA

CHMIRS S105651473
N/A

CHMIRS:

OES Incident Number: 97-1443
OES notification: 4/10/199707:24:59 PM
OES Date: Not reported
OES Time: Not reported
Incident Date: Not reported
Date Completed: Not reported
Property Use: Not reported
Agency Id Number: Not reported
Agency Incident Number: Not reported
Time Notified: Not reported
Time Completed: Not reported
Surrounding Area: Not reported
Estimated Temperature: Not reported
Property Management: Not reported
Special Studies 1: Not reported
Special Studies 2: Not reported
Special Studies 3: Not reported
Special Studies 4: Not reported
Special Studies 5: Not reported
Special Studies 6: Not reported
More Than Two Substances Involved?: Not reported
Resp Agency Personnel # Of Decontaminated: Not reported
Responding Agency Personnel # Of Injuries: Not reported
Responding Agency Personnel # Of Fatalities: Not reported
Others Number Of Decontaminated: Not reported
Others Number Of Injuries: Not reported
Others Number Of Fatalities: Not reported
Vehicle Make/year: Not reported
Vehicle License Number: Not reported
Vehicle State: Not reported
Vehicle Id Number: Not reported
CA/DOT/PUC/ICC Number: Not reported
Company Name: Not reported
Reporting Officer Name/ID: Not reported
Report Date: Not reported
Comments: Not reported
Facility Telephone: Not reported
Waterway Involved: No
Waterway: Not reported
Spill Site: Not reported
Cleanup By: TriState Restoration
Containment: Not reported
What Happened: Not reported
Type: Not reported
Measure: Not reported
Other: Not reported
Date/Time: Not reported
Year: 1997
Agency: Catellus Development Corp
Incident Date: 3/27/199712:00:00 AM

Map ID
Direction
Distance
Distance (ft.)Site

MAP FINDINGS

EDR ID Number
Database(s)
EPA ID Number

(Continued)

S105651473

Admin Agency: Santa Ana Fire Department
Amount: Not reported
Contained: Yes
Site Type: Other
E Date: Not reported
Substance: asbestos
Quantity Released: Not reported
BBLS: 0
Cups: 0
CUFT: 0
Gallons: 0.000000
Grams: 0
Pounds: 1
Liters: 0
Ounces: 0
Pints: 0
Quarts: 0
Sheen: 0
Tons: 0
Unknown: 0
Evacuations: 0
Number of Injuries: 0
Number of Fatalities: 0
Description: A developer discovered construction debris in a vacant lot. Test results revealed asbestos contamination in the debris. A portion of the debris mysteriously disappeared from the lot leaving contaminated soil. The soil has also been removed. It is estimated the total amount of asbestos in the debris & soil was over 1 lb.

41

MEN CAL
941 E 4TH ST
SANTA ANA, CA 92701

SWRCY S107137309
PROC N/A

SWRCY:
Facility Phone Number: Not reported
Whether The Facility Is Grandfathered: N
Effective Date: 07/31/1991
Rural: N
As Of: 2011-02-22 00:00:00
Party Number: 27358

PROC:
Certification Number: PR0175
Effective Date: 02/11/1994
Aluminum: Y
Glass: Y
Plastic: Y
BiMetal: Y
As Of: 2011-02-22 00:00:00

| Map ID | Direction | Distance | Distance (ft.)Site | Database(s) | EPA ID Number | EDR ID Number |
|--------|-----------|----------|--------------------|-------------|---------------|---------------|
|--------|-----------|----------|--------------------|-------------|---------------|---------------|

MAP FINDINGS

| | | | |
|----|--|------------------------|-------------------|
| 41 | VITEC INC. 1043 E 4TH ST SANTA ANA, CA 92702 | HIST UST SWEEPS UST | U001578140 N/A |
|----|--|------------------------|-------------------|

HIST UST:

Region: STATE
Facility ID: 00000024905
Facility Type: Other
Other Type: PLASTICS CPD.
Total Tanks: 0001
Contact Name: R. PLATT/D. GELFAND
Telephone: 7145413411
Owner Name: VITEC INC.
Owner Address: 1043 E. 4TH ST.
Owner City,St,Zip: SANTA ANA, CA 92702

Tank Num: 001
Container Num: 1
Year Installed: 1970
Tank Capacity: 00005500
Tank Used for: PRODUCT
Type of Fuel: Not reported
Tank Construction: Not reported
Leak Detection: Visual, Stock Inventor

SWEEPS UST:

Status: A
Comp Number: 24905
Number: 9
Board Of Equalization: Not reported
Ref Date: 07-15-93
Act Date: 07-15-93
Created Date: 07-31-88
Tank Status: A
Owner Tank Id: 1
Swrcb Tank Id: 30-020-024905-000001
Actv Date: 07-01-85
Capacity: 5500
Tank Use: UNKNOWN
Stg: P
Content: Not reported
Number Of Tanks: 1

| | | | |
|----|--|------------------------|-------------------|
| 41 | ANGELICA HEALTHCARE SERVICES G 1111 E 4TH ST SANTA ANA, CA 92701 | HIST UST SWEEPS UST | U001578069 N/A |
|----|--|------------------------|-------------------|

HIST UST:

Region: STATE
Facility ID: 00000011189
Facility Type: Other
Other Type: LINEN SUPPLY
Total Tanks: 0002
Contact Name: LOU SILVER
Telephone: 7145474135
Owner Name: ANGELICA HEALTHCARE SERVICES G
Owner Address: 600 NORTH EUCLID-3RD FLOOR
Owner City,St,Zip: ANAHEIM, CA 92801

| Map ID | Direction | Distance | Distance (ft.)Site | Database(s) | EPA ID Number | EDR ID Number |
|--------|-----------|----------|--------------------|-------------|---------------|---------------|
|--------|-----------|----------|--------------------|-------------|---------------|---------------|

MAP FINDINGS

| | | | |
|--|--|--|------------|
| | ANGELICA HEALTHCARE SERVICES G (Continued) | | U001578069 |
|--|--|--|------------|

Tank Num: 001
Container Num: G-14-1
Year Installed: Not reported
Tank Capacity: 00003000
Tank Used for: PRODUCT
Type of Fuel: REGULAR
Tank Construction: Not reported
Leak Detection: Stock Inventor

Tank Num: 002
Container Num: 0-14-1
Year Installed: Not reported
Tank Capacity: 00009000
Tank Used for: PRODUCT
Type of Fuel: DIESEL
Tank Construction: Not reported
Leak Detection: Stock Inventor

SWEEPS UST:

Status: A
Comp Number: 11189
Number: 9
Board Of Equalization: Not reported
Ref Date: 07-15-93
Act Date: 07-15-93
Created Date: 07-31-88
Tank Status: A
Owner Tank Id: G-14-1
Swrcb Tank Id: 30-020-011189-000001
Actv Date: 07-01-85
Capacity: 3000
Tank Use: M.V. FUEL
Stg: P
Content: LEADED
Number Of Tanks: 2

Status: A
Comp Number: 11189
Number: 9
Board Of Equalization: Not reported
Ref Date: 07-15-93
Act Date: 07-15-93
Created Date: 07-31-88
Tank Status: A
Owner Tank Id: -14-1
Swrcb Tank Id: 30-020-011189-000002
Actv Date: 07-01-85
Capacity: 9000
Tank Use: M.V. FUEL
Stg: P
Content: DIESEL
Number Of Tanks: Not reported

| Map ID Direction Distance Distance (ft.)Site | MAP FINDINGS | Database(s) | EDR ID Number EPA ID Number |
|---|---|-----------------------------|--------------------------------|
| 41 | ANGELICA HEALTHCARE SERVICES G 1111 E 004TH ST SANTA ANA, CA 92701 CA FID UST: Facility ID: 30017826 Regulated By: UTNKA Regulated ID: 00011189 Cortese Code: Not reported SIC Code: Not reported Facility Phone: 7145474135 Mail To: Not reported Mailing Address: 1111 E 004TH ST Mailing Address 2: Not reported Mailing City,St,Zip: SANTA ANA 92701 Contact: Not reported Contact Phone: Not reported DUNS Number: Not reported NPDES Number: Not reported EPA ID: Not reported Comments: Not reported Status: Active | CA FID UST | S101619727 N/A |
| 41 | CONNELLY MACH 420 TERMINAL ST SANTA ANA, CA 92701 RCRA-SQG: Date form received by agency: 07/10/1991 Facility name: CONNELLY MACH Facility address: 420 TERMINAL ST SANTA ANA, CA 92701 EPA ID: CAD983592981 Mailing address: 420 TERMINAL SANTA ANA, CA 92701 Contact: CONNELLY RAY Contact address: 420 TERMINAL ST SANTA ANA, CA 92701 Contact country: US Contact telephone: (714) 558-6855 Contact email: Not reported EPA Region: 09 Classification: Small Small Quantity Generator Description: Handler: generates more than 100 and less than 1000 kg of hazardous waste during any calendar month and accumulates less than 6000 kg of hazardous waste at any time; or generates 100 kg or less of hazardous waste during any calendar month, and accumulates more than 1000 kg of hazardous waste at any time Owner/Operator Summary: Owner/operator name: RAY CONNELLY Owner/operator address: NOT REQUIRED NOT REQUIRED, ME 99999 Owner/operator country: Not reported Owner/operator telephone: (415) 555-1212 Legal status: Private Owner/Operator Type: Owner Owner/Op start date: Not reported Owner/Op end date: Not reported | RCRA-SQG FINDS HAZNET | 1000595362 CAD983592981 |

| Map ID Direction Distance Distance (ft.)Site | MAP FINDINGS | Database(s) | EDR ID Number EPA ID Number |
|---|---|-------------|--------------------------------|
| | CONNELLY MACH (Continued) Owner/operator name: NOT REQUIRED Owner/operator address: NOT REQUIRED NOT REQUIRED, ME 99999 Owner/operator country: Not reported Owner/operator telephone: (415) 555-1212 Legal status: Private Owner/Operator Type: Operator Owner/Op start date: Not reported Owner/Op end date: Not reported Handler Activities Summary: U.S. importer of hazardous waste: No Mixed waste (haz. and radioactive): No Recycler of hazardous waste: No Transporter of hazardous waste: No Treater, storer or disposer of HW: No Underground injection activity: No On-site burner exemption: No Furnace exemption: No Used oil fuel burner: No Used oil processor: No User oil refiner: No Used oil fuel marketer to burner: No Used oil Specification marketer: No Used oil transfer facility: No Used oil transporter: No Violation Status: No violations found FINDS: Registry ID: 110002851450 Environmental Interest/Information System California Hazardous Waste Tracking System - Datamart (HWTS-DATAMART) provides California with information on hazardous waste shipments for generators, transporters, and treatment, storage, and disposal facilities. RCRAInfo is a national information system that supports the Resource Conservation and Recovery Act (RCRA) program through the tracking of events and activities related to facilities that generate, transport, and treat, store, or dispose of hazardous waste. RCRAInfo allows RCRA program staff to track the notification, permit, compliance, and corrective action activities required under RCRA. | | 1000595362 |
| | HAZNET: Year: 2009 Gepaid: CAD983592981 Contact: RAY S CONNELLY-PRESIDENT Telephone: 7145586855 Mailing Name: Not reported Mailing Address: 420 N TERMINAL ST Mailing City,St,Zip: SANTA ANA, CA 927014927 Gen County: Orange TSD EPA ID: TXD077603371 | | |

Map ID
Direction
Distance
Distance (ft.)Site

MAP FINDINGS

EDR ID Number
Database(s)
EPA ID Number

CONNELLY MACH (Continued) 1000595362

TSD County: 99
Waste Category: Unspecified solvent mixture
Disposal Method: FUEL BLENDING PRIOR TO ENERGY RECOVERY AT ANOTHER SITE
Tons: 0.0576
Facility County: Orange

Year: 2009
Gepaid: CAD983592981
Contact: RAY S CONNELLY-PRESIDENT
Telephone: 7145586855
Mailing Name: Not reported
Mailing Address: 420 N TERMINAL ST
Mailing City,St,Zip: SANTA ANA, CA 927014927
Gen County: Orange
TSD EPA ID: CAT000613893
TSD County: Los Angeles
Waste Category: Aqueous solution with total organic residues less than 10 percent
Disposal Method: STORAGE, BULKING, AND/OR TRANSFER OFF SITE--NO TREATMENT/RECOVERY (H010-H129) OR (H131-H135)
Tons: 0.0672
Facility County: Orange

Year: 2009
Gepaid: CAD983592981
Contact: RAY S CONNELLY-PRESIDENT
Telephone: 7145586855
Mailing Name: Not reported
Mailing Address: 420 N TERMINAL ST
Mailing City,St,Zip: SANTA ANA, CA 927014927
Gen County: Orange
TSD EPA ID: CAD093459485
TSD County: Fresno
Waste Category: Unspecified solvent mixture
Disposal Method: STORAGE, BULKING, AND/OR TRANSFER OFF SITE--NO TREATMENT/RECOVERY (H010-H129) OR (H131-H135)
Tons: 0.0576
Facility County: Orange

Year: 2008
Gepaid: CAD983592981
Contact: RAY S CONNELLY-PRESIDENT
Telephone: 7145586855
Mailing Name: Not reported
Mailing Address: 420 TERMINAL ST
Mailing City,St,Zip: SANTA ANA, CA 927014927
Gen County: Orange
TSD EPA ID: CAT000613976
TSD County: Orange
Waste Category: Liquids with halogenated organic compounds >= 1,000 Mg./L
Disposal Method: STORAGE, BULKING, AND/OR TRANSFER OFF SITE--NO TREATMENT/RECOVERY (H010-H129) OR (H131-H135)
Tons: 0.15012
Facility County: Orange

Year: 2007
Gepaid: CAD983592981
Contact: RAY S CONNELLY-PRESIDENT

Map ID
Direction
Distance
Distance (ft.)Site

MAP FINDINGS

EDR ID Number
Database(s)
EPA ID Number

CONNELLY MACH (Continued) 1000595362

Telephone: 7145586855
Mailing Name: Not reported
Mailing Address: 420 TERMINAL ST
Mailing City,St,Zip: SANTA ANA, CA 927014927
Gen County: Orange
TSD EPA ID: CAT000613976
TSD County: Orange
Waste Category: Liquids with halogenated organic compounds >= 1,000 Mg./L
Disposal Method: STORAGE, BULKING, AND/OR TRANSFER OFF SITE--NO TREATMENT/RECOVERY (H010-H129) OR (H131-H135)
Tons: 0.21
Facility County: Orange

[Click this hyperlink](#) while viewing on your computer to access 5 additional CA_HAZNET: record(s) in the EDR Site Report.

41 CALIFORNIA AUTO RECYCLING NPDES S109438490
518 POINSETTIA ST N/A
SANTA ANA, CA 92701

NPDES:
Npdes Number: CAS00001
Facility Status: Active
Agency Id: Not reported
Region: 8
Regulatory Measure Id: Not Available
Order No: 97-03-DWQ
Regulatory Measure Type: Enrollee
Place Id: Not Available
WDID: 8 30I013171
Program Type: Industrial
Adoption Date Of Regulatory Measure: N/A
Effective Date Of Regulatory Measure: 6/26/1997
Expiration Date Of Regulatory Measure: Not reported
Termination Date Of Regulatory Measure: Not reported
Discharge Name: WH California Auto Recycling
Discharge Address: 518 Poinsettia St
Discharge City: Santa Ana
Discharge State: Ca
Discharge Zip: 92701

41 VITEC INC. CA FID UST S101619755
1043 E 004TH ST N/A
SANTA ANA, CA 92702

CA FID UST:
Facility ID: 30017847
Regulated By: UTNKA
Regulated ID: 00024905
Cortese Code: Not reported
SIC Code: Not reported
Facility Phone: 7145413411
Mail To: Not reported
Mailing Address: 1043 E 004TH ST
Mailing Address 2: Not reported
Mailing City,St,Zip: SANTA ANA 92702

| Map ID | Direction | Distance | Distance (ft.)Site | Database(s) | EDR ID Number | EPA ID Number |
|--------|-----------|----------|--------------------|-------------|---------------|---------------|
|--------|-----------|----------|--------------------|-------------|---------------|---------------|

MAP FINDINGS

VITEC INC. (Continued)

Contact: Not reported
Contact Phone: Not reported
DUNs Number: Not reported
NPDES Number: Not reported
EPA ID: Not reported
Comments: Not reported
Status: Active

S101619755

| | | | |
|----|--|------------------------------------|----------------------------|
| 41 | FORD TRUCK PARTS 518 N POINSETTA SANTA ANA, CA 92701 | RCRA-SQG FINDS WDS HAZNET | 1000184148 CAD982039141 |
|----|--|------------------------------------|----------------------------|

RCRA-SQG:

Date form received by agency:09/28/1987

Facility name: FORD TRUCK PARTS

Facility address: 518 N POINSETTA
SANTA ANA, CA 92701

EPA ID: CAD982039141
Contact: ENVIRONMENTAL MANAGER
Contact address: 518 N POINSETTA
SANTA ANA, CA 92701

Contact country: US
Contact telephone: (714) 953-9510
Contact email: Not reported
EPA Region: 09

Classification: Small Small Quantity Generator
Description: Handler: generates more than 100 and less than 1000 kg of hazardous waste during any calendar month and accumulates less than 6000 kg of hazardous waste at any time; or generates 100 kg or less of hazardous waste during any calendar month, and accumulates more than 1000 kg of hazardous waste at any time

Owner/Operator Summary:

Owner/operator name: DELEO ANTHONY
Owner/operator address: NOT REQUIRED
NOT REQUIRED, ME 99999

Owner/operator country: Not reported
Owner/operator telephone: (415) 555-1212
Legal status: Private
Owner/Operator Type: Owner
Owner/Op start date: Not reported
Owner/Op end date: Not reported

Owner/operator name: NOT REQUIRED
Owner/operator address: NOT REQUIRED
NOT REQUIRED, ME 99999

Owner/operator country: Not reported
Owner/operator telephone: (415) 555-1212
Legal status: Private
Owner/Operator Type: Operator
Owner/Op start date: Not reported
Owner/Op end date: Not reported

Handler Activities Summary:

U.S. importer of hazardous waste: No
Mixed waste (haz. and radioactive): No

| Map ID | Direction | Distance | Distance (ft.)Site | Database(s) | EDR ID Number | EPA ID Number |
|--------|-----------|----------|--------------------|-------------|---------------|---------------|
|--------|-----------|----------|--------------------|-------------|---------------|---------------|

MAP FINDINGS

FORD TRUCK PARTS (Continued)

Recycler of hazardous waste: No
Transporter of hazardous waste: No
Treater, storer or disposer of HW: No
Underground injection activity: No
On-site burner exemption: No
Furnace exemption: No
Used oil fuel burner: No
Used oil processor: No
User oil refiner: No
Used oil fuel marketer to burner: No
Used oil Specification marketer: No
Used oil transfer facility: No
Used oil transporter: No

1000184148

Violation Status: No violations found

FINDS:

Registry ID: 110002784951

Environmental Interest/Information System

RCRAInfo is a national information system that supports the Resource Conservation and Recovery Act (RCRA) program through the tracking of events and activities related to facilities that generate, transport, and treat, store, or dispose of hazardous waste. RCRAInfo allows RCRA program staff to track the notification, permit, compliance, and corrective action activities required under RCRA.

CA WDS:

Facility ID: Santa Ana River 30I013171
Facility Type: Not reported
Facility Status: Active - Any facility with a continuous or seasonal discharge that is under Waste Discharge Requirements.
NPDES Number: CAS000001 The 1st 2 characters designate the state. The remaining 7 are assigned by the Regional Board
Subregion: 8
Facility Telephone: Not reported
Facility Contact: Not reported
Agency Name: TRUCK SALVAGE CORP
Agency Address: Not reported
Agency City,St,Zip: 0
Agency Contact: Not reported
Agency Telephone: Not reported
Agency Type: Not reported
SIC Code: 0
SIC Code 2: Not reported
Primary Waste: Not reported
Primary Waste Type: Not reported
Secondary Waste: Not reported
Secondary Waste Type: Not reported
Design Flow: 0
Baseline Flow: 0
Reclamation: Not reported
POTW: Not reported
Treat To Water: Minor Threat to Water Quality. A violation of a regional board order should cause a relatively minor impairment of beneficial uses compared

| Map ID Direction Distance Distance (ft.)Site | MAP FINDINGS | EDR ID Number | Database(s) | EPA ID Number |
|---|--------------|---------------|-------------|---------------|
|---|--------------|---------------|-------------|---------------|

FORD TRUCK PARTS (Continued)

1000184148

Complexity: to a major or minor threat. Not: All nurds without a TTWQ will be considered a minor threat to water quality unless coded at a higher Level. A Zero (0) may be used to code those NURDS that are found to represent no threat to water quality.
Category C - Facilities having no waste treatment systems, such as cooling water dischargers or thosewho must comply through best management practices, facilities with passive waste treatment and disposal systems, such as septic systems with subsurface disposal, or dischargers having waste storage systems with land disposal such as dairy waste ponds.

HAZNET:

Year: 1993
Gepaid: CAD982039141
Contact: TRUCK SALVAGE CORP
Telephone: 7149539500
Mailing Name: Not reported
Mailing Address: 518 N POINSETTIA
Mailing City,St,Zip: SANTA ANA, CA 927014757
Gen County: Orange
TSD EPA ID: CAD099452708
TSD County: Los Angeles
Waste Category: Unspecified oil-containing waste
Disposal Method: R01
Tons: .4587
Facility County: Orange

41 FREEWAY AUTO WRECKERS
1041 EAST 6TH STREET
SANTA ANA, CA 92701

CERCLIS 1001491827
ENVIROSTOR CASFN0905483

CERCLIS:

Site ID: 0905483
EPA ID: CASFN0905483
Facility County: ORANGE
Short Name: FREEWAY AUTO WRECKERS
Congressional District: Not reported
IFMS ID: Not reported
SMSA Number: Not reported
USGC Hydro Unit: Not reported
Federal Facility: Not a Federal Facility
DMNSN Number: Not reported
Site Orphan Flag: Not reported
RCRA ID: Not reported
USGS Quadrangle: Not reported
Site Init By Prog: Not reported
NFRAP Flag: Not reported
Parent ID: Not reported
RST Code: Not reported
EPA Region: 09
Classification: Not reported
Site Settings Code: Not reported
NPL Status: Not on the NPL
DMNSN Unit Code: Not reported
RBRAC Code: Not reported
RResp Fed Agency Code: Not reported
Non NPL Status: SI Start Needed

| Map ID Direction Distance Distance (ft.)Site | MAP FINDINGS | EDR ID Number | Database(s) | EPA ID Number |
|---|--------------|---------------|-------------|---------------|
|---|--------------|---------------|-------------|---------------|

FREEWAY AUTO WRECKERS (Continued)

1001491827

Non NPL Status Date: 20050815
Site Fips Code: 06059
CC Concurrence Date: Not reported
CC Concurrence FY: Not reported
Alias EPA ID: Not reported
Site FUDS Flag: Not reported

CERCLIS Site Contact Name(s):

Contact ID: 9271184.00000
Contact Name: Karen Jurist
Contact Tel: (415) 972-3219
Contact Title: Site Assessment Manager (SAM)
Contact Email: Not reported

Contact ID: 9270048.00000
Contact Name: Jeff Inglis
Contact Tel: (415) 972-3095
Contact Title: Site Assessment Manager (SAM)
Contact Email: Not reported

Contact ID: 13002167.00000
Contact Name: Carl Brickner
Contact Tel: (415) 972-3814
Contact Title: Site Assessment Manager (SAM)
Contact Email: Not reported

Contact ID: 9270438.00000
Contact Name: Dawn Richmond
Contact Tel: (415) 972-3097
Contact Title: Site Assessment Manager (SAM)
Contact Email: Not reported

Alias Comments: Not reported
Site Description: Not reported

CERCLIS Assessment History:

Action Code: 001
Action: DISCOVERY
Date Started: Not reported
Date Completed: 04/24/1998
Priority Level: Not reported
Operable Unit: SITEWIDE
Primary Responsibility: State, Fund Financed
Planning Status: Not reported
Urgency Indicator: Not reported
Action Anomaly: Not reported

For detailed financial records, contact EDR for a Site Report.:

Action Code: 001
Action: PRELIMINARY ASSESSMENT
Date Started: 08/15/2000
Date Completed: 08/16/2005
Priority Level: Low priority for further assessment
Operable Unit: SITEWIDE
Primary Responsibility: State, Fund Financed

| Map ID | Direction | Distance | Distance (ft.)Site | Database(s) | EDR ID Number | EPA ID Number |
|--------|-----------|----------|--------------------|-------------|---------------|---------------|
|--------|-----------|----------|--------------------|-------------|---------------|---------------|

FREEWAY AUTO WRECKERS (Continued)

1001491827

Planning Status: Not reported
Urgency Indicator: Not reported
Action Anomaly: Not reported

For detailed financial records, contact EDR for a Site Report.:

[Click this hyperlink](#) while viewing on your computer to access additional US CERCLIS Financial: detail in the EDR Site Report.

ENVIROSTOR:

Site Type: Evaluation
Site Type Detailed: Evaluation
Acres: 2
NPL: NO
Regulatory Agencies: US EPA
Lead Agency: US EPA
Program Manager: RANIA ZABANEH
Supervisor: Greg Holmes
Division Branch: Cleanup Cypress
Facility ID: 30990003
Site Code: Not reported
Assembly: 69
Senate: 34
Special Program: EPA - PASI
Status: Inactive - Needs Evaluation
Status Date: 2001-01-30 00:00:00
Restricted Use: NO
Site Mgmt. Req.: NONE SPECIFIED
Funding: EPA Grant
Latitude: 33.748611
Longitude: -117.853056
APN: NONE SPECIFIED
Past Use: NONE SPECIFIED
Potential COC: NONE SPECIFIED
Confirmed COC: NONE SPECIFIED
Potential Description: NONE SPECIFIED
Alias Name: ALL AUTO SALVAGE
Alias Type: Alternate Name
Alias Name: FORMER FOWLER PROPERTY
Alias Type: Alternate Name
Alias Name: FREEWAY AUTO WRECKERS
Alias Type: Alternate Name
Alias Name: NATIONAL SALVAGE
Alias Type: Alternate Name
Alias Name: CAD983597964
Alias Type: EPA Identification Number
Alias Name: CASFN0905483
Alias Type: EPA Identification Number
Alias Name: 30990003
Alias Type: Envirostor ID Number

Completed Info:

Completed Area Name: Not reported
Completed Sub Area Name: Not reported
Completed Document Type: Not reported
Completed Date: Not reported
Comments: Not reported

| Map ID | Direction | Distance | Distance (ft.)Site | Database(s) | EDR ID Number | EPA ID Number |
|--------|-----------|----------|--------------------|-------------|---------------|---------------|
|--------|-----------|----------|--------------------|-------------|---------------|---------------|

FREEWAY AUTO WRECKERS (Continued)

1001491827

Future Area Name: Not reported
Future Sub Area Name: Not reported
Future Document Type: Not reported
Future Due Date: Not reported
Schedule Area Name: Not reported
Schedule Sub Area Name: Not reported
Schedule Document Type: Not reported
Schedule Due Date: Not reported
Schedule Revised Date: Not reported

| | | | |
|----|---|-------------------|----------------------------|
| 41 | FREEWAY AUTO WRECKERS 1041 E 6TH ST SANTA ANA, CA 92701 | RCRA-SQG FINDS | 1000595841 CAD983597964 |
|----|---|-------------------|----------------------------|

RCRA-SQG:

Date form received by agency: 09/01/1996
Facility name: LESTER FOWLER RECEIVERSHIP
Facility address: 1041 E 6TH ST
SANTA ANA, CA 92701
EPA ID: CAD983597964
Contact: Not reported
Contact address: Not reported
Contact country: Not reported
Contact telephone: Not reported
Contact email: Not reported
EPA Region: 09
Classification: Small Small Quantity Generator
Description: Handler: generates more than 100 and less than 1000 kg of hazardous waste during any calendar month and accumulates less than 6000 kg of hazardous waste at any time; or generates 100 kg or less of hazardous waste during any calendar month, and accumulates more than 1000 kg of hazardous waste at any time

Owner/Operator Summary:

Owner/operator name: LESTER FOWLER
Owner/operator address: 720 S EARLHAM
ORANGE, CA 92667
Owner/operator country: Not reported
Owner/operator telephone: (714) 639-0678
Legal status: Private
Owner/Operator Type: Owner
Owner/Op start date: Not reported
Owner/Op end date: Not reported
Owner/operator name: NOT REQUIRED
Owner/operator address: NOT REQUIRED, ME 99999
Owner/operator country: Not reported
Owner/operator telephone: (415) 555-1212
Legal status: Private
Owner/Operator Type: Operator
Owner/Op start date: Not reported
Owner/Op end date: Not reported

Handler Activities Summary:

U.S. importer of hazardous waste: No

| Map ID | Direction | Distance | Distance (ft.)Site | Database(s) | EPA ID Number |
|--------|-----------|----------|--------------------|-------------|---------------|
|--------|-----------|----------|--------------------|-------------|---------------|

MAP FINDINGS

EDR ID Number

FREEWAY AUTO WRECKERS (Continued)

1000595841

Mixed waste (haz. and radioactive): No
Recycler of hazardous waste: No
Transporter of hazardous waste: No
Treater, storer or disposer of HW: No
Underground injection activity: No
On-site burner exemption: No
Furnace exemption: No
Used oil fuel burner: No
Used oil processor: No
User oil refiner: No
Used oil fuel marketer to burner: No
Used oil Specification marketer: No
Used oil transfer facility: No
Used oil transporter: No

Historical Generators:

Date form received by agency:06/28/1994
Facility name: LESTER FOWLER RECEIVERSHIP
Classification: Large Quantity Generator

Violation Status: No violations found

FINDS:

Registry ID: 110002855232

Environmental Interest/Information System

RCRAInfo is a national information system that supports the Resource Conservation and Recovery Act (RCRA) program through the tracking of events and activities related to facilities that generate, transport, and treat, store, or dispose of hazardous waste. RCRAInfo allows RCRA program staff to track the notification, permit, compliance, and corrective action activities required under RCRA.

CERCLIS (Comprehensive Environmental Response, Compensation, and Liability Information System) is the Superfund database that is used to support management in all phases of the Superfund program. The system contains information on all aspects of hazardous waste sites, including an inventory of sites, planned and actual site activities, and financial information.

| | | | |
|--|--|---------------------|-------------------|
| 41 | BRUCE METAL AND SALVAGE INC 920 E 6TH ST SANTA ANA, CA 92701 | SWRCY | S107136741 N/A |
| SWRCY: | | | |
| Facility Phone Number: | | Not reported | |
| Whether The Facility Is Grandfathered: | | Y | |
| Effective Date: | | 09/28/1988 | |
| Rural: | | N | |
| As Of: | | 2011-02-22 00:00:00 | |
| Party Number: | | 19156 | |

| Map ID | Direction | Distance | Distance (ft.)Site | Database(s) | EPA ID Number |
|--------|-----------|----------|--------------------|-------------|---------------|
|--------|-----------|----------|--------------------|-------------|---------------|

MAP FINDINGS

EDR ID Number

| | | | |
|----|--|------|-------------------|
| 41 | BARRE ENGINEERING & CONSTRUCTION INC 1000 E 6TH ST SANTA ANA, CA 92701 | LUST | S109284831 N/A |
|----|--|------|-------------------|

LUST:

| | |
|------------------------------------|-------------------------|
| Region: | STATE |
| Global Id: | T0605999107 |
| Latitude: | 33.749322 |
| Longitude: | -117.857423 |
| Case Type: | LUST Cleanup Site |
| Status: | Completed - Case Closed |
| Status Date: | 1999-05-19 00:00:00 |
| Lead Agency: | SANTA ANA, CITY OF |
| Case Worker: | MIK |
| Local Agency: | SANTA ANA, CITY OF |
| RB Case Number: | 083003690T |
| LOC Case Number: | Not reported |
| File Location: | Not reported |
| Potential Media Affect: | Soil |
| Potential Contaminants of Concern: | Gasoline |
| Site History: | Not reported |

Click here to access the California GeoTracker records for this facility:

LUST:

| | |
|--------------------|-------------------------|
| Global Id: | T0605999107 |
| Contact Type: | Local Agency Caseworker |
| Contact Name: | MIKE BUREN |
| Organization Name: | SANTA ANA, CITY OF |
| Address: | Not reported |
| City: | r8 UNKNOWN |
| Email: | Not reported |
| Phone Number: | Not reported |

| | |
|--------------------|-----------------------------|
| Global Id: | T0605999107 |
| Contact Type: | Regional Board Caseworker |
| Contact Name: | ROSE SCOTT |
| Organization Name: | SANTA ANA RWQCB (REGION 8) |
| Address: | 3737 MAIN STREET, SUITE 500 |
| City: | RIVERSIDE |
| Email: | rscott@waterboards.ca.gov |
| Phone Number: | 9517824130 |

LUST:

| | |
|--------------|---------------------|
| Global Id: | T0605999107 |
| Action Type: | Other |
| Date: | 1950-01-01 00:00:00 |
| Action: | Leak Reported |

| | |
|--------------|----------------------------------|
| Global Id: | T0605999107 |
| Action Type: | ENFORCEMENT |
| Date: | 1999-05-19 00:00:00 |
| Action: | Closure/No Further Action Letter |

| Map ID | Direction | Distance | Distance (ft.)Site | Database(s) | EDR ID Number | EPA ID Number |
|--------|-----------|----------|--------------------|-------------|---------------|---------------|
|--------|-----------|----------|--------------------|-------------|---------------|---------------|

| | | | | | | |
|----|-------------|---------------|---------------------|---|----------------------------|--|
| 41 | S G ROOFING | 1000 E 6TH ST | SANTA ANA, CA 92701 | RCRA-SQG FINDS SWEEPS UST HAZNET | 1000130237 CAD981999071 | |
|----|-------------|---------------|---------------------|---|----------------------------|--|

RCRA-SQG:

Date form received by agency: 06/09/1987
Facility name: S G ROOFING
Facility address: 1000 E 6TH ST
SANTA ANA, CA 92701
EPA ID: CAD981999071
Contact: ENVIRONMENTAL MANAGER
Contact address: 1000 E 6TH ST
SANTA ANA, CA 92701
Contact country: US
Contact telephone: (714) 558-1587
Contact email: Not reported
EPA Region: 09
Classification: Small Small Quantity Generator
Description: Handler: generates more than 100 and less than 1000 kg of hazardous waste during any calendar month and accumulates less than 6000 kg of hazardous waste at any time; or generates 100 kg or less of hazardous waste during any calendar month, and accumulates more than 1000 kg of hazardous waste at any time

Owner/Operator Summary:

Owner/operator name: ROGER GLAZER
Owner/operator address: NOT REQUIRED
NOT REQUIRED, ME 99999
Owner/operator country: Not reported
Owner/operator telephone: (415) 555-1212
Legal status: Private
Owner/Operator Type: Owner
Owner/Op start date: Not reported
Owner/Op end date: Not reported

Owner/operator name: NOT REQUIRED
Owner/operator address: NOT REQUIRED
NOT REQUIRED, ME 99999

Owner/operator country: Not reported
Owner/operator telephone: (415) 555-1212
Legal status: Private
Owner/Operator Type: Operator
Owner/Op start date: Not reported
Owner/Op end date: Not reported

Handler Activities Summary:

U.S. importer of hazardous waste: No
Mixed waste (haz. and radioactive): No
Recycler of hazardous waste: No
Transporter of hazardous waste: No
Treater, storer or disposer of HW: No
Underground injection activity: No
On-site burner exemption: No
Furnace exemption: No
Used oil fuel burner: No
Used oil processor: No
User oil refiner: No

| Map ID | Direction | Distance | Distance (ft.)Site | Database(s) | EDR ID Number | EPA ID Number |
|--------|-----------|----------|--------------------|-------------|---------------|---------------|
|--------|-----------|----------|--------------------|-------------|---------------|---------------|

| | | | | | | |
|-------------------------|--|--|--|--|------------|--|
| S G ROOFING (Continued) | | | | | 1000130237 | |
|-------------------------|--|--|--|--|------------|--|

Used oil fuel marketer to burner: No
Used oil Specification marketer: No
Used oil transfer facility: No
Used oil transporter: No

Violation Status: No violations found

FINDS:

Registry ID: 110002771894

Environmental Interest/Information System

RCRAInfo is a national information system that supports the Resource Conservation and Recovery Act (RCRA) program through the tracking of events and activities related to facilities that generate, transport, and treat, store, or dispose of hazardous waste. RCRAInfo allows RCRA program staff to track the notification, permit, compliance, and corrective action activities required under RCRA.

SWEEPS UST:

Status: A
Comp Number: 510
Number: 2
Board Of Equalization: Not reported
Ref Date: 07-21-93
Act Date: 07-21-93
Created Date: 01-19-93
Tank Status: Not reported
Owner Tank Id: Not reported
Swrcb Tank Id: Not reported
Actv Date: Not reported
Capacity: Not reported
Tank Use: Not reported
Stg: Not reported
Content: Not reported
Number Of Tanks: Not reported

Status: Not reported
Comp Number: 510
Number: Not reported
Board Of Equalization: Not reported
Ref Date: Not reported
Act Date: Not reported
Created Date: Not reported
Tank Status: Not reported
Owner Tank Id: Not reported
Swrcb Tank Id: 30-020-000510-000001
Actv Date: Not reported
Capacity: 2000
Tank Use: M.V. FUEL
Stg: PRODUCT
Content: LEADED
Number Of Tanks: 2

Status: Not reported
Comp Number: 510

| Map ID | Direction | Distance | Distance (ft.)Site | Database(s) | EDR ID Number | EPA ID Number |
|--------|-----------|----------|--------------------|-------------|---------------|---------------|
|--------|-----------|----------|--------------------|-------------|---------------|---------------|

MAP FINDINGS

S G ROOFING (Continued)

1000130237

Number: Not reported
Board Of Equalization: Not reported
Ref Date: Not reported
Act Date: Not reported
Created Date: Not reported
Tank Status: Not reported
Owner Tank Id: Not reported
Swrcb Tank Id: 30-020-000510-000002
Actv Date: Not reported
Capacity: 2000
Tank Use: EMPTY
Stg: WASTE
Content: Not reported
Number Of Tanks: Not reported

HAZNET:

Year: 1999
Gepaid: CAC002138889
Contact: S G ROOFING
Telephone: 7145681900
Mailing Name: Not reported
Mailing Address: 1000 E 6TH ST
Mailing City,St,Zip: SANTA ANA, CA 927010000
Gen County: Orange
TSD EPA ID: CAT080013352
TSD County: Los Angeles
Waste Category: Waste oil and mixed oil
Disposal Method: R01
Tons: 0.3127
Facility County: Orange

Year: 1998
Gepaid: CAD981999071
Contact: S G ROOFING
Telephone: 0000000000
Mailing Name: Not reported
Mailing Address: 1000 E 6TH ST
Mailing City,St,Zip: SANTA ANA, CA 927010000
Gen County: Orange
TSD EPA ID: CAD093459485
TSD County: Fresno
Waste Category: Organic liquids with metals (Alkaline solution (pH >= 12.5) with metals)
Disposal Method: H01
Tons: .1668
Facility County: Orange

41 BARRE ENGINEERING & CONSTRUCTION INC
1000 6TH ST
SANTA ANA, CA 92701

LUST S106387417
N/A

LUST REG 8:

Region: 8
County: Orange
Regional Board: Santa Ana Region
Facility Status: Case Closed
Case Number: 083003690T

| Map ID | Direction | Distance | Distance (ft.)Site | Database(s) | EDR ID Number | EPA ID Number |
|--------|-----------|----------|--------------------|-------------|---------------|---------------|
|--------|-----------|----------|--------------------|-------------|---------------|---------------|

MAP FINDINGS

BARRE ENGINEERING & CONSTRUCTION INC (Continued)

S106387417

Local Case Num: Not reported
Case Type: Soil only
Substance: Gasoline
Qty Leaked: Not reported
Abate Method: Not reported
Cross Street: Not reported
Enf Type: CLOS
Funding: Not reported
How Discovered: Not reported
How Stopped: Not reported
Leak Cause: Not reported
Leak Source: Not reported
Global ID: T0605999107
How Stopped Date: Not reported
Enter Date: 5/18/1999
Review Date: Not reported
Prelim Assess: Not reported
Discover Date: Not reported
Enforcement Date: Not reported
Close Date: 5/19/1999
Workplan: Not reported
Pollution Char: Not reported
Remed Plan: Not reported
Remed Action: Not reported
Monitoring: Not reported
Enter Date: 5/18/1999
GW Qualifies: Not reported
Soil Qualifies: Not reported
Operator: Not reported
Facility Contact: Not reported
Interim: Not reported
Oversite Program: LUST
Latitude: 33.749663
Longitude: -117.857798
MTBE Date: Not reported
Max MTBE GW: Not reported
MTBE Concentration: 0
Max MTBE Soil: Not reported
MTBE Fuel: 1
MTBE Tested: Site NOT Tested for MTBE.Includes Unknown and Not Analyzed.
MTBE Class: *
Staff: RS
Staff Initials: MIK
Lead Agency: Local Agency
Local Agency: Santa Ana, Orange County
Hydr Basin #: COASTAL PLAIN OF ORA
Beneficial: Not reported
Priority: Not reported
Cleanup Fund Id: Not reported
Work Suspended: No
Summary: Not reported

| Map ID | Direction | Distance | Distance (ft.)Site | Database(s) | EDR ID Number | EPA ID Number |
|--------|-----------|----------|--------------------|-------------|---------------|---------------|
|--------|-----------|----------|--------------------|-------------|---------------|---------------|

| | | | | | | |
|----|---------------------------|------|---------------------|--------------|------------|--|
| 41 | FRUIT STREET FUELING STAT | 1102 | SANTA ANA, CA 92701 | HIST CORTESE | S101589684 | |
| | | | | CA FID UST | N/A | |
| | | | | SWEEPS UST | | |

CORTESE:

| | |
|-----------------------|------------|
| Region: | CORTESE |
| Facility County Code: | 30 |
| Reg By: | LTNKA |
| Reg Id: | 083003519T |

Region: CORTESE

| | |
|-----------------------|------------|
| Facility County Code: | 30 |
| Reg By: | LTNKA |
| Reg Id: | 083002232T |

CA FID UST:

| | |
|----------------------|-----------------|
| Facility ID: | 30017892 |
| Regulated By: | UTNKA |
| Regulated ID: | 00065056 |
| Cortese Code: | Not reported |
| SIC Code: | Not reported |
| Facility Phone: | 7145428726 |
| Mail To: | Not reported |
| Mailing Address: | 1101 E 6TH ST |
| Mailing Address 2: | Not reported |
| Mailing City,St,Zip: | SANTA ANA 92701 |
| Contact: | Not reported |
| Contact Phone: | Not reported |
| DUNS Number: | Not reported |
| NPDES Number: | Not reported |
| EPA ID: | Not reported |
| Comments: | Not reported |
| Status: | Active |

SWEEPS UST:

| | |
|------------------------|----------------------|
| Status: | A |
| Comp Number: | 317 |
| Number: | 9 |
| Board Of Equalization: | Not reported |
| Ref Date: | 07-21-93 |
| Act Date: | 11-10-93 |
| Created Date: | 07-21-93 |
| Tank Status: | A |
| Owner Tank Id: | 1 |
| Swrcb Tank Id: | 30-020-000317-000001 |
| Actv Date: | 11-10-93 |
| Capacity: | 6000 |
| Tank Use: | M.V. FUEL |
| Stg: | P |
| Content: | REG UNLEADED |
| Number Of Tanks: | 2 |

Status: A

| | |
|------------------------|--------------|
| Comp Number: | 317 |
| Number: | 9 |
| Board Of Equalization: | Not reported |
| Ref Date: | 07-21-93 |
| Act Date: | 11-10-93 |

| Map ID | Direction | Distance | Distance (ft.)Site | Database(s) | EDR ID Number | EPA ID Number |
|--------|-----------|----------|--------------------|-------------|---------------|---------------|
|--------|-----------|----------|--------------------|-------------|---------------|---------------|

| | | | | | | |
|--|---------------------------------------|--|--|--|------------|--|
| | FRUIT STREET FUELING STAT (Continued) | | | | S101589684 | |
|--|---------------------------------------|--|--|--|------------|--|

| | |
|------------------|----------------------|
| Created Date: | 07-21-93 |
| Tank Status: | A |
| Owner Tank Id: | 2 |
| Swrcb Tank Id: | 30-020-000317-000002 |
| Actv Date: | 11-10-93 |
| Capacity: | 6000 |
| Tank Use: | M.V. FUEL |
| Stg: | P |
| Content: | REG UNLEADED |
| Number Of Tanks: | Not reported |

| | | | | | | |
|----|-----------------------|--|--|----------|------------|--|
| 41 | G.W. MAINTENANCE, INC | | | HIST UST | U001578089 | |
| | 1102 E 6TH ST | | | | N/A | |
| | SANTA ANA, CA 92701 | | | | | |

HIST UST:

| | |
|--------------------|----------------------|
| Region: | STATE |
| Facility ID: | 00000065056 |
| Facility Type: | Other |
| Other Type: | COMMERCIAL BUSINESS |
| Total Tanks: | 0002 |
| Contact Name: | SHERIDAN L. PROCHNOW |
| Telephone: | 7145428726 |
| Owner Name: | G W MAINTENANCE INC. |
| Owner Address: | 1061 E. 6TH STREET |
| Owner City,St,Zip: | SANTA ANA, CA 92701 |

| | |
|--------------------|------------------------|
| Tank Num: | 001 |
| Container Num: | 1 |
| Year Installed: | Not reported |
| Tank Capacity: | 00006000 |
| Tank Used for: | PRODUCT |
| Type of Fuel: | REGULAR |
| Tank Construction: | 1/4 inches |
| Leak Detection: | Visual, Stock Inventor |

| | |
|--------------------|------------------------|
| Tank Num: | 002 |
| Container Num: | 2 |
| Year Installed: | Not reported |
| Tank Capacity: | 00006000 |
| Tank Used for: | PRODUCT |
| Type of Fuel: | DIESEL |
| Tank Construction: | 1/4 inches |
| Leak Detection: | Visual, Stock Inventor |

| | | | | | | |
|----|------------------------|--|--|------------|------------|--|
| 41 | G.W. MAINTENANCE, INC. | | | HIST UST | U001578090 | |
| | 1061 E 6TH ST | | | SWEEPS UST | N/A | |
| | SANTA ANA, CA 92701 | | | HAZNET | | |

HIST UST:

| | |
|----------------|---------------------|
| Region: | STATE |
| Facility ID: | 00000065051 |
| Facility Type: | Other |
| Other Type: | COMMERCIAL BUSINESS |
| Total Tanks: | 0003 |
| Contact Name: | THOMAS STRAIN |

Map ID
Direction
Distance
Distance (ft.)Site

MAP FINDINGS

EDR ID Number

Database(s) EPA ID Number

G.W. MAINTENANCE, INC. (Continued)

U001578090

Telephone: 7145428726
Owner Name: G.W. MAINTENANCE, INC.
Owner Address: 1061 E. 6TH STREET
Owner City,St,Zip: SANTA ANA, CA 92701

Tank Num: 001
Container Num: 3
Year Installed: Not reported
Tank Capacity: 00004000
Tank Used for: PRODUCT
Type of Fuel: UNLEADED
Tank Construction: 1/4 inches
Leak Detection: Visual, Stock Inventor

Tank Num: 002
Container Num: 4
Year Installed: Not reported
Tank Capacity: 00001000
Tank Used for: PRODUCT
Type of Fuel: Not reported
Tank Construction: Not reported
Leak Detection: Visual, Stock Inventor

Tank Num: 003
Container Num: 5
Year Installed: 1985
Tank Capacity: 00001000
Tank Used for: WASTE
Type of Fuel: WASTE OIL
Tank Construction: 1/4 inches
Leak Detection: Visual, Stock Inventor

SWEEPS UST:

Status: Not reported
Comp Number: 316
Number: Not reported
Board Of Equalization: Not reported
Ref Date: Not reported
Act Date: Not reported
Created Date: Not reported
Tank Status: Not reported
Owner Tank Id: Not reported
Swrcb Tank Id: 30-020-000316-000001
Actv Date: Not reported
Capacity: 4000
Tank Use: M.V. FUEL
Stg: PRODUCT
Content: REG UNLEADED
Number Of Tanks: 3

Status: Not reported
Comp Number: 316
Number: Not reported
Board Of Equalization: Not reported
Ref Date: Not reported
Act Date: Not reported
Created Date: Not reported

Map ID
Direction
Distance
Distance (ft.)Site

MAP FINDINGS

EDR ID Number

Database(s) EPA ID Number

G.W. MAINTENANCE, INC. (Continued)

U001578090

Tank Status: Not reported
Owner Tank Id: Not reported
Swrcb Tank Id: 30-020-000316-000002
Actv Date: Not reported
Capacity: 1000
Tank Use: UNKNOWN
Stg: PRODUCT
Content: Not reported
Number Of Tanks: Not reported

Status: Not reported
Comp Number: 316
Number: Not reported
Board Of Equalization: Not reported
Ref Date: Not reported
Act Date: Not reported
Created Date: Not reported
Tank Status: Not reported
Owner Tank Id: Not reported
Swrcb Tank Id: 30-020-000316-000003
Actv Date: Not reported
Capacity: 1000
Tank Use: OIL
Stg: WASTE
Content: WASTE OIL
Number Of Tanks: Not reported

HAZNET:

Year: 2009
Gepaid: CAC002642995
Contact: AL FUAN
Telephone: 7149209312
Mailing Name: Not reported
Mailing Address: 520 W 1ST ST
Mailing City,St,Zip: TUSTIN, CA 92780
Gen County: Orange
TSD EPA ID: CAT080013352
TSD County: Los Angeles
Waste Category: Tank bottom waste
Disposal Method: OTHER RECOVERY OF RECLAMATION FOR REUSE INCLUDING ACID REGENERATION, ORGANICS RECOVERY ECT
Tons: 0.3336
Facility County: Orange

41 LIEBERT SCRAP METALS INC
1051 E SIXTH ST
SANTA ANA, CA 92701

RCRA-SQG 1000163204
FINDS CAD981170319

RCRA-SQG:

Date form received by agency: 01/21/1986
Facility name: LIEBERT SCRAP METALS INC
Facility address: 1051 E SIXTH ST
SANTA ANA, CA 92701
EPA ID: CAD981170319
Contact: ENV MGR
Contact address: 1051 E SIXTH ST
SANTA ANA, CA 92701

Map ID
Direction
Distance
Distance (ft.)Site

MAP FINDINGS

EDR ID Number
Database(s)
EPA ID Number

LIEBERT SCRAP METALS INC (Continued)

1000163204

Contact country: US
Contact telephone: (714) 835-3649
Contact email: Not reported
EPA Region: 09
Classification: Small Small Quantity Generator
Description: Handler: generates more than 100 and less than 1000 kg of hazardous waste during any calendar month and accumulates less than 6000 kg of hazardous waste at any time; or generates 100 kg or less of hazardous waste during any calendar month, and accumulates more than 1000 kg of hazardous waste at any time

Owner/Operator Summary:

Owner/operator name: LIEBERT MORTON
Owner/operator address: NOT REQUIRED
NOT REQUIRED, ME 99999
Owner/operator country: Not reported
Owner/operator telephone: (415) 555-1212
Legal status: Private
Owner/Operator Type: Owner
Owner/Op start date: Not reported
Owner/Op end date: Not reported

Owner/operator name: NOT REQUIRED
Owner/operator address: NOT REQUIRED
NOT REQUIRED, ME 99999

Owner/operator country: Not reported
Owner/operator telephone: (415) 555-1212
Legal status: Private
Owner/Operator Type: Operator
Owner/Op start date: Not reported
Owner/Op end date: Not reported

Handler Activities Summary:

U.S. importer of hazardous waste: No
Mixed waste (haz. and radioactive): No
Recycler of hazardous waste: No
Transporter of hazardous waste: No
Treater, storer or disposer of HW: No
Underground injection activity: No
On-site burner exemption: No
Furnace exemption: No
Used oil fuel burner: No
Used oil processor: No
User oil refiner: No
Used oil fuel marketer to burner: No
Used oil Specification marketer: No
Used oil transfer facility: No
Used oil transporter: No

Violation Status: No violations found

FINDS:

Registry ID: 110002681189

Environmental Interest/Information System

RCRAInfo is a national information system that supports the Resource

Map ID
Direction
Distance
Distance (ft.)Site

MAP FINDINGS

EDR ID Number
Database(s)
EPA ID Number

LIEBERT SCRAP METALS INC (Continued)

1000163204

Conservation and Recovery Act (RCRA) program through the tracking of events and activities related to facilities that generate, transport, and treat, store, or dispose of hazardous waste. RCRAInfo allows RCRA program staff to track the notification, permit, compliance, and corrective action activities required under RCRA.

41 UNION PACIFIC RAILROAD
601 POINSETTIA
SANTA ANA, CA 92701

HAZNET S104570209
N/A

HAZNET:

Year: 1999
Gepaid: CAC002133865
Contact: UNION PACIFIC RAILROAD
Telephone: 0000000000
Mailing Name: Not reported
Mailing Address: 1200 CORPORATE CTR DR #322
Mailing City,St,Zip: MONTEREY PARK, CA 917540000
Gen County: Orange
TSD EPA ID: CAT000646117
TSD County: Kings
Waste Category: Contaminated soil from site clean-up
Disposal Method: D80
Tons: 7896
Facility County: Orange

41 WATERLINE TECHNOLOGIES, INC., PSOC
620 NORTH SANTIAGO
SANTA ANA, CA 92701

FINDS 1010045342
N/A

FINDS:

Registry ID: 110028139048

Environmental Interest/Information System

ICIS (Integrated Compliance Information System) is the Integrated Compliance Information System and provides a database that, when complete, will contain integrated Enforcement and Compliance information across most of EPA's programs. The vision for ICIS is to replace EPA's independent databases that contain Enforcement data with a single repository for that information. Currently, ICIS contains all Federal Administrative and Judicial enforcement actions. This information is maintained in ICIS by EPA in the Regional offices and it Headquarters. A future release of ICIS will replace the Permit Compliance System (PCS) which supports the NPDES and will integrate that information with Federal actions already in the system. ICIS also has the capability to track other activities occurring in the Region that support Compliance and Enforcement programs. These include; Incident Tracking, Compliance Assistance, and Compliance Monitoring.

| Map ID | Direction | Distance | Distance (ft.)Site | Database(s) | EDR ID Number | EPA ID Number |
|--------|-----------|----------|--------------------|-------------|---------------|---------------|
|--------|-----------|----------|--------------------|-------------|---------------|---------------|

| | | | | | | |
|----|--|--|--|---------------|-------------------|--|
| 41 | | | WATERLINE TECHNOLOGIES, INC 620 N SANTIAGO SANTA ANA, CA 92701 | SSTS FINDS | 1012003756 N/A | |
|----|--|--|--|---------------|-------------------|--|

SSTS:

| | |
|-----------------------|--|
| Product: | Not reported |
| Contact: | KIRK BUTTERMORE/PRES THOMAS R BERREY/GEN MGR P: 714-564-9100 |
| Status: | Not reported |
| Registration Number: | 011138-CA-001 |
| Report Year: | 2008 |
| Permit: | Not reported |
| Product Number: | Not reported |
| Product Type: | Not reported |
| Product Class: | Not reported |
| Product Use: | Not reported |
| UOM: | Not reported |
| Market: | Not reported |
| Region: | 9 |
| Zero product: | Yes |
| Pesticide RUP report: | Not reported |

| | |
|-----------------------|--|
| Product: | SODIUM HYPOCHLORITE 12.5% |
| Contact: | KIRK BUTTERMORE/PRES THOMAS R BERREY/GEN MGR P: 714-564-9100 |
| Status: | Not reported |
| Registration Number: | 011138-CA-001 |
| Report Year: | 2009 |
| Permit: | Not reported |
| Product Number: | 72315-6 |
| Product Type: | Repackaged or relabeled |
| Product Class: | Not reported |
| Product Use: | Not reported |
| UOM: | Not reported |
| Market: | Marketed in the United States |
| Region: | Not reported |
| Zero product: | No |
| Pesticide RUP report: | 2 |

FINDS:

Registry ID: 110038248660

Environmental Interest/Information System

SSTS (Section Seven Tracking System) evolved from the FIFRA and TSCA Enforcement System (FATES). SSTS tracks the registration of all pesticide-producing establishments and tracks annually the types and amounts of pesticides, active ingredients, and related devices that are produced, sold, or distributed each year.

| | | | | | | |
|----|--|--|--|--------|-------------------|--|
| 41 | | | CITY OF SANTA ANA/PUBLIC WORKS 620 LACY ST SANTA ANA, CA 92710 | HAZNET | S108744936 N/A | |
|----|--|--|--|--------|-------------------|--|

HAZNET:

| | |
|---------------|--------------|
| Year: | 2006 |
| Gepaid: | CAC002604729 |
| Contact: | RAY LIRETTE |
| Telephone: | 7146672226 |
| Mailing Name: | Not reported |

| Map ID | Direction | Distance | Distance (ft.)Site | Database(s) | EDR ID Number | EPA ID Number |
|--------|-----------|----------|--------------------|-------------|---------------|---------------|
|--------|-----------|----------|--------------------|-------------|---------------|---------------|

| | | | | | | |
|--|--|--|--|--|------------|--|
| | | | CITY OF SANTA ANA/PUBLIC WORKS (Continued) | | S108744936 | |
|--|--|--|--|--|------------|--|

| | |
|----------------------|---------------------------|
| Mailing Address: | 20 CIVIC CENTER PLZ |
| Mailing City,St,Zip: | SANTA ANA, CA 927014058 |
| Gen County: | Orange |
| TSD EPA ID: | AZC950823111 |
| TSD County: | 99 |
| Waste Category: | Asbestos containing waste |
| Disposal Method: | Not reported |
| Tons: | 33.71 |
| Facility County: | Orange |

| | | | | | | |
|----|--|--|--|-------------------|-------------------|--|
| 41 | | | SANTIAGO AVENUE AND 6TH STREET 609 POINSETTIA STREET SANTA ANA, CA 92701 | SCH ENVIROSTOR | S107737293 N/A | |
|----|--|--|--|-------------------|-------------------|--|

SCH:

| | |
|-----------------------------|---|
| Facility ID: | 60000017 |
| Site Type: | School Investigation |
| Site Type Detail: | School |
| Site Mgmt. Req.: | NONE SPECIFIED |
| Acres: | Not reported |
| National Priorities List: | NO |
| Cleanup Oversight Agencies: | SMBRP |
| Lead Agency: | SMBRP |
| Lead Agency Description: | DTSC - Site Mitigation And Brownfield Reuse Program |
| Project Manager: | Not reported |
| Supervisor: | Javier Hinojosa |
| Division Branch: | Cleanup Cypress |
| Site Code: | 404168 |
| Assembly: | 69 |
| Senate: | 34 |
| Special Program Status: | Not reported |
| Status: | Inactive - Needs Evaluation |
| Status Date: | 2001-02-07 00:00:00 |
| Restricted Use: | NO |
| Funding: | School District |
| Latitude: | 33.75012 |
| Longitude: | -117.85808 |
| APN: | NONE SPECIFIED |
| Past Use: | * UNKNOWN |
| Potential COC: | NONE SPECIFIED |
| Confirmed COC: | NONE SPECIFIED |
| Potential Description: | NONE SPECIFIED |
| Alias Name: | SANTA ANA USD-SANTIAGO AVE & 6TH STREET |
| Alternate Name: | Alternate Name |
| Alias Name: | 404168 |
| Alias Type: | Project Code (Site Code) |
| Alias Name: | 60000017 |
| Alias Type: | Envirostor ID Number |

Completed Info:

| | |
|--------------------------|-----------------------------|
| Completed Area Name: | PROJECT WIDE |
| Completed Sub Area Name: | Not reported |
| Completed Document Type: | Cost Recovery Closeout Memo |
| Completed Date: | 2001-02-07 00:00:00 |
| Comments: | Not reported |

| | |
|-------------------|--------------|
| Future Area Name: | Not reported |
|-------------------|--------------|

Map ID
Direction
Distance
Distance (ft.)Site

MAP FINDINGS

EDR ID Number
Database(s) EPA ID Number

SANTIAGO AVENUE AND 6TH STREET (Continued)

S107737293

Future Sub Area Name: Not reported
Future Document Type: Not reported
Future Due Date: Not reported
Schedule Area Name: Not reported
Schedule Sub Area Name: Not reported
Schedule Document Type: Not reported
Schedule Due Date: Not reported
Schedule Revised Date: Not reported

ENVIROSTOR:

Site Type: School Investigation
Site Type Detailed: School
Acres: Not reported
NPL: NO
Regulatory Agencies: SMBRP
Lead Agency: SMBRP
Program Manager: Not reported
Supervisor: Javier Hinojosa
Division Branch: Cleanup Cypress
Facility ID: 60000017
Site Code: 404168
Assembly: 69
Senate: 34
Special Program: Not reported
Status: Inactive - Needs Evaluation
Status Date: 2001-02-07 00:00:00
Restricted Use: NO
Site Mgmt. Req.: NONE SPECIFIED
Funding: School District
Latitude: 33.75012
Longitude: -117.85808
APN: NONE SPECIFIED
Past Use: * UNKNOWN
Potential COC: NONE SPECIFIED
Confirmed COC: NONE SPECIFIED
Potential Description: NONE SPECIFIED
Alias Name: SANTA ANA USD-SANTIAGO AVE & 6TH STREET
Alias Type: Alternate Name
Alias Name: 404168
Alias Type: Project Code (Site Code)
Alias Name: 60000017
Alias Type: Envirostor ID Number

Completed Info:

Completed Area Name: PROJECT WIDE
Completed Sub Area Name: Not reported
Completed Document Type: Cost Recovery Closeout Memo
Completed Date: 2001-02-07 00:00:00
Comments: Not reported

Future Area Name: Not reported
Future Sub Area Name: Not reported
Future Document Type: Not reported
Future Due Date: Not reported
Schedule Area Name: Not reported
Schedule Sub Area Name: Not reported
Schedule Document Type: Not reported

Map ID
Direction
Distance
Distance (ft.)Site

MAP FINDINGS

EDR ID Number
Database(s) EPA ID Number

SANTIAGO AVENUE AND 6TH STREET (Continued)

S107737293

Schedule Due Date: Not reported
Schedule Revised Date: Not reported

41

G.W. MAINTENANCE, INC.
1061 E 006TH ST
SANTA ANA, CA 92701

CA FID UST S101619734
N/A

CA FID UST:

Facility ID: 30017891
Regulated By: UTNKA
Regulated ID: 00065051
Cortese Code: Not reported
SIC Code: Not reported
Facility Phone: 7145428726
Mail To: Not reported
Mailing Address: 1101 E 006TH ST
Mailing Address 2: Not reported
Mailing City,St,Zip: SANTA ANA 92701
Contact: Not reported
Contact Phone: Not reported
DUNs Number: Not reported
NPDES Number: Not reported
EPA ID: Not reported
Comments: Not reported
Status: Active

41

CITY OF SANTA ANA
602 N GARFIELD ST
SANTA ANA, CA 92701

HAZNET S109425043
N/A

HAZNET:

Year: 2007
Gepaid: CAC002621788
Contact: RAY LIRETTE
Telephone: 7146672256
Mailing Name: Not reported
Mailing Address: 20 CIVIC CENTER PLAZA
Mailing City,St,Zip: SANTA ANA, CA 92702
Gen County: Orange
TSD EPA ID: CAD009007626
TSD County: Los Angeles
Waste Category: Asbestos containing waste
Disposal Method: LANDFILL OR SURFACE IMPOUNDMENT THAT WILL BE CLOSED AS LANDFILL(TO INCLUDE ON-SITE TREATMENT AND/OR STABILIZATION)
Tons: 0.4
Facility County: Orange

| Map ID Direction Distance Distance (ft.)Site | MAP FINDINGS | Database(s) | EDR ID Number EPA ID Number |
|---|--|--------------------------------|--------------------------------|
| 41 | AMERICAN CONCRETE CUTTING, INC. 620 POINSETTIA ST SANTA ANA, CA 92701 UST: Facility ID: 8844 Latitude: 33.75051 Longitude: -117.85833 | UST | U003781921 N/A |
| 41 | AMERICAN DEMOLITION/CONCRETE CUTTING INC 620 POINSETTIA ST SANTA ANA, CA 92701 HAZNET: Year: 2006 Gepaid: CAL000291269 Contact: STEVEN A. KELLER FLEET MANAGER Telephone: 7145477181 Mailing Name: Not reported Mailing Address: 620 POINSETTIA ST Mailing City,St,Zip: SANTA ANA, CA 92701 Gen County: Orange TSD EPA ID: CAD099452708 TSD County: Los Angeles Waste Category: Waste oil and mixed oil Disposal Method: R01 Tons: 0.04 Facility County: Orange | HAZNET | S108742187 N/A |
| 41 | AMERICAN CONCRETE CUTTING, INC 620 POINSETTIA SANTA ANA, CA 90603 SWEEPS UST: Status: A Comp Number: 362 Number: 1 Board Of Equalization: Not reported Ref Date: 07-16-93 Act Date: 07-16-93 Created Date: 03-03-92 Tank Status: A Owner Tank Id: 1 Swrcb Tank Id: 30-020-000362-000001 Actv Date: 03-03-92 Capacity: 5000 Tank Use: M.V. FUEL Stg: P Content: REG UNLEADED Number Of Tanks: 2 Status: A Comp Number: 362 Number: 1 Board Of Equalization: Not reported Ref Date: 07-16-93 Act Date: 07-16-93 Created Date: 03-03-92 | SWEEPS UST Notify 65 EMI | S100179554 N/A |

| Map ID Direction Distance Distance (ft.)Site | MAP FINDINGS | Database(s) | EDR ID Number EPA ID Number |
|---|---|-------------|--------------------------------|
| | AMERICAN CONCRETE CUTTING, INC (Continued) Tank Status: A Owner Tank Id: 2 Swrcb Tank Id: 30-020-000362-000002 Actv Date: 03-03-92 Capacity: 5000 Tank Use: M.V. FUEL Stg: P Content: DIESEL Number Of Tanks: Not reported Notify 65: Date Reported: Not reported Staff Initials: Not reported Board File Number: Not reported Facility Type: Not reported Discharge Date: Not reported Incident Description: 90603 EMI: Year: 1990 County Code: 30 Air Basin: SC Facility ID: 76178 Air District Name: SC SIC Code: 1795 Air District Name: SOUTH COAST AQMD Community Health Air Pollution Info System: Not reported Consolidated Emission Reporting Rule: Not reported Total Organic Hydrocarbon Gases Tons/Yr: 0 Reactive Organic Gases Tons/Yr: 0 Carbon Monoxide Emissions Tons/Yr: 0 NOX - Oxides of Nitrogen Tons/Yr: 0 SOX - Oxides of Sulphur Tons/Yr: 0 Particulate Matter Tons/Yr: 0 Part. Matter 10 Micrometers & Smllr Tons/Yr: 0 Year: 1993 County Code: 30 Air Basin: SC Facility ID: 76178 Air District Name: SC SIC Code: 1795 Air District Name: SOUTH COAST AQMD Community Health Air Pollution Info System: Not reported Consolidated Emission Reporting Rule: Not reported Total Organic Hydrocarbon Gases Tons/Yr: 0 Reactive Organic Gases Tons/Yr: 0 Carbon Monoxide Emissions Tons/Yr: 0 NOX - Oxides of Nitrogen Tons/Yr: 0 SOX - Oxides of Sulphur Tons/Yr: 0 Particulate Matter Tons/Yr: 0 Part. Matter 10 Micrometers & Smllr Tons/Yr: 0 Year: 1995 County Code: 30 Air Basin: SC | | S100179554 |

| Map ID | Direction | Distance | Distance (ft.)Site | Database(s) | EPA ID Number |
|--------|-----------|----------|--------------------|-------------|---------------|
|--------|-----------|----------|--------------------|-------------|---------------|

MAP FINDINGS

EDR ID Number

AMERICAN CONCRETE CUTTING, INC. (Continued)

S100179554

Facility ID: 76178
Air District Name: SC
SIC Code: 1795
Air District Name: SOUTH COAST AQMD
Community Health Air Pollution Info System: Not reported
Consolidated Emission Reporting Rule: Not reported
Total Organic Hydrocarbon Gases Tons/Yr: 0
Reactive Organic Gases Tons/Yr: 0
Carbon Monoxide Emissions Tons/Yr: 0
NOX - Oxides of Nitrogen Tons/Yr: 0
SOX - Oxides of Sulphur Tons/Yr: 0
Particulate Matter Tons/Yr: 0
Part. Matter 10 Micrometers & Smllr Tons/Yr: 0

41 AMERICAN CONCRETE CUTTING, INC.
620 N. POINSETTIA STREET
SANTA ANA, CA 92701

LUST S107472833
N/A

LUST:

Region: STATE
Global Id: T0605913632
Latitude: 33.750355
Longitude: -117.858608
Case Type: LUST Cleanup Site
Status: Completed - Case Closed
Status Date: 2005-07-05 00:00:00
Lead Agency: SANTA ANA, CITY OF
Case Worker: CC
Local Agency: SANTA ANA, CITY OF
RB Case Number: Not reported
LOC Case Number: Not reported
File Location: Not reported
Potential Media Affect: Not reported
Potential Contaminants of Concern: Gasoline
Site History: Not reported

Click here to access the California GeoTracker records for this facility:

LUST:

Global Id: T0605913632
Contact Type: Local Agency Caseworker
Contact Name: CHRISTOPHER CIRAULO
Organization Name: SANTA ANA, CITY OF
Address: 1439 S. BROADWAY
City: SANTA ANA
Email: cciraulo@santa-ana.org
Phone Number: Not reported

Global Id: T0605913632
Contact Type: Regional Board Caseworker
Contact Name: CARL BERNHARDT
Organization Name: SANTA ANA RWQCB (REGION 8)
Address: 3737 MAIN STREET, SUITE 500
City: RIVERSIDE
Email: cbernhardt@waterboards.ca.gov
Phone Number: 9517824495

| Map ID | Direction | Distance | Distance (ft.)Site | Database(s) | EPA ID Number |
|--------|-----------|----------|--------------------|-------------|---------------|
|--------|-----------|----------|--------------------|-------------|---------------|

MAP FINDINGS

EDR ID Number

AMERICAN CONCRETE CUTTING, INC. (Continued)

S107472833

LUST:

Global Id: T0605913632
Action Type: Other
Date: 1950-01-01 00:00:00
Action: Leak Discovery

Global Id: T0605913632
Action Type: REMEDIATION
Date: 1950-01-01 00:00:00
Action: Excavate and Dispose

Global Id: T0605913632
Action Type: Other
Date: 1950-01-01 00:00:00
Action: Leak Reported

Global Id: T0605913632
Action Type: ENFORCEMENT
Date: 2005-07-05 00:00:00
Action: Closure/No Further Action Letter

41 AMERICAN DEMOLITION & CONCRETE CUTTING
620 POINSETTIA ST
SANTA ANA, CA 92701

HAZNET S108197477
N/A

HAZNET:

Year: 2005
Gepaid: CAC002586324
Contact: STEVE KELLER
Telephone: 7145477181
Mailing Name: Not reported
Mailing Address: 620 POINSETTIA ST
Mailing City,St,Zip: SANTA ANA, CA 927010000
Gen County: Orange
TSD EPA ID: CAT080013352
TSD County: Los Angeles
Waste Category: Waste oil and mixed oil
Disposal Method: Not reported
Tons: 1.66
Facility County: Not reported

41 AMERICAN DEMOLITION CONCRETE C
620 POINSETTIA STREET
SANTA ANA, CA 92701

FINDS 1006824197
EMI N/A

FINDS:

Registry ID: 110013827813

Environmental Interest/Information System

The NEI (National Emissions Inventory) database contains information on stationary and mobile sources that emit criteria air pollutants and their precursors, as well as hazardous air pollutants (HAPs).

Map ID
Direction
Distance
Distance (ft.)Site

MAP FINDINGS

EDR ID Number

Database(s) EPA ID Number

AMERICAN DEMOLITION CONCRETE C (Continued)

1006824197

EMI:
Year: 1993
County Code: 30
Air Basin: SC
Facility ID: 79754
Air District Name: SC
SIC Code: 1795
Air District Name: SOUTH COAST AQMD
Community Health Air Pollution Info System: Not reported
Consolidated Emission Reporting Rule: Not reported
Total Organic Hydrocarbon Gases Tons/Yr: 0
Reactive Organic Gases Tons/Yr: 0
Carbon Monoxide Emissions Tons/Yr: 0
NOX - Oxides of Nitrogen Tons/Yr: 4
SOX - Oxides of Sulphur Tons/Yr: 0
Particulate Matter Tons/Yr: 0
Part. Matter 10 Micrometers & Smlr Tons/Yr: 0

Year: 1995
County Code: 30
Air Basin: SC
Facility ID: 79754
Air District Name: SC
SIC Code: 1795
Air District Name: SOUTH COAST AQMD
Community Health Air Pollution Info System: Not reported
Consolidated Emission Reporting Rule: Not reported
Total Organic Hydrocarbon Gases Tons/Yr: 0
Reactive Organic Gases Tons/Yr: 0
Carbon Monoxide Emissions Tons/Yr: 0
NOX - Oxides of Nitrogen Tons/Yr: 4
SOX - Oxides of Sulphur Tons/Yr: 0
Particulate Matter Tons/Yr: 0
Part. Matter 10 Micrometers & Smlr Tons/Yr: 0

Year: 1996
County Code: 19
Air Basin: SC
Facility ID: 79754
Air District Name: SC
SIC Code: 1795
Air District Name: SOUTH COAST AQMD
Community Health Air Pollution Info System: Not reported
Consolidated Emission Reporting Rule: Not reported
Total Organic Hydrocarbon Gases Tons/Yr: 0
Reactive Organic Gases Tons/Yr: 0
Carbon Monoxide Emissions Tons/Yr: 0
NOX - Oxides of Nitrogen Tons/Yr: 0
SOX - Oxides of Sulphur Tons/Yr: 0
Particulate Matter Tons/Yr: 0
Part. Matter 10 Micrometers & Smlr Tons/Yr: 0

Year: 1997
County Code: 30
Air Basin: SC
Facility ID: 79754
Air District Name: SC

Map ID
Direction
Distance
Distance (ft.)Site

MAP FINDINGS

EDR ID Number

Database(s) EPA ID Number

AMERICAN DEMOLITION CONCRETE C (Continued)

1006824197

SIC Code: 1795
Air District Name: SOUTH COAST AQMD
Community Health Air Pollution Info System: Not reported
Consolidated Emission Reporting Rule: Not reported
Total Organic Hydrocarbon Gases Tons/Yr: 0
Reactive Organic Gases Tons/Yr: 0
Carbon Monoxide Emissions Tons/Yr: 0
NOX - Oxides of Nitrogen Tons/Yr: 0
SOX - Oxides of Sulphur Tons/Yr: 0
Particulate Matter Tons/Yr: 0
Part. Matter 10 Micrometers & Smlr Tons/Yr: 0

Year: 1998
County Code: 30
Air Basin: SC
Facility ID: 79754
Air District Name: SC
SIC Code: 1795
Air District Name: SOUTH COAST AQMD
Community Health Air Pollution Info System: Not reported
Consolidated Emission Reporting Rule: Not reported
Total Organic Hydrocarbon Gases Tons/Yr: 0
Reactive Organic Gases Tons/Yr: 0
Carbon Monoxide Emissions Tons/Yr: 0
NOX - Oxides of Nitrogen Tons/Yr: 0
SOX - Oxides of Sulphur Tons/Yr: 0
Particulate Matter Tons/Yr: 0
Part. Matter 10 Micrometers & Smlr Tons/Yr: 0

Year: 1999
County Code: 30
Air Basin: SC
Facility ID: 79754
Air District Name: SC
SIC Code: 1795
Air District Name: SOUTH COAST AQMD
Community Health Air Pollution Info System: Not reported
Consolidated Emission Reporting Rule: Not reported
Total Organic Hydrocarbon Gases Tons/Yr: 0
Reactive Organic Gases Tons/Yr: 0
Carbon Monoxide Emissions Tons/Yr: 0
NOX - Oxides of Nitrogen Tons/Yr: 0
SOX - Oxides of Sulphur Tons/Yr: 0
Particulate Matter Tons/Yr: 0
Part. Matter 10 Micrometers & Smlr Tons/Yr: 0

Year: 2000
County Code: 30
Air Basin: SC
Facility ID: 79754
Air District Name: SC
SIC Code: 1795
Air District Name: SOUTH COAST AQMD
Community Health Air Pollution Info System: Not reported
Consolidated Emission Reporting Rule: Not reported
Total Organic Hydrocarbon Gases Tons/Yr: 0
Reactive Organic Gases Tons/Yr: 0

Map ID
Direction
Distance
Distance (ft.)Site

MAP FINDINGS

EDR ID Number
Database(s)
EPA ID Number

AMERICAN DEMOLITION CONCRETE C (Continued)

1006824197

Carbon Monoxide Emissions Tons/Yr: 0
NOX - Oxides of Nitrogen Tons/Yr: 0
SOX - Oxides of Sulphur Tons/Yr: 0
Particulate Matter Tons/Yr: 0
Part. Matter 10 Micrometers & Smllr Tons/Yr: 0

Year: 2001
County Code: 30
Air Basin: SC
Facility ID: 79754
Air District Name: SC
SIC Code: 1795
Air District Name: SOUTH COAST AQMD
Community Health Air Pollution Info System: Not reported
Consolidated Emission Reporting Rule: Not reported
Total Organic Hydrocarbon Gases Tons/Yr: 0
Reactive Organic Gases Tons/Yr: 0
Carbon Monoxide Emissions Tons/Yr: 0
NOX - Oxides of Nitrogen Tons/Yr: 0
SOX - Oxides of Sulphur Tons/Yr: 0
Particulate Matter Tons/Yr: 0
Part. Matter 10 Micrometers & Smllr Tons/Yr: 0

Year: 2002
County Code: 30
Air Basin: SC
Facility ID: 79754
Air District Name: SC
SIC Code: 1795
Air District Name: SOUTH COAST AQMD
Community Health Air Pollution Info System: Not reported
Consolidated Emission Reporting Rule: Not reported
Total Organic Hydrocarbon Gases Tons/Yr: 0
Reactive Organic Gases Tons/Yr: 0
Carbon Monoxide Emissions Tons/Yr: 0
NOX - Oxides of Nitrogen Tons/Yr: 0
SOX - Oxides of Sulphur Tons/Yr: 0
Particulate Matter Tons/Yr: 0
Part. Matter 10 Micrometers & Smllr Tons/Yr: 0

Year: 2003
County Code: 30
Air Basin: SC
Facility ID: 79754
Air District Name: SC
SIC Code: 1795
Air District Name: SOUTH COAST AQMD
Community Health Air Pollution Info System: Not reported
Consolidated Emission Reporting Rule: Not reported
Total Organic Hydrocarbon Gases Tons/Yr: 0
Reactive Organic Gases Tons/Yr: 0
Carbon Monoxide Emissions Tons/Yr: 0
NOX - Oxides of Nitrogen Tons/Yr: 0
SOX - Oxides of Sulphur Tons/Yr: 0
Particulate Matter Tons/Yr: 0
Part. Matter 10 Micrometers & Smllr Tons/Yr: 0

Map ID
Direction
Distance
Distance (ft.)Site

MAP FINDINGS

EDR ID Number
Database(s)
EPA ID Number

AMERICAN DEMOLITION CONCRETE C (Continued)

1006824197

Year: 2004
County Code: 30
Air Basin: SC
Facility ID: 79754
Air District Name: SC
SIC Code: 1795
Air District Name: SOUTH COAST AQMD
Community Health Air Pollution Info System: Not reported
Consolidated Emission Reporting Rule: Not reported
Total Organic Hydrocarbon Gases Tons/Yr: 0.02501
Reactive Organic Gases Tons/Yr: 0.02
Carbon Monoxide Emissions Tons/Yr: 0
NOX - Oxides of Nitrogen Tons/Yr: 0
SOX - Oxides of Sulphur Tons/Yr: 0
Particulate Matter Tons/Yr: 0
Part. Matter 10 Micrometers & Smllr Tons/Yr: 0

41 GOLDEN WEST CIRCUITS INC RCRA-SQG 1004677325
624 N POINSETTIA ST FINDS CAR000095810
SANTA ANA, CA 92701 HAZNET

RCRA-SQG:
Date form received by agency: 04/25/2001
Facility name: GOLDEN WEST CIRCUITS INC
Facility address: 624 N POINSETTIA ST
SANTA ANA, CA 92701
EPA ID: CAR000095810
Contact: NANDALAL PATEL
Contact address: 624 N POINSETTIA ST
SANTA ANA, CA 92701
Contact country: US
Contact telephone: (714) 664-0170
Contact email: Not reported
EPA Region: 09
Classification: Small Small Quantity Generator
Description: Handler: generates more than 100 and less than 1000 kg of hazardous waste during any calendar month and accumulates less than 6000 kg of hazardous waste at any time; or generates 100 kg or less of hazardous waste during any calendar month, and accumulates more than 1000 kg of hazardous waste at any time

Owner/Operator Summary:
Owner/operator name: GOLDEN WEST CIRCUITS INC
Owner/operator address: 624 N POINSETTIA ST
SANTA ANA, CA 92701
Owner/operator country: Not reported
Owner/operator telephone: (714) 664-0170
Legal status: Private
Owner/Operator Type: Owner
Owner/Op start date: Not reported
Owner/Op end date: Not reported

Handler Activities Summary:
U.S. importer of hazardous waste: No
Mixed waste (haz. and radioactive): No
Recycler of hazardous waste: No
Transporter of hazardous waste: No

| Map ID Direction Distance Distance (ft.)Site | MAP FINDINGS | EDR ID Number | Database(s) | EPA ID Number |
|---|--------------|---------------|-------------|---------------|
|---|--------------|---------------|-------------|---------------|

GOLDEN WEST CIRCUITS INC (Continued)

1004677325

Treater, storer or disposer of HW: No
Underground injection activity: No
On-site burner exemption: No
Furnace exemption: No
Used oil fuel burner: No
Used oil processor: No
User oil refiner: No
Used oil fuel marketer to burner: No
Used oil Specification marketer: No
Used oil transfer facility: No
Used oil transporter: No

Historical Generators:

Date form received by agency: 04/25/2001
Facility name: GOLDEN WEST CIRCUITS INC
Classification: Small Quantity Generator

Hazardous Waste Summary:

Waste code: D002
Waste name: A WASTE WHICH HAS A PH OF LESS THAN 2 OR GREATER THAN 12.5 IS CONSIDERED TO BE A CORROSIVE HAZARDOUS WASTE. SODIUM HYDROXIDE, A CAUSTIC SOLUTION WITH A HIGH PH, IS OFTEN USED BY INDUSTRIES TO CLEAN OR DEGREASE PARTS. HYDROCHLORIC ACID, A SOLUTION WITH A LOW PH, IS USED BY MANY INDUSTRIES TO CLEAN METAL PARTS PRIOR TO PAINTING. WHEN THESE CAUSTIC OR ACID SOLUTIONS BECOME CONTAMINATED AND MUST BE DISPOSED, THE WASTE WOULD BE A CORROSIVE HAZARDOUS WASTE.

Violation Status: No violations found

FINDS:

Registry ID: 110012244758

Environmental Interest/Information System

RCRAInfo is a national information system that supports the Resource Conservation and Recovery Act (RCRA) program through the tracking of events and activities related to facilities that generate, transport, and treat, store, or dispose of hazardous waste. RCRAInfo allows RCRA program staff to track the notification, permit, compliance, and corrective action activities required under RCRA.

HAZNET:

Year: 2001
Gepaid: CAR000095810
Contact: PATEL NANDALAL
Telephone: 7146640170
Mailing Name: Not reported
Mailing Address: 624 N POINSETTIA ST
Mailing City,St,Zip: SANTA ANA, CA 927010000
Gen County: Orange
TSD EPA ID: Not reported
TSD County: Los Angeles
Waste Category: Liquids with pH <= 2 with metals
Disposal Method: R01
Tons: 0.45

| Map ID Direction Distance Distance (ft.)Site | MAP FINDINGS | EDR ID Number | Database(s) | EPA ID Number |
|---|--------------|---------------|-------------|---------------|
|---|--------------|---------------|-------------|---------------|

GOLDEN WEST CIRCUITS INC (Continued)

1004677325

Facility County: Not reported

Year: 2001
Gepaid: CAR000095810
Contact: PATEL NANDALAL
Telephone: 7146640170
Mailing Name: Not reported
Mailing Address: 624 N POINSETTIA ST
Mailing City,St,Zip: SANTA ANA, CA 927010000
Gen County: Orange
TSD EPA ID: Not reported
TSD County: Los Angeles
Waste Category: Liquids with nickel >= 134 Mg./L
Disposal Method: R01
Tons: 0.45
Facility County: Not reported

Year: 2001
Gepaid: CAR000095810
Contact: PATEL NANDALAL
Telephone: 7146640170
Mailing Name: Not reported
Mailing Address: 624 N POINSETTIA ST
Mailing City,St,Zip: SANTA ANA, CA 927010000
Gen County: Orange
TSD EPA ID: Not reported
TSD County: Los Angeles
Waste Category: Other inorganic solid waste
Disposal Method: D80
Tons: 0.6
Facility County: Not reported

Year: 2001
Gepaid: CAR000095810
Contact: PATEL NANDALAL
Telephone: 7146640170
Mailing Name: Not reported
Mailing Address: 624 N POINSETTIA ST
Mailing City,St,Zip: SANTA ANA, CA 927010000
Gen County: Orange
TSD EPA ID: Not reported
TSD County: Los Angeles
Waste Category: Aqueous solution with total organic residues less than 10 percent
Disposal Method: R01
Tons: 0.22
Facility County: Not reported

Year: 2001
Gepaid: CAR000095810
Contact: PATEL NANDALAL
Telephone: 7146640170
Mailing Name: Not reported
Mailing Address: 624 N POINSETTIA ST
Mailing City,St,Zip: SANTA ANA, CA 927010000
Gen County: Orange
TSD EPA ID: Not reported
TSD County: Sacramento

Map ID
Direction
Distance
Distance (ft.)Site

MAP FINDINGS

EDR ID Number
Database(s)
EPA ID Number

GOLDEN WEST CIRCUITS INC (Continued)

1004677325

Waste Category: Unspecified solvent mixture
Disposal Method: D99
Tons: 0.04
Facility County: Not reported

[Click this hyperlink](#) while viewing on your computer to access
4 additional CA_HAZNET: record(s) in the EDR Site Report.

41 BEACH BILLIARD SUPPLY INC
624 POINSETTIA
SANTA ANA, CA 92701

EMI S105936679
N/A

EMI:

Year: 1990
County Code: 30
Air Basin: SC
Facility ID: 78417
Air District Name: SC
SIC Code: 3940
Air District Name: SOUTH COAST AQMD
Community Health Air Pollution Info System: Not reported
Consolidated Emission Reporting Rule: Not reported
Total Organic Hydrocarbon Gases Tons/Yr: 1
Reactive Organic Gases Tons/Yr: 1
Carbon Monoxide Emissions Tons/Yr: 0
NOX - Oxides of Nitrogen Tons/Yr: 0
SOX - Oxides of Sulphur Tons/Yr: 0
Particulate Matter Tons/Yr: 0
Part. Matter 10 Micrometers & Smlr Tons/Yr: 0

Year: 1993
County Code: 30
Air Basin: SC
Facility ID: 78417
Air District Name: SC
SIC Code: 5091
Air District Name: SOUTH COAST AQMD
Community Health Air Pollution Info System: Not reported
Consolidated Emission Reporting Rule: Not reported
Total Organic Hydrocarbon Gases Tons/Yr: 6
Reactive Organic Gases Tons/Yr: 4
Carbon Monoxide Emissions Tons/Yr: 0
NOX - Oxides of Nitrogen Tons/Yr: 0
SOX - Oxides of Sulphur Tons/Yr: 0
Particulate Matter Tons/Yr: 0
Part. Matter 10 Micrometers & Smlr Tons/Yr: 0

Year: 1995
County Code: 30
Air Basin: SC
Facility ID: 78417
Air District Name: SC
SIC Code: 5091
Air District Name: SOUTH COAST AQMD
Community Health Air Pollution Info System: Not reported
Consolidated Emission Reporting Rule: Not reported
Total Organic Hydrocarbon Gases Tons/Yr: 6
Reactive Organic Gases Tons/Yr: 4

Map ID
Direction
Distance
Distance (ft.)Site

MAP FINDINGS

EDR ID Number
Database(s)
EPA ID Number

BEACH BILLIARD SUPPLY INC (Continued)

S105936679

Carbon Monoxide Emissions Tons/Yr: 0
NOX - Oxides of Nitrogen Tons/Yr: 0
SOX - Oxides of Sulphur Tons/Yr: 0
Particulate Matter Tons/Yr: 0
Part. Matter 10 Micrometers & Smlr Tons/Yr: 0

Year: 1996
County Code: 30
Air Basin: SC
Facility ID: 78417
Air District Name: SC
SIC Code: 5091
Air District Name: SOUTH COAST AQMD
Community Health Air Pollution Info System: Not reported
Consolidated Emission Reporting Rule: Not reported
Total Organic Hydrocarbon Gases Tons/Yr: 6
Reactive Organic Gases Tons/Yr: 5
Carbon Monoxide Emissions Tons/Yr: 0
NOX - Oxides of Nitrogen Tons/Yr: 0
SOX - Oxides of Sulphur Tons/Yr: 0
Particulate Matter Tons/Yr: 0
Part. Matter 10 Micrometers & Smlr Tons/Yr: 0

41 BEACH MFG
625 POINSETTIA
SANTA ANA, CA 92701

FINDS 1006826032
EMI N/A

FINDS:

Registry ID: 110013850831

Environmental Interest/Information System

The NEI (National Emissions Inventory) database contains information
on stationary and mobile sources that emit criteria air pollutants and
their precursors, as well as hazardous air pollutants (HAPs).

EMI:

Year: 1997
County Code: 30
Air Basin: SC
Facility ID: 104610
Air District Name: SC
SIC Code: 2599
Air District Name: SOUTH COAST AQMD
Community Health Air Pollution Info System: Not reported
Consolidated Emission Reporting Rule: Not reported
Total Organic Hydrocarbon Gases Tons/Yr: 10
Reactive Organic Gases Tons/Yr: 10
Carbon Monoxide Emissions Tons/Yr: 0
NOX - Oxides of Nitrogen Tons/Yr: 0
SOX - Oxides of Sulphur Tons/Yr: 0
Particulate Matter Tons/Yr: 0
Part. Matter 10 Micrometers & Smlr Tons/Yr: 0

Year: 1998
County Code: 30

| Map ID | Direction | Distance | Distance (ft.)Site | Database(s) | EPA ID Number |
|--------|-----------|----------|--------------------|-------------|---------------|
|--------|-----------|----------|--------------------|-------------|---------------|

MAP FINDINGS

EDR ID Number

BEACH MFG (Continued)

1006826032

Air Basin: SC
Facility ID: 104610
Air District Name: SC
SIC Code: 2599
Air District Name: SOUTH COAST AQMD
Community Health Air Pollution Info System: Not reported
Consolidated Emission Reporting Rule: Not reported
Total Organic Hydrocarbon Gases Tons/Yr: 10
Reactive Organic Gases Tons/Yr: 10
Carbon Monoxide Emissions Tons/Yr: 0
NOX - Oxides of Nitrogen Tons/Yr: 0
SOX - Oxides of Sulphur Tons/Yr: 0
Particulate Matter Tons/Yr: 0
Part. Matter 10 Micrometers & Smllr Tons/Yr: 0

Year: 1999
County Code: 30
Air Basin: SC
Facility ID: 104610
Air District Name: SC
SIC Code: 2599
Air District Name: SOUTH COAST AQMD
Community Health Air Pollution Info System: Not reported
Consolidated Emission Reporting Rule: Not reported
Total Organic Hydrocarbon Gases Tons/Yr: 10
Reactive Organic Gases Tons/Yr: 10
Carbon Monoxide Emissions Tons/Yr: 0
NOX - Oxides of Nitrogen Tons/Yr: 0
SOX - Oxides of Sulphur Tons/Yr: 0
Particulate Matter Tons/Yr: 0
Part. Matter 10 Micrometers & Smllr Tons/Yr: 0

Year: 2000
County Code: 30
Air Basin: SC
Facility ID: 104610
Air District Name: SC
SIC Code: 2599
Air District Name: SOUTH COAST AQMD
Community Health Air Pollution Info System: Not reported
Consolidated Emission Reporting Rule: Not reported
Total Organic Hydrocarbon Gases Tons/Yr: 10
Reactive Organic Gases Tons/Yr: 10
Carbon Monoxide Emissions Tons/Yr: 0
NOX - Oxides of Nitrogen Tons/Yr: 0
SOX - Oxides of Sulphur Tons/Yr: 0
Particulate Matter Tons/Yr: 0
Part. Matter 10 Micrometers & Smllr Tons/Yr: 0

| Map ID | Direction | Distance | Distance (ft.)Site | Database(s) | EPA ID Number |
|--------|-----------|----------|--------------------|-------------|---------------|
|--------|-----------|----------|--------------------|-------------|---------------|

MAP FINDINGS

EDR ID Number

42

ORANGE COUNTY REGISTER
625 N GRAND AVE
SANTA ANA, CA 92707

LUST S109284802
N/A

LUST:
Region: STATE
Global Id: T0605902123
Latitude: 33.750974857
Longitude: -117.8511309
Case Type: LUST Cleanup Site
Status: Open - Remediation
Status Date: 2009-10-27 00:00:00
Lead Agency: SANTA ANA RWQCB (REGION 8)
Case Worker: CAB
Local Agency: SANTA ANA, CITY OF
RB Case Number: 083003109T
LOC Case Number: Not reported
File Location: Not reported
Potential Media Affect: Aquifer used for drinking water supply
Potential Contaminants of Concern: Gasoline
Site History: Not reported

[Click here to access the California GeoTracker records for this facility:](#)

LUST:
Global Id: T0605902123
Contact Type: Regional Board Caseworker
Contact Name: CARL BERNHARDT
Organization Name: SANTA ANA RWQCB (REGION 8)
Address: 3737 MAIN STREET, SUITE 500
City: RIVERSIDE
Email: cbernhardt@waterboards.ca.gov
Phone Number: 9517824495

Global Id: T0605902123
Contact Type: Local Agency Caseworker
Contact Name: CHRISTOPHER CIRAULO
Organization Name: SANTA ANA, CITY OF
Address: 1439 S. BROADWAY
City: SANTA ANA
Email: cciraulo@santa-ana.org
Phone Number: Not reported

LUST:
Global Id: T0605902123
Action Type: ENFORCEMENT
Date: 2001-07-13 00:00:00
Action: Notice of Violation

Global Id: T0605902123
Action Type: Other
Date: 1950-01-01 00:00:00
Action: Leak Discovery

Global Id: T0605902123
Action Type: RESPONSE
Date: 2004-02-28 00:00:00
Action: Monitoring Report - Quarterly

| Map ID Direction Distance Distance (ft.)Site | MAP FINDINGS | EDR ID Number | Database(s) | EPA ID Number |
|---|--------------|---------------|-------------|---------------|
|---|--------------|---------------|-------------|---------------|

ORANGE COUNTY REGISTER (Continued)

S109284802

| | |
|--------------|---------------------------------------|
| Global Id: | T0605902123 |
| Action Type: | RESPONSE |
| Date: | 2003-04-30 00:00:00 |
| Action: | Monitoring Report - Quarterly |
| Global Id: | T0605902123 |
| Action Type: | RESPONSE |
| Date: | 2003-06-14 00:00:00 |
| Action: | Soil and Water Investigation Workplan |
| Global Id: | T0605902123 |
| Action Type: | RESPONSE |
| Date: | 2003-12-09 00:00:00 |
| Action: | Other Report / Document |
| Global Id: | T0605902123 |
| Action Type: | RESPONSE |
| Date: | 2003-07-30 00:00:00 |
| Action: | Monitoring Report - Quarterly |
| Global Id: | T0605902123 |
| Action Type: | RESPONSE |
| Date: | 2003-10-30 00:00:00 |
| Action: | Monitoring Report - Quarterly |
| Global Id: | T0605902123 |
| Action Type: | ENFORCEMENT |
| Date: | 2003-12-08 00:00:00 |
| Action: | * Verbal Communication |
| Global Id: | T0605902123 |
| Action Type: | ENFORCEMENT |
| Date: | 2003-02-19 00:00:00 |
| Action: | Staff Letter |
| Global Id: | T0605902123 |
| Action Type: | RESPONSE |
| Date: | 2004-04-30 00:00:00 |
| Action: | Monitoring Report - Quarterly |
| Global Id: | T0605902123 |
| Action Type: | RESPONSE |
| Date: | 2004-08-28 00:00:00 |
| Action: | Monitoring Report - Quarterly |
| Global Id: | T0605902123 |
| Action Type: | RESPONSE |
| Date: | 2005-01-30 00:00:00 |
| Action: | Monitoring Report - Quarterly |
| Global Id: | T0605902123 |
| Action Type: | RESPONSE |
| Date: | 2008-01-12 00:00:00 |
| Action: | Other Workplan |
| Global Id: | T0605902123 |
| Action Type: | RESPONSE |

| Map ID Direction Distance Distance (ft.)Site | MAP FINDINGS | EDR ID Number | Database(s) | EPA ID Number |
|---|--------------|---------------|-------------|---------------|
|---|--------------|---------------|-------------|---------------|

ORANGE COUNTY REGISTER (Continued)

S109284802

| | |
|--------------|---|
| Date: | 2005-01-30 00:00:00 |
| Action: | Soil and Water Investigation Workplan |
| Global Id: | T0605902123 |
| Action Type: | ENFORCEMENT |
| Date: | 2007-12-12 00:00:00 |
| Action: | Meeting |
| Global Id: | T0605902123 |
| Action Type: | ENFORCEMENT |
| Date: | 2004-04-12 00:00:00 |
| Action: | * Verbal Communication |
| Global Id: | T0605902123 |
| Action Type: | RESPONSE |
| Date: | 2004-10-30 00:00:00 |
| Action: | Monitoring Report - Quarterly |
| Global Id: | T0605902123 |
| Action Type: | RESPONSE |
| Date: | 2005-04-30 00:00:00 |
| Action: | Monitoring Report - Quarterly |
| Global Id: | T0605902123 |
| Action Type: | RESPONSE |
| Date: | 2005-07-30 00:00:00 |
| Action: | Monitoring Report - Quarterly |
| Global Id: | T0605902123 |
| Action Type: | RESPONSE |
| Date: | 2005-08-16 00:00:00 |
| Action: | Soil and Water Investigation Workplan |
| Global Id: | T0605902123 |
| Action Type: | RESPONSE |
| Date: | 2006-01-30 00:00:00 |
| Action: | Monitoring Report - Quarterly |
| Global Id: | T0605902123 |
| Action Type: | REMEDIATION |
| Date: | 1950-01-01 00:00:00 |
| Action: | Excavate and Dispose |
| Global Id: | T0605902123 |
| Action Type: | REMEDIATION |
| Date: | 1950-01-01 00:00:00 |
| Action: | Soil Vapor Extraction w/GAC |
| Global Id: | T0605902123 |
| Action Type: | REMEDIATION |
| Date: | 1950-01-01 00:00:00 |
| Action: | Soil Vapor Extraction w/GAC |
| Global Id: | T0605902123 |
| Action Type: | ENFORCEMENT |
| Date: | 2009-04-30 00:00:00 |
| Action: | Technical Correspondence / Assistance / Other |

| Map ID Direction Distance Distance (ft.)Site | MAP FINDINGS | EDR ID Number | Database(s) | EPA ID Number |
|---|--------------|---------------|-------------|---------------|
|---|--------------|---------------|-------------|---------------|

ORANGE COUNTY REGISTER (Continued)

S109284802

| | |
|--------------|---|
| Global Id: | T0605902123 |
| Action Type: | Other |
| Date: | 1950-01-01 00:00:00 |
| Action: | Leak Reported |
| Global Id: | T0605902123 |
| Action Type: | RESPONSE |
| Date: | 2005-10-30 00:00:00 |
| Action: | Soil and Water Investigation Report |
| Global Id: | T0605902123 |
| Action Type: | RESPONSE |
| Date: | 2005-10-30 00:00:00 |
| Action: | Monitoring Report - Quarterly |
| Global Id: | T0605902123 |
| Action Type: | RESPONSE |
| Date: | 2008-05-30 00:00:00 |
| Action: | CAP/RAP - Other Report |
| Global Id: | T0605902123 |
| Action Type: | ENFORCEMENT |
| Date: | 2009-08-31 00:00:00 |
| Action: | Verbal Enforcement |
| Global Id: | T0605902123 |
| Action Type: | ENFORCEMENT |
| Date: | 2005-03-15 00:00:00 |
| Action: | Staff Letter |
| Global Id: | T0605902123 |
| Action Type: | RESPONSE |
| Date: | 2002-11-15 00:00:00 |
| Action: | Monitoring Report - Quarterly |
| Global Id: | T0605902123 |
| Action Type: | RESPONSE |
| Date: | 2007-07-30 00:00:00 |
| Action: | Other Report / Document |
| Global Id: | T0605902123 |
| Action Type: | ENFORCEMENT |
| Date: | 2007-04-12 00:00:00 |
| Action: | Staff Letter |
| Global Id: | T0605902123 |
| Action Type: | ENFORCEMENT |
| Date: | 2005-09-02 00:00:00 |
| Action: | Staff Letter |
| Global Id: | T0605902123 |
| Action Type: | ENFORCEMENT |
| Date: | 2010-05-13 00:00:00 |
| Action: | Technical Correspondence / Assistance / Other |
| Global Id: | T0605902123 |
| Action Type: | ENFORCEMENT |

| Map ID Direction Distance Distance (ft.)Site | MAP FINDINGS | EDR ID Number | Database(s) | EPA ID Number |
|---|--------------|---------------|-------------|---------------|
|---|--------------|---------------|-------------|---------------|

ORANGE COUNTY REGISTER (Continued)

S109284802

| | |
|--------------|-------------------------------|
| Date: | 2006-05-26 00:00:00 |
| Action: | Meeting |
| Global Id: | T0605902123 |
| Action Type: | RESPONSE |
| Date: | 2010-03-09 00:00:00 |
| Action: | CAP/RAP - Other Report |
| Global Id: | T0605902123 |
| Action Type: | ENFORCEMENT |
| Date: | 2008-02-26 00:00:00 |
| Action: | Staff Letter |
| Global Id: | T0605902123 |
| Action Type: | RESPONSE |
| Date: | 2003-02-07 00:00:00 |
| Action: | Monitoring Report - Quarterly |

| | | | |
|----|--|------------|-------------------|
| 42 | ORANGE COUNTY REGISTER THE 625 N. GRAND AVENUE SANTA ANA, CA 92701 | ENVIROSTOR | S110494124 N/A |
|----|--|------------|-------------------|

ENVIROSTOR:

| | |
|------------------------|---------------------------|
| Site Type: | Tiered Permit |
| Site Type Detailed: | Tiered Permit |
| Acres: | Not reported |
| NPL: | NO |
| Regulatory Agencies: | NONE SPECIFIED |
| Lead Agency: | NONE SPECIFIED |
| Program Manager: | Not reported |
| Supervisor: | Not reported |
| Division Branch: | Cleanup Cypress |
| Facility ID: | 71002942 |
| Site Code: | Not reported |
| Assembly: | 69 |
| Senate: | 34 |
| Special Program: | Not reported |
| Status: | Not reported |
| Status Date: | Not reported |
| Restricted Use: | NO |
| Site Mgmt. Req.: | NONE SPECIFIED |
| Funding: | Not reported |
| Latitude: | 33.750856 |
| Longitude: | -117.851543 |
| APN: | NONE SPECIFIED |
| Past Use: | NONE SPECIFIED |
| Potential COC: | NONE SPECIFIED |
| Confirmed COC: | NONE SPECIFIED |
| Potential Description: | NONE SPECIFIED |
| Alias Name: | CAD981984792 |
| Alias Type: | EPA Identification Number |
| Alias Name: | 71002942 |
| Alias Type: | Envirostor ID Number |

Completed Info:

| | |
|--------------------------|--------------|
| Completed Area Name: | Not reported |
| Completed Sub Area Name: | Not reported |

| Map ID | Direction | Distance | Distance (ft.)Site | Database(s) | EDR ID Number | EPA ID Number |
|--------|-----------|----------|--------------------|-------------|---------------|---------------|
|--------|-----------|----------|--------------------|-------------|---------------|---------------|

MAP FINDINGS

ORANGE COUNTY REGISTER THE (Continued)

S110494124

Completed Document Type: Not reported
Completed Date: Not reported
Comments: Not reported

Future Area Name: Not reported
Future Sub Area Name: Not reported
Future Document Type: Not reported
Future Due Date: Not reported
Schedule Area Name: Not reported
Schedule Sub Area Name: Not reported
Schedule Document Type: Not reported
Schedule Due Date: Not reported
Schedule Revised Date: Not reported

| | | | |
|----|--|----------------------|-------------------|
| 42 | ORANGE COUNTY REGISTER 625 SANTA ANA, CA 92707 | HIST CORTESE LUST | S104753823 N/A |
|----|--|----------------------|-------------------|

CORTESE:
Region: CORTESE
Facility County Code: 30
Reg By: LTNKA
Reg Id: 083003109T

LUST REG 8:
Region: 8
County: Orange
Regional Board: Santa Ana Region
Facility Status: Post remedial action monitoring
Case Number: 083003109T
Local Case Num: Not reported
Case Type: Aquifer affected
Substance: Gasoline
Qty Leaked: Not reported
Abate Method: Excavate and Dispose - remove contaminated soil and dispose in approved site
Cross Street: FRUIT
Enf Type: VER
Funding: Not reported
How Discovered: Not reported
How Stopped: Not reported
Leak Cause: Not reported
Leak Source: Not reported
Global ID: T0605902123
How Stopped Date: Not reported
Enter Date: 2/10/1998
Review Date: 12/10/1997
Prelim Assess: 6/29/1998
Discover Date: 12/10/1997
Enforcement Date: 7/13/2001
Close Date: Not reported
Workplan: Not reported
Pollution Char: 1/20/2005
Remed Plan: Not reported
Remed Action: Not reported
Monitoring: 1/20/2005
Enter Date: 2/10/1998

| Map ID | Direction | Distance | Distance (ft.)Site | Database(s) | EDR ID Number | EPA ID Number |
|--------|-----------|----------|--------------------|-------------|---------------|---------------|
|--------|-----------|----------|--------------------|-------------|---------------|---------------|

MAP FINDINGS

ORANGE COUNTY REGISTER (Continued)

S104753823

GW Qualifies: =
Soil Qualifies: Not reported
Operator: Not reported
Facility Contact: Not reported
Interim: Not reported
Oversite Program: LUST
Latitude: 33.75097486
Longitude: -117.8511309
MTBE Date: 12/17/2002
Max MTBE GW: 290
MTBE Concentration: 3
Max MTBE Soil: Not reported
MTBE Fuel: 1
MTBE Tested: MTBE Detected. Site tested for MTBE & MTBE detected
MTBE Class: C
Staff: CAB
Staff Initials: JB
Lead Agency: Regional Board
Local Agency: Santa Ana, Orange County
Hydr Basin #: COASTAL PLAIN OF ORA
Beneficial: Not reported
Priority: Not reported
Cleanup Fund Id: Not reported
Work Suspended: Not reported
Summary: Not reported

| | | | |
|----|---|------------|-------------------|
| 43 | VIC'S GARAGE 601 E 6TH ST SANTA ANA, CA 92701 | SWEEPS UST | S106934092 N/A |
|----|---|------------|-------------------|

SWEEPS UST:
Status: Not reported
Comp Number: 520
Number: Not reported
Board Of Equalization: Not reported
Ref Date: Not reported
Act Date: Not reported
Created Date: Not reported
Tank Status: Not reported
Owner Tank Id: Not reported
Swrcb Tank Id: 30-020-000520-000001
Actv Date: Not reported
Capacity: 550
Tank Use: M.V. FUEL
Stg: PRODUCT
Content: REG UNLEADED
Number Of Tanks: 3
Status: Not reported
Comp Number: 520
Number: Not reported
Board Of Equalization: Not reported
Ref Date: Not reported
Act Date: Not reported
Created Date: Not reported
Tank Status: Not reported
Owner Tank Id: Not reported
Swrcb Tank Id: 30-020-000520-000002

Map ID
Direction
Distance
Distance (ft.)Site

MAP FINDINGS

EDR ID Number
Database(s)
EPA ID Number

VIC'S GARAGE (Continued)

S106934092

Actv Date: Not reported
Capacity: 550
Tank Use: M.V. FUEL
Stg: PRODUCT
Content: REG UNLEADED
Number Of Tanks: Not reported

Status: Not reported
Comp Number: 520
Number: Not reported
Board Of Equalization: Not reported
Ref Date: Not reported
Act Date: Not reported
Created Date: Not reported
Tank Status: Not reported
Owner Tank Id: Not reported
Swrcb Tank Id: 30-020-000520-000003
Actv Date: Not reported
Capacity: 550
Tank Use: M.V. FUEL
Stg: PRODUCT
Content: REG UNLEADED
Number Of Tanks: Not reported

43 JOHNSONS PAINT & BODY SHOP JUL
406 E SANTA ANA BLVD
SANTA ANA, CA 92701

EMI S106833582
N/A

EMI:
Year: 1987
County Code: 30
Air Basin: SC
Facility ID: 14564
Air District Name: SC
SIC Code: 7538
Air District Name: SOUTH COAST AQMD
Community Health Air Pollution Info System: Not reported
Consolidated Emission Reporting Rule: Not reported
Total Organic Hydrocarbon Gases Tons/Yr: 2
Reactive Organic Gases Tons/Yr: 2
Carbon Monoxide Emissions Tons/Yr: 0
NOX - Oxides of Nitrogen Tons/Yr: 0
SOX - Oxides of Sulphur Tons/Yr: 0
Particulate Matter Tons/Yr: 0
Part. Matter 10 Micrometers & Smllr Tons/Yr: 0

43 VIC'S GARAGE
601 EAST SANTA ANA BLVD
SANTA ANA, CA 92701

HAZNET S103666367
N/A

HAZNET:
Year: 1993
Gepaid: CAL921783818
Contact: FERRIS H SCOTT
Telephone: 7145437329
Mailing Name: Not reported

Map ID
Direction
Distance
Distance (ft.)Site

MAP FINDINGS

EDR ID Number
Database(s)
EPA ID Number

VIC'S GARAGE (Continued)

S103666367

Mailing Address: 601 E SANTA ANA BLVD
Mailing City,St,Zip: SANTA ANA, CA 927014146
Gen County: Orange
TSD EPA ID: CAD982484933
TSD County: 7
Waste Category: Other empty containers 30 gallons or more
Disposal Method: R01
Tons: 1.0000
Facility County: Orange

44 CUSTOM AUTO SERVICE INC
302 FRENCH ST
SANTA ANA, CA 92701

RCRA-SQG FINDS 1001967498
CAR000069773

RCRA-SQG:

Date form received by agency:04/07/2000
Facility name: CUSTOM AUTO SERVICE INC
Facility address: 302 FRENCH ST
SANTA ANA, CA 927014884
EPA ID: CAR000069773
Contact: ROBERT ESCALANTE
Contact address: 302 FRENCH ST
SANTA ANA, CA 927014884
Contact country: US
Contact telephone: (714) 543-2980
Contact email: Not reported
EPA Region: 09
Classification: Small Small Quantity Generator
Description: Handler: generates more than 100 and less than 1000 kg of hazardous waste during any calendar month and accumulates less than 6000 kg of hazardous waste at any time; or generates 100 kg or less of hazardous waste during any calendar month, and accumulates more than 1000 kg of hazardous waste at any time

Owner/Operator Summary:

Owner/operator name: ROBERT ESCALANTE
Owner/operator address: 302 FRENCH ST
SANTA ANA, CA 92701
Owner/operator country: Not reported
Owner/operator telephone: (714) 543-2980
Legal status: Private
Owner/Operator Type: Owner
Owner/Op start date: Not reported
Owner/Op end date: Not reported

Handler Activities Summary:

U.S. importer of hazardous waste: No
Mixed waste (haz. and radioactive): No
Recycler of hazardous waste: No
Transporter of hazardous waste: No
Treater, storer or disposer of HW: No
Underground injection activity: No
On-site burner exemption: No
Furnace exemption: No
Used oil fuel burner: No
Used oil processor: No
User oil refiner: No

| Map ID | Direction | Distance | Distance (ft.)Site | Database(s) | EPA ID Number |
|--------|-----------|----------|--------------------|-------------|---------------|
|--------|-----------|----------|--------------------|-------------|---------------|

MAP FINDINGS

EDR ID Number

CUSTOM AUTO SERVICE INC (Continued)

1001967498

Used oil fuel marketer to burner: No
Used oil Specification marketer: No
Used oil transfer facility: No
Used oil transporter: No

Historical Generators:

Date form received by agency: 04/07/2000
Facility name: CUSTOM AUTO SERVICE INC
Classification: Small Quantity Generator

Hazardous Waste Summary:

Waste code: D000
Waste name: Not Defined

Waste code: D039
Waste name: TETRACHLOROETHYLENE

Violation Status: No violations found

FINDS:

Registry ID: 110002934834

Environmental Interest/Information System

California Hazardous Waste Tracking System - Datamart (HWTS-DATAMART) provides California with information on hazardous waste shipments for generators, transporters, and treatment, storage, and disposal facilities.

RCRAInfo is a national information system that supports the Resource Conservation and Recovery Act (RCRA) program through the tracking of events and activities related to facilities that generate, transport, and treat, store, or dispose of hazardous waste. RCRAInfo allows RCRA program staff to track the notification, permit, compliance, and corrective action activities required under RCRA.

44

450 WEST 4TH ST
SANTA ANA, CA 92701

CHMIRS S105885219
N/A

CHMIRS:

OES Incident Number: 02-3566
OES notification: 6/30/200210:37:57 AM
OES Date: Not reported
OES Time: Not reported
Incident Date: Not reported
Date Completed: Not reported
Property Use: Not reported
Agency Id Number: Not reported
Agency Incident Number: Not reported
Time Notified: Not reported
Time Completed: Not reported
Surrounding Area: Not reported
Estimated Temperature: Not reported
Property Management: Not reported
Special Studies 1: Not reported

| Map ID | Direction | Distance | Distance (ft.)Site | Database(s) | EPA ID Number |
|--------|-----------|----------|--------------------|-------------|---------------|
|--------|-----------|----------|--------------------|-------------|---------------|

MAP FINDINGS

EDR ID Number

(Continued)

S105885219

Special Studies 2: Not reported
Special Studies 3: Not reported
Special Studies 4: Not reported
Special Studies 5: Not reported
Special Studies 6: Not reported
More Than Two Substances Involved?: Not reported
Resp Agency Personnel # Of Decontaminated: Not reported
Responding Agency Personnel # Of Injuries: Not reported
Responding Agency Personnel # Of Fatalities: Not reported
Others Number Of Decontaminated: Not reported
Others Number Of Injuries: Not reported
Others Number Of Fatalities: Not reported
Vehicle Make/year: Not reported
Vehicle License Number: Not reported
Vehicle State: Not reported
Vehicle Id Number: Not reported
CA/DOT/PUC/ICC Number: Not reported
Company Name: Not reported
Reporting Officer Name/ID: Not reported
Report Date: Not reported
Comments: Not reported
Facility Telephone: Not reported
Waterway Involved: Yes
Waterway: Storm Drain
Spill Site: Not reported
Cleanup By: Unknown
Containment: Not reported
What Happened: Not reported
Type: Not reported
Measure: Not reported
Other: Not reported
Date/Time: Not reported
Year: 2002
Agency: Orange Co Sanitation District
Incident Date: 6/30/200212:00:00 AM
Admin Agency: Santa Ana Fire Department
Amount: Not reported
Contained: Yes
Site Type: Road
E Date: Not reported
Substance: Sewage
Quantity Released: Not reported
BBLs: 0
Cups: 0
CUFT: 0
Gallons: 200
Grams: 0
Pounds: 0
Liters: 0
Ounces: 0
Pints: 0
Quarts: 0
Sheen: 0
Tons: 0
Unknown: 0
Evacuations: 0
Number of Injuries: 0

| Map ID | Direction | Distance | Distance (ft.)Site | Database(s) | EDR ID Number | EPA ID Number |
|--------|-----------|----------|--------------------|-------------|---------------|---------------|
|--------|-----------|----------|--------------------|-------------|---------------|---------------|

MAP FINDINGS

(Continued)

S105885219

Number of Fatalities: 0
Description: Substance was possibly released due to line blockage. Substance has been contained and no longer running.

| | | | |
|----|--|----------------------|-------------------|
| 44 | TALIN TIRE INC. 409 04TH SANTA ANA, CA 92701 | HIST CORTESE LUST | S105026412 N/A |
|----|--|----------------------|-------------------|

CORTESE:
Region: CORTESE
Facility County Code: 30
Reg By: LTNKA
Reg Id: 083002444T

LUST REG 8:
Region: 8
County: Orange
Regional Board: Santa Ana Region
Facility Status: Case Closed
Case Number: 083002444T
Local Case Num: Not reported
Case Type: Soil only
Substance: Gasoline
Qty Leaked: Not reported
Abate Method: Not reported
Cross Street: FRENCH
Enf Type: CLOS
Funding: Not reported
How Discovered: Tank Closure
How Stopped: Not reported
Leak Cause: UNK
Leak Source: Tank
Global ID: T0605901745
How Stopped Date: 5/4/1994
Enter Date: 6/16/1994
Review Date: 5/4/1994
Prelim Assess: Not reported
Discover Date: 5/4/1994
Enforcement Date: Not reported
Close Date: 6/30/1994
Workplan: Not reported
Pollution Char: Not reported
Remed Plan: Not reported
Remed Action: Not reported
Monitoring: Not reported
Enter Date: 6/16/1994
GW Qualifies: Not reported
Soil Qualifies: Not reported
Operator: Not reported
Facility Contact: Not reported
Interim: Not reported
Oversite Program: LUST
Latitude: 33.74809649
Longitude: -117.8641602
MTBE Date: Not reported
Max MTBE GW: Not reported
MTBE Concentration: 0

| Map ID | Direction | Distance | Distance (ft.)Site | Database(s) | EDR ID Number | EPA ID Number |
|--------|-----------|----------|--------------------|-------------|---------------|---------------|
|--------|-----------|----------|--------------------|-------------|---------------|---------------|

MAP FINDINGS

TALIN TIRE INC. (Continued)

S105026412

Max MTBE Soil: Not reported
MTBE Fuel: 1
MTBE Tested: Site NOT Tested for MTBE.Includes Unknown and Not Analyzed.
MTBE Class: *
Staff: RS
Staff Initials: JB
Lead Agency: Local Agency
Local Agency: Santa Ana, Orange County
Hydr Basin #: COASTAL PLAIN OF ORA
Beneficial: Not reported
Priority: Not reported
Cleanup Fund Id: Not reported
Work Suspended: Not reported
Summary: Not reported

| | | | |
|----|---|------------|-------------------|
| 44 | TALIN TIRE INC 409 E 004TH ST SANTA ANA, CA 92701 | CA FID UST | S101589673 N/A |
|----|---|------------|-------------------|

CA FID UST:
Facility ID: 30017811
Regulated By: UTNKA
Regulated ID: Not reported
Cortese Code: Not reported
SIC Code: Not reported
Facility Phone: 7148352255
Mail To: Not reported
Mailing Address: 631 ELIZABETH DR
Mailing Address 2: Not reported
Mailing City,St,Zip: SANTA ANA 92701
Contact: Not reported
Contact Phone: Not reported
DUNs Number: Not reported
NPDES Number: Not reported
EPA ID: Not reported
Comments: Not reported
Status: Active

| | | | |
|----|--|--------|-------------------|
| 44 | SPECTRUM COMMUNITY 450 E 4TH SANTA ANA, CA 92701 | HAZNET | S103988931 N/A |
|----|--|--------|-------------------|

HAZNET:
Year: 1998
Gepaid: CAC001374664
Contact: SPECTRUM COMMUNITY
Telephone: 7145424510
Mailing Name: Not reported
Mailing Address: 5150 OVERLAND AVE
Mailing City,St,Zip: CULVER CITY, CA 902310000
Gen County: Orange
TSD EPA ID: CAD982444481
TSD County: San Bernardino
Waste Category: Unspecified oil-containing waste
Disposal Method: H01
Tons: 3.2500

| Map ID | Direction | Distance | Distance (ft.) | Site | Database(s) | EPA ID Number | EDR ID Number |
|--------|-----------|----------|----------------|------|-------------|---------------|---------------|
|--------|-----------|----------|----------------|------|-------------|---------------|---------------|

MAP FINDINGS

SPECTRUM COMMUNITY (Continued)

Facility County: Orange

S103988931

| | | | |
|----|---|--------|-------------------|
| 44 | CIDY'S GIFT 108 EAST 4TH STREET SANTA ANA, CA 92701 | HAZNET | S103956397 N/A |
|----|---|--------|-------------------|

HAZNET:

Year: 1994
Gepaid: CAL931245784
Contact: CHONG KIL SOK
Telephone: 7149535869
Mailing Name: Not reported
Mailing Address: 108 E 4TH ST # A
Mailing City,St,Zip: SANTA ANA, CA 927014602
Gen County: Orange
TSD EPA ID: CAD108040858
TSD County: Los Angeles
Waste Category: Photochemicals/photoprocessing waste
Disposal Method: R01
Tons: .0917
Facility County: Orange

| | | | |
|----|--|--------|-------------------|
| 44 | BANK OF AMERICA 102 W 4TH ST SANTA ANA, CA 92701 | HAZNET | S108742951 N/A |
|----|--|--------|-------------------|

HAZNET:

Year: 2006
Gepaid: CAC002606779
Contact: JOE RYAN
Telephone: 7147925940
Mailing Name: Not reported
Mailing Address: 275 VALENCIA AVE
Mailing City,St,Zip: BREA, CA 92823
Gen County: Orange
TSD EPA ID: AZC950823111
TSD County: 99
Waste Category: Other inorganic solid waste
Disposal Method: Not reported
Tons: 2.52
Facility County: Orange

Year: 2006
Gepaid: CAC002603110
Contact: RICHARD OLIVER
Telephone: 7147926754
Mailing Name: Not reported
Mailing Address: 275 VALENCIA AVE
Mailing City,St,Zip: BREA, CA 92823
Gen County: Orange
TSD EPA ID: AZC950823111
TSD County: 99
Waste Category: Other inorganic solid waste
Disposal Method: Not reported
Tons: 12.64
Facility County: Orange

| Map ID | Direction | Distance | Distance (ft.) | Site | Database(s) | EPA ID Number | EDR ID Number |
|--------|-----------|----------|----------------|------|-------------|---------------|---------------|
|--------|-----------|----------|----------------|------|-------------|---------------|---------------|

MAP FINDINGS

| | | | |
|----|---|-----------------------------|----------------------------|
| 44 | NUMERO UNO ELECTRONICS 210 W 4TH ST SANTA ANA, CA 92701 | RCRA-SQG FINDS HAZNET | 1000886177 CA0000127316 |
|----|---|-----------------------------|----------------------------|

RCRA-SQG:

Date form received by agency: 02/17/1994

Facility name: NUMERO UNO ELECTRONICS
Facility address: 210 W 4TH ST
SANTA ANA, CA 92701

EPA ID: CA0000127316
Mailing address: W 4TH ST
SANTA ANA, CA 92701

Contact: CHUN K PAK
Contact address: 210 W 4TH ST
SANTA ANA, CA 92701

Contact country: US
Contact telephone: (714) 543-1261
Contact email: Not reported

EPA Region: 09

Classification: Small Small Quantity Generator

Description: Handler: generates more than 100 and less than 1000 kg of hazardous waste during any calendar month and accumulates less than 6000 kg of hazardous waste at any time; or generates 100 kg or less of hazardous waste during any calendar month, and accumulates more than 1000 kg of hazardous waste at any time

Owner/Operator Summary:

Owner/operator name: CHUN K PAK
Owner/operator address: 210 W 4TH ST
SANTA ANA, CA 92701
Owner/operator country: Not reported
Owner/operator telephone: (714) 543-1261
Legal status: Private
Owner/Operator Type: Owner
Owner/Op start date: Not reported
Owner/Op end date: Not reported

Handler Activities Summary:

U.S. importer of hazardous waste: No
Mixed waste (haz. and radioactive): No
Recycler of hazardous waste: No
Transporter of hazardous waste: No
Treater, storer or disposer of HW: No
Underground injection activity: No
On-site burner exemption: No
Furnace exemption: No
Used oil fuel burner: No
Used oil processor: No
User oil refiner: No
Used oil fuel marketer to burner: No
Used oil Specification marketer: No
Used oil transfer facility: No
Used oil transporter: No

Violation Status: No violations found

FINDS:

Registry ID: 110002613100

Map ID
Direction
Distance
Distance (ft.)Site

MAP FINDINGS

EDR ID Number
Database(s) EPA ID Number

NUMERO UNO ELECTRONICS (Continued)

1000886177

Environmental Interest/Information System

RCRAInfo is a national information system that supports the Resource Conservation and Recovery Act (RCRA) program through the tracking of events and activities related to facilities that generate, transport, and treat, store, or dispose of hazardous waste. RCRAInfo allows RCRA program staff to track the notification, permit, compliance, and corrective action activities required under RCRA.

HAZNET:

Year: 1995
Gepaid: CA0000127316
Contact: CHUN K PAK
Telephone: 7145431261
Mailing Name: Not reported
Mailing Address: 210 W 4TH ST
Mailing City,St,Zip: SANTA ANA, CA 927010000
Gen County: Orange
TSD EPA ID: CAD108040858
TSD County: Los Angeles
Waste Category: Photochemicals/photoprocessing waste
Disposal Method: R01
Tons: .3753
Facility County: Orange

Year: 1994
Gepaid: CA0000127316
Contact: CHUN K PAK
Telephone: 7145431261
Mailing Name: Not reported
Mailing Address: 210 W 4TH ST
Mailing City,St,Zip: SANTA ANA, CA 927010000
Gen County: Orange
TSD EPA ID: CAD108040858
TSD County: Los Angeles
Waste Category: Photochemicals/photoprocessing waste
Disposal Method: R01
Tons: .1834
Facility County: Orange

44 GROVER BODY SHOP
509 E 4TH ST
SANTA ANA, CA 92701

RCRA-SQG 1000430745
FINDS CAD982008153

RCRA-SQG:

Date form received by agency:06/23/1987
Facility name: GROVER BODY SHOP
Facility address: 509 E 4TH ST
SANTA ANA, CA 92701
EPA ID: CAD982008153
Contact: ENVIRONMENTAL MANAGER
Contact address: 509 E 4TH ST
SANTA ANA, CA 92701
Contact country: US
Contact telephone: (714) 953-6262
Contact email: Not reported
EPA Region: 09

Map ID
Direction
Distance
Distance (ft.)Site

MAP FINDINGS

EDR ID Number
Database(s) EPA ID Number

GROVER BODY SHOP (Continued)

1000430745

Classification: Small Small Quantity Generator
Description: Handler: generates more than 100 and less than 1000 kg of hazardous waste during any calendar month and accumulates less than 6000 kg of hazardous waste at any time; or generates 100 kg or less of hazardous waste during any calendar month, and accumulates more than 1000 kg of hazardous waste at any time

Owner/Operator Summary:

Owner/operator name: THONGLY NOV
Owner/operator address: NOT REQUIRED
NOT REQUIRED, ME 99999
Owner/operator country: Not reported
Owner/operator telephone: (415) 555-1212
Legal status: Private
Owner/Operator Type: Owner
Owner/Op start date: Not reported
Owner/Op end date: Not reported

Owner/operator name: NOT REQUIRED
Owner/operator address: NOT REQUIRED
NOT REQUIRED, ME 99999
Owner/operator country: Not reported
Owner/operator telephone: (415) 555-1212
Legal status: Private
Owner/Operator Type: Operator
Owner/Op start date: Not reported
Owner/Op end date: Not reported

Handler Activities Summary:

U.S. importer of hazardous waste: No
Mixed waste (haz. and radioactive): No
Recycler of hazardous waste: No
Transporter of hazardous waste: No
Treater, storer or disposer of HW: No
Underground injection activity: No
On-site burner exemption: No
Furnace exemption: No
Used oil fuel burner: No
Used oil processor: No
User oil refiner: No
Used oil fuel marketer to burner: No
Used oil Specification marketer: No
Used oil transfer facility: No
Used oil transporter: No

Violation Status: No violations found

FINDS:

Registry ID: 110002774739

Environmental Interest/Information System

RCRAInfo is a national information system that supports the Resource Conservation and Recovery Act (RCRA) program through the tracking of events and activities related to facilities that generate, transport, and treat, store, or dispose of hazardous waste. RCRAInfo allows RCRA program staff to track the notification, permit, compliance, and

| Map ID Direction Distance Distance (ft.)Site | MAP FINDINGS | EDR ID Number | Database(s) | EPA ID Number |
|---|--------------|---------------|-------------|---------------|
|---|--------------|---------------|-------------|---------------|

GROVER BODY SHOP (Continued)

corrective action activities required under RCRA.

1000430745

| | | | | |
|----|--|------|------------|-----|
| 44 | TALIN TIRE INC. 409 E 4TH ST SANTA ANA, CA 92701 | LUST | S109284560 | N/A |
|----|--|------|------------|-----|

LUST:

| | |
|------------------------------------|-------------------------|
| Region: | STATE |
| Global Id: | T0605901745 |
| Latitude: | 33.748096488 |
| Longitude: | -117.8641602 |
| Case Type: | LUST Cleanup Site |
| Status: | Completed - Case Closed |
| Status Date: | 1994-06-30 00:00:00 |
| Lead Agency: | SANTA ANA, CITY OF |
| Case Worker: | CC |
| Local Agency: | SANTA ANA, CITY OF |
| RB Case Number: | 083002444T |
| LOC Case Number: | Not reported |
| File Location: | Not reported |
| Potential Media Affect: | Soil |
| Potential Contaminants of Concern: | Gasoline |
| Site History: | Not reported |

Click here to access the California GeoTracker records for this facility:

LUST:

| | |
|--------------------|-------------------------|
| Global Id: | T0605901745 |
| Contact Type: | Local Agency Caseworker |
| Contact Name: | CHRISTOPHER CIRAULO |
| Organization Name: | SANTA ANA, CITY OF |
| Address: | 1439 S. BROADWAY |
| City: | SANTA ANA |
| Email: | cciraulo@santa-ana.org |
| Phone Number: | Not reported |

| | |
|--------------------|-----------------------------|
| Global Id: | T0605901745 |
| Contact Type: | Regional Board Caseworker |
| Contact Name: | ROSE SCOTT |
| Organization Name: | SANTA ANA RWQCB (REGION 8) |
| Address: | 3737 MAIN STREET, SUITE 500 |
| City: | RIVERSIDE |
| Email: | rscott@waterboards.ca.gov |
| Phone Number: | 9517824130 |

LUST:

| | |
|--------------|---------------------|
| Global Id: | T0605901745 |
| Action Type: | Other |
| Date: | 1950-01-01 00:00:00 |
| Action: | Leak Discovery |

| | |
|--------------|---------------------|
| Global Id: | T0605901745 |
| Action Type: | Other |
| Date: | 1950-01-01 00:00:00 |
| Action: | Leak Stopped |

| | |
|------------|-------------|
| Global Id: | T0605901745 |
|------------|-------------|

| Map ID Direction Distance Distance (ft.)Site | MAP FINDINGS | EDR ID Number | Database(s) | EPA ID Number |
|---|--------------|---------------|-------------|---------------|
|---|--------------|---------------|-------------|---------------|

TALIN TIRE INC. (Continued)

| | |
|--------------|----------------------------------|
| Action Type: | Other |
| Date: | 1950-01-01 00:00:00 |
| Action: | Leak Reported |
| Global Id: | T0605901745 |
| Action Type: | ENFORCEMENT |
| Date: | 1994-06-30 00:00:00 |
| Action: | Closure/No Further Action Letter |

S109284560

| | | | | |
|----|--|--|------------|------------|
| 44 | VACANT SITE 409 E 4TH ST SANTA ANA, CA 92701 | | SWEEPS UST | S106933983 |
|----|--|--|------------|------------|

SWEEPS UST:

| | |
|------------------------|----------------------|
| Status: | Not reported |
| Comp Number: | 465 |
| Number: | Not reported |
| Board Of Equalization: | Not reported |
| Ref Date: | Not reported |
| Act Date: | Not reported |
| Created Date: | Not reported |
| Tank Status: | Not reported |
| Owner Tank Id: | Not reported |
| Swrcb Tank Id: | 30-020-000465-000001 |
| Actv Date: | Not reported |
| Capacity: | 1000 |
| Tank Use: | M.V. FUEL |
| Stg: | PRODUCT |
| Content: | REG UNLEADED |
| Number Of Tanks: | 1 |

| | | | | |
|----|--|--|--------|------------|
| 44 | 1X MAHONEY ENTERPRISE INC 407 E 4TH ST SANTA ANA, CA 92799 | | HAZNET | S102796386 |
|----|--|--|--------|------------|

HAZNET:

| | |
|----------------------|-------------------------|
| Year: | 1994 |
| Gepaid: | CAC000900680 |
| Contact: | Not reported |
| Telephone: | 0000000000 |
| Mailing Name: | Not reported |
| Mailing Address: | PO BOX 6568 |
| Mailing City,St,Zip: | ORANGE, CA 926670000 |
| Gen County: | Orange |
| TSD EPA ID: | CAT080013352 |
| TSD County: | Los Angeles |
| Waste Category: | Waste oil and mixed oil |
| Disposal Method: | R01 |
| Tons: | .1668 |
| Facility County: | Orange |

| | |
|------------|--------------|
| Year: | 1994 |
| Gepaid: | CAC000900680 |
| Contact: | Not reported |
| Telephone: | 0000000000 |

Map ID
Direction
Distance
Distance (ft.)Site

MAP FINDINGS

EDR ID Number
Database(s) EPA ID Number

1X MAHONEY ENTERPRISE INC (Continued)

S102796386

Mailing Name: Not reported
Mailing Address: PO BOX 6568
Mailing City,St,Zip: ORANGE, CA 926670000
Gen County: Orange
TSD EPA ID: CAD982484933
TSD County: 7
Waste Category: Other empty containers 30 gallons or more
Disposal Method: R01
Tons: .5000
Facility County: Orange

44 FIESTA BBQ, MIN KEE SUNG DBA
305 E 4TH ST.
SANTA ANA, CA 92701

EMI S106831068
N/A

EMI:
Year: 1990
County Code: 30
Air Basin: SC
Facility ID: 76908
Air District Name: SC
SIC Code: 5812
Air District Name: SOUTH COAST AQMD
Community Health Air Pollution Info System: Not reported
Consolidated Emission Reporting Rule: Not reported
Total Organic Hydrocarbon Gases Tons/Yr: 0
Reactive Organic Gases Tons/Yr: 0
Carbon Monoxide Emissions Tons/Yr: 0
NOX - Oxides of Nitrogen Tons/Yr: 0
SOX - Oxides of Sulphur Tons/Yr: 0
Particulate Matter Tons/Yr: 0
Part. Matter 10 Micrometers & Smllr Tons/Yr: 0

44 FIESTA CAMERA * PHOTO
201 EAST 4TH STREET
SANTA ANA, CA 92701

HAZNET S103639969
N/A

HAZNET:
Year: 1998
Gepaid: CAL931245825
Contact: CHONG KIL SOK
Telephone: 7148354045
Mailing Name: Not reported
Mailing Address: 201 E 4TH ST
Mailing City,St,Zip: SANTA ANA, CA 927014603
Gen County: Orange
TSD EPA ID: CAD108040858
TSD County: Los Angeles
Waste Category: Photochemicals/photoprocessing waste
Disposal Method: R01
Tons: 1.3761
Facility County: Orange

Year: 1997
Gepaid: CAL931245825
Contact: CHONG KIL SOK

Map ID
Direction
Distance
Distance (ft.)Site

MAP FINDINGS

EDR ID Number
Database(s) EPA ID Number

FIESTA CAMERA * PHOTO (Continued)

S103639969

Telephone: 7148354045
Mailing Name: Not reported
Mailing Address: 201 E 4TH ST
Mailing City,St,Zip: SANTA ANA, CA 927014603
Gen County: Orange
TSD EPA ID: CAD108040858
TSD County: Los Angeles
Waste Category: Photochemicals/photoprocessing waste
Disposal Method: R01
Tons: 1.6263
Facility County: Orange

Year: 1996
Gepaid: CAL931245825
Contact: CHONG KIL SOK
Telephone: 7148354045
Mailing Name: Not reported
Mailing Address: 201 E 4TH ST
Mailing City,St,Zip: SANTA ANA, CA 927014603
Gen County: Orange
TSD EPA ID: CAD108040858
TSD County: Los Angeles
Waste Category: Photochemicals/photoprocessing waste
Disposal Method: R01
Tons: 1.5012
Facility County: Orange

Year: 1995
Gepaid: CAL931245825
Contact: CHONG KIL SOK
Telephone: 7148354045
Mailing Name: Not reported
Mailing Address: 201 E 4TH ST
Mailing City,St,Zip: SANTA ANA, CA 927014603
Gen County: Orange
TSD EPA ID: CAD108040858
TSD County: Los Angeles
Waste Category: Photochemicals/photoprocessing waste
Disposal Method: R01
Tons: 1.2510
Facility County: Orange

Year: 1994
Gepaid: CAL931245825
Contact: CHONG KIL SOK
Telephone: 7148354045
Mailing Name: Not reported
Mailing Address: 201 E 4TH ST
Mailing City,St,Zip: SANTA ANA, CA 927014603
Gen County: Orange
TSD EPA ID: CAD108040858
TSD County: Los Angeles
Waste Category: Photochemicals/photoprocessing waste
Disposal Method: R01
Tons: 1.5012
Facility County: Orange

| Map ID Direction Distance Distance (ft.)Site | MAP FINDINGS | EDR ID Number | Database(s) | EPA ID Number |
|---|--------------|---------------|-------------|---------------|
|---|--------------|---------------|-------------|---------------|

FIESTA CAMERA * PHOTO (Continued)

S103639969

[Click this hyperlink](#) while viewing on your computer to access
2 additional CA_HAZNET: record(s) in the EDR Site Report.

| | | | | |
|----|---|--------|------------|-----|
| 44 | O.J.B. ENGINEERING 411 W 4TH STREET SANTA ANA, CA 92701 | HAZNET | S102804593 | N/A |
|----|---|--------|------------|-----|

HAZNET:

Year: 1995
Gepaid: CAC001070056
Contact: GENERAL SERVICES ADMIN.
Telephone: 0000000000
Mailing Name: Not reported
Mailing Address: P.O. BOX 6405
Mailing City,St,Zip: SAN BERNARDINO, CA 924126405
Gen County: Orange
TSD EPA ID: CAD982484933
TSD County: 7
Waste Category: Other empty containers 30 gallons or more
Disposal Method: R01
Tons: .2500
Facility County: Orange

Year: 1995
Gepaid: CAC001070056
Contact: GENERAL SERVICES ADMIN.
Telephone: 0000000000
Mailing Name: Not reported
Mailing Address: P.O. BOX 6405
Mailing City,St,Zip: SAN BERNARDINO, CA 924126405
Gen County: Orange
TSD EPA ID: CAD982484933
TSD County: 7
Waste Category: Other empty containers 30 gallons or more
Disposal Method: Not reported
Tons: .3500
Facility County: Orange

| | | | | |
|----|---|--------|------------|-----|
| 44 | 411 W. 4TH ST. IN FRONT OF THE RONALD REGAN FEDERAL COURTHOU SANTA ANA, CA | CHMIRS | S108403614 | N/A |
|----|---|--------|------------|-----|

CHMIRS:

OES Incident Number: 05-3489
OES notification: 6/10/200508:43:22 PM
OES Date: Not reported
OES Time: Not reported
Incident Date: Not reported
Date Completed: Not reported
Property Use: Not reported
Agency Id Number: Not reported
Agency Incident Number: Not reported
Time Notified: Not reported
Time Completed: Not reported
Surrounding Area: Not reported
Estimated Temperature: Not reported

| Map ID Direction Distance Distance (ft.)Site | MAP FINDINGS | EDR ID Number | Database(s) | EPA ID Number |
|---|--------------|---------------|-------------|---------------|
|---|--------------|---------------|-------------|---------------|

(Continued)

S108403614

Property Management: Not reported
Special Studies 1: Not reported
Special Studies 2: Not reported
Special Studies 3: Not reported
Special Studies 4: Not reported
Special Studies 5: Not reported
Special Studies 6: Not reported
More Than Two Substances Involved?: Not reported
Resp Agency Personnel # Of Decontaminated: Not reported
Responding Agency Personnel # Of Injuries: Not reported
Responding Agency Personnel # Of Fatalities: Not reported
Others Number Of Decontaminated: Not reported
Others Number Of Injuries: Not reported
Others Number Of Fatalities: Not reported
Vehicle Make/year: Not reported
Vehicle License Number: Not reported
Vehicle State: Not reported
Vehicle Id Number: Not reported
CA/DOT/PUC/ICC Number: Not reported
Company Name: Not reported
Reporting Officer Name/ID: Not reported
Report Date: Not reported
Comments: Not reported
Facility Telephone: Not reported
Waterway Involved: Not reported
Waterway: Not reported
Spill Site: Not reported
Cleanup By: N/A
Containment: Not reported
What Happened: Not reported
Type: Not reported
Measure: Not reported
Other: Not reported
Date/Time: Not reported
Year: 2005
Agency: City of Santa Ana Fire Hazmat Unit
Incident Date: 6/10/200512:00:00 AM
Admin Agency: Santa Ana Fire Department
Amount: Not reported
Contained: Yes
Site Type: Other
E Date: Not reported
Substance: Natural Gas
Quantity Released: Not reported
BBLs: 0
Cups: 0
CUFT: 10
Gallons: 0.000000
Grams: 0
Pounds: 0
Liters: 0
Ounces: 0
Pints: 0
Quarts: 0
Sheen: 0
Tons: 0
Unknown: 0

| Map ID | Direction | Distance | Distance (ft.)Site | Database(s) | EPA ID Number | EDR ID Number |
|--------|-----------|----------|--------------------|-------------|---------------|---------------|
|--------|-----------|----------|--------------------|-------------|---------------|---------------|

MAP FINDINGS

(Continued)

S108403614

Evacuations: 0
Number of Injuries: 0
Number of Fatalities: 0
Description: Release was due to mis-communication between the local gas company and the contractor. A 2 plastic line which had 45lb pressure in it was severed. Contractor was drilling holes to put in security barriers at the Ronald Regan Courthouse. Substancee was free flowing for approx 1 1/2 hours. THE AMOUNT RELEASED IS AN ESTIMATE ONLY ON BEHALF OF THE R/P. The responsible is undetermined at this time.

| | | | |
|----|---|--------|-------------------|
| 44 | RONALD REGAN FEDERAL BUILDING & U S COURTHOUSE 411 W 4TH ST SANTA ANA, CA 92701 | HAZNET | S109934109 N/A |
|----|---|--------|-------------------|

HAZNET:

Year: 2008
Gepaid: CAL000297939
Contact: TINA HINGORANI
Telephone: 7143384661
Mailing Name: Not reported
Mailing Address: 24000 AVILA RD STE 4100
Mailing City,St,Zip: LAGUNA NIGUEL, CA 92677
Gen County: Orange
TSD EPA ID: CAD008252405
TSD County: Los Angeles
Waste Category: Liquids with halogenated organic compounds >= 1,000 Mg./L
Disposal Method: FUEL BLENDING PRIOR TO ENERGY RECOVERY AT ANOTHER SITE
Tons: 0.1251
Facility County: Orange

| | | | |
|----|--|--------------------------|-------------------|
| 44 | GILBERT & STEARNS INC 609 E 4TH ST SANTA ANA, CA 92712 | CA FID UST SWEEPS UST | S101589259 N/A |
|----|--|--------------------------|-------------------|

CA FID UST:

Facility ID: 30004686
Regulated By: UTKNI
Regulated ID: Not reported
Cortese Code: Not reported
SIC Code: Not reported
Facility Phone: 7145477695
Mail To: Not reported
Mailing Address: 609 E 4TH ST
Mailing Address 2: Not reported
Mailing City,St,Zip: SANTA ANA 92712
Contact: Not reported
Contact Phone: Not reported
DUNs Number: Not reported
NPDES Number: Not reported
EPA ID: Not reported
Comments: Not reported
Status: Inactive

SWEEPS UST:

Status: Not reported
Comp Number: 479

| Map ID | Direction | Distance | Distance (ft.)Site | Database(s) | EPA ID Number | EDR ID Number |
|--------|-----------|----------|--------------------|-------------|---------------|---------------|
|--------|-----------|----------|--------------------|-------------|---------------|---------------|

MAP FINDINGS

GILBERT & STEARNS INC (Continued)

S101589259

Number: Not reported
Board Of Equalization: Not reported
Ref Date: Not reported
Act Date: Not reported
Created Date: Not reported
Tank Status: Not reported
Owner Tank Id: Not reported
Swrcb Tank Id: 30-020-000479-000001
Actv Date: Not reported
Capacity: 550
Tank Use: M.V. FUEL
Stg: PRODUCT
Content: REG UNLEADED
Number Of Tanks: 1

| | | | |
|----|--|------|-------------------|
| 44 | GILBERT AND STEARNS 609 E 4TH ST SANTA ANA, CA 92712 | LUST | S109284808 N/A |
|----|--|------|-------------------|

LUST:

Region: STATE
Global Id: T0605902127
Latitude: 33.74829
Longitude: -117.862039
Case Type: LUST Cleanup Site
Status: Completed - Case Closed
Status Date: 2001-08-10 00:00:00
Lead Agency: SANTA ANA, CITY OF
Case Worker: CC
Local Agency: SANTA ANA, CITY OF
RB Case Number: 083003121T
LOC Case Number: Not reported
File Location: Not reported
Potential Media Affect: Soil
Potential Contaminants of Concern: Gasoline
Site History: Not reported

[Click here to access the California GeoTracker records for this facility:](#)

LUST:

Global Id: T0605902127
Contact Type: Regional Board Caseworker
Contact Name: CARL BERNHARDT
Organization Name: SANTA ANA RWQCB (REGION 8)
Address: 3737 MAIN STREET, SUITE 500
City: RIVERSIDE
Email: cbernhardt@waterboards.ca.gov
Phone Number: 9517824495

Global Id: T0605902127
Contact Type: Local Agency Caseworker
Contact Name: CHRISTOPHER CIRAULO
Organization Name: SANTA ANA, CITY OF
Address: 1439 S. BROADWAY
City: SANTA ANA
Email: cciraulo@santa-ana.org
Phone Number: Not reported

Map ID
Direction
Distance
Distance (ft.)Site

MAP FINDINGS

EDR ID Number
Database(s)
EPA ID Number

GILBERT AND STEARNS (Continued)

S109284808

LUST:
Global Id: T0605902127
Action Type: Other
Date: 1950-01-01 00:00:00
Action: Leak Discovery

Global Id: T0605902127
Action Type: Other
Date: 1950-01-01 00:00:00
Action: Leak Reported

44 GILBERT AND STEARNS
609
SANTA ANA, CA 92712

HIST CORTESE
LUST

S103249112
N/A

CORTESE:
Region: CORTESE
Facility County Code: 30
Reg By: LTNKA
Reg Id: 083003121T

LUST REG 8:
Region: 8
County: Orange
Regional Board: Santa Ana Region
Facility Status: Leak being confirmed
Case Number: 083003121T
Local Case Num: Not reported
Case Type: Soil only
Substance: Gasoline
Qty Leaked: Not reported
Abate Method: Excavate and Dispose - remove contaminated soil and dispose in approved site

Cross Street: MINTER
Enf Type: CLOS
Funding: Not reported
How Discovered: Not reported
How Stopped: Not reported
Leak Cause: Not reported
Leak Source: Not reported
Global ID: T0605902127
How Stopped Date: Not reported
Enter Date: 2/1/1998
Review Date: 1/1/1965
Prelim Assess: Not reported
Discover Date: 8/16/1991
Enforcement Date: Not reported
Close Date: 8/10/2001
Workplan: Not reported
Pollution Char: Not reported
Remed Plan: Not reported
Remed Action: Not reported
Monitoring: Not reported
Enter Date: 2/1/1998
GW Qualifies: Not reported
Soil Qualifies: Not reported

Map ID
Direction
Distance
Distance (ft.)Site

MAP FINDINGS

EDR ID Number
Database(s)
EPA ID Number

GILBERT AND STEARNS (Continued)

S103249112

Operator: Not reported
Facility Contact: Not reported
Interim: Not reported
Oversite Program: LUST
Latitude: 33.7481415
Longitude: -117.8633891
MTBE Date: Not reported
Max MTBE GW: Not reported
MTBE Concentration: 0
Max MTBE Soil: Not reported
MTBE Fuel: 1
MTBE Tested: Site NOT Tested for MTBE.Includes Unknown and Not Analyzed.
MTBE Class: +
Staff: CAB
Staff Initials: JB
Lead Agency: Local Agency
Local Agency: Santa Ana, Orange County
Hydr Basin #: COASTAL PLAIN OF ORA
Beneficial: Not reported
Priority: Not reported
Cleanup Fund Id: Not reported
Work Suspended: Not reported
Summary: Not reported

44 CITY OF SANTA ANA/REDEVELOPMENT AGENCY
4TH & BROADWAY
SANTA ANA, CA 92701

HAZNET

S106085997
N/A

HAZNET:
Year: 2002
Gepaid: CAC002485839
Contact: JIM TRAMMEL/GRIFFIN STURCTURES
Telephone: 9494979200
Mailing Name: Not reported
Mailing Address: PO BOX 1988 M25
Mailing City,St,Zip: SANTA ANA, CA 927020000
Gen County: Orange
TSD EPA ID: Not reported
TSD County: 99
Waste Category: Polychlorinated biphenyls and material containing PCBs
Disposal Method: R01
Tons: 0.60
Facility County: Not reported

44 PROPOSED SANTA ANA FEDERAL COU
320 W 5TH ST
SANTA ANA, CA 92701

Orange Co. Industrial Site

S101126419
N/A

Orange Co. Industrial Site:
Case ID: 93IC011
Region: ORANGE
Record ID: RO0000423
Current Status: CLOSED 8/9/1993
Closure Type: Closure certification issued
Released Chemical: ORGANIC COMPOUNDS

| Map ID Direction Distance Distance (ft.)Site | MAP FINDINGS | Database(s) | EDR ID Number EPA ID Number |
|---|--|-------------------|--------------------------------|
| 44 | FIRST AMERICAN TITLE INSURANCE CO 114 E 5TH ST SANTA ANA, CA 92701 RCRA-SQG: Date form received by agency: 06/02/1989 Facility name: FIRST AMERICAN TITLE INSURANCE CO Facility address: 114 E 5TH ST SANTA ANA, CA 92701 EPA ID: CAD982525537 Contact: ENVIRONMENTAL MANAGER Contact address: 114 E 5TH ST SANTA ANA, CA 92701 Contact country: US Contact telephone: (714) 647-4418 Contact email: Not reported EPA Region: 09 Classification: Small Small Quantity Generator Description: Handler: generates more than 100 and less than 1000 kg of hazardous waste during any calendar month and accumulates less than 6000 kg of hazardous waste at any time; or generates 100 kg or less of hazardous waste during any calendar month, and accumulates more than 1000 kg of hazardous waste at any time Owner/Operator Summary: Owner/operator name: NOT REQUIRED Owner/operator address: NOT REQUIRED NOT REQUIRED, ME 99999 Owner/operator country: Not reported Owner/operator telephone: (415) 555-1212 Legal status: Private Owner/Operator Type: Operator Owner/Op start date: Not reported Owner/Op end date: Not reported Owner/operator name: DONALD KENNEDY Owner/operator address: NOT REQUIRED NOT REQUIRED, ME 99999 Owner/operator country: Not reported Owner/operator telephone: (415) 555-1212 Legal status: Private Owner/Operator Type: Owner Owner/Op start date: Not reported Owner/Op end date: Not reported Handler Activities Summary: U.S. importer of hazardous waste: No Mixed waste (haz. and radioactive): No Recycler of hazardous waste: No Transporter of hazardous waste: No Treater, storer or disposer of HW: No Underground injection activity: No On-site burner exemption: No Furnace exemption: No Used oil fuel burner: No Used oil processor: No User oil refiner: No Used oil fuel marketer to burner: No | RCRA-SQG FINDS | 1000387002 CAD982525537 |

| Map ID Direction Distance Distance (ft.)Site | MAP FINDINGS | Database(s) | EDR ID Number EPA ID Number |
|---|---|--|--------------------------------|
| | FIRST AMERICAN TITLE INSURANCE CO (Continued) Used oil Specification marketer: No Used oil transfer facility: No Used oil transporter: No Violation Status: No violations found FINDS: Registry ID: 110002842639 Environmental Interest/Information System RCRAInfo is a national information system that supports the Resource Conservation and Recovery Act (RCRA) program through the tracking of events and activities related to facilities that generate, transport, and treat, store, or dispose of hazardous waste. RCRAInfo allows RCRA program staff to track the notification, permit, compliance, and corrective action activities required under RCRA. | | 1000387002 |
| 44 | PACIFIC BELL (LC116) 507 N. BUSH SANTA ANA, CA 92701 UST: Facility ID: 8782 Latitude: 33.7495957733891 Longitude: -117.86631166935 | UST | U003781947 N/A |
| 44 | PACIFIC BELL 507 N BUSH ST SANTA ANA, CA 92701 RCRA-SQG: Date form received by agency: 09/01/1996 Facility name: PACIFIC BELL Facility address: 507 N BUSH ST SANTA ANA, CA 92701 EPA ID: CAD084159094 Mailing address: 500 S MAIN S TOWER BOCC RM 260 ORANGE, CA 92668 Contact: Not reported Contact address: Not reported Not reported Contact country: Not reported Contact telephone: Not reported Contact email: Not reported EPA Region: 09 Classification: Small Small Quantity Generator Description: Handler: generates more than 100 and less than 1000 kg of hazardous waste during any calendar month and accumulates less than 6000 kg of hazardous waste at any time; or generates 100 kg or less of hazardous waste during any calendar month, and accumulates more than 1000 kg of hazardous waste at any time | RCRA-SQG FINDS CA FID UST HIST UST SWEEPS UST HAZNET EMI | 1000249982 CAD084159094 |

Map ID
Direction
Distance
Distance (ft.)Site

MAP FINDINGS

EDR ID Number
Database(s)
EPA ID Number

PACIFIC BELL (Continued)

1000249982

Owner/Operator Summary:
Owner/operator name: THE PACIFIC TELEPHONE AND TELEGRAPH CO
Owner/operator address: NOT REQUIRED
NOT REQUIRED, ME 99999
Owner/operator country: Not reported
Owner/operator telephone: (415) 555-1212
Legal status: Private
Owner/Operator Type: Owner
Owner/Op start date: Not reported
Owner/Op end date: Not reported
Owner/operator name: NOT REQUIRED
Owner/operator address: NOT REQUIRED
NOT REQUIRED, ME 99999
Owner/operator country: Not reported
Owner/operator telephone: (415) 555-1212
Legal status: Private
Owner/Operator Type: Operator
Owner/Op start date: Not reported
Owner/Op end date: Not reported

Handler Activities Summary:

U.S. importer of hazardous waste: No
Mixed waste (haz. and radioactive): No
Recycler of hazardous waste: No
Transporter of hazardous waste: No
Treater, storer or disposer of HW: No
Underground injection activity: No
On-site burner exemption: No
Furnace exemption: No
Used oil fuel burner: No
Used oil processor: No
User oil refiner: No
Used oil fuel marketer to burner: No
Used oil Specification marketer: No
Used oil transfer facility: No
Used oil transporter: No

Historical Generators:

Date form received by agency: 01/09/1981
Facility name: PACIFIC BELL
Classification: Large Quantity Generator

Violation Status: No violations found

FINDS:

Registry ID: 110002661548

Environmental Interest/Information System

California Hazardous Waste Tracking System - Datamart (HWTS-DATAMART)
provides California with information on hazardous waste shipments for
generators, transporters, and treatment, storage, and disposal
facilities.

RCRAInfo is a national information system that supports the Resource

Map ID
Direction
Distance
Distance (ft.)Site

MAP FINDINGS

EDR ID Number
Database(s)
EPA ID Number

PACIFIC BELL (Continued)

1000249982

Conservation and Recovery Act (RCRA) program through the tracking of
events and activities related to facilities that generate, transport,
and treat, store, or dispose of hazardous waste. RCRAInfo allows RCRA
program staff to track the notification, permit, compliance, and
corrective action activities required under RCRA.

CA FID UST:

Facility ID: 30008792
Regulated By: UTNKA
Regulated ID: CAD084159
Cortese Code: Not reported
SIC Code: Not reported
Facility Phone: 7146661807
Mail To: Not reported
Mailing Address: 1445 VAN NESS
Mailing Address 2: Not reported
Mailing City,St,Zip: SANTA ANA 92701
Contact: Not reported
Contact Phone: Not reported
DUNs Number: Not reported
NPDES Number: Not reported
EPA ID: Not reported
Comments: Not reported
Status: Active

HIST UST:

Region: STATE
Facility ID: 00000057688
Facility Type: Other
Other Type: SIC 4800
Total Tanks: 0002
Contact Name: E.J. KOEHLER
Telephone: 4155426758
Owner Name: PACIFIC BELL
Owner Address: 370 THIRD STREET
Owner City,St,Zip: SAN FRANCISCO, CA 94107

Tank Num: 001
Container Num: 1
Year Installed: 1969
Tank Capacity: 00010500
Tank Used for: PRODUCT
Type of Fuel: DIESEL
Tank Construction: Not reported
Leak Detection: None

Tank Num: 002
Container Num: 2
Year Installed: 1974
Tank Capacity: 00003000
Tank Used for: PRODUCT
Type of Fuel: DIESEL
Tank Construction: Not reported
Leak Detection: None

Map ID
Direction
Distance
Distance (ft.)Site

MAP FINDINGS

EDR ID Number
Database(s) EPA ID Number

PACIFIC BELL (Continued)

1000249982

SWEEPS UST:

Status: A
Comp Number: 41
Number: 1
Board Of Equalization: 44-001027
Ref Date: 06-01-92
Act Date: 06-01-92
Created Date: 07-31-88
Tank Status: A
Owner Tank Id: 642
Swrcb Tank Id: 30-020-000041-000001
Actv Date: 06-01-92
Capacity: 10500
Tank Use: M.V. FUEL
Stg: P
Content: DIESEL
Number Of Tanks: 1

Status: Not reported
Comp Number: 41
Number: Not reported
Board Of Equalization: 44-001027
Ref Date: Not reported
Act Date: Not reported
Created Date: Not reported
Tank Status: Not reported
Owner Tank Id: Not reported
Swrcb Tank Id: 30-020-000041-000002
Actv Date: Not reported
Capacity: 3000
Tank Use: M.V. FUEL
Stg: PRODUCT
Content: DIESEL
Number Of Tanks: 1

HAZNET:

Year: 2008
Gepaid: CAD084159094
Contact: EH & S RECORDKEEPER-RRC
Telephone: 8005669347
Mailing Name: RM 1N200
Mailing Address: 308 S AKARD RM 900
Mailing City,St,Zip: DALLAS, TX 752025399
Gen County: Orange
TSD EPA ID: CAT080013352
TSD County: Los Angeles
Waste Category: Waste oil and mixed oil
Disposal Method: OTHER RECOVERY OF RECLAMATION FOR REUSE INCLUDING ACID REGENERATION, ORGANICS RECOVERY ECT
Tons: 0.418
Facility County: Orange
Year: 2008
Gepaid: CAD084159094
Contact: EH & S RECORDKEEPER-RRC
Telephone: 8005669347

Map ID
Direction
Distance
Distance (ft.)Site

MAP FINDINGS

EDR ID Number
Database(s) EPA ID Number

PACIFIC BELL (Continued)

1000249982

Mailing Name: RM 1N200
Mailing Address: 308 S AKARD RM 900
Mailing City,St,Zip: DALLAS, TX 752025399
Gen County: Orange
TSD EPA ID: CAD028409019
TSD County: Los Angeles
Waste Category: Other organic solids
Disposal Method: STORAGE, BULKING, AND/OR TRANSFER OFF SITE--NO TREATMENT/RECOVERY (H010-H129) OR (H131-H135)
Tons: 0.025
Facility County: Orange

Year: 2008
Gepaid: CAD084159094
Contact: EH & S RECORDKEEPER-RRC
Telephone: 8005669347
Mailing Name: RM 1N200
Mailing Address: 308 S AKARD RM 900
Mailing City,St,Zip: DALLAS, TX 752025399
Gen County: Orange
TSD EPA ID: CAT080013352
TSD County: Los Angeles
Waste Category: Aqueous solution with total organic residues less than 10 percent
Disposal Method: OTHER RECOVERY OF RECLAMATION FOR REUSE INCLUDING ACID REGENERATION, ORGANICS RECOVERY ECT
Tons: 1.89
Facility County: Orange

Year: 2007
Gepaid: CAD084159094
Contact: EH & S RECORDKEEPER-RRC
Telephone: 8005669347
Mailing Name: Not reported
Mailing Address: 308 S AKARD RM 900
Mailing City,St,Zip: DALLAS, TX 752025399
Gen County: Orange
TSD EPA ID: CAD044429835
TSD County: Los Angeles
Waste Category: Off-specification, aged or surplus organics
Disposal Method: STORAGE, BULKING, AND/OR TRANSFER OFF SITE--NO TREATMENT/RECOVERY (H010-H129) OR (H131-H135)
Tons: 0
Facility County: Orange

Year: 2007
Gepaid: CAD084159094
Contact: EH & S RECORDKEEPER-RRC
Telephone: 8005669347
Mailing Name: Not reported
Mailing Address: 308 S AKARD RM 900
Mailing City,St,Zip: DALLAS, TX 752025399
Gen County: Orange
TSD EPA ID: CAD028409019
TSD County: Los Angeles
Waste Category: Other organic solids
Disposal Method: STORAGE, BULKING, AND/OR TRANSFER OFF SITE--NO TREATMENT/RECOVERY (H010-H129) OR (H131-H135)

Map ID
Direction
Distance
Distance (ft.)Site

MAP FINDINGS

EDR ID Number
Database(s)
EPA ID Number

PACIFIC BELL (Continued)

Tons: 0.1
Facility County: Orange

1000249982

[Click this hyperlink](#) while viewing on your computer to access
11 additional CA_HAZNET: record(s) in the EDR Site Report.

EMI:

Year: 1987
County Code: 30
Air Basin: SC
Facility ID: 4587
Air District Name: SC
SIC Code: 4922
Air District Name: SOUTH COAST AQMD
Community Health Air Pollution Info System: Not reported
Consolidated Emission Reporting Rule: Not reported
Total Organic Hydrocarbon Gases Tons/Yr: 0
Reactive Organic Gases Tons/Yr: 0
Carbon Monoxide Emissions Tons/Yr: 0
NOX - Oxides of Nitrogen Tons/Yr: 0
SOX - Oxides of Sulphur Tons/Yr: 0
Particulate Matter Tons/Yr: 0
Part. Matter 10 Micrometers & Smllr Tons/Yr: 0

Year: 1990
County Code: 30
Air Basin: SC
Facility ID: 4587
Air District Name: SC
SIC Code: 4813
Air District Name: SOUTH COAST AQMD
Community Health Air Pollution Info System: Not reported
Consolidated Emission Reporting Rule: Not reported
Total Organic Hydrocarbon Gases Tons/Yr: 0
Reactive Organic Gases Tons/Yr: 0
Carbon Monoxide Emissions Tons/Yr: 0
NOX - Oxides of Nitrogen Tons/Yr: 0
SOX - Oxides of Sulphur Tons/Yr: 0
Particulate Matter Tons/Yr: 0
Part. Matter 10 Micrometers & Smllr Tons/Yr: 0

44 SERGIO R. AGUILAR DDS INC
520 NORTH MAIN ST #120
SANTA ANA, CA 92701

HAZNET:

Year: 2002
Gepaid: CAL000145612
Contact: DR AGUILAR/OWNER
Telephone: 7148354057
Mailing Name: Not reported
Mailing Address: 520 N MAIN ST STE 120
Mailing City,St,Zip: SANTA ANA, CA 927010000
Gen County: Orange
TSD EPA ID: Not reported
TSD County: Santa Clara
Waste Category: Other inorganic solid waste

HAZNET S103987416
N/A

Map ID
Direction
Distance
Distance (ft.)Site

MAP FINDINGS

EDR ID Number
Database(s)
EPA ID Number

SERGIO R. AGUILAR DDS INC (Continued)

Disposal Method: Not reported
Tons: 0.00
Facility County: Not reported

S103987416

Year: 2001
Gepaid: CAL000145612
Contact: DR AGUILAR/OWNER
Telephone: 7148354057
Mailing Name: Not reported
Mailing Address: 520 N MAIN ST STE 120
Mailing City,St,Zip: SANTA ANA, CA 927010000
Gen County: Orange
TSD EPA ID: Not reported
TSD County: Los Angeles
Waste Category: Other inorganic solid waste
Disposal Method: H01
Tons: 0
Facility County: Not reported

Year: 2001
Gepaid: CAL000145612
Contact: DR AGUILAR/OWNER
Telephone: 7148354057
Mailing Name: Not reported
Mailing Address: 520 N MAIN ST STE 120
Mailing City,St,Zip: SANTA ANA, CA 927010000
Gen County: Orange
TSD EPA ID: Not reported
TSD County: Santa Clara
Waste Category: Other inorganic solid waste
Disposal Method: Not reported
Tons: 0
Facility County: Not reported

Year: 2001
Gepaid: CAL000145612
Contact: DR AGUILAR/OWNER
Telephone: 7148354057
Mailing Name: Not reported
Mailing Address: 520 N MAIN ST STE 120
Mailing City,St,Zip: SANTA ANA, CA 927010000
Gen County: Orange
TSD EPA ID: Not reported
TSD County: Santa Clara
Waste Category: Oxygenated solvents (acetone, butanol, ethyl acetate, etc.)
Disposal Method: Not reported
Tons: 0.02
Facility County: Not reported

Year: 2000
Gepaid: CAL000145612
Contact: SERGIO R. AGUILAR DDS
Telephone: 7148354057
Mailing Name: Not reported
Mailing Address: 520 N MAIN ST STE 120
Mailing City,St,Zip: SANTA ANA, CA 927010000
Gen County: Orange

| Map ID | Direction | Distance | Distance (ft.)Site | Database(s) | EDR ID Number | EPA ID Number |
|--------|-----------|----------|--------------------|-------------|---------------|---------------|
|--------|-----------|----------|--------------------|-------------|---------------|---------------|

SERGIO R. AGUILAR DDS INC (Continued)

TSD EPA ID: CAD028409019
TSD County: Los Angeles
Waste Category: Other inorganic solid waste
Disposal Method: H01
Tons: .0001
Facility County: Orange

S103987416

[Click this hyperlink](#) while viewing on your computer to access
3 additional CA_HAZNET: record(s) in the EDR Site Report.

| | | | |
|----|-----------------------------|--------|-------------------|
| 44 | 500 N MAIN SANTA ANA, CA | CHMIRS | S105659230 N/A |
|----|-----------------------------|--------|-------------------|

CHMIRS:

OES Incident Number: 99-4665
OES notification: 11/2/199906:15:06 PM
OES Date: Not reported
OES Time: Not reported
Incident Date: Not reported
Date Completed: Not reported
Property Use: Not reported
Agency Id Number: Not reported
Agency Incident Number: Not reported
Time Notified: Not reported
Time Completed: Not reported
Surrounding Area: Not reported
Estimated Temperature: Not reported
Property Management: Not reported
Special Studies 1: Not reported
Special Studies 2: Not reported
Special Studies 3: Not reported
Special Studies 4: Not reported
Special Studies 5: Not reported
Special Studies 6: Not reported
More Than Two Substances Involved?: Not reported
Resp Agency Personel # Of Decontaminated: Not reported
Responding Agency Personel # Of Injuries: Not reported
Responding Agency Personel # Of Fatalities: Not reported
Others Number Of Decontaminated: Not reported
Others Number Of Injuries: Not reported
Others Number Of Fatalities: Not reported
Vehicle Make/year: Not reported
Vehicle License Number: Not reported
Vehicle State: Not reported
Vehicle Id Number: Not reported
CA/DOT/PUC/ICC Number: Not reported
Company Name: Not reported
Reporting Officer Name/ID: Not reported
Report Date: Not reported
Comments: Not reported
Facility Telephone: Not reported
Waterway Involved: No
Waterway: Not reported
Spill Site: Not reported
Cleanup By: Fire Dept.
Containment: Not reported
What Happened: Not reported

| Map ID | Direction | Distance | Distance (ft.)Site | Database(s) | EDR ID Number | EPA ID Number |
|--------|-----------|----------|--------------------|-------------|---------------|---------------|
|--------|-----------|----------|--------------------|-------------|---------------|---------------|

(Continued)

S105659230

Type: Not reported
Measure: Not reported
Other: Not reported
Date/Time: Not reported
Year: 1999
Agency: Santa Ana Fire Dept
Incident Date: 11/2/199912:00:00 AM
Admin Agency: Santa Ana Fire Department
Amount: Not reported
Contained: Yes
Site Type: Road
E Date: Not reported
Substance: Calcium carbonate powder
Quantity Released: Not reported
BBLs: 0
Cups: 0
CUFT: 0
Gallons: 0
Grams: 0
Pounds: 200
Liters: 0
Ounces: 0
Pints: 0
Quarts: 0
Sheen: 0
Tons: 0
Unknown: 0
Evacuations: 0
Number of Injuries: 0
Number of Fatalities: 0
Description: Truck lost a tie down strap, wrapped around the wheel and broke open one of the bags on the road.

| | | | |
|----|---|--------|-------------------|
| 44 | WESTERN DENTAL SERVICES, INC. 500 NORTH MAIN STREET SANTA ANA, CA 92701 | HAZNET | S109433583 N/A |
|----|---|--------|-------------------|

HAZNET:

Year: 2009
Gepaid: CAL000149178
Contact: EDWARD SALDANA, FACILITIES MGR
Telephone: 8004174444
Mailing Name: Not reported
Mailing Address: 530 S MAIN STREET PO BOX 14227
Mailing City,St,Zip: ORANGE, CA 928630000
Gen County: Orange
TSD EPA ID: CAD044429835
TSD County: Los Angeles
Waste Category: Liquids with chromium (VI) >= 500 Mg./L
Disposal Method: Not reported
Tons: Not reported
Facility County: Orange

Year: 2009
Gepaid: CAL000149178
Contact: EDWARD SALDANA, FACILITIES MGR
Telephone: 8004174444
Mailing Name: Not reported

Map ID
Direction
Distance
Distance (ft.)Site

MAP FINDINGS

EDR ID Number

Database(s) EPA ID Number

WESTERN DENTAL SERVICES, INC. (Continued)

S109433583

Mailing Address: 530 S MAIN STREET PO BOX 14227
Mailing City,St,Zip: ORANGE, CA 928630000
Gen County: Orange
TSD EPA ID: CAD044429835
TSD County: Los Angeles
Waste Category: Unspecified organic liquid mixture
Disposal Method: Not reported
Tons: Not reported
Facility County: Orange

Year: 2009
Gepaid: CAL000149178
Contact: EDWARD SALDANA, FACILITIES MGR
Telephone: 8004174444
Mailing Name: Not reported
Mailing Address: 530 S MAIN STREET PO BOX 14227
Mailing City,St,Zip: ORANGE, CA 928630000
Gen County: Orange
TSD EPA ID: CAD044429835
TSD County: Los Angeles
Waste Category: Unspecified organic liquid mixture
Disposal Method: STORAGE, BULKING, AND/OR TRANSFER OFF SITE--NO TREATMENT/RECOVERY (H010-H129) OR (H131-H135)
Tons: 0.0136
Facility County: Orange

Year: 2009
Gepaid: CAL000149178
Contact: EDWARD SALDANA, FACILITIES MGR
Telephone: 8004174444
Mailing Name: Not reported
Mailing Address: 530 S MAIN STREET PO BOX 14227
Mailing City,St,Zip: ORANGE, CA 928630000
Gen County: Orange
TSD EPA ID: CAD044429835
TSD County: Los Angeles
Waste Category: Unspecified oil-containing waste
Disposal Method: Not reported
Tons: Not reported
Facility County: Orange

Year: 2008
Gepaid: CAL000149178
Contact: EDWARD SALDANA, FACILITIES MGR
Telephone: 8004174444
Mailing Name: LINDA CUEVA/CONTROLLER
Mailing Address: 530 S MAIN STREET PO BOX 14227
Mailing City,St,Zip: ORANGE, CA 928630000
Gen County: Orange
TSD EPA ID: CAD028409019
TSD County: Los Angeles
Waste Category: Unspecified organic liquid mixture
Disposal Method: FUEL BLENDING PRIOR TO ENERGY RECOVERY AT ANOTHER SITE
Tons: 0.034
Facility County: Orange

Map ID
Direction
Distance
Distance (ft.)Site

MAP FINDINGS

EDR ID Number

Database(s) EPA ID Number

WESTERN DENTAL SERVICES, INC. (Continued)

S109433583

[Click this hyperlink](#) while viewing on your computer to access
1 additional CA_HAZNET: record(s) in the EDR Site Report.

44 WESTERN DENTAL SERVICES, INC.
500 NORTH MAIN STREET
SANTA ANA, CA 92701

HAZNET S103995552
N/A

HAZNET:
Year: 2006
Gepaid: CAL000149178
Contact: EDWARD SALDANA, FACILITIES MGR
Telephone: 8004174444
Mailing Name: Not reported
Mailing Address: 530 S MAIN STREET PO BOX 14227
Mailing City,St,Zip: ORANGE, CA 928630000
Gen County: Orange
TSD EPA ID: CAL000175030
TSD County: Santa Clara
Waste Category: Oxygenated solvents (acetone, butanol, ethyl acetate, etc.)
Disposal Method: Not reported
Tons: 0.01
Facility County: Orange

Year: 2005
Gepaid: CAL000149178
Contact: DORI LONGWORTH FACILITIES MGR
Telephone: 7144808000
Mailing Name: Not reported
Mailing Address: 530 S MAIN STREET PO BOX 14227
Mailing City,St,Zip: ORANGE, CA 928630000
Gen County: Orange
TSD EPA ID: CAL000175030
TSD County: Santa Clara
Waste Category: Other inorganic solid waste
Disposal Method: Not reported
Tons: 0.02
Facility County: Not reported

Year: 2004
Gepaid: CAL000149178
Contact: DORI LONGWORTH FACILITIES MGR
Telephone: 7144808000
Mailing Name: Not reported
Mailing Address: 530 S MAIN STREET PO BOX 14227
Mailing City,St,Zip: ORANGE, CA 928630000
Gen County: Orange
TSD EPA ID: CAL000175030
TSD County: Santa Clara
Waste Category: Other inorganic solid waste
Disposal Method: Not reported
Tons: 0.02
Facility County: Not reported

Year: 2003
Gepaid: CAL000149178
Contact: DORI LONGWORTH FACILITIES MGR
Telephone: 7144803000
Mailing Name: LINDA CUEVA/CONTROLLER

Map ID
Direction
Distance
Distance (ft.)Site

MAP FINDINGS

EDR ID Number
Database(s) EPA ID Number

WESTERN DENTAL SERVICES, INC. (Continued)

S10399552

Mailing Address: 530 S MAIN STREET PO BOX 14227
Mailing City,St,Zip: ORANGE, CA 928630000
Gen County: Orange
TSD EPA ID: CAL000212588
TSD County: Orange
Waste Category: Oxygenated solvents (acetone, butanol, ethyl acetate, etc.)
Disposal Method: T01
Tons: 0.02
Facility County: Orange

Year: 2003
Gepaid: CAL000149178
Contact: DORI LONGWORTH FACILITIES MGR
Telephone: 7144803000
Mailing Name: LINDA CUEVA/CONTROLLER
Mailing Address: 530 S MAIN STREET PO BOX 14227
Mailing City,St,Zip: ORANGE, CA 928630000
Gen County: Orange
TSD EPA ID: CAL000212588
TSD County: Orange
Waste Category: Other inorganic solid waste
Disposal Method: R01
Tons: 0
Facility County: Orange

[Click this hyperlink](#) while viewing on your computer to access
29 additional CA_HAZNET: record(s) in the EDR Site Report.

44 BIRTCHER ANDERSON PROPERTIES
405 W 5TH ST
SANTA ANA, CA 92701

HAZNET S108743252
N/A

HAZNET:

Year: 2007
Gepaid: CAC002618111
Contact: BEVERLY LEWIS
Telephone: 7142459455
Mailing Name: Not reported
Mailing Address: 200 W SANTA ANA BLVD STE 555
Mailing City,St,Zip: SANTA ANA, CA 927017563
Gen County: Orange
TSD EPA ID: CAD028409019
TSD County: Los Angeles
Waste Category: Unspecified aqueous solution
Disposal Method: DISCHARGE TO SEWER/POTW OR NPDES(WITH PRIOR STORAGE--WITH OR WITHOUT TREATMENT)
Tons: 2.94
Facility County: Orange

Year: 2006
Gepaid: CAC002602305
Contact: RICHARD LEE
Telephone: 7142459455
Mailing Name: Not reported
Mailing Address: 405 W 5TH ST STE 200
Mailing City,St,Zip: SANTA ANA, CA 927014519
Gen County: Orange
TSD EPA ID: CAD099452708

Map ID
Direction
Distance
Distance (ft.)Site

MAP FINDINGS

EDR ID Number
Database(s) EPA ID Number

BIRTCHER ANDERSON PROPERTIES (Continued)

S108743252

TSD County: Los Angeles
Waste Category: Waste oil and mixed oil
Disposal Method: R01
Tons: 3.44
Facility County: Orange

44 PACIFIC BELL
514 N SPURGEON
SANTA ANA, CA 92701

RCRA-NonGen 1000250403
FINDS CAT080025430

RCRA-NonGen:

Date form received by agency: 01/20/1981
Facility name: PACIFIC BELL
Facility address: 514 N SPURGEON
SANTA ANA, CA 92701
EPA ID: CAT080025430
Mailing address: 500 S MAIN S TOWER BOCC RM 260
ORANGE, CA 92668
Contact: ENVIRONMENTAL MANAGER
Contact address: 514 N SPURGEON
SANTA ANA, CA 92701
Contact country: US
Contact telephone: (714) 972-5116
Contact email: Not reported
EPA Region: 09
Classification: Non-Generator
Description: Handler: Non-Generators do not presently generate hazardous waste

Owner/Operator Summary:

Owner/operator name: THE PACIFIC TELEPHONE AND TELEGRAPH CO
Owner/operator address: NOT REQUIRED
NOT REQUIRED, ME 99999
Owner/operator country: Not reported
Owner/operator telephone: (415) 555-1212
Legal status: Private
Owner/Operator Type: Owner
Owner/Op start date: Not reported
Owner/Op end date: Not reported

Owner/operator name: NOT REQUIRED
Owner/operator address: NOT REQUIRED
NOT REQUIRED, ME 99999
Owner/operator country: Not reported
Owner/operator telephone: (415) 555-1212
Legal status: Private
Owner/Operator Type: Operator
Owner/Op start date: Not reported
Owner/Op end date: Not reported

Handler Activities Summary:

U.S. importer of hazardous waste: No
Mixed waste (haz. and radioactive): No
Recycler of hazardous waste: No
Transporter of hazardous waste: No
Treater, storer or disposer of HW: No
Underground injection activity: No
On-site burner exemption: No

Map ID
Direction
Distance
Distance (ft.)Site

MAP FINDINGS

EDR ID Number
Database(s)
EPA ID Number

PACIFIC BELL (Continued)

Furnace exemption: No
Used oil fuel burner: No
Used oil processor: No
User oil refiner: No
Used oil fuel marketer to burner: No
Used oil Specification marketer: No
Used oil transfer facility: No
Used oil transporter: No

Violation Status: No violations found

FINDS:

Registry ID: 110002952449

Environmental Interest/Information System

RCRAInfo is a national information system that supports the Resource Conservation and Recovery Act (RCRA) program through the tracking of events and activities related to facilities that generate, transport, and treat, store, or dispose of hazardous waste. RCRAInfo allows RCRA program staff to track the notification, permit, compliance, and corrective action activities required under RCRA.

44 CLINICA MEDICA FAMILIAR DE OF SANTA ANA
517 NORTH MAIN ST.#100
SANTA ANA, CA 92701

HAZNET: HAZNET S103957779
N/A

Year: 1995
Gepaid: CAL000091573
Contact: LATINO HEALTH SERV MEDCIAL GRP
Telephone: 0000000000
Mailing Name: Not reported
Mailing Address: PO BOX 116
Mailing City,St,Zip: SANTA ANA, CA 927020000
Gen County: Orange
TSD EPA ID: CAL000121946
TSD County: Marin
Waste Category: Metal sludge (Alkaline solution (pH >= 12.5) with metals)
Disposal Method: R01
Tons: .0150
Facility County: Orange

44 COUNTY OF ORANGE/PUBLIC WORKS
333 W SANTA ANA BLVD
SANTA ANA, CA 92701

HAZNET: HAZNET S109932241
N/A

Year: 2009
Gepaid: CAL000347964
Contact: RON LERNAS
Telephone: 7145677744
Mailing Name: Not reported
Mailing Address: 1143 E FRUIT ST
Mailing City,St,Zip: SANTA ANA, CA 92701
Gen County: Orange

Map ID
Direction
Distance
Distance (ft.)Site

MAP FINDINGS

EDR ID Number
Database(s)
EPA ID Number

COUNTY OF ORANGE/PUBLIC WORKS (Continued)

TSD EPA ID: CAT080013352
TSD County: Los Angeles
Waste Category: Tank bottom waste
Disposal Method: OTHER RECOVERY OF RECLAMATION FOR REUSE INCLUDING ACID REGENERATION, ORGANICS RECOVERY ECT
Tons: 0.04
Facility County: Orange

Year: 2009
Gepaid: CAL000347964
Contact: RON LERNAS
Telephone: 7145677744
Mailing Name: Not reported
Mailing Address: 1143 E FRUIT ST
Mailing City,St,Zip: SANTA ANA, CA 92701
Gen County: Orange
TSD EPA ID: CAD009007626
TSD County: Los Angeles
Waste Category: Asbestos containing waste
Disposal Method: LANDFILL OR SURFACE IMPOUNDMENT THAT WILL BE CLOSED AS LANDFILL(TO INCLUDE ON-SITE TREATMENT AND/OR STABILIZATION)
Tons: 0.8
Facility County: Orange

Year: 2008
Gepaid: CAC002637100
Contact: RON LEMAS
Telephone: 7146673281
Mailing Name: Not reported
Mailing Address: 1143 E FRUIT ST
Mailing City,St,Zip: SANTA ANA, CA 92701
Gen County: Orange
TSD EPA ID: CAD009007626
TSD County: Los Angeles
Waste Category: Asbestos containing waste
Disposal Method: LANDFILL OR SURFACE IMPOUNDMENT THAT WILL BE CLOSED AS LANDFILL(TO INCLUDE ON-SITE TREATMENT AND/OR STABILIZATION)
Tons: 0.4
Facility County: Orange

44 SANTA ANA COMMUNITY DAY
609 N. SPURGEON
SANTA ANA, CA 92701

FINDS 1008249039
N/A

FINDS:

Registry ID: 110036835645

Environmental Interest/Information System

NCES (National Center for Education Statistics) is the primary federal entity for collecting and analyzing data related to education in the United States and other nations and the institute of education sciences.

| Map ID Direction Distance Distance (ft.)Site | MAP FINDINGS | Database(s) | EDR ID Number EPA ID Number |
|---|--|-------------|--------------------------------|
| 44 | US POSTAL SERVICE 615 BUSH STREET SANTA ANA, CA 92601 HAZNET: Year: 1995 Gepaid: CAC001132408 Contact: US POSTAL SERVICE Telephone: 0000000000 Mailing Name: Not reported Mailing Address: 615 BUSH STREET Mailing City,St,Zip: SANTA ANA, CA 926010000 Gen County: Orange TSD EPA ID: CAD067786749 TSD County: Los Angeles Waste Category: Asbestos containing waste Disposal Method: D80 Tons: .0842 Facility County: Orange | HAZNET | S103993741 N/A |
| 44 | U.S. POSTAL SERVICE/SPURGEON STATION 615 BUSH STREET SANTA ANA, CA 92702 HAZNET: Year: 1998 Gepaid: CAL000153075 Contact: U.S. POSTAL SERVICE Telephone: 7146676794 Mailing Name: Not reported Mailing Address: PO BOX 21184 Mailing City,St,Zip: SANTA ANA, CA 927117184 Gen County: Orange TSD EPA ID: AZR000005454 TSD County: 99 Waste Category: Polychlorinated biphenyls and material containing PCBs Disposal Method: Not reported Tons: .6127 Facility County: Orange | HAZNET | S103993001 N/A |
| 45 | REBECCA ARVIZU 1121 W 6TH ST SANTA ANA, CA 92703 SWEEPS UST: Status: Not reported Comp Number: 512 Number: Not reported Board Of Equalization: Not reported Ref Date: Not reported Act Date: Not reported Created Date: Not reported Tank Status: Not reported Owner Tank Id: Not reported Swrcb Tank Id: 30-020-000512-000001 Actv Date: Not reported Capacity: 550 Tank Use: M.V. FUEL | SWEEPS UST | S106931185 N/A |

| Map ID Direction Distance Distance (ft.)Site | MAP FINDINGS | Database(s) | EDR ID Number EPA ID Number |
|---|---|-------------|--------------------------------|
| | REBECCA ARVIZU (Continued) Stg: PRODUCT Content: LEADED Number Of Tanks: 1 | | S106931185 |
| 46 | ORANGE COUNTY LAW LIBRARY 515 N FLOWER ST SANTA ANA, CA 92703 HAZNET: Year: 2005 Gepaid: CAC002595657 Contact: MARY RUTH STORE Telephone: 7148343002 Mailing Name: Not reported Mailing Address: 515 NO FLOWER ST Mailing City,St,Zip: SANTA ANA, CA 927010000 Gen County: Orange TSD EPA ID: CAD009007626 TSD County: Los Angeles Waste Category: Asbestos containing waste Disposal Method: D80 Tons: 0.84 Facility County: Not reported | HAZNET | S108215516 N/A |
| 46 | 1X COUNTY OF ORANGE/CENTRAL UTILITY 525 N FLOWER ST SANTA ANA, CA 92702 HAZNET: Year: 1994 Gepaid: CAC000886832 Contact: COUNTY OF ORANGE Telephone: 0000000000 Mailing Name: Not reported Mailing Address: GSA/FO Mailing City,St,Zip: SANTA ANA, CA 927010000 Gen County: Orange TSD EPA ID: CAD028409019 TSD County: Los Angeles Waste Category: Unspecified oil-containing waste Disposal Method: H01 Tons: 5.5000 Facility County: Orange Year: 1994 Gepaid: CAC000886832 Contact: COUNTY OF ORANGE Telephone: 0000000000 Mailing Name: Not reported Mailing Address: GSA/FO Mailing City,St,Zip: SANTA ANA, CA 927010000 Gen County: Orange TSD EPA ID: CAD028409019 TSD County: Los Angeles Waste Category: Unspecified oil-containing waste Disposal Method: T01 | HAZNET | S103946988 N/A |

Map ID
Direction
Distance
Distance (ft.)Site

MAP FINDINGS

EDR ID Number
Database(s)
EPA ID Number

1X COUNTY OF ORANGE/CENTRAL UTILITY (Continued)

S103946988

Tons: .4587
Facility County: Orange

Year: 1994
Gepaid: CAC000886832
Contact: COUNTY OF ORANGE
Telephone: 0000000000
Mailing Name: Not reported
Mailing Address: GSA/FO
Mailing City,St,Zip: SANTA ANA, CA 927010000
Gen County: Orange
TSD EPA ID: CAD028409019
TSD County: Los Angeles
Waste Category: Waste oil and mixed oil
Disposal Method: T01
Tons: 25.5829
Facility County: Orange

46 ORANGE COUNTY GSA
525 N FLOWER ST
SANTA ANA, CA 92702

LUST S109284142
N/A

LUST:

Region: STATE
Global Id: T0605900574
Latitude: 33.7490853
Longitude: -117.8764067
Case Type: LUST Cleanup Site
Status: Open - Verification Monitoring
Status Date: 2007-11-10 00:00:00
Lead Agency: SANTA ANA RWQCB (REGION 8)
Case Worker: CAB
Local Agency: SANTA ANA, CITY OF
RB Case Number: 083000725T
LOC Case Number: Not reported
File Location: Not reported
Potential Media Affect: Aquifer used for drinking water supply
Potential Contaminants of Concern: Diesel, Gasoline
Site History: Not reported

Click here to access the California GeoTracker records for this facility:

LUST:

Global Id: T0605900574
Contact Type: Local Agency Caseworker
Contact Name: CHRISTOPHER CIRAULO
Organization Name: SANTA ANA, CITY OF
Address: 1439 S. BROADWAY
City: SANTA ANA
Email: cciraulo@santa-ana.org
Phone Number: Not reported

Global Id: T0605900574
Contact Type: Regional Board Caseworker
Contact Name: CARL BERNHARDT
Organization Name: SANTA ANA RWQCB (REGION 8)
Address: 3737 MAIN STREET, SUITE 500
City: RIVERSIDE

Map ID
Direction
Distance
Distance (ft.)Site

MAP FINDINGS

EDR ID Number
Database(s)
EPA ID Number

ORANGE COUNTY GSA (Continued)

S109284142

Email: cbernhardt@waterboards.ca.gov
Phone Number: 9517824495

LUST:

Global Id: T0605900574
Action Type: Other
Date: 1950-01-01 00:00:00
Action: Leak Discovery

Global Id: T0605900574
Action Type: RESPONSE
Date: 2003-05-30 00:00:00
Action: Interim Remedial Action Report

Global Id: T0605900574
Action Type: RESPONSE
Date: 2003-07-30 00:00:00
Action: Monitoring Report - Quarterly

Global Id: T0605900574
Action Type: RESPONSE
Date: 2004-04-30 00:00:00
Action: Monitoring Report - Quarterly

Global Id: T0605900574
Action Type: RESPONSE
Date: 2004-07-30 00:00:00
Action: Monitoring Report - Quarterly

Global Id: T0605900574
Action Type: RESPONSE
Date: 2004-10-30 00:00:00
Action: Monitoring Report - Quarterly

Global Id: T0605900574
Action Type: RESPONSE
Date: 2005-01-30 00:00:00
Action: Monitoring Report - Quarterly

Global Id: T0605900574
Action Type: ENFORCEMENT
Date: 2003-01-13 00:00:00
Action: Staff Letter

Global Id: T0605900574
Action Type: ENFORCEMENT
Date: 1987-08-15 00:00:00
Action: * No Action

Global Id: T0605900574
Action Type: RESPONSE
Date: 2005-04-30 00:00:00
Action: Monitoring Report - Quarterly

Global Id: T0605900574
Action Type: RESPONSE
Date: 2005-07-30 00:00:00

| Map ID Direction Distance Distance (ft.)Site | MAP FINDINGS | EDR ID Number | Database(s) | EPA ID Number |
|---|--------------|---------------|-------------|---------------|
|---|--------------|---------------|-------------|---------------|

ORANGE COUNTY GSA (Continued)

S109284142

| | |
|--------------|-------------------------------|
| Action: | Monitoring Report - Quarterly |
| Global Id: | T0605900574 |
| Action Type: | RESPONSE |
| Date: | 2004-03-03 00:00:00 |
| Action: | Monitoring Report - Quarterly |
| Global Id: | T0605900574 |
| Action Type: | Other |
| Date: | 1950-01-01 00:00:00 |
| Action: | Leak Stopped |
| Global Id: | T0605900574 |
| Action Type: | REMEDIATION |
| Date: | 1950-01-01 00:00:00 |
| Action: | Enhanced Biodegradation |
| Global Id: | T0605900574 |
| Action Type: | ENFORCEMENT |
| Date: | 2008-12-09 00:00:00 |
| Action: | Verbal Enforcement |
| Global Id: | T0605900574 |
| Action Type: | RESPONSE |
| Date: | 2007-05-18 00:00:00 |
| Action: | Other Workplan |
| Global Id: | T0605900574 |
| Action Type: | RESPONSE |
| Date: | 2006-10-30 00:00:00 |
| Action: | Monitoring Report - Quarterly |
| Global Id: | T0605900574 |
| Action Type: | RESPONSE |
| Date: | 2005-10-30 00:00:00 |
| Action: | Monitoring Report - Quarterly |
| Global Id: | T0605900574 |
| Action Type: | RESPONSE |
| Date: | 2006-01-30 00:00:00 |
| Action: | Monitoring Report - Quarterly |
| Global Id: | T0605900574 |
| Action Type: | RESPONSE |
| Date: | 2006-04-30 00:00:00 |
| Action: | Monitoring Report - Quarterly |
| Global Id: | T0605900574 |
| Action Type: | RESPONSE |
| Date: | 2006-07-30 00:00:00 |
| Action: | Monitoring Report - Quarterly |
| Global Id: | T0605900574 |
| Action Type: | REMEDIATION |
| Date: | 1950-01-01 00:00:00 |
| Action: | Dual Phase Extraction |

| Map ID Direction Distance Distance (ft.)Site | MAP FINDINGS | EDR ID Number | Database(s) | EPA ID Number |
|---|--------------|---------------|-------------|---------------|
|---|--------------|---------------|-------------|---------------|

ORANGE COUNTY GSA (Continued)

S109284142

| | |
|--------------|---------------------------------------|
| Global Id: | T0605900574 |
| Action Type: | RESPONSE |
| Date: | 2005-10-13 00:00:00 |
| Action: | Other Report / Document |
| Global Id: | T0605900574 |
| Action Type: | ENFORCEMENT |
| Date: | 2009-01-23 00:00:00 |
| Action: | Staff Letter |
| Global Id: | T0605900574 |
| Action Type: | ENFORCEMENT |
| Date: | 2009-05-22 00:00:00 |
| Action: | Meeting |
| Global Id: | T0605900574 |
| Action Type: | ENFORCEMENT |
| Date: | 2009-06-12 00:00:00 |
| Action: | Staff Letter |
| Global Id: | T0605900574 |
| Action Type: | Other |
| Date: | 1950-01-01 00:00:00 |
| Action: | Leak Reported |
| Global Id: | T0605900574 |
| Action Type: | RESPONSE |
| Date: | 2007-10-30 00:00:00 |
| Action: | Monitoring Report - Quarterly |
| Global Id: | T0605900574 |
| Action Type: | RESPONSE |
| Date: | 2008-01-30 00:00:00 |
| Action: | Monitoring Report - Quarterly |
| Global Id: | T0605900574 |
| Action Type: | RESPONSE |
| Date: | 2008-04-30 00:00:00 |
| Action: | Monitoring Report - Quarterly |
| Global Id: | T0605900574 |
| Action Type: | RESPONSE |
| Date: | 2008-07-30 00:00:00 |
| Action: | Monitoring Report - Quarterly |
| Global Id: | T0605900574 |
| Action Type: | RESPONSE |
| Date: | 2008-09-09 00:00:00 |
| Action: | Request for Closure |
| Global Id: | T0605900574 |
| Action Type: | RESPONSE |
| Date: | 2008-10-30 00:00:00 |
| Action: | Soil and Water Investigation Workplan |
| Global Id: | T0605900574 |
| Action Type: | RESPONSE |

Map ID
Direction
Distance
Distance (ft.)Site

MAP FINDINGS

EDR ID Number

Database(s) EPA ID Number

ORANGE COUNTY GSA (Continued)

S109284142

Date: 2007-04-30 00:00:00
Action: Monitoring Report - Quarterly

Global Id: T0605900574
Action Type: RESPONSE
Date: 2003-10-30 00:00:00
Action: Monitoring Report - Quarterly

Global Id: T0605900574
Action Type: RESPONSE
Date: 2007-07-30 00:00:00
Action: Monitoring Report - Quarterly

Global Id: T0605900574
Action Type: ENFORCEMENT
Date: 2005-10-01 00:00:00
Action: * Verbal Communication

Global Id: T0605900574
Action Type: ENFORCEMENT
Date: 2005-12-08 00:00:00
Action: Staff Letter

Global Id: T0605900574
Action Type: ENFORCEMENT
Date: 2005-12-07 00:00:00
Action: * Verbal Communication

Global Id: T0605900574
Action Type: ENFORCEMENT
Date: 2007-05-18 00:00:00
Action: * No Action

Global Id: T0605900574
Action Type: RESPONSE
Date: 2002-07-30 00:00:00
Action: Monitoring Report - Quarterly

Global Id: T0605900574
Action Type: RESPONSE
Date: 2002-12-20 00:00:00
Action: Monitoring Report - Quarterly

Global Id: T0605900574
Action Type: RESPONSE
Date: 2010-04-30 00:00:00
Action: Monitoring Report - Quarterly

Global Id: T0605900574
Action Type: RESPONSE
Date: 2002-11-08 00:00:00
Action: CAP/RAP - Feasibility Study Report

Global Id: T0605900574
Action Type: RESPONSE
Date: 2003-04-30 00:00:00
Action: Monitoring Report - Quarterly

Map ID
Direction
Distance
Distance (ft.)Site

MAP FINDINGS

EDR ID Number

Database(s) EPA ID Number

46 CENTRAL UTILITIES FACILITY
525 N FLOWER
SANTA ANA, CA 92702

CA FID UST S101588985
SWEEPS UST N/A
EMI

CA FID UST:
Facility ID: 30000729
Regulated By: UTKNI
Regulated ID: 00034637
Cortese Code: Not reported
SIC Code: Not reported
Facility Phone: 7148343244
Mail To: Not reported
Mailing Address: 1143 E FRUIT ST
Mailing Address 2: Not reported
Mailing City,St,Zip: SANTA ANA 92702
Contact: Not reported
Contact Phone: Not reported
DUNs Number: Not reported
NPDES Number: Not reported
EPA ID: Not reported
Comments: Not reported
Status: Inactive

SWEEPS UST:
Status: Not reported
Comp Number: 86
Number: Not reported
Board Of Equalization: Not reported
Ref Date: Not reported
Act Date: Not reported
Created Date: Not reported
Tank Status: Not reported
Owner Tank Id: Not reported
Swrcb Tank Id: 30-020-000086-000003
Actv Date: Not reported
Capacity: 40000
Tank Use: M.V. FUEL
Stg: PRODUCT
Content: DIESEL
Number Of Tanks: Not reported

Status: A
Comp Number: 86
Number: 5
Board Of Equalization: Not reported
Ref Date: 07-16-93
Act Date: 07-16-93
Created Date: 07-31-88
Tank Status: A
Owner Tank Id: Not reported
Swrcb Tank Id: 30-020-000086-000004
Actv Date: 07-01-85
Capacity: 10000
Tank Use: M.V. FUEL
Stg: P
Content: DIESEL
Number Of Tanks: 2

Status: A

Map ID
Direction
Distance
Distance (ft.)Site

MAP FINDINGS

EDR ID Number

Database(s) EPA ID Number

CENTRAL UTILITIES FACILITY (Continued)

S101588985

Comp Number: 86
Number: 5
Board Of Equalization: Not reported
Ref Date: 07-16-93
Act Date: 07-16-93
Created Date: 07-31-88
Tank Status: A
Owner Tank Id: Not reported
Swrcb Tank Id: 30-020-000086-000005
Actv Date: 07-01-85
Capacity: 40000
Tank Use: M.V. FUEL
Stg: P
Content: DIESEL
Number Of Tanks: Not reported

Status: Not reported
Comp Number: 86
Number: Not reported
Board Of Equalization: Not reported
Ref Date: Not reported
Act Date: Not reported
Created Date: Not reported
Tank Status: Not reported
Owner Tank Id: Not reported
Swrcb Tank Id: 30-020-000086-000001
Actv Date: Not reported
Capacity: 15000
Tank Use: M.V. FUEL
Stg: PRODUCT
Content: DIESEL
Number Of Tanks: 3

Status: Not reported
Comp Number: 86
Number: Not reported
Board Of Equalization: Not reported
Ref Date: Not reported
Act Date: Not reported
Created Date: Not reported
Tank Status: Not reported
Owner Tank Id: Not reported
Swrcb Tank Id: 30-020-000086-000002
Actv Date: Not reported
Capacity: 15000
Tank Use: M.V. FUEL
Stg: PRODUCT
Content: DIESEL
Number Of Tanks: Not reported

EMI:
Year: 1987
County Code: 30
Air Basin: SC
Facility ID: 11218
Air District Name: SC
SIC Code: 9199

Map ID
Direction
Distance
Distance (ft.)Site

MAP FINDINGS

EDR ID Number

Database(s) EPA ID Number

CENTRAL UTILITIES FACILITY (Continued)

S101588985

Air District Name: SOUTH COAST AQMD
Community Health Air Pollution Info System: Not reported
Consolidated Emission Reporting Rule: Not reported
Total Organic Hydrocarbon Gases Tons/Yr: 1
Reactive Organic Gases Tons/Yr: 0
Carbon Monoxide Emissions Tons/Yr: 3
NOX - Oxides of Nitrogen Tons/Yr: 13
SOX - Oxides of Sulphur Tons/Yr: 0
Particulate Matter Tons/Yr: 1
Part. Matter 10 Micrometers & Smlr Tons/Yr: 1

Year: 1990
County Code: 30
Air Basin: SC
Facility ID: 11218
Air District Name: SC
SIC Code: 9199
Air District Name: SOUTH COAST AQMD
Community Health Air Pollution Info System: Not reported
Consolidated Emission Reporting Rule: Not reported
Total Organic Hydrocarbon Gases Tons/Yr: 1
Reactive Organic Gases Tons/Yr: 0
Carbon Monoxide Emissions Tons/Yr: 4
NOX - Oxides of Nitrogen Tons/Yr: 15
SOX - Oxides of Sulphur Tons/Yr: 1
Particulate Matter Tons/Yr: 1
Part. Matter 10 Micrometers & Smlr Tons/Yr: 1

Year: 1995
County Code: 30
Air Basin: SC
Facility ID: 11218
Air District Name: SC
SIC Code: 9199
Air District Name: SOUTH COAST AQMD
Community Health Air Pollution Info System: Not reported
Consolidated Emission Reporting Rule: Not reported
Total Organic Hydrocarbon Gases Tons/Yr: 2
Reactive Organic Gases Tons/Yr: 1
Carbon Monoxide Emissions Tons/Yr: 3
NOX - Oxides of Nitrogen Tons/Yr: 5
SOX - Oxides of Sulphur Tons/Yr: 0
Particulate Matter Tons/Yr: 1
Part. Matter 10 Micrometers & Smlr Tons/Yr: 1

Year: 1996
County Code: 30
Air Basin: SC
Facility ID: 11218
Air District Name: SC
SIC Code: 9199
Air District Name: SOUTH COAST AQMD
Community Health Air Pollution Info System: Not reported
Consolidated Emission Reporting Rule: Not reported
Total Organic Hydrocarbon Gases Tons/Yr: 2
Reactive Organic Gases Tons/Yr: 1
Carbon Monoxide Emissions Tons/Yr: 4

Map ID
Direction
Distance
Distance (ft.)Site

MAP FINDINGS

EDR ID Number
Database(s) EPA ID Number

CENTRAL UTILITIES FACILITY (Continued)

S101588985

NOX - Oxides of Nitrogen Tons/Yr: 6
SOX - Oxides of Sulphur Tons/Yr: 0
Particulate Matter Tons/Yr: 1
Part. Matter 10 Micrometers & Smllr Tons/Yr: 1

Year: 1997
County Code: 30
Air Basin: SC
Facility ID: 11218
Air District Name: SC
SIC Code: 9199
Air District Name: SOUTH COAST AQMD
Community Health Air Pollution Info System: Not reported
Consolidated Emission Reporting Rule: Not reported
Total Organic Hydrocarbon Gases Tons/Yr: 2
Reactive Organic Gases Tons/Yr: 1
Carbon Monoxide Emissions Tons/Yr: 4
NOX - Oxides of Nitrogen Tons/Yr: 6
SOX - Oxides of Sulphur Tons/Yr: 0
Particulate Matter Tons/Yr: 1
Part. Matter 10 Micrometers & Smllr Tons/Yr: 1

Year: 1998
County Code: 30
Air Basin: SC
Facility ID: 11218
Air District Name: SC
SIC Code: 9199
Air District Name: SOUTH COAST AQMD
Community Health Air Pollution Info System: Not reported
Consolidated Emission Reporting Rule: Not reported
Total Organic Hydrocarbon Gases Tons/Yr: 2
Reactive Organic Gases Tons/Yr: 1
Carbon Monoxide Emissions Tons/Yr: 4
NOX - Oxides of Nitrogen Tons/Yr: 6
SOX - Oxides of Sulphur Tons/Yr: 0
Particulate Matter Tons/Yr: 1
Part. Matter 10 Micrometers & Smllr Tons/Yr: 1

Year: 1999
County Code: 30
Air Basin: SC
Facility ID: 11218
Air District Name: SC
SIC Code: 9199
Air District Name: SOUTH COAST AQMD
Community Health Air Pollution Info System: Not reported
Consolidated Emission Reporting Rule: Not reported
Total Organic Hydrocarbon Gases Tons/Yr: 2
Reactive Organic Gases Tons/Yr: 1
Carbon Monoxide Emissions Tons/Yr: 4
NOX - Oxides of Nitrogen Tons/Yr: 6
SOX - Oxides of Sulphur Tons/Yr: 0
Particulate Matter Tons/Yr: 1
Part. Matter 10 Micrometers & Smllr Tons/Yr: 1

Year: 2000

Map ID
Direction
Distance
Distance (ft.)Site

MAP FINDINGS

EDR ID Number
Database(s) EPA ID Number

CENTRAL UTILITIES FACILITY (Continued)

S101588985

County Code: 30
Air Basin: SC
Facility ID: 11218
Air District Name: SC
SIC Code: 9199
Air District Name: SOUTH COAST AQMD
Community Health Air Pollution Info System: Not reported
Consolidated Emission Reporting Rule: Not reported
Total Organic Hydrocarbon Gases Tons/Yr: 2
Reactive Organic Gases Tons/Yr: 1
Carbon Monoxide Emissions Tons/Yr: 4
NOX - Oxides of Nitrogen Tons/Yr: 6
SOX - Oxides of Sulphur Tons/Yr: 0
Particulate Matter Tons/Yr: 1
Part. Matter 10 Micrometers & Smllr Tons/Yr: 1

Year: 2002
County Code: 30
Air Basin: SC
Facility ID: 11218
Air District Name: SC
SIC Code: 9199
Air District Name: SOUTH COAST AQMD
Community Health Air Pollution Info System: Not reported
Consolidated Emission Reporting Rule: Not reported
Total Organic Hydrocarbon Gases Tons/Yr: 2
Reactive Organic Gases Tons/Yr: 1
Carbon Monoxide Emissions Tons/Yr: 12
NOX - Oxides of Nitrogen Tons/Yr: 7
SOX - Oxides of Sulphur Tons/Yr: 0
Particulate Matter Tons/Yr: 1
Part. Matter 10 Micrometers & Smllr Tons/Yr: 1

Year: 2003
County Code: 30
Air Basin: SC
Facility ID: 11218
Air District Name: SC
SIC Code: 9199
Air District Name: SOUTH COAST AQMD
Community Health Air Pollution Info System: Not reported
Consolidated Emission Reporting Rule: Not reported
Total Organic Hydrocarbon Gases Tons/Yr: 2
Reactive Organic Gases Tons/Yr: 1
Carbon Monoxide Emissions Tons/Yr: 12
NOX - Oxides of Nitrogen Tons/Yr: 7
SOX - Oxides of Sulphur Tons/Yr: 0
Particulate Matter Tons/Yr: 1
Part. Matter 10 Micrometers & Smllr Tons/Yr: 1

Year: 2004
County Code: 30
Air Basin: SC
Facility ID: 11218
Air District Name: SC
SIC Code: 9199
Air District Name: SOUTH COAST AQMD

Map ID
Direction
Distance
Distance (ft.)Site

MAP FINDINGS

EDR ID Number

Database(s) EPA ID Number

CENTRAL UTILITIES FACILITY (Continued)

S10158985

Community Health Air Pollution Info System: Y
Consolidated Emission Reporting Rule: Not reported
Total Organic Hydrocarbon Gases Tons/Yr: 1.8561
Reactive Organic Gases Tons/Yr: 0.79
Carbon Monoxide Emissions Tons/Yr: 11.8522
NOX - Oxides of Nitrogen Tons/Yr: 7.276
SOX - Oxides of Sulphur Tons/Yr: 0.08853
Particulate Matter Tons/Yr: 1.0874
Part. Matter 10 Micrometers & Smlr Tons/Yr: 1.09

Year: 2005
County Code: 30
Air Basin: SC
Facility ID: 11218
Air District Name: SC
SIC Code: 9199
Air District Name: SOUTH COAST AQMD
Community Health Air Pollution Info System: Not reported
Consolidated Emission Reporting Rule: Not reported
Total Organic Hydrocarbon Gases Tons/Yr: .736
Reactive Organic Gases Tons/Yr: .3107392
Carbon Monoxide Emissions Tons/Yr: 20.7
NOX - Oxides of Nitrogen Tons/Yr: 5.1
SOX - Oxides of Sulphur Tons/Yr: .0803
Particulate Matter Tons/Yr: 1.017
Part. Matter 10 Micrometers & Smlr Tons/Yr: 1.017

Year: 2006
County Code: 30
Air Basin: SC
Facility ID: 11218
Air District Name: SC
SIC Code: 9199
Air District Name: SOUTH COAST AQMD
Community Health Air Pollution Info System: Not reported
Consolidated Emission Reporting Rule: Not reported
Total Organic Hydrocarbon Gases Tons/Yr: 1.582188536238749407
Reactive Organic Gases Tons/Yr: .668
Carbon Monoxide Emissions Tons/Yr: 2.676
NOX - Oxides of Nitrogen Tons/Yr: 2.651
SOX - Oxides of Sulphur Tons/Yr: .077
Particulate Matter Tons/Yr: .925
Part. Matter 10 Micrometers & Smlr Tons/Yr: .924976

Year: 2007
County Code: 30
Air Basin: SC
Facility ID: 11218
Air District Name: SC
SIC Code: 9199
Air District Name: SOUTH COAST AQMD
Community Health Air Pollution Info System: Not reported
Consolidated Emission Reporting Rule: Not reported
Total Organic Hydrocarbon Gases Tons/Yr: 1.582188536238749407
Reactive Organic Gases Tons/Yr: .668
Carbon Monoxide Emissions Tons/Yr: 2.676
NOX - Oxides of Nitrogen Tons/Yr: 2.651

Map ID
Direction
Distance
Distance (ft.)Site

MAP FINDINGS

EDR ID Number

Database(s) EPA ID Number

CENTRAL UTILITIES FACILITY (Continued)

S10158985

SOX - Oxides of Sulphur Tons/Yr: .077
Particulate Matter Tons/Yr: .925
Part. Matter 10 Micrometers & Smlr Tons/Yr: .924976

Year: 2007
County Code: 30
Air Basin: SC
Facility ID: 11218
Air District Name: SC
SIC Code: 8399
Air District Name: SOUTH COAST AQMD
Community Health Air Pollution Info System: Not reported
Consolidated Emission Reporting Rule: Not reported
Total Organic Hydrocarbon Gases Tons/Yr: 2.085047674367329857
Reactive Organic Gases Tons/Yr: .8806072
Carbon Monoxide Emissions Tons/Yr: 3.4784942
NOX - Oxides of Nitrogen Tons/Yr: 3.55223635
SOX - Oxides of Sulphur Tons/Yr: .083266
Particulate Matter Tons/Yr: 1.22092
Part. Matter 10 Micrometers & Smlr Tons/Yr: 1.22089792

46 COUNTY OF ORANGE
525 N. FLOWER STREET
SANTA ANA, CA 92705

EMI S106829340
N/A

EMI:
Year: 2001
County Code: 30
Air Basin: SC
Facility ID: 11218
Air District Name: SC
SIC Code: 9199
Air District Name: SOUTH COAST AQMD
Community Health Air Pollution Info System: Y
Consolidated Emission Reporting Rule: Not reported
Total Organic Hydrocarbon Gases Tons/Yr: 2
Reactive Organic Gases Tons/Yr: 1
Carbon Monoxide Emissions Tons/Yr: 13
NOX - Oxides of Nitrogen Tons/Yr: 8
SOX - Oxides of Sulphur Tons/Yr: 0
Particulate Matter Tons/Yr: 1
Part. Matter 10 Micrometers & Smlr Tons/Yr: 1

46 ORANGE COUNTY GSA
525 FLOWER ST
SANTA ANA, CA 92702

LUST S101299994
N/A

LUST REG 8:
Region: 8
County: Orange
Regional Board: Santa Ana Region
Facility Status: Remedial action (cleanup) Underway
Case Number: 083000725T
Local Case Num: Not reported
Case Type: Aquifer affected
Substance: Gasoline

Map ID
Direction
Distance
Distance (ft.)Site

MAP FINDINGS

EDR ID Number

Database(s) EPA ID Number

ORANGE COUNTY GSA (Continued)

S101299994

Qty Leaked: Not reported
Abate Method: Not reported
Cross Street: 6TH
Enf Type: SEL
Funding: Not reported
How Discovered: Nuisance Conditions
How Stopped: Not reported
Leak Cause: Structure Failure
Leak Source: Piping
Global ID: T0605900574
How Stopped Date: 11/30/1987
Enter Date: 12/29/1987
Review Date: Not reported
Prelim Assess: Not reported
Discover Date: 11/30/1987
Enforcement Date: 1/1/1965
Close Date: Not reported
Workplan: Not reported
Pollution Char: 7/30/1990
Remed Plan: 9/11/2000
Remed Action: 4/1/2001
Monitoring: Not reported
Enter Date: 12/29/1987
GW Qualifies: =
Soil Qualifies: Not reported
Operator: Not reported
Facility Contact: Not reported
Interim: Not reported
Oversite Program: LUST
Latitude: 33.7490853
Longitude: -117.8764067
MTBE Date: 12/10/1997
Max MTBE GW: 1800
MTBE Concentration: 3
Max MTBE Soil: Not reported
MTBE Fuel: 1
MTBE Tested: MTBE Detected. Site tested for MTBE & MTBE detected
MTBE Class: A
Staff: CAB
Staff Initials: JB
Lead Agency: Regional Board
Local Agency: Santa Ana, Orange County
Hydr Basin #: COASTAL PLAIN OF ORA
Beneficial: Not reported
Priority: Not reported
Cleanup Fund Id: Not reported
Work Suspended: Not reported
Summary: 1/30/96 - 1ST QTR 96 GW MONITORING RPT

Map ID
Direction
Distance
Distance (ft.)Site

MAP FINDINGS

EDR ID Number

Database(s) EPA ID Number

46 COUNTY OF ORANGE
550 N FLOWER ST
SANTA ANA, CA 92702

HAZNET S103980178
N/A

HAZNET:
Year: 2008
Gepaid: CAC002628663
Contact: TONY CAMARILLO
Telephone: 7146474506
Mailing Name: Not reported
Mailing Address: 550 N FLOWER ST
Mailing City,St,Zip: SANTA ANA, CA 927032361
Gen County: Orange
TSD EPA ID: CAD982444481
TSD County: San Bernardino
Waste Category: Other inorganic solid waste
Disposal Method: OTHER TREATMENT
Tons: 0.425
Facility County: Orange

Year: 2008
Gepaid: CAD982000234
Contact: TONY CAMARILLO
Telephone: 7146474506
Mailing Name: Not reported
Mailing Address: 550 N FLOWER ST
Mailing City,St,Zip: SANTA ANA, CA 92703
Gen County: Orange
TSD EPA ID: CAD980884183
TSD County: Sacramento
Waste Category: Other inorganic solid waste
Disposal Method: STORAGE, BULKING, AND/OR TRANSFER OFF SITE--NO TREATMENT/RECOVERY (H010-H129) OR (H131-H135)
Tons: 0.0075
Facility County: Orange

Year: 2008
Gepaid: CAD982000234
Contact: TONY CAMARILLO
Telephone: 7146474506
Mailing Name: Not reported
Mailing Address: 550 N FLOWER ST
Mailing City,St,Zip: SANTA ANA, CA 92703
Gen County: Orange
TSD EPA ID: CAD028409019
TSD County: Los Angeles
Waste Category: Off-specification, aged or surplus inorganics
Disposal Method: FUEL BLENDING PRIOR TO ENERGY RECOVERY AT ANOTHER SITE
Tons: 0.65
Facility County: Orange

Year: 2008
Gepaid: CAD982000234
Contact: TONY CAMARILLO
Telephone: 7146474506
Mailing Name: Not reported
Mailing Address: 550 N FLOWER ST
Mailing City,St,Zip: SANTA ANA, CA 92703
Gen County: Orange

Map ID
Direction
Distance
Distance (ft.)Site

MAP FINDINGS

EDR ID Number
Database(s) EPA ID Number

COUNTY OF ORANGE (Continued) S103980178

TSD EPA ID: CAD980884183
TSD County: Sacramento
Waste Category: Photochemicals/photoprocessing waste
Disposal Method: STORAGE, BULKING, AND/OR TRANSFER OFF SITE--NO TREATMENT/RECOVERY (H010-H129) OR (H131-H135)
Tons: 0.03336
Facility County: Orange
Year: 2007
Gepaid: CAD982000234
Contact: TONY CAMARILLO
Telephone: 7146474506
Mailing Name: Not reported
Mailing Address: 550 N FLOWER ST
Mailing City,St,Zip: SANTA ANA, CA 92703
Gen County: Orange
TSD EPA ID: CAD009007626
TSD County: Los Angeles
Waste Category: Asbestos containing waste
Disposal Method: LANDFILL OR SURFACE IMPOUNDMENT THAT WILL BE CLOSED AS LANDFILL(TO INCLUDE ON-SITE TREATMENT AND/OR STABILIZATION)
Tons: 0.1
Facility County: Orange

[Click this hyperlink](#) while viewing on your computer to access 23 additional CA_HAZNET: record(s) in the EDR Site Report.

46 ORANGE COUNTY SHERIFF DEPT RCRA-SQG 1000315148
550 N FLOWER ST FINDS CAD982000234
SANTA ANA, CA 92702

RCRA-SQG:
Date form received by agency: 02/03/1992
Facility name: ORANGE COUNTY SHERIFF DEPT
Facility address: 550 N FLOWER ST
SANTA ANA, CA 92702
EPA ID: CAD982000234
Mailing address: PO BOX 449
SANTA ANA, CA 92702
Contact: RICHARD JOHNSON
Contact address: 550 N FLOWER ST
SANTA ANA, CA 92702
Contact country: US
Contact telephone: (714) 647-7480
Contact email: Not reported
EPA Region: 09
Classification: Small Small Quantity Generator
Description: Handler: generates more than 100 and less than 1000 kg of hazardous waste during any calendar month and accumulates less than 6000 kg of hazardous waste at any time; or generates 100 kg or less of hazardous waste during any calendar month, and accumulates more than 1000 kg of hazardous waste at any time

Owner/Operator Summary:
Owner/operator name: NOT REQUIRED
Owner/operator address: NOT REQUIRED, ME 99999

Map ID
Direction
Distance
Distance (ft.)Site

MAP FINDINGS

EDR ID Number
Database(s) EPA ID Number

ORANGE COUNTY SHERIFF DEPT (Continued) 1000315148

Owner/operator country: Not reported
Owner/operator telephone: (415) 555-1212
Legal status: State
Owner/Operator Type: Operator
Owner/Op start date: Not reported
Owner/Op end date: Not reported
Owner/operator name: COUNTY OF ORANGE GEN SVC AGENCY
Owner/operator address: 14 CIVIC CENTER PLAZA
SANTA ANA, CA 92701
Owner/operator country: Not reported
Owner/operator telephone: (714) 834-5500
Legal status: County
Owner/Operator Type: Owner
Owner/Op start date: Not reported
Owner/Op end date: Not reported

Handler Activities Summary:
U.S. importer of hazardous waste: No
Mixed waste (haz. and radioactive): No
Recycler of hazardous waste: No
Transporter of hazardous waste: No
Treater, storer or disposer of HW: No
Underground injection activity: No
On-site burner exemption: No
Furnace exemption: No
Used oil fuel burner: No
Used oil processor: No
User oil refiner: No
Used oil fuel marketer to burner: No
Used oil Specification marketer: No
Used oil transfer facility: No
Used oil transporter: No

Violation Status: No violations found

FINDS:

Registry ID: 110002772330

Environmental Interest/Information System
California Hazardous Waste Tracking System - Datamart (HWTS-DATAMART) provides California with information on hazardous waste shipments for generators, transporters, and treatment, storage, and disposal facilities.

RCRAInfo is a national information system that supports the Resource Conservation and Recovery Act (RCRA) program through the tracking of events and activities related to facilities that generate, transport, and treat, store, or dispose of hazardous waste. RCRAInfo allows RCRA program staff to track the notification, permit, compliance, and corrective action activities required under RCRA.

Map ID
Direction
Distance
Distance (ft.)Site

MAP FINDINGS

EDR ID Number
Database(s)
EPA ID Number

46 ORANGE COUNTY SHERIFFS DEPARTMENT
550 NORTH FLOWER STREET
SANTA ANA, CA 00000 HAZNET S103980181
N/A

HAZNET:

Year: 1997
Gepaid: CAL000050187
Contact: COUNTY OF ORANGE
Telephone: 0000000000
Mailing Name: Not reported
Mailing Address: 550 NORTH FLOWER STREET
Mailing City,St,Zip: SANTA ANA, CA 000000000
Gen County: Orange
TSD EPA ID: CAT000613935
TSD County: Los Angeles
Waste Category: Liquids with halogenated organic compounds >= 1,000 Mg./L
Disposal Method: Not reported
Tons: .2925
Facility County: Orange

Year: 1996
Gepaid: CAL000116556
Contact: GUS FISHER/SPEC PROJ COORD
Telephone: 0000000000
Mailing Name: Not reported
Mailing Address: 1143 EAST FRUIT STREET
Mailing City,St,Zip: SANTA ANA, CA 927010000
Gen County: Orange
TSD EPA ID: CAT000613976
TSD County: Orange
Waste Category: Not reported
Disposal Method: H01
Tons: .0000
Facility County: Orange

Year: 1996
Gepaid: CAL000116556
Contact: GUS FISHER/SPEC PROJ COORD
Telephone: 0000000000
Mailing Name: Not reported
Mailing Address: 1143 EAST FRUIT STREET
Mailing City,St,Zip: SANTA ANA, CA 927010000
Gen County: Orange
TSD EPA ID: CAT000613976
TSD County: Orange
Waste Category: Photochemicals/photoprocessing waste
Disposal Method: H01
Tons: .4032
Facility County: Orange

Year: 1995
Gepaid: CAL000116556
Contact: GUS FISHER/SPEC PROJ COORD
Telephone: 0000000000
Mailing Name: Not reported
Mailing Address: 1143 EAST FRUIT STREET
Mailing City,St,Zip: SANTA ANA, CA 927010000
Gen County: Orange
TSD EPA ID: CAT000613976

Map ID
Direction
Distance
Distance (ft.)Site

MAP FINDINGS

EDR ID Number
Database(s)
EPA ID Number

ORANGE COUNTY SHERIFFS DEPARTMENT (Continued) S103980181

TSD County: Orange
Waste Category: Aqueous solution with metals (< restricted levels and (Alkaline solution (pH >= 12.5) with metals))
Disposal Method: H01
Tons: .1042
Facility County: Orange

Year: 1994
Gepaid: CAL000116556
Contact: GUS FISHER/SPEC PROJ COORD
Telephone: 0000000000
Mailing Name: Not reported
Mailing Address: 1143 EAST FRUIT STREET
Mailing City,St,Zip: SANTA ANA, CA 927010000
Gen County: Orange
TSD EPA ID: CAT000613976
TSD County: Orange
Waste Category: Aqueous solution with metals (< restricted levels and (Alkaline solution (pH >= 12.5) with metals))
Disposal Method: H01
Tons: .1459
Facility County: Orange

[Click this hyperlink](#) while viewing on your computer to access additional CA_HAZNET: detail in the EDR Site Report.

46 ORANGE COUNTY MEN'S JAIL
550 N. FLOWER
SANTA ANA, CA 92703 UST U003970980
N/A

UST:
Facility ID: 8821
Latitude: 33.74894698
Longitude: -117.877145

46 ORANGE CO MENS JAIL MEDICAL
550 N FLOWER
SANTA ANA, CA 92701 RCRA-SQG 1000686661
HAZNET CAD983640111

RCRA-SQG:
Date form received by agency: 06/22/1992
Facility name: ORANGE CO MENS JAIL MEDICAL
Facility address: 550 N FLOWER
SANTA ANA, CA 92701
EPA ID: CAD983640111
Mailing address: N FLOWER
SANTA ANA, CA 92701
Contact: NICK VAINAS
Contact address: 550 N FLOWER
SANTA ANA, CA 92701
Contact country: US
Contact telephone: (714) 647-4140
Contact email: Not reported
EPA Region: 09
Classification: Small Small Quantity Generator
Description: Handler: generates more than 100 and less than 1000 kg of hazardous

Map ID
Direction
Distance
Distance (ft.)Site

MAP FINDINGS

EDR ID Number
Database(s)
EPA ID Number

ORANGE CO MENS JAIL MEDICAL (Continued) 1000686661

waste during any calendar month and accumulates less than 6000 kg of hazardous waste at any time; or generates 100 kg or less of hazardous waste during any calendar month, and accumulates more than 1000 kg of hazardous waste at any time

Owner/Operator Summary:

Owner/operator name: ORANGE CO HEALTH CARE AGENCY
Owner/operator address: 515 N SYCAMORE
SANTA ANA, CA 92701
Owner/operator country: Not reported
Owner/operator telephone: Not reported
Legal status: Private
Owner/Operator Type: Owner
Owner/Op start date: Not reported
Owner/Op end date: Not reported

Handler Activities Summary:

U.S. importer of hazardous waste: No
Mixed waste (haz. and radioactive): No
Recycler of hazardous waste: No
Transporter of hazardous waste: No
Treater, storer or disposer of HW: No
Underground injection activity: No
On-site burner exemption: No
Furnace exemption: No
Used oil fuel burner: No
Used oil processor: No
User oil refiner: No
Used oil fuel marketer to burner: No
Used oil Specification marketer: No
Used oil transfer facility: No
Used oil transporter: No

Violation Status: No violations found

HAZNET:

Year: 2005
Gepaid: CAD983640111
Contact: INACT REFER TO CAD982000234
Telephone: 7145677721
Mailing Name: Not reported
Mailing Address: 550 N FLOWER
Mailing City,St,Zip: SANTA ANA, CA 927010000
Gen County: Orange
TSD EPA ID: CAT080033681
TSD County: Los Angeles
Waste Category: Unspecified aqueous solution
Disposal Method: Not reported
Tons: 0.02
Facility County: Not reported

Map ID
Direction
Distance
Distance (ft.)Site

MAP FINDINGS

EDR ID Number
Database(s)
EPA ID Number

46 CNTY ORANGE/PF&RD MENS JAIL 550 N FLOWER SANTA ANA, CA 92701 HAZNET S104569748 N/A

HAZNET:

Year: 1998
Gepaid: CAC002114360
Contact: ORANGE COUNTY
Telephone: 0000000000
Mailing Name: Not reported
Mailing Address: 1102 E FRUIT ST
Mailing City,St,Zip: SANTA ANA, CA 927010000
Gen County: Orange
TSD EPA ID: Not reported
TSD County: 0
Waste Category: Contaminated soil from site clean-up
Disposal Method: Not reported
Tons: .0000
Facility County: Orange

46 AMERICAN TECHNOLOGY 550 N FLOWER SANTA ANA, CA 92702 CA FID UST S101589194 SWEEPS UST N/A HAZNET

CA FID UST:

Facility ID: 30002909
Regulated By: UTNKA
Regulated ID: Not reported
Cortese Code: Not reported
SIC Code: Not reported
Facility Phone: 7145677744
Mail To: Not reported
Mailing Address: 1143 E FRUIT ST
Mailing Address 2: Not reported
Mailing City,St,Zip: SANTA ANA 92702
Contact: Not reported
Contact Phone: Not reported
DUNs Number: Not reported
NPDES Number: Not reported
EPA ID: Not reported
Comments: Not reported
Status: Active

SWEEPS UST:

Status: A
Comp Number: 245
Number: 5
Board Of Equalization: Not reported
Ref Date: 11-25-92
Act Date: 11-25-92
Created Date: 02-21-92
Tank Status: A
Owner Tank Id: 128
Swrcb Tank Id: 30-020-000245-000001
Actv Date: 02-21-92
Capacity: 2500
Tank Use: M.V. FUEL
Stg: P
Content: DIESEL

Map ID
Direction
Distance
Distance (ft.)Site

MAP FINDINGS

EDR ID Number

Database(s) EPA ID Number

AMERICAN TECHNOLOGY (Continued)

S101589194

Number Of Tanks: 2

Status: A
Comp Number: 245
Number: 5
Board Of Equalization: Not reported
Ref Date: 11-25-92
Act Date: 11-25-92
Created Date: 02-21-92
Tank Status: A
Owner Tank Id: 12
Swrcb Tank Id: 30-020-000245-000002
Actv Date: 02-21-92
Capacity: 3000
Tank Use: M.V. FUEL
Stg: P
Content: DIESEL
Number Of Tanks: Not reported

HAZNET:

Year: 2000
Gepaid: CAC002274553
Contact: AMERICAN TECH
Telephone: 7145385319
Mailing Name: Not reported
Mailing Address: 1900 W KATELLA
Mailing City,St,Zip: ORANGE, CA 928670000
Gen County: Orange
TSD EPA ID: CAD028409019
TSD County: Los Angeles
Waste Category: Other organic solids
Disposal Method: H01
Tons: 21.2807
Facility County: Orange

47 RICHARD TAYLOR PROPERTY
2128
SANTA ANA, CA 92703

HIST CORTESE S104405177
LUST N/A
HAZNET

CORTESE:

Region: CORTESE
Facility County Code: 30
Reg By: LTNKA
Reg Id: 083003653T

LUST REG 8:

Region: 8
County: Orange
Regional Board: Santa Ana Region
Facility Status: Preliminary site assessment workplan submitted
Case Number: 083003653T
Local Case Num: Not reported
Case Type: Soil only
Substance: Gasoline
Qty Leaked: Not reported
Abate Method: Not reported
Cross Street: Not reported

Map ID
Direction
Distance
Distance (ft.)Site

MAP FINDINGS

EDR ID Number

Database(s) EPA ID Number

RICHARD TAYLOR PROPERTY (Continued)

S104405177

Enf Type: SEL
Funding: Not reported
How Discovered: Tank Closure
How Stopped: Not reported
Leak Cause: UNK
Leak Source: UNK
Global ID: T0605902358
How Stopped Date: 6/30/1999
Enter Date: 3/9/2000
Review Date: Not reported
Prelim Assess: Not reported
Discover Date: 6/30/1999
Enforcement Date: Not reported
Close Date: Not reported
Workplan: 2/9/2000
Pollution Char: Not reported
Remed Plan: Not reported
Remed Action: Not reported
Monitoring: Not reported
Enter Date: 3/9/2000
GW Qualifies: Not reported
Soil Qualifies: <
Operator: Not reported
Facility Contact: Not reported
Interim: Not reported
Oversite Program: LUST
Latitude: 33.748601
Longitude: -117.897019
MTBE Date: Not reported
Max MTBE GW: Not reported
MTBE Concentration: 1
Max MTBE Soil: .05
MTBE Fuel: 1
MTBE Tested: MTBE Detected. Site tested for MTBE & MTBE detected
MTBE Class: *
Staff: RS
Staff Initials: JB
Lead Agency: Regional Board
Local Agency: Santa Ana, Orange County
Hydr Basin #: COASTAL PLAIN OF ORA
Beneficial: AGR, PROC, IND, MUN
Priority: Not reported
Cleanup Fund Id: Not reported
Work Suspended: No
Summary: Not reported

HAZNET:

Year: 1999
Gepaid: CAC002228145
Contact: RICHARD TATLOR
Telephone: 7145414427
Mailing Name: Not reported
Mailing Address: 12672 BARRETT LN
Mailing City,St,Zip: SANTA ANA, CA 927030000
Gen County: Orange
TSD EPA ID: CAT080013352
TSD County: Los Angeles

Map ID
Direction
Distance
Distance (ft.)Site

MAP FINDINGS

EDR ID Number
Database(s)
EPA ID Number

RICHARD TAYLOR PROPERTY (Continued)

S104405177

Waste Category: Tank bottom waste
Disposal Method: R01
Tons: 1.0425
Facility County: Orange

47 RICHARD TAYLOR PROPERTY
2128 W 5TH ST
SANTA ANA, CA 92703

LUST S109284695
N/A

LUST:

Region: STATE
Global Id: T0605902358
Latitude: 33.748601
Longitude: -117.897019
Case Type: LUST Cleanup Site
Status: Completed - Case Closed
Status Date: 2008-03-20 00:00:00
Lead Agency: SANTA ANA RWQCB (REGION 8)
Case Worker: RS
Local Agency: SANTA ANA, CITY OF
RB Case Number: 083003653T
LOC Case Number: Not reported
File Location: Regional Board
Potential Media Affect: Aquifer used for drinking water supply
Potential Contaminants of Concern: Gasoline
Site History: Not reported

[Click here to access the California GeoTracker records for this facility:](#)

LUST:

Global Id: T0605902358
Contact Type: Local Agency Caseworker
Contact Name: CHRISTOPHER CIRAULO
Organization Name: SANTA ANA, CITY OF
Address: 1439 S. BROADWAY
City: SANTA ANA
Email: cciraulo@santa-ana.org
Phone Number: Not reported

Global Id: T0605902358
Contact Type: Regional Board Caseworker
Contact Name: ROSE SCOTT
Organization Name: SANTA ANA RWQCB (REGION 8)
Address: 3737 MAIN STREET, SUITE 500
City: RIVERSIDE
Email: rscott@waterboards.ca.gov
Phone Number: 9517824130

LUST:

Global Id: T0605902358
Action Type: Other
Date: 1950-01-01 00:00:00
Action: Leak Discovery

Global Id: T0605902358
Action Type: RESPONSE
Date: 2004-08-05 00:00:00
Action: Monitoring Report - Quarterly

Map ID
Direction
Distance
Distance (ft.)Site

MAP FINDINGS

EDR ID Number
Database(s)
EPA ID Number

RICHARD TAYLOR PROPERTY (Continued)

S109284695

Global Id: T0605902358
Action Type: ENFORCEMENT
Date: 2003-08-01 00:00:00
Action: Staff Letter

Global Id: T0605902358
Action Type: ENFORCEMENT
Date: 2008-03-20 00:00:00
Action: Closure/No Further Action Letter

Global Id: T0605902358
Action Type: Other
Date: 1950-01-01 00:00:00
Action: Leak Stopped

Global Id: T0605902358
Action Type: RESPONSE
Date: 2005-09-07 00:00:00
Action: Monitoring Report - Quarterly

Global Id: T0605902358
Action Type: Other
Date: 1950-01-01 00:00:00
Action: Leak Reported

Global Id: T0605902358
Action Type: RESPONSE
Date: 2005-04-30 00:00:00
Action: Monitoring Report - Quarterly

Global Id: T0605902358
Action Type: ENFORCEMENT
Date: 2003-06-26 00:00:00
Action: Meeting

Global Id: T0605902358
Action Type: ENFORCEMENT
Date: 2004-11-16 00:00:00
Action: * No Action

Global Id: T0605902358
Action Type: ENFORCEMENT
Date: 2005-07-05 00:00:00
Action: * No Action

Global Id: T0605902358
Action Type: RESPONSE
Date: 2004-11-16 00:00:00
Action: Monitoring Report - Quarterly

Global Id: T0605902358
Action Type: ENFORCEMENT
Date: 2005-09-08 00:00:00
Action: * No Action

Global Id: T0605902358
Action Type: ENFORCEMENT

| Map ID Direction Distance Distance (ft.)Site | MAP FINDINGS | EDR ID Number |
|---|--------------|---------------|
| | Database(s) | EPA ID Number |

RICHARD TAYLOR PROPERTY (Continued)

S109284695

Date: 2006-07-01 00:00:00
Action: File review

47 ALL CAR AUTO PARTS
2002 W 5TH ST
SANTA ANA, CA 92703

NPDES S106104806
WDS N/A

NPDES:

Npdes Number: CAS00001
Facility Status: Terminated
Agency Id: Not reported
Region: 8
Regulatory Measure Id: Not Available
Order No: Not reported
Regulatory Measure Type: Enrollee
Place Id: Not Available
WDID: 8 30I002445
Program Type: Industrial
Adoption Date Of Regulatory Measure: N/A
Effective Date Of Regulatory Measure: 4/1/1992
Expiration Date Of Regulatory Measure: Not reported
Termination Date Of Regulatory Measure: 7/3/2008
Discharge Name: Daniel Valdivia
Discharge Address: 2002 W 5th St
Discharge City: Santa Ana
Discharge State: Ca
Discharge Zip: 92703

CA WDS:

Facility ID: Santa Ana River 30I002445
Facility Type: Industrial - Facility that treats and/or disposes of liquid or semisolid wastes from any servicing, producing, manufacturing or processing operation of whatever nature, including mining, gravel washing, geothermal operations, air conditioning, ship building and repairing, oil production, storage and disposal operations, water pumping.

Facility Status: Active - Any facility with a continuous or seasonal discharge that is under Waste Discharge Requirements.

NPDES Number: CAS000001 The 1st 2 characters designate the state. The remaining 7 are assigned by the Regional Board

Subregion: 8

Facility Telephone: 7145471611

Facility Contact: DAN / MARION

Agency Name: VALDIVIA DANIEL

Agency Address: 2002 WEST 5TH STREET

Agency City,St,Zip: SANTA ANA 92703

Agency Contact: DANIEL VALDIVIA

Agency Telephone: 7145471611

Agency Type: Private

SIC Code: 0

SIC Code 2: Not reported

Primary Waste: Not reported

Primary Waste Type: Not reported

Secondary Waste: Not reported

Secondary Waste Type: Not reported

Design Flow: 0

| Map ID Direction Distance Distance (ft.)Site | MAP FINDINGS | EDR ID Number |
|---|--------------|---------------|
| | Database(s) | EPA ID Number |

ALL CAR AUTO PARTS (Continued)

S106104806

Baseline Flow: 0
Reclamation: Not reported
POTW: Not reported
Treat To Water: Minor Threat to Water Quality. A violation of a regional board order should cause a relatively minor impairment of beneficial uses compared to a major or minor threat. Not: All nurds without a TTWQ will be considered a minor threat to water quality unless coded at a higher Level. A Zero (0) may be used to code those NURDS that are found to represent no threat to water quality.

Complexity: Category C - Facilities having no waste treatment systems, such as cooling water dischargers or thosewho must comply through best management practices, facilities with passive waste treatment and disposal systems, such as septic systems with subsurface disposal, or dischargers having waste storage systems with land disposal such as dairy waste ponds.

47 SA RECYCLING
2002 W 5TH ST
SANTA ANA, CA 92703

SWRCY S109435737
N/A

SWRCY:

Facility Phone Number: Not reported
Whether The Facility Is Grandfathered: N
Effective Date: 10/20/2009
Rural: N
As Of: 2011-02-22 00:00:00
Party Number: 44855

47 SA RECYCLING LLC
2006 W 5TH ST
SANTA ANA, CA 92703

NPDES S109456798
HAZNET N/A

NPDES:

Npdes Number: CAS00001
Facility Status: Active
Agency Id: Not reported
Region: 8
Regulatory Measure Id: Not Available
Order No: 97-03-DWQ
Regulatory Measure Type: Enrollee
Place Id: Not Available
WDID: 8 30I021709
Program Type: Industrial
Adoption Date Of Regulatory Measure: N/A
Effective Date Of Regulatory Measure: 7/30/2008 9:37:00 AM
Expiration Date Of Regulatory Measure: Not reported
Termination Date Of Regulatory Measure: Not reported
Discharge Name: SA Recycling of Santa Ana
Discharge Address: 3200 E Frontera
Discharge City: Anaheim
Discharge State: Ca
Discharge Zip: 92806

HAZNET:

Year: 2009
Gepaid: CAL000334703

Map ID
Direction
Distance
Distance (ft.)Site

MAP FINDINGS

EDR ID Number
Database(s)
EPA ID Number

SA RECYCLING LLC (Continued) S109456798

Contact: SHEREE URIBE
Telephone: 7146677898
Mailing Name: Not reported
Mailing Address: 3200 E FRONTERA ST
Mailing City,St,Zip: ANAHEIM, CA 928062822
Gen County: Orange
TSD EPA ID: NVT330010000
TSD County: 99
Waste Category: Polychlorinated biphenyls and material containing PCBs
Disposal Method: LANDFILL OR SURFACE IMPOUNDMENT THAT WILL BE CLOSED AS LANDFILL(TO INCLUDE ON-SITE TREATMENT AND/OR STABILIZATION)
Tons: 0.65
Facility County: Orange

Year: 2009
Gepaid: CAL000334703
Contact: SHEREE URIBE
Telephone: 7146677898
Mailing Name: Not reported
Mailing Address: 3200 E FRONTERA ST
Mailing City,St,Zip: ANAHEIM, CA 928062822
Gen County: Orange
TSD EPA ID: CAD981696420
TSD County: Los Angeles
Waste Category: Waste oil and mixed oil
Disposal Method: STORAGE, BULKING, AND/OR TRANSFER OFF SITE--NO TREATMENT/RECOVERY (H010-H129) OR (H131-H135)
Tons: 0.209
Facility County: Orange

Year: 2009
Gepaid: CAL000334703
Contact: SHEREE URIBE
Telephone: 7146677898
Mailing Name: Not reported
Mailing Address: 3200 E FRONTERA ST
Mailing City,St,Zip: ANAHEIM, CA 928062822
Gen County: Orange
TSD EPA ID: AZR000002428
TSD County: 99
Waste Category: Other organic solids
Disposal Method: LANDFILL OR SURFACE IMPOUNDMENT THAT WILL BE CLOSED AS LANDFILL(TO INCLUDE ON-SITE TREATMENT AND/OR STABILIZATION)
Tons: 80.066
Facility County: Orange

Year: 2009
Gepaid: CAL000334703
Contact: SHEREE URIBE
Telephone: 7146677898
Mailing Name: Not reported
Mailing Address: 3200 E FRONTERA ST
Mailing City,St,Zip: ANAHEIM, CA 928062822
Gen County: Orange
TSD EPA ID: NVT330010000
TSD County: 99
Waste Category: Other organic solids

Map ID
Direction
Distance
Distance (ft.)Site

MAP FINDINGS

EDR ID Number
Database(s)
EPA ID Number

SA RECYCLING LLC (Continued) S109456798

Disposal Method: LANDFILL OR SURFACE IMPOUNDMENT THAT WILL BE CLOSED AS LANDFILL(TO INCLUDE ON-SITE TREATMENT AND/OR STABILIZATION)
Tons: 1.35
Facility County: Orange

Year: 2009
Gepaid: CAL000334703
Contact: SHEREE URIBE
Telephone: 7146677898
Mailing Name: Not reported
Mailing Address: 3200 E FRONTERA ST
Mailing City,St,Zip: ANAHEIM, CA 928062822
Gen County: Orange
TSD EPA ID: NVT330010000
TSD County: 99
Waste Category: Other inorganic solid waste
Disposal Method: LANDFILL OR SURFACE IMPOUNDMENT THAT WILL BE CLOSED AS LANDFILL(TO INCLUDE ON-SITE TREATMENT AND/OR STABILIZATION)
Tons: 0.3
Facility County: Orange

[Click this hyperlink](#) while viewing on your computer to access 4 additional CA_HAZNET: record(s) in the EDR Site Report.

47 A & M METALS, INC.
2323 W 5TH ST
SANTA ANA, CA 92703 HIST UST U001578141
N/A

HIST UST:
Region: STATE
Facility ID: 00000053065
Facility Type: Other
Other Type: SCRAP METAL
Total Tanks: 0002
Contact Name: MICHAEL MADZOEFF
Telephone: 7145476507
Owner Name: A & M METALS, INC.
Owner Address: 2323 WEST FIFTH STREET
Owner City,St,Zip: SANTA ANA, CA 92703

Tank Num: 001
Container Num: 1
Year Installed: 1975
Tank Capacity: 00005000
Tank Used for: PRODUCT
Type of Fuel: REGULAR
Tank Construction: 1/4 inches
Leak Detection: None

Tank Num: 002
Container Num: 2
Year Installed: 1980
Tank Capacity: 00010000
Tank Used for: PRODUCT
Type of Fuel: DIESEL
Tank Construction: 1/4 inches
Leak Detection: None

| Map ID Direction Distance Distance (ft.)Site | MAP FINDINGS | EDR ID Number | Database(s) | EPA ID Number |
|---|--------------|---------------|-------------|---------------|
|---|--------------|---------------|-------------|---------------|

| | | | |
|----|--|------------------------|-------------------|
| 47 | AMERICAN AUTO WRECKING 1908 W 5TH ST SANTA ANA, CA 92703 | WDS NPDES HAZNET | S104576960 N/A |
|----|--|------------------------|-------------------|

CA WDS:
Facility ID: Santa Ana River 301015993
Facility Type: Industrial - Facility that treats and/or disposes of liquid or semisolid wastes from any servicing, producing, manufacturing or processing operation of whatever nature, including mining, gravel washing, geothermal operations, air conditioning, ship building and repairing, oil production, storage and disposal operations, water pumping.

Facility Status: Active - Any facility with a continuous or seasonal discharge that is under Waste Discharge Requirements.
NPDES Number: CAS000001 The 1st 2 characters designate the state. The remaining 7 are assigned by the Regional Board
Subregion: 8
Facility Telephone: 7145479368
Facility Contact: VICTOR ALONSO
Agency Name: P. A. W. SALVAGE INC
Agency Address: 1908 W 5TH ST
Agency City,St,Zip: SANTA ANA 92703
Agency Contact: VICTOR ALONSO
Agency Telephone: 7145479368
Agency Type: Private
SIC Code: 0
SIC Code 2: Not reported
Primary Waste: Not reported
Primary Waste Type: Not reported
Secondary Waste: Not reported
Secondary Waste Type: Not reported
Design Flow: 0
Baseline Flow: 0
Reclamation: Not reported
POTW: Not reported
Treat To Water: Minor Threat to Water Quality. A violation of a regional board order should cause a relatively minor impairment of beneficial uses compared to a major or minor threat. Not: All nurds without a TTWQ will be considered a minor threat to water quality unless coded at a higher Level. A Zero (0) may be used to code those NURDS that are found to represent no threat to water quality.

Complexity: Category C - Facilities having no waste treatment systems, such as cooling water dischargers or thosewho must comply through best management practices, facilities with passive waste treatment and disposal systems, such as septic systems with subsurface disposal, or dischargers having waste storage systems with land disposal such as dairy waste ponds.

NPDES:
Npdes Number: CAS00001
Facility Status: Terminated
Agency Id: Not reported
Region: 8
Regulatory Measure Id: Not Available
Order No: Not reported
Regulatory Measure Type: Enrollee
Place Id: Not Available
WDID: 8 301015993
Program Type: Industrial

| Map ID Direction Distance Distance (ft.)Site | MAP FINDINGS | EDR ID Number | Database(s) | EPA ID Number |
|---|--------------|---------------|-------------|---------------|
|---|--------------|---------------|-------------|---------------|

| | | |
|------------------------------------|--|------------|
| AMERICAN AUTO WRECKING (Continued) | | S104576960 |
|------------------------------------|--|------------|

Adoption Date Of Regulatory Measure: N/A
Effective Date Of Regulatory Measure: 8/7/2000
Expiration Date Of Regulatory Measure: Not reported
Termination Date Of Regulatory Measure: 8/21/2008
Discharge Name: PAW Salvage Inc
Discharge Address: 1908 W 5th St
Discharge City: Santa Ana
Discharge State: Ca
Discharge Zip: 92703

HAZNET:
Year: 1999
Gepaid: CAL000062324
Contact: FRANCISCO ISLES
Telephone: 7145479369
Mailing Name: Not reported
Mailing Address: 1908 W 5TH ST
Mailing City,St,Zip: SANTA ANA, CA 927032805
Gen County: Orange
TSD EPA ID: CAT000613893
TSD County: Los Angeles
Waste Category: Aqueous solution with total organic residues less than 10 percent
Disposal Method: H01
Tons: 0.0625
Facility County: Orange

| | | | |
|----|---|-------|-------------------|
| 47 | CRYSTAL RECYCLING 2223 W 5TH ST SANTA ANA, CA 92703 | SWRCY | S107136845 N/A |
|----|---|-------|-------------------|

SWRCY:
Facility Phone Number: Not reported
Whether The Facility Is Grandfathered: N
Effective Date: 06/25/1998
Rural: N
As Of: 2011-02-22 00:00:00
Party Number: 18855

| | | | |
|----|---|--------------------------|-------------------|
| 47 | SANAT ANA AUTO REPAIR 2237 W 5TH ST SANTA ANA, CA 92703 | CA FID UST SWEEPS UST | S101589432 N/A |
|----|---|--------------------------|-------------------|

CA FID UST:
Facility ID: 30011981
Regulated By: UTNKA
Regulated ID: Not reported
Cortese Code: Not reported
SIC Code: Not reported
Facility Phone: 7148354355
Mail To: Not reported
Mailing Address: 22826 WATERVIEW DR
Mailing Address 2: Not reported
Mailing City,St,Zip: SANTA ANA 92703
Contact: Not reported
Contact Phone: Not reported
DUNs Number: Not reported

Map ID
Direction
Distance
Distance (ft.)Site

MAP FINDINGS

EDR ID Number
Database(s) EPA ID Number

SANAT ANA AUTO REPAIR (Continued)

S101589432

NPDES Number: Not reported
EPA ID: Not reported
Comments: Not reported
Status: Active

SWEEPS UST:

Status: A
Comp Number: 461
Number: 2
Board Of Equalization: Not reported
Ref Date: 02-21-92
Act Date: 02-21-92
Created Date: 02-21-92
Tank Status: A
Owner Tank Id: Not reported
Swrcb Tank Id: 30-020-000461-000001
Actv Date: 02-21-92
Capacity: 1
Tank Use: EMPTY
Stg: W
Content: Not reported
Number Of Tanks: 1

47 NICHOLAS PROPERTY
2237 W 5TH ST
SANTA ANA, CA 92703

LUST S109284521
N/A

LUST:

Region: STATE
Global Id: T0605901326
Latitude: 33.74902
Longitude: -117.898696
Case Type: LUST Cleanup Site
Status: Completed - Case Closed
Status Date: 1997-03-07 00:00:00
Lead Agency: SANTA ANA, CITY OF
Case Worker: CC
Local Agency: SANTA ANA, CITY OF
RB Case Number: 083001762T
LOC Case Number: Not reported
File Location: Not reported
Potential Media Affect: Soil
Potential Contaminants of Concern: Waste Oil / Motor / Hydraulic / Lubricating
Site History: Not reported

[Click here to access the California GeoTracker records for this facility:](#)

LUST:

Global Id: T0605901326
Contact Type: Regional Board Caseworker
Contact Name: CARL BERNHARDT
Organization Name: SANTA ANA RWQCB (REGION 8)
Address: 3737 MAIN STREET, SUITE 500
City: RIVERSIDE
Email: cbernhardt@waterboards.ca.gov
Phone Number: 9517824495

Global Id: T0605901326

Map ID
Direction
Distance
Distance (ft.)Site

MAP FINDINGS

EDR ID Number
Database(s) EPA ID Number

NICHOLAS PROPERTY (Continued)

S109284521

Contact Type: Local Agency Caseworker
Contact Name: CHRISTOPHER CIRAULO
Organization Name: SANTA ANA, CITY OF
Address: 1439 S. BROADWAY
City: SANTA ANA
Email: cciraulo@santa-ana.org
Phone Number: Not reported

LUST:

Global Id: T0605901326
Action Type: Other
Date: 1950-01-01 00:00:00
Action: Leak Discovery

Global Id: T0605901326
Action Type: Other
Date: 1950-01-01 00:00:00
Action: Leak Reported

Global Id: T0605901326
Action Type: ENFORCEMENT
Date: 1997-03-07 00:00:00
Action: Closure/No Further Action Letter

47 ANDRADE AUTO REPAIRS
2237 W 5TH ST
SANTA ANA, CA 92703

UST U003783708
N/A

UST:

Facility ID: 12927
Latitude: 33.74876
Longitude: -117.89814

47 NICHOLAS PROPERTY
2237
SANTA ANA, CA 92703

HIST CORTESE S102434368
LUST N/A

CORTESE:

Region: CORTESE
Facility County Code: 30
Reg By: LTNKA
Reg Id: 083001762T

LUST REG 8:

Region: 8
County: Orange
Regional Board: Santa Ana Region
Facility Status: Case Closed
Case Number: 083001762T
Local Case Num: Not reported
Case Type: Soil only
Substance: Waste Oil
Qty Leaked: Not reported
Abate Method: Not reported

Map ID
Direction
Distance
Distance (ft.)Site

MAP FINDINGS

EDR ID Number

Database(s) EPA ID Number

NICHOLAS PROPERTY (Continued)

S102434368

Cross Street: Not reported
Enf Type: CLOS
Funding: Not reported
How Discovered: Not reported
How Stopped: Not reported
Leak Cause: Not reported
Leak Source: Not reported
Global ID: T0605901326
How Stopped Date: Not reported
Enter Date: 9/23/1996
Review Date: Not reported
Prelim Assess: Not reported
Discover Date: 6/1/1995
Enforcement Date: Not reported
Close Date: 3/7/1997
Workplan: Not reported
Pollution Char: Not reported
Remed Plan: Not reported
Remed Action: Not reported
Monitoring: Not reported
Enter Date: 9/23/1996
GW Qualifies: Not reported
Soil Qualifies: Not reported
Operator: Not reported
Facility Contact: Not reported
Interim: Not reported
Oversite Program: LUST
Latitude: 33.748898
Longitude: -117.898112
MTBE Date: Not reported
Max MTBE GW: Not reported
MTBE Concentration: 0
Max MTBE Soil: Not reported
MTBE Fuel: 0
MTBE Tested: Not Required to be Tested.
MTBE Class: *
Staff: CAB
Staff Initials: JB
Lead Agency: Local Agency
Local Agency: Santa Ana, Orange County
Hydr Basin #: COASTAL PLAIN OF ORA
Beneficial: Not reported
Priority: Not reported
Cleanup Fund Id: Not reported
Work Suspended: Not reported
Summary: Not reported

47 A AND M METALS
2301 W 5TH ST
SANTA ANA, CA 92703

NPDES S106922299
SWRCY N/A
SWEEPS UST

NPDES:
Npdes Number: CAS00001
Facility Status: Active
Agency Id: Not reported
Region: 8
Regulatory Measure Id: Not Available
Order No: 97-03-DWQ

Map ID
Direction
Distance
Distance (ft.)Site

MAP FINDINGS

EDR ID Number

Database(s) EPA ID Number

A AND M METALS (Continued)

S106922299

Regulatory Measure Type: Enrollee
Place Id: Not Available
WDID: 8 30I016410
Program Type: Industrial
Adoption Date Of Regulatory Measure: N/A
Effective Date Of Regulatory Measure: 3/19/2001
Expiration Date Of Regulatory Measure: Not reported
Termination Date Of Regulatory Measure: Not reported
Discharge Name: A & M Metal Inc
Discharge Address: 2301 W 5th St
Discharge City: Santa Ana
Discharge State: Ca
Discharge Zip: 92703

SWRCY:
Facility Phone Number: Not reported
Whether The Facility Is Grandfathered: N
Effective Date: 10/19/1988
Rural: N
As Of: 2011-02-22 00:00:00
Party Number: 27250

Facility Phone Number: Not reported
Whether The Facility Is Grandfathered: N
Effective Date: 10/19/2010
Rural: N
As Of: 2011-02-22 00:00:00
Party Number: 40976

SWEEPS UST:
Status: Not reported
Comp Number: 315
Number: Not reported
Board Of Equalization: Not reported
Ref Date: Not reported
Act Date: Not reported
Created Date: Not reported
Tank Status: Not reported
Owner Tank Id: Not reported
Swrcb Tank Id: 30-020-000315-000001
Actv Date: Not reported
Capacity: 5000
Tank Use: M.V. FUEL
Stg: PRODUCT
Content: LEADED
Number Of Tanks: 2

Status: Not reported
Comp Number: 315
Number: Not reported
Board Of Equalization: Not reported
Ref Date: Not reported
Act Date: Not reported
Created Date: Not reported
Tank Status: Not reported
Owner Tank Id: Not reported

| Map ID | Direction | Distance | Distance (ft.)Site | Database(s) | EPA ID Number | EDR ID Number |
|--------|-----------|----------|--------------------|-------------|---------------|---------------|
|--------|-----------|----------|--------------------|-------------|---------------|---------------|

MAP FINDINGS

A AND M METALS (Continued)

S106922299

Swrcb Tank Id: 30-020-000315-000002
Actv Date: Not reported
Capacity: 10000
Tank Use: M.V. FUEL
Stg: PRODUCT
Content: DIESEL
Number Of Tanks: Not reported

| | | | |
|----|--|---------------------------------|----------------------------|
| 47 | A & M METALS INC 2301 E FIFTH ST SANTA ANA, CA 92703 | RCRA-SQG FINDS CA FID UST | 1000122953 CAD982502866 |
|----|--|---------------------------------|----------------------------|

RCRA-SQG:

Date form received by agency: 09/01/1996
Facility name: A & M METALS INC
Facility address: 2301 E FIFTH ST
SANTA ANA, CA 92703

EPA ID: CAD982502866
Contact: Not reported
Contact address: Not reported

Contact country: Not reported
Contact telephone: Not reported
Contact email: Not reported

EPA Region: 09
Land type: Facility is not located on Indian land. Additional information is not known.
Classification: Small Small Quantity Generator
Description: Handler: generates more than 100 and less than 1000 kg of hazardous waste during any calendar month and accumulates less than 6000 kg of hazardous waste at any time; or generates 100 kg or less of hazardous waste during any calendar month, and accumulates more than 1000 kg of hazardous waste at any time

Owner/Operator Summary:

Owner/operator name: HAN PETER
Owner/operator address: NOT REQUIRED
NOT REQUIRED, ME 99999

Owner/operator country: Not reported
Owner/operator telephone: (415) 555-1212
Legal status: Other
Owner/Operator Type: Owner
Owner/Op start date: Not reported
Owner/Op end date: Not reported

Owner/operator name: NOT REQUIRED
Owner/operator address: NOT REQUIRED
NOT REQUIRED, ME 99999

Owner/operator country: Not reported
Owner/operator telephone: (415) 555-1212
Legal status: Other
Owner/Operator Type: Operator
Owner/Op start date: Not reported
Owner/Op end date: Not reported

Handler Activities Summary:

U.S. importer of hazardous waste: No
Mixed waste (haz. and radioactive): No

| Map ID | Direction | Distance | Distance (ft.)Site | Database(s) | EPA ID Number | EDR ID Number |
|--------|-----------|----------|--------------------|-------------|---------------|---------------|
|--------|-----------|----------|--------------------|-------------|---------------|---------------|

MAP FINDINGS

A & M METALS INC (Continued)

1000122953

Recycler of hazardous waste: No
Transporter of hazardous waste: No
Treater, storer or disposer of HW: No
Underground injection activity: No
On-site burner exemption: No
Furnace exemption: No
Used oil fuel burner: No
Used oil processor: No
User oil refiner: No
Used oil fuel marketer to burner: No
Used oil Specification marketer: No
Used oil transfer facility: No
Used oil transporter: No

Historical Generators:

Date form received by agency: 09/01/1996
Facility name: A & M METALS INC
Classification: Small Quantity Generator

Date form received by agency: 07/21/1989
Facility name: A & M METALS INC
Classification: Large Quantity Generator

Facility Has Received Notices of Violations:

Regulation violated: Not reported
Area of violation: Universal Waste - Small Quantity Handlers
Date violation determined: 05/13/2009
Date achieved compliance: 06/01/2009
Violation lead agency: State
Enforcement action: WRITTEN INFORMAL
Enforcement action date: 05/13/2009
Enf. disposition status: Not reported
Enf. disp. status date: Not reported
Enforcement lead agency: State
Proposed penalty amount: Not reported
Final penalty amount: Not reported
Paid penalty amount: Not reported

Regulation violated: Not reported
Area of violation: Universal Waste - Small Quantity Handlers
Date violation determined: 05/13/2009
Date achieved compliance: 06/01/2009
Violation lead agency: State
Enforcement action: SINGLE SITE CA/FO
Enforcement action date: 10/23/2009
Enf. disposition status: Not reported
Enf. disp. status date: Not reported
Enforcement lead agency: State
Proposed penalty amount: Not reported
Final penalty amount: 8000
Paid penalty amount: Not reported

Regulation violated: Not reported
Area of violation: State Statute or Regulation
Date violation determined: 01/30/2008
Date achieved compliance: 02/05/2008

Map ID
Direction
Distance
Distance (ft.)Site

MAP FINDINGS

EDR ID Number

Database(s) EPA ID Number

A & M METALS INC (Continued)

1000122953

Violation lead agency: State
Enforcement action: LETTER OF INTENT TO INITIATE ENFORCEMENT ACTION
Enforcement action date: 12/23/2008
Enf. disposition status: Not reported
Enf. disp. status date: Not reported
Enforcement lead agency: State
Proposed penalty amount: Not reported
Final penalty amount: Not reported
Paid penalty amount: Not reported

Regulation violated: Not reported
Area of violation: State Statute or Regulation
Date violation determined: 01/30/2008
Date achieved compliance: 01/31/2008
Violation lead agency: State
Enforcement action: WRITTEN INFORMAL
Enforcement action date: 01/30/2008
Enf. disposition status: Not reported
Enf. disp. status date: Not reported
Enforcement lead agency: State
Proposed penalty amount: Not reported
Final penalty amount: Not reported
Paid penalty amount: Not reported

Regulation violated: Not reported
Area of violation: State Statute or Regulation
Date violation determined: 01/30/2008
Date achieved compliance: 02/05/2008
Violation lead agency: State
Enforcement action: WRITTEN INFORMAL
Enforcement action date: 01/30/2008
Enf. disposition status: Not reported
Enf. disp. status date: Not reported
Enforcement lead agency: State
Proposed penalty amount: Not reported
Final penalty amount: Not reported
Paid penalty amount: Not reported

Regulation violated: Not reported
Area of violation: State Statute or Regulation
Date violation determined: 01/30/2008
Date achieved compliance: 02/05/2008
Violation lead agency: State
Enforcement action: SINGLE SITE CA/FO
Enforcement action date: 12/30/2008
Enf. disposition status: Not reported
Enf. disp. status date: Not reported
Enforcement lead agency: State
Proposed penalty amount: Not reported
Final penalty amount: 11000
Paid penalty amount: Not reported

Regulation violated: Not reported
Area of violation: State Statute or Regulation
Date violation determined: 12/22/2006
Date achieved compliance: 02/10/2007
Violation lead agency: State

Map ID
Direction
Distance
Distance (ft.)Site

MAP FINDINGS

EDR ID Number

Database(s) EPA ID Number

A & M METALS INC (Continued)

1000122953

Enforcement action: WRITTEN INFORMAL
Enforcement action date: 12/26/2006
Enf. disposition status: Not reported
Enf. disp. status date: Not reported
Enforcement lead agency: State
Proposed penalty amount: Not reported
Final penalty amount: Not reported
Paid penalty amount: Not reported

Evaluation Action Summary:

Evaluation date: 06/01/2009
Evaluation: NOT A SIGNIFICANT NON-COMPLIER
Area of violation: Not reported
Date achieved compliance: Not reported
Evaluation lead agency: State

Evaluation date: 05/13/2009
Evaluation: SIGNIFICANT NON-COMPLIER
Area of violation: Not reported
Date achieved compliance: Not reported
Evaluation lead agency: State

Evaluation date: 05/13/2009
Evaluation: FOCUSED COMPLIANCE INSPECTION
Area of violation: Universal Waste - Small Quantity Handlers
Date achieved compliance: 06/01/2009
Evaluation lead agency: State

Evaluation date: 02/05/2008
Evaluation: NOT A SIGNIFICANT NON-COMPLIER
Area of violation: Not reported
Date achieved compliance: Not reported
Evaluation lead agency: State

Evaluation date: 01/30/2008
Evaluation: COMPLIANCE EVALUATION INSPECTION ON-SITE
Area of violation: State Statute or Regulation
Date achieved compliance: 02/05/2008
Evaluation lead agency: State

Evaluation date: 01/30/2008
Evaluation: SIGNIFICANT NON-COMPLIER
Area of violation: Not reported
Date achieved compliance: Not reported
Evaluation lead agency: State

Evaluation date: 01/30/2008
Evaluation: COMPLIANCE EVALUATION INSPECTION ON-SITE
Area of violation: State Statute or Regulation
Date achieved compliance: 01/31/2008
Evaluation lead agency: State

Evaluation date: 12/22/2006
Evaluation: COMPLIANCE EVALUATION INSPECTION ON-SITE
Area of violation: State Statute or Regulation
Date achieved compliance: 02/10/2007
Evaluation lead agency: State

Map ID
Direction
Distance
Distance (ft.)Site

MAP FINDINGS

EDR ID Number
Database(s)
EPA ID Number

A & M METALS INC (Continued)

1000122953

FINDS:

Registry ID: 110002834675

Environmental Interest/Information System

California Hazardous Waste Tracking System - Datamart (HWTS-DATAMART) provides California with information on hazardous waste shipments for generators, transporters, and treatment, storage, and disposal facilities.

RCRAInfo is a national information system that supports the Resource Conservation and Recovery Act (RCRA) program through the tracking of events and activities related to facilities that generate, transport, and treat, store, or dispose of hazardous waste. RCRAInfo allows RCRA program staff to track the notification, permit, compliance, and corrective action activities required under RCRA.

CA FID UST:

Facility ID: 30017878
Regulated By: UTNKA
Regulated ID: 00053065
Cortese Code: Not reported
SIC Code: Not reported
Facility Phone: 7145476507
Mail To: Not reported
Mailing Address: 2301 W 005TH ST
Mailing Address 2: Not reported
Mailing City,St,Zip: SANTA ANA, CA 92703
Contact: Not reported
Contact Phone: Not reported
DUNs Number: Not reported
NPDES Number: Not reported
EPA ID: Not reported
Comments: Not reported
Status: Active

48
UNIQUE CLEANERS
1245 W SANTA ANA BLVD
SANTA ANA, CA 92703

DRYCLEANERS
HAZNET
EMI
1000350613
N/A

DRYCLEANERS:

EPA Id: CAL000234053
NAICS Code: 81232
NAICS Description: Drycleaning and Laundry Services (except Coin-Operated)
SIC Code: 7211
SIC Description: Power Laundries, Family and Commercial
Create Date: 10/5/2001
Facility Active: No
Inactive Date: 6/30/2008
Facility Addr2: Not reported
Mailing Name: RALPH LUCIO-OWNER
Mailing Address: 1245 W SANTA ANA BLVD
Mailing Address 2: Not reported
Mailing State: CA
Mailing Zip: 927033834
Region Code: 4

Map ID
Direction
Distance
Distance (ft.)Site

MAP FINDINGS

EDR ID Number
Database(s)
EPA ID Number

UNIQUE CLEANERS (Continued)

1000350613

Owner Name: RALPH LUCIO
Owner Address: 1245 W SANTA ANA BLVD
Owner Address 2: Not reported
Owner Telephone: 7145428428
Contact Name: RALPH LUCIO-OWNER
Contact Address: 1245 W SANTA ANA BLVD
Contact Address 2: Not reported
Contact Telephone: 7145428428

HAZNET:

Year: 2008
Gepaid: CAL000234053
Contact: RALPH LUCIO-OWNER
Telephone: 7145428428
Mailing Name: RALPH LUCIO-OWNER
Mailing Address: 1245 W SANTA ANA BLVD
Mailing City,St,Zip: SANTA ANA, CA 927033834
Gen County: Orange
TSD EPA ID: CAD008302903
TSD County: Los Angeles
Waste Category: Hydrocarbon solvents (benzene, hexane, Stoddard, Etc.)
Disposal Method: FUEL BLENDING PRIOR TO ENERGY RECOVERY AT ANOTHER SITE
Tons: 0.2
Facility County: Orange

Year: 2008
Gepaid: CAL000234053
Contact: RALPH LUCIO-OWNER
Telephone: 7145428428
Mailing Name: RALPH LUCIO-OWNER
Mailing Address: 1245 W SANTA ANA BLVD
Mailing City,St,Zip: SANTA ANA, CA 927033834
Gen County: Orange
TSD EPA ID: NVR000076158
TSD County: 99
Waste Category: Hydrocarbon solvents (benzene, hexane, Stoddard, Etc.)
Disposal Method: SOLVENTS RECOVERY
Tons: 0.5
Facility County: Orange

Year: 2007
Gepaid: CAL000234053
Contact: RALPH LUCIO-OWNER
Telephone: 7145428428
Mailing Name: Not reported
Mailing Address: 1245 W SANTA ANA BLVD
Mailing City,St,Zip: SANTA ANA, CA 927033834
Gen County: Orange
TSD EPA ID: NVR000076158
TSD County: 99
Waste Category: Halogenated solvents (chloroforms, methyl chloride, perchloroethylene, etc)
Disposal Method: SOLVENTS RECOVERY
Tons: 0.77
Facility County: Orange

Year: 2007

Map ID
Direction
Distance
Distance (ft.)Site

MAP FINDINGS

EDR ID Number
Database(s)
EPA ID Number

UNIQUE CLEANERS (Continued)

1000350613

Gepaid: CAL000234053
Contact: RALPH LUCIO-OWNER
Telephone: 7145428428
Mailing Name: Not reported
Mailing Address: 1245 W SANTA ANA BLVD
Mailing City,St,Zip: SANTA ANA, CA 927033834
Gen County: Orange
TSD EPA ID: NVR000076158
TSD County: 99
Waste Category: Aqueous solution with total organic residues less than 10 percent
Disposal Method: SOLVENTS RECOVERY
Tons: Not reported
Facility County: Orange

Year: 2007
Gepaid: CAL000234053
Contact: RALPH LUCIO-OWNER
Telephone: 7145428428
Mailing Name: Not reported
Mailing Address: 1245 W SANTA ANA BLVD
Mailing City,St,Zip: SANTA ANA, CA 927033834
Gen County: Orange
TSD EPA ID: NVR000076158
TSD County: 99
Waste Category: Hydrocarbon solvents (benzene, hexane, Stoddard, Etc.)
Disposal Method: SOLVENTS RECOVERY
Tons: 0.15
Facility County: Orange

[Click this hyperlink](#) while viewing on your computer to access
22 additional CA_HAZNET: record(s) in the EDR Site Report.

EMI:

Year: 1987
County Code: 30
Air Basin: SC
Facility ID: 22621
Air District Name: SC
SIC Code: 7216
Air District Name: SOUTH COAST AQMD
Community Health Air Pollution Info System: Not reported
Consolidated Emission Reporting Rule: Not reported
Total Organic Hydrocarbon Gases Tons/Yr: 3
Reactive Organic Gases Tons/Yr: 0
Carbon Monoxide Emissions Tons/Yr: 0
NOX - Oxides of Nitrogen Tons/Yr: 0
SOX - Oxides of Sulphur Tons/Yr: 0
Particulate Matter Tons/Yr: 0
Part. Matter 10 Micrometers & Smllr Tons/Yr: 0

Year: 1990
County Code: 30
Air Basin: SC
Facility ID: 22621
Air District Name: SC
SIC Code: 7216
Air District Name: SOUTH COAST AQMD

Map ID
Direction
Distance
Distance (ft.)Site

MAP FINDINGS

EDR ID Number
Database(s)
EPA ID Number

UNIQUE CLEANERS (Continued)

1000350613

Community Health Air Pollution Info System: Not reported
Consolidated Emission Reporting Rule: Not reported
Total Organic Hydrocarbon Gases Tons/Yr: 1
Reactive Organic Gases Tons/Yr: 0
Carbon Monoxide Emissions Tons/Yr: 0
NOX - Oxides of Nitrogen Tons/Yr: 0
SOX - Oxides of Sulphur Tons/Yr: 0
Particulate Matter Tons/Yr: 0
Part. Matter 10 Micrometers & Smllr Tons/Yr: 0

48

TUNEUP MASTERS
1247 W SANTA ANA BLVD
SANTA ANA, CA 92703

CA FID UST 1000224637
HIST UST N/A
SWEEPS UST
HAZNET

CA FID UST:

Facility ID: 30006737
Regulated By: UTNKA
Regulated ID: 00053428
Cortese Code: Not reported
SIC Code: Not reported
Facility Phone: 8189995600
Mail To: Not reported
Mailing Address: 21031 VENTURA BLVD
Mailing Address 2: Not reported
Mailing City,St,Zip: SANTA ANA 92703
Contact: Not reported
Contact Phone: Not reported
DUNs Number: Not reported
NPDES Number: Not reported
EPA ID: Not reported
Comments: Not reported
Status: Active

HIST UST:

Region: STATE
Facility ID: 00000053428
Facility Type: Other
Other Type: TUNE-UP
Total Tanks: 0106
Contact Name: STEVE SHIELDS
Telephone: 8189995600
Owner Name: TUNEUP MASTERS, INC.
Owner Address: 21031 VENTURA BLVD., SUITE 110
Owner City,St,Zip: WOODLAND HILLS, CA 91364

Tank Num: 001
Container Num: 031-01
Year Installed: Not reported
Tank Capacity: 00000500
Tank Used for: WASTE
Type of Fuel: WASTE OIL
Tank Construction: Not reported
Leak Detection: Stock Inventor

Tank Num: 002
Container Num: 313-01

Map ID
Direction
Distance
Distance (ft.) Site

MAP FINDINGS

EDR ID Number

Database(s) EPA ID Number

TUNEUP MASTERS (Continued)

1000224637

Year Installed: Not reported
Tank Capacity: 00000300
Tank Used for: WASTE
Type of Fuel: WASTE OIL
Tank Construction: Not reported
Leak Detection: Stock Inventor

Tank Num: 003
Container Num: 312-01
Year Installed: Not reported
Tank Capacity: 00000500
Tank Used for: WASTE
Type of Fuel: WASTE OIL
Tank Construction: Not reported
Leak Detection: Stock Inventor

Tank Num: 004
Container Num: 311-01
Year Installed: Not reported
Tank Capacity: 00000300
Tank Used for: WASTE
Type of Fuel: WASTE OIL
Tank Construction: Not reported
Leak Detection: Stock Inventor

Tank Num: 005
Container Num: 310-01
Year Installed: Not reported
Tank Capacity: 00000300
Tank Used for: WASTE
Type of Fuel: WASTE OIL
Tank Construction: Not reported
Leak Detection: Stock Inventor

Tank Num: 006
Container Num: 309-01
Year Installed: Not reported
Tank Capacity: 00001000
Tank Used for: WASTE
Type of Fuel: WASTE OIL
Tank Construction: Not reported
Leak Detection: Stock Inventor

Tank Num: 007
Container Num: 309-02
Year Installed: Not reported
Tank Capacity: 00001000
Tank Used for: PRODUCT
Type of Fuel: WASTE OIL
Tank Construction: Not reported
Leak Detection: Stock Inventor

Tank Num: 008
Container Num: 309-03
Year Installed: Not reported
Tank Capacity: 00001000
Tank Used for: PRODUCT

Map ID
Direction
Distance
Distance (ft.) Site

MAP FINDINGS

EDR ID Number

Database(s) EPA ID Number

TUNEUP MASTERS (Continued)

1000224637

Type of Fuel: Not reported
Tank Construction: Not reported
Leak Detection: Stock Inventor

Tank Num: 009
Container Num: 308-01
Year Installed: Not reported
Tank Capacity: 00000300
Tank Used for: WASTE
Type of Fuel: WASTE OIL
Tank Construction: Not reported
Leak Detection: Stock Inventor

Tank Num: 010
Container Num: 307-01
Year Installed: Not reported
Tank Capacity: 00000500
Tank Used for: WASTE
Type of Fuel: WASTE OIL
Tank Construction: Not reported
Leak Detection: Stock Inventor

Tank Num: 011
Container Num: 306-01
Year Installed: Not reported
Tank Capacity: 00000300
Tank Used for: WASTE
Type of Fuel: WASTE OIL
Tank Construction: Not reported
Leak Detection: Stock Inventor

Tank Num: 012
Container Num: 305-01
Year Installed: Not reported
Tank Capacity: 00000300
Tank Used for: WASTE
Type of Fuel: WASTE OIL
Tank Construction: Not reported
Leak Detection: Stock Inventor

Tank Num: 013
Container Num: 304-01
Year Installed: Not reported
Tank Capacity: 00000500
Tank Used for: WASTE
Type of Fuel: WASTE OIL
Tank Construction: Not reported
Leak Detection: Stock Inventor

Tank Num: 014
Container Num: 303-01
Year Installed: Not reported
Tank Capacity: 00000300
Tank Used for: WASTE
Type of Fuel: WASTE OIL
Tank Construction: Not reported
Leak Detection: Stock Inventor

Map ID
Direction
Distance
Distance (ft.) Site

MAP FINDINGS

EDR ID Number

Database(s) EPA ID Number

TUNEUP MASTERS (Continued)

1000224637

Tank Num: 015
Container Num: 302-01
Year Installed: Not reported
Tank Capacity: 00000500
Tank Used for: WASTE
Type of Fuel: WASTE OIL
Tank Construction: Not reported
Leak Detection: Stock Inventor

Tank Num: 016
Container Num: 301-01
Year Installed: Not reported
Tank Capacity: 00000300
Tank Used for: WASTE
Type of Fuel: WASTE OIL
Tank Construction: Not reported
Leak Detection: Stock Inventor

Tank Num: 017
Container Num: 061-01
Year Installed: Not reported
Tank Capacity: 00000500
Tank Used for: WASTE
Type of Fuel: WASTE OIL
Tank Construction: Not reported
Leak Detection: Stock Inventor

Tank Num: 018
Container Num: 058-01
Year Installed: Not reported
Tank Capacity: 00000300
Tank Used for: WASTE
Type of Fuel: WASTE OIL
Tank Construction: Not reported
Leak Detection: Stock Inventor

Tank Num: 019
Container Num: 052-01
Year Installed: Not reported
Tank Capacity: 00000300
Tank Used for: WASTE
Type of Fuel: WASTE OIL
Tank Construction: Not reported
Leak Detection: Stock Inventor

Tank Num: 020
Container Num: 049-01
Year Installed: Not reported
Tank Capacity: 00000300
Tank Used for: WASTE
Type of Fuel: WASTE OIL
Tank Construction: Not reported
Leak Detection: Stock Inventor

Tank Num: 021
Container Num: 050-01
Year Installed: Not reported

Map ID
Direction
Distance
Distance (ft.) Site

MAP FINDINGS

EDR ID Number

Database(s) EPA ID Number

TUNEUP MASTERS (Continued)

1000224637

Tank Capacity: 00000300
Tank Used for: WASTE
Type of Fuel: WASTE OIL
Tank Construction: Not reported
Leak Detection: Stock Inventor

Tank Num: 022
Container Num: 044-01
Year Installed: Not reported
Tank Capacity: 00000500
Tank Used for: WASTE
Type of Fuel: WASTE OIL
Tank Construction: Not reported
Leak Detection: Stock Inventor

Tank Num: 023
Container Num: 043-01
Year Installed: Not reported
Tank Capacity: 00000500
Tank Used for: WASTE
Type of Fuel: WASTE OIL
Tank Construction: Not reported
Leak Detection: Stock Inventor

Tank Num: 024
Container Num: 043-02
Year Installed: Not reported
Tank Capacity: 00000500
Tank Used for: WASTE
Type of Fuel: WASTE OIL
Tank Construction: Not reported
Leak Detection: Stock Inventor

Tank Num: 025
Container Num: 039-01
Year Installed: Not reported
Tank Capacity: 00000500
Tank Used for: WASTE
Type of Fuel: WASTE OIL
Tank Construction: Not reported
Leak Detection: Stock Inventor

Tank Num: 026
Container Num: 032-01
Year Installed: Not reported
Tank Capacity: 00000300
Tank Used for: WASTE
Type of Fuel: WASTE OIL
Tank Construction: Not reported
Leak Detection: Stock Inventor

Tank Num: 027
Container Num: 314-01
Year Installed: Not reported
Tank Capacity: 00000300
Tank Used for: WASTE
Type of Fuel: WASTE OIL

Map ID
Direction
Distance
Distance (ft.)Site

MAP FINDINGS

EDR ID Number

Database(s) EPA ID Number

TUNEUP MASTERS (Continued)

1000224637

Tank Construction: Not reported
Leak Detection: Stock Inventor

Tank Num: 028
Container Num: 315-01
Year Installed: Not reported
Tank Capacity: 00000300
Tank Used for: WASTE
Type of Fuel: WASTE OIL
Tank Construction: Not reported
Leak Detection: Stock Inventor

Tank Num: 029
Container Num: 316-01
Year Installed: Not reported
Tank Capacity: 00000300
Tank Used for: WASTE
Type of Fuel: WASTE OIL
Tank Construction: Not reported
Leak Detection: Stock Inventor

Tank Num: 030
Container Num: 317-01
Year Installed: Not reported
Tank Capacity: 00000500
Tank Used for: WASTE
Type of Fuel: WASTE OIL
Tank Construction: Not reported
Leak Detection: Stock Inventor

Tank Num: 031
Container Num: 318-01
Year Installed: Not reported
Tank Capacity: 00000300
Tank Used for: WASTE
Type of Fuel: WASTE OIL
Tank Construction: Not reported
Leak Detection: Stock Inventor

Tank Num: 032
Container Num: 319-01
Year Installed: Not reported
Tank Capacity: 00000300
Tank Used for: WASTE
Type of Fuel: WASTE OIL
Tank Construction: Not reported
Leak Detection: Stock Inventor

Tank Num: 033
Container Num: 320-01
Year Installed: Not reported
Tank Capacity: 00000300
Tank Used for: WASTE
Type of Fuel: WASTE OIL
Tank Construction: Not reported
Leak Detection: Stock Inventor

Map ID
Direction
Distance
Distance (ft.)Site

MAP FINDINGS

EDR ID Number

Database(s) EPA ID Number

TUNEUP MASTERS (Continued)

1000224637

Tank Num: 034
Container Num: 321-01
Year Installed: Not reported
Tank Capacity: 00000300
Tank Used for: WASTE
Type of Fuel: WASTE OIL
Tank Construction: Not reported
Leak Detection: Stock Inventor

Tank Num: 035
Container Num: 322-01
Year Installed: Not reported
Tank Capacity: 00000300
Tank Used for: WASTE
Type of Fuel: WASTE OIL
Tank Construction: Not reported
Leak Detection: Stock Inventor

Tank Num: 036
Container Num: 323-01
Year Installed: 1982
Tank Capacity: 00000500
Tank Used for: WASTE
Type of Fuel: WASTE OIL
Tank Construction: Not reported
Leak Detection: Stock Inventor

Tank Num: 037
Container Num: 324-01
Year Installed: Not reported
Tank Capacity: 00001000
Tank Used for: WASTE
Type of Fuel: WASTE OIL
Tank Construction: Not reported
Leak Detection: Stock Inventor

Tank Num: 038
Container Num: 325-01
Year Installed: Not reported
Tank Capacity: 00000300
Tank Used for: WASTE
Type of Fuel: WASTE OIL
Tank Construction: Not reported
Leak Detection: Stock Inventor

Tank Num: 039
Container Num: 401-01
Year Installed: Not reported
Tank Capacity: 00000500
Tank Used for: WASTE
Type of Fuel: WASTE OIL
Tank Construction: Not reported
Leak Detection: Stock Inventor

Tank Num: 040
Container Num: 402-01
Year Installed: Not reported

Map ID
Direction
Distance
Distance (ft.) Site

MAP FINDINGS

EDR ID Number

Database(s) EPA ID Number

TUNEUP MASTERS (Continued)

1000224637

Tank Capacity: 00000500
Tank Used for: WASTE
Type of Fuel: WASTE OIL
Tank Construction: Not reported
Leak Detection: Stock Inventor

Tank Num: 041
Container Num: 403-01
Year Installed: Not reported
Tank Capacity: 00000500
Tank Used for: WASTE
Type of Fuel: WASTE OIL
Tank Construction: Not reported
Leak Detection: Stock Inventor

Tank Num: 042
Container Num: 404-01
Year Installed: Not reported
Tank Capacity: 00001000
Tank Used for: WASTE
Type of Fuel: WASTE OIL
Tank Construction: Not reported
Leak Detection: Stock Inventor

Tank Num: 043
Container Num: 405-01
Year Installed: Not reported
Tank Capacity: 00000500
Tank Used for: WASTE
Type of Fuel: WASTE OIL
Tank Construction: Not reported
Leak Detection: Stock Inventor

Tank Num: 044
Container Num: 406-01
Year Installed: Not reported
Tank Capacity: 00000500
Tank Used for: WASTE
Type of Fuel: WASTE OIL
Tank Construction: Not reported
Leak Detection: Stock Inventor

Tank Num: 045
Container Num: 407-01
Year Installed: Not reported
Tank Capacity: 00000500
Tank Used for: WASTE
Type of Fuel: WASTE OIL
Tank Construction: Not reported
Leak Detection: Stock Inventor

Tank Num: 046
Container Num: 408-01
Year Installed: Not reported
Tank Capacity: 00000500
Tank Used for: WASTE
Type of Fuel: WASTE OIL

Map ID
Direction
Distance
Distance (ft.) Site

MAP FINDINGS

EDR ID Number

Database(s) EPA ID Number

TUNEUP MASTERS (Continued)

1000224637

Tank Construction: Not reported
Leak Detection: Stock Inventor

Tank Num: 047
Container Num: 409-01
Year Installed: Not reported
Tank Capacity: 00000500
Tank Used for: WASTE
Type of Fuel: WASTE OIL
Tank Construction: Not reported
Leak Detection: Stock Inventor

Tank Num: 048
Container Num: 410-01
Year Installed: Not reported
Tank Capacity: 00000500
Tank Used for: WASTE
Type of Fuel: WASTE OIL
Tank Construction: Not reported
Leak Detection: Stock Inventor

Tank Num: 049
Container Num: 411-01
Year Installed: Not reported
Tank Capacity: 00000300
Tank Used for: WASTE
Type of Fuel: WASTE OIL
Tank Construction: Not reported
Leak Detection: Stock Inventor

Tank Num: 050
Container Num: 412-01
Year Installed: Not reported
Tank Capacity: 00000300
Tank Used for: WASTE
Type of Fuel: WASTE OIL
Tank Construction: Not reported
Leak Detection: Stock Inventor

Tank Num: 051
Container Num: 413-01
Year Installed: Not reported
Tank Capacity: 00000500
Tank Used for: WASTE
Type of Fuel: WASTE OIL
Tank Construction: Not reported
Leak Detection: Stock Inventor

Tank Num: 052
Container Num: 508-01
Year Installed: Not reported
Tank Capacity: 00000500
Tank Used for: WASTE
Type of Fuel: WASTE OIL
Tank Construction: Not reported
Leak Detection: Stock Inventor

Map ID
Direction
Distance
Distance (ft.) Site

MAP FINDINGS

EDR ID Number

Database(s) EPA ID Number

TUNEUP MASTERS (Continued)

1000224637

Tank Num: 053
Container Num: 507-01
Year Installed: Not reported
Tank Capacity: 00000500
Tank Used for: WASTE
Type of Fuel: WASTE OIL
Tank Construction: Not reported
Leak Detection: Stock Inventor

Tank Num: 054
Container Num: 065-01
Year Installed: Not reported
Tank Capacity: 00000500
Tank Used for: WASTE
Type of Fuel: WASTE OIL
Tank Construction: Not reported
Leak Detection: Stock Inventor

Tank Num: 055
Container Num: 063-01
Year Installed: 1979
Tank Capacity: 00000500
Tank Used for: WASTE
Type of Fuel: WASTE OIL
Tank Construction: Not reported
Leak Detection: Stock Inventor

Tank Num: 056
Container Num: 062-01
Year Installed: 1979
Tank Capacity: 00000500
Tank Used for: WASTE
Type of Fuel: WASTE OIL
Tank Construction: Not reported
Leak Detection: Stock Inventor

Tank Num: 057
Container Num: 060-01
Year Installed: Not reported
Tank Capacity: 00000500
Tank Used for: WASTE
Type of Fuel: WASTE OIL
Tank Construction: Not reported
Leak Detection: Stock Inventor

Tank Num: 058
Container Num: 060-02
Year Installed: Not reported
Tank Capacity: 00000300
Tank Used for: WASTE
Type of Fuel: WASTE OIL
Tank Construction: Not reported
Leak Detection: Stock Inventor

Tank Num: 059
Container Num: 060-03
Year Installed: Not reported

Map ID
Direction
Distance
Distance (ft.) Site

MAP FINDINGS

EDR ID Number

Database(s) EPA ID Number

TUNEUP MASTERS (Continued)

1000224637

Tank Capacity: 00000300
Tank Used for: WASTE
Type of Fuel: WASTE OIL
Tank Construction: Not reported
Leak Detection: Stock Inventor

Tank Num: 060
Container Num: 059-01
Year Installed: Not reported
Tank Capacity: 00000500
Tank Used for: WASTE
Type of Fuel: WASTE OIL
Tank Construction: Not reported
Leak Detection: Stock Inventor

Tank Num: 061
Container Num: 057-01
Year Installed: Not reported
Tank Capacity: 00000300
Tank Used for: WASTE
Type of Fuel: WASTE OIL
Tank Construction: Not reported
Leak Detection: Stock Inventor

Tank Num: 062
Container Num: 056-01
Year Installed: Not reported
Tank Capacity: 00000500
Tank Used for: WASTE
Type of Fuel: WASTE OIL
Tank Construction: Not reported
Leak Detection: Stock Inventor

Tank Num: 063
Container Num: 010-01
Year Installed: Not reported
Tank Capacity: 00000500
Tank Used for: WASTE
Type of Fuel: WASTE OIL
Tank Construction: Not reported
Leak Detection: Stock Inventor

Tank Num: 064
Container Num: 009-01
Year Installed: Not reported
Tank Capacity: 00000500
Tank Used for: WASTE
Type of Fuel: WASTE OIL
Tank Construction: Not reported
Leak Detection: Stock Inventor

Tank Num: 065
Container Num: 008-01
Year Installed: Not reported
Tank Capacity: 00000500
Tank Used for: WASTE
Type of Fuel: WASTE OIL

Map ID
Direction
Distance
Distance (ft.)Site

MAP FINDINGS

EDR ID Number

Database(s) EPA ID Number

TUNEUP MASTERS (Continued)

1000224637

Tank Construction: Not reported
Leak Detection: Stock Inventor

Tank Num: 066
Container Num: 007-01
Year Installed: Not reported
Tank Capacity: 00000500
Tank Used for: WASTE
Type of Fuel: WASTE OIL
Tank Construction: Not reported
Leak Detection: Stock Inventor

Tank Num: 067
Container Num: 006-01
Year Installed: Not reported
Tank Capacity: 00000500
Tank Used for: WASTE
Type of Fuel: WASTE OIL
Tank Construction: Not reported
Leak Detection: Stock Inventor

Tank Num: 068
Container Num: 005-01
Year Installed: Not reported
Tank Capacity: 00000500
Tank Used for: WASTE
Type of Fuel: WASTE OIL
Tank Construction: Not reported
Leak Detection: Stock Inventor

Tank Num: 069
Container Num: 004-01
Year Installed: Not reported
Tank Capacity: 00000000
Tank Used for: WASTE
Type of Fuel: WASTE OIL
Tank Construction: Not reported
Leak Detection: Stock Inventor

Tank Num: 070
Container Num: 003-01
Year Installed: Not reported
Tank Capacity: 00000300
Tank Used for: WASTE
Type of Fuel: WASTE OIL
Tank Construction: Not reported
Leak Detection: Stock Inventor

Tank Num: 071
Container Num: 002-01
Year Installed: Not reported
Tank Capacity: 00000500
Tank Used for: WASTE
Type of Fuel: WASTE OIL
Tank Construction: Not reported
Leak Detection: Stock Inventor

Map ID
Direction
Distance
Distance (ft.)Site

MAP FINDINGS

EDR ID Number

Database(s) EPA ID Number

TUNEUP MASTERS (Continued)

1000224637

Tank Num: 072
Container Num: 001-01
Year Installed: Not reported
Tank Capacity: 00000500
Tank Used for: WASTE
Type of Fuel: WASTE OIL
Tank Construction: Not reported
Leak Detection: Stock Inventor

Tank Num: 073
Container Num: 020-01
Year Installed: Not reported
Tank Capacity: 00000500
Tank Used for: WASTE
Type of Fuel: WASTE OIL
Tank Construction: Not reported
Leak Detection: Stock Inventor

Tank Num: 074
Container Num: 017-01
Year Installed: Not reported
Tank Capacity: 00000500
Tank Used for: WASTE
Type of Fuel: WASTE OIL
Tank Construction: Not reported
Leak Detection: Stock Inventor

Tank Num: 075
Container Num: 016-01
Year Installed: Not reported
Tank Capacity: 00000500
Tank Used for: WASTE
Type of Fuel: WASTE OIL
Tank Construction: Not reported
Leak Detection: Stock Inventor

Tank Num: 076
Container Num: 015-01
Year Installed: Not reported
Tank Capacity: 00000500
Tank Used for: WASTE
Type of Fuel: WASTE OIL
Tank Construction: Not reported
Leak Detection: Stock Inventor

Tank Num: 077
Container Num: 014-01
Year Installed: Not reported
Tank Capacity: 00000500
Tank Used for: WASTE
Type of Fuel: WASTE OIL
Tank Construction: Not reported
Leak Detection: Stock Inventor

Tank Num: 078
Container Num: 013-01
Year Installed: Not reported

Map ID
Direction
Distance
Distance (ft.)Site

MAP FINDINGS

EDR ID Number

Database(s) EPA ID Number

TUNEUP MASTERS (Continued)

1000224637

Tank Capacity: 00000500
Tank Used for: WASTE
Type of Fuel: WASTE OIL
Tank Construction: Not reported
Leak Detection: Stock Inventor

Tank Num: 079
Container Num: 012-01
Year Installed: Not reported
Tank Capacity: 00000500
Tank Used for: WASTE
Type of Fuel: WASTE OIL
Tank Construction: Not reported
Leak Detection: Stock Inventor

Tank Num: 080
Container Num: 012-02
Year Installed: Not reported
Tank Capacity: 00001000
Tank Used for: WASTE
Type of Fuel: WASTE OIL
Tank Construction: Not reported
Leak Detection: Stock Inventor

Tank Num: 081
Container Num: 011-01
Year Installed: Not reported
Tank Capacity: 00000500
Tank Used for: WASTE
Type of Fuel: WASTE OIL
Tank Construction: Not reported
Leak Detection: Stock Inventor

Tank Num: 082
Container Num: 055-01
Year Installed: Not reported
Tank Capacity: 00000300
Tank Used for: WASTE
Type of Fuel: WASTE OIL
Tank Construction: Not reported
Leak Detection: Stock Inventor

Tank Num: 083
Container Num: 054-01
Year Installed: Not reported
Tank Capacity: 00000500
Tank Used for: WASTE
Type of Fuel: WASTE OIL
Tank Construction: Not reported
Leak Detection: Stock Inventor

Tank Num: 084
Container Num: 053-01
Year Installed: Not reported
Tank Capacity: 00000300
Tank Used for: WASTE
Type of Fuel: WASTE OIL

Map ID
Direction
Distance
Distance (ft.)Site

MAP FINDINGS

EDR ID Number

Database(s) EPA ID Number

TUNEUP MASTERS (Continued)

1000224637

Tank Construction: Not reported
Leak Detection: Stock Inventor

Tank Num: 085
Container Num: 051-01
Year Installed: Not reported
Tank Capacity: 00000300
Tank Used for: WASTE
Type of Fuel: WASTE OIL
Tank Construction: Not reported
Leak Detection: Stock Inventor

Tank Num: 086
Container Num: 048-01
Year Installed: Not reported
Tank Capacity: 00000300
Tank Used for: WASTE
Type of Fuel: WASTE OIL
Tank Construction: Not reported
Leak Detection: Stock Inventor

Tank Num: 087
Container Num: 047-01
Year Installed: Not reported
Tank Capacity: 00000300
Tank Used for: WASTE
Type of Fuel: WASTE OIL
Tank Construction: Not reported
Leak Detection: Stock Inventor

Tank Num: 088
Container Num: 046-01
Year Installed: Not reported
Tank Capacity: 00000500
Tank Used for: WASTE
Type of Fuel: WASTE OIL
Tank Construction: Not reported
Leak Detection: Stock Inventor

Tank Num: 089
Container Num: 045-01
Year Installed: Not reported
Tank Capacity: 00000500
Tank Used for: WASTE
Type of Fuel: WASTE OIL
Tank Construction: Not reported
Leak Detection: Stock Inventor

Tank Num: 090
Container Num: 042-01
Year Installed: Not reported
Tank Capacity: 00000500
Tank Used for: WASTE
Type of Fuel: WASTE OIL
Tank Construction: Not reported
Leak Detection: Stock Inventor

Map ID
Direction
Distance
Distance (ft.) Site

MAP FINDINGS

EDR ID Number

Database(s) EPA ID Number

TUNEUP MASTERS (Continued)

1000224637

Tank Num: 091
Container Num: 041-01
Year Installed: Not reported
Tank Capacity: 00000500
Tank Used for: WASTE
Type of Fuel: WASTE OIL
Tank Construction: Not reported
Leak Detection: Stock Inventor

Tank Num: 092
Container Num: 040-01
Year Installed: Not reported
Tank Capacity: 00001000
Tank Used for: WASTE
Type of Fuel: WASTE OIL
Tank Construction: Not reported
Leak Detection: Stock Inventor

Tank Num: 093
Container Num: 038-01
Year Installed: Not reported
Tank Capacity: 00000500
Tank Used for: WASTE
Type of Fuel: WASTE OIL
Tank Construction: Not reported
Leak Detection: Stock Inventor

Tank Num: 094
Container Num: 037-01
Year Installed: Not reported
Tank Capacity: 00000500
Tank Used for: WASTE
Type of Fuel: WASTE OIL
Tank Construction: Not reported
Leak Detection: Stock Inventor

Tank Num: 095
Container Num: 036-01
Year Installed: Not reported
Tank Capacity: 00000500
Tank Used for: WASTE
Type of Fuel: WASTE OIL
Tank Construction: Not reported
Leak Detection: Stock Inventor

Tank Num: 096
Container Num: 035-01
Year Installed: Not reported
Tank Capacity: 00000500
Tank Used for: WASTE
Type of Fuel: WASTE OIL
Tank Construction: Not reported
Leak Detection: Stock Inventor

Tank Num: 097
Container Num: 033-01
Year Installed: Not reported

Map ID
Direction
Distance
Distance (ft.) Site

MAP FINDINGS

EDR ID Number

Database(s) EPA ID Number

TUNEUP MASTERS (Continued)

1000224637

Tank Capacity: 00000500
Tank Used for: WASTE
Type of Fuel: WASTE OIL
Tank Construction: Not reported
Leak Detection: Stock Inventor

Tank Num: 098
Container Num: 030-01
Year Installed: Not reported
Tank Capacity: 00000500
Tank Used for: WASTE
Type of Fuel: WASTE OIL
Tank Construction: Not reported
Leak Detection: Stock Inventor

Tank Num: 099
Container Num: 029-01
Year Installed: Not reported
Tank Capacity: 00000500
Tank Used for: WASTE
Type of Fuel: WASTE OIL
Tank Construction: Not reported
Leak Detection: Stock Inventor

Tank Num: 100
Container Num: 025-01
Year Installed: Not reported
Tank Capacity: 00000500
Tank Used for: WASTE
Type of Fuel: WASTE OIL
Tank Construction: Not reported
Leak Detection: Stock Inventor

Tank Num: 101
Container Num: 027-01
Year Installed: Not reported
Tank Capacity: 00000500
Tank Used for: WASTE
Type of Fuel: WASTE OIL
Tank Construction: Not reported
Leak Detection: Stock Inventor

Tank Num: 102
Container Num: 026-01
Year Installed: Not reported
Tank Capacity: 00000500
Tank Used for: WASTE
Type of Fuel: WASTE OIL
Tank Construction: Not reported
Leak Detection: Stock Inventor

Tank Num: 103
Container Num: 024-01
Year Installed: Not reported
Tank Capacity: 00000500
Tank Used for: WASTE
Type of Fuel: WASTE OIL

Map ID
Direction
Distance
Distance (ft.)Site

MAP FINDINGS

EDR ID Number

Database(s) EPA ID Number

TUNEUP MASTERS (Continued)

1000224637

Tank Construction: Not reported
Leak Detection: Stock Inventor

Tank Num: 104
Container Num: 023-01
Year Installed: Not reported
Tank Capacity: 00000500
Tank Used for: WASTE
Type of Fuel: WASTE OIL
Tank Construction: Not reported
Leak Detection: None

Tank Num: 105
Container Num: 022-01
Year Installed: Not reported
Tank Capacity: 00000500
Tank Used for: WASTE
Type of Fuel: WASTE OIL
Tank Construction: Not reported
Leak Detection: Stock Inventor

Tank Num: 106
Container Num: 021-01
Year Installed: Not reported
Tank Capacity: 00000500
Tank Used for: WASTE
Type of Fuel: WASTE OIL
Tank Construction: Not reported
Leak Detection: Stock Inventor

SWEEPS UST:

Status: A
Comp Number: 53428
Number: 9
Board Of Equalization: Not reported
Ref Date: 07-01-85
Act Date: Not reported
Created Date: 07-31-88
Tank Status: A
Owner Tank Id: 31-01
Swrcb Tank Id: 30-020-053428-000001
Actv Date: 07-01-85
Capacity: 500
Tank Use: OIL
Stg: W
Content: WASTE OIL
Number Of Tanks: 106

Status: A
Comp Number: 53428
Number: 9
Board Of Equalization: Not reported
Ref Date: 07-01-85
Act Date: Not reported
Created Date: 07-31-88
Tank Status: A
Owner Tank Id: 313-01

Map ID
Direction
Distance
Distance (ft.)Site

MAP FINDINGS

EDR ID Number

Database(s) EPA ID Number

TUNEUP MASTERS (Continued)

1000224637

Swrcb Tank Id: 30-020-053428-000002
Actv Date: 07-01-85
Capacity: 300
Tank Use: OIL
Stg: W
Content: WASTE OIL
Number Of Tanks: Not reported

Status: A
Comp Number: 53428
Number: 9
Board Of Equalization: Not reported
Ref Date: 07-01-85
Act Date: Not reported
Created Date: 07-31-88
Tank Status: A
Owner Tank Id: 312-01
Swrcb Tank Id: 30-020-053428-000003
Actv Date: 07-01-85
Capacity: 500
Tank Use: OIL
Stg: W
Content: WASTE OIL
Number Of Tanks: Not reported

Status: A
Comp Number: 53428
Number: 9
Board Of Equalization: Not reported
Ref Date: 07-01-85
Act Date: Not reported
Created Date: 07-31-88
Tank Status: A
Owner Tank Id: 311-01
Swrcb Tank Id: 30-020-053428-000004
Actv Date: 07-01-85
Capacity: 300
Tank Use: OIL
Stg: W
Content: WASTE OIL
Number Of Tanks: Not reported

Status: A
Comp Number: 53428
Number: 9
Board Of Equalization: Not reported
Ref Date: 07-01-85
Act Date: Not reported
Created Date: 07-31-88
Tank Status: A
Owner Tank Id: 310-01
Swrcb Tank Id: 30-020-053428-000005
Actv Date: 07-01-85
Capacity: 300
Tank Use: OIL
Stg: W
Content: WASTE OIL

Map ID
Direction
Distance
Distance (ft.)Site

MAP FINDINGS

EDR ID Number

Database(s) EPA ID Number

TUNEUP MASTERS (Continued)

1000224637

Number Of Tanks: Not reported

Status: A
Comp Number: 53428
Number: 9
Board Of Equalization: Not reported
Ref Date: 07-01-85
Act Date: Not reported
Created Date: 07-31-88
Tank Status: A
Owner Tank Id: 309-01
Swrcb Tank Id: 30-020-053428-000006
Actv Date: 07-01-85
Capacity: 1000
Tank Use: OIL
Stg: W
Content: WASTE OIL
Number Of Tanks: Not reported

Status: A
Comp Number: 53428
Number: 9
Board Of Equalization: Not reported
Ref Date: 07-01-85
Act Date: Not reported
Created Date: 07-31-88
Tank Status: A
Owner Tank Id: 309-02
Swrcb Tank Id: 30-020-053428-000007
Actv Date: 07-01-85
Capacity: 1000
Tank Use: OIL
Stg: W
Content: WASTE OIL
Number Of Tanks: Not reported

Status: A
Comp Number: 53428
Number: 9
Board Of Equalization: Not reported
Ref Date: 07-01-85
Act Date: Not reported
Created Date: 07-31-88
Tank Status: A
Owner Tank Id: 309-03
Swrcb Tank Id: 30-020-053428-000008
Actv Date: 07-01-85
Capacity: 1000
Tank Use: UNKNOWN
Stg: P
Content: Not reported
Number Of Tanks: Not reported

Status: A
Comp Number: 53428
Number: 9
Board Of Equalization: Not reported

Map ID
Direction
Distance
Distance (ft.)Site

MAP FINDINGS

EDR ID Number

Database(s) EPA ID Number

TUNEUP MASTERS (Continued)

1000224637

Ref Date: 07-01-85
Act Date: Not reported
Created Date: 07-31-88
Tank Status: A
Owner Tank Id: 308-01
Swrcb Tank Id: 30-020-053428-000009
Actv Date: 07-01-85
Capacity: 300
Tank Use: OIL
Stg: W
Content: WASTE OIL
Number Of Tanks: Not reported

Status: A
Comp Number: 53428
Number: 9
Board Of Equalization: Not reported
Ref Date: 07-01-85
Act Date: Not reported
Created Date: 07-31-88
Tank Status: A
Owner Tank Id: 307-01
Swrcb Tank Id: 30-020-053428-000010
Actv Date: 07-01-85
Capacity: 500
Tank Use: OIL
Stg: W
Content: WASTE OIL
Number Of Tanks: Not reported

Status: A
Comp Number: 53428
Number: 9
Board Of Equalization: Not reported
Ref Date: 07-01-85
Act Date: Not reported
Created Date: 07-31-88
Tank Status: A
Owner Tank Id: 306-01
Swrcb Tank Id: 30-020-053428-000011
Actv Date: 07-01-85
Capacity: 300
Tank Use: OIL
Stg: W
Content: WASTE OIL
Number Of Tanks: Not reported

Status: A
Comp Number: 53428
Number: 9
Board Of Equalization: Not reported
Ref Date: 07-01-85
Act Date: Not reported
Created Date: 07-31-88
Tank Status: A
Owner Tank Id: 305-01
Swrcb Tank Id: 30-020-053428-000012

Map ID
Direction
Distance
Distance (ft.)Site

MAP FINDINGS

EDR ID Number

Database(s) EPA ID Number

TUNEUP MASTERS (Continued)

1000224637

Actv Date: 07-01-85
Capacity: 300
Tank Use: OIL
Stg: W
Content: WASTE OIL
Number Of Tanks: Not reported

Status: A
Comp Number: 53428
Number: 9
Board Of Equalization: Not reported
Ref Date: 07-01-85
Act Date: Not reported
Created Date: 07-31-88
Tank Status: A
Owner Tank Id: 304-01
Swrcb Tank Id: 30-020-053428-000013
Actv Date: 07-01-85
Capacity: 500
Tank Use: OIL
Stg: W
Content: WASTE OIL
Number Of Tanks: Not reported

Status: A
Comp Number: 53428
Number: 9
Board Of Equalization: Not reported
Ref Date: 07-01-85
Act Date: Not reported
Created Date: 07-31-88
Tank Status: A
Owner Tank Id: 303-01
Swrcb Tank Id: 30-020-053428-000014
Actv Date: 07-01-85
Capacity: 300
Tank Use: OIL
Stg: W
Content: WASTE OIL
Number Of Tanks: Not reported

Status: A
Comp Number: 53428
Number: 9
Board Of Equalization: Not reported
Ref Date: 07-01-85
Act Date: Not reported
Created Date: 07-31-88
Tank Status: A
Owner Tank Id: 302-01
Swrcb Tank Id: 30-020-053428-000015
Actv Date: 07-01-85
Capacity: 500
Tank Use: OIL
Stg: W
Content: WASTE OIL
Number Of Tanks: Not reported

Map ID
Direction
Distance
Distance (ft.)Site

MAP FINDINGS

EDR ID Number

Database(s) EPA ID Number

TUNEUP MASTERS (Continued)

1000224637

Status: A
Comp Number: 53428
Number: 9
Board Of Equalization: Not reported
Ref Date: 07-01-85
Act Date: Not reported
Created Date: 07-31-88
Tank Status: A
Owner Tank Id: 301-01
Swrcb Tank Id: 30-020-053428-000016
Actv Date: 07-01-85
Capacity: 300
Tank Use: OIL
Stg: W
Content: WASTE OIL
Number Of Tanks: Not reported

Status: A
Comp Number: 53428
Number: 9
Board Of Equalization: Not reported
Ref Date: 07-01-85
Act Date: Not reported
Created Date: 07-31-88
Tank Status: A
Owner Tank Id: 61-01
Swrcb Tank Id: 30-020-053428-000017
Actv Date: 07-01-85
Capacity: 500
Tank Use: OIL
Stg: W
Content: WASTE OIL
Number Of Tanks: Not reported

Status: A
Comp Number: 53428
Number: 9
Board Of Equalization: Not reported
Ref Date: 07-01-85
Act Date: Not reported
Created Date: 07-31-88
Tank Status: A
Owner Tank Id: 58-01
Swrcb Tank Id: 30-020-053428-000018
Actv Date: 07-01-85
Capacity: 300
Tank Use: OIL
Stg: W
Content: WASTE OIL
Number Of Tanks: Not reported

Status: A
Comp Number: 53428
Number: 9
Board Of Equalization: Not reported
Ref Date: 07-01-85
Act Date: Not reported

Map ID
Direction
Distance
Distance (ft.)Site

MAP FINDINGS

EDR ID Number

Database(s) EPA ID Number

TUNEUP MASTERS (Continued)

1000224637

Created Date: 07-31-88
Tank Status: A
Owner Tank Id: 52-01
Swrcb Tank Id: 30-020-053428-000019
Actv Date: 07-01-85
Capacity: 300
Tank Use: OIL
Stg: W
Content: WASTE OIL
Number Of Tanks: Not reported

Status: A
Comp Number: 53428
Number: 9
Board Of Equalization: Not reported
Ref Date: 07-01-85
Act Date: Not reported
Created Date: 07-31-88
Tank Status: A
Owner Tank Id: 49-01
Swrcb Tank Id: 30-020-053428-000020
Actv Date: 07-01-85
Capacity: 300
Tank Use: OIL
Stg: W
Content: WASTE OIL
Number Of Tanks: Not reported

Status: A
Comp Number: 53428
Number: 9
Board Of Equalization: Not reported
Ref Date: 07-01-85
Act Date: Not reported
Created Date: 07-31-88
Tank Status: A
Owner Tank Id: 50-01
Swrcb Tank Id: 30-020-053428-000021
Actv Date: 07-01-85
Capacity: 300
Tank Use: OIL
Stg: W
Content: WASTE OIL
Number Of Tanks: Not reported

Status: A
Comp Number: 53428
Number: 9
Board Of Equalization: Not reported
Ref Date: 07-01-85
Act Date: Not reported
Created Date: 07-31-88
Tank Status: A
Owner Tank Id: 44-01
Swrcb Tank Id: 30-020-053428-000022
Actv Date: 07-01-85
Capacity: 550

Map ID
Direction
Distance
Distance (ft.)Site

MAP FINDINGS

EDR ID Number

Database(s) EPA ID Number

TUNEUP MASTERS (Continued)

1000224637

Tank Use: OIL
Stg: W
Content: WASTE OIL
Number Of Tanks: Not reported

Status: A
Comp Number: 53428
Number: 9
Board Of Equalization: Not reported
Ref Date: 07-01-85
Act Date: Not reported
Created Date: 07-31-88
Tank Status: A
Owner Tank Id: 43-01
Swrcb Tank Id: 30-020-053428-000023
Actv Date: 07-01-85
Capacity: 500
Tank Use: OIL
Stg: W
Content: WASTE OIL
Number Of Tanks: Not reported

Status: A
Comp Number: 53428
Number: 9
Board Of Equalization: Not reported
Ref Date: 07-01-85
Act Date: Not reported
Created Date: 07-31-88
Tank Status: A
Owner Tank Id: 43-02
Swrcb Tank Id: 30-020-053428-000024
Actv Date: 07-01-85
Capacity: 500
Tank Use: OIL
Stg: W
Content: WASTE OIL
Number Of Tanks: Not reported

Status: A
Comp Number: 53428
Number: 9
Board Of Equalization: Not reported
Ref Date: 07-01-85
Act Date: Not reported
Created Date: 07-31-88
Tank Status: A
Owner Tank Id: 39-01
Swrcb Tank Id: 30-020-053428-000025
Actv Date: 07-01-85
Capacity: 500
Tank Use: OIL
Stg: W
Content: WASTE OIL
Number Of Tanks: Not reported

Status: A

Map ID
Direction
Distance
Distance (ft.)Site

MAP FINDINGS

EDR ID Number

Database(s) EPA ID Number

TUNEUP MASTERS (Continued)

1000224637

Comp Number: 53428
Number: 9
Board Of Equalization: Not reported
Ref Date: 07-01-85
Act Date: Not reported
Created Date: 07-31-88
Tank Status: A
Owner Tank Id: 32-01
Swrcb Tank Id: 30-020-053428-000026
Actv Date: 07-01-85
Capacity: 300
Tank Use: OIL
Stg: W
Content: WASTE OIL
Number Of Tanks: Not reported

Status: A
Comp Number: 53428
Number: 9
Board Of Equalization: Not reported
Ref Date: 07-01-85
Act Date: Not reported
Created Date: 07-31-88
Tank Status: A
Owner Tank Id: 314-01
Swrcb Tank Id: 30-020-053428-000027
Actv Date: 07-01-85
Capacity: 300
Tank Use: OIL
Stg: W
Content: WASTE OIL
Number Of Tanks: Not reported

Status: A
Comp Number: 53428
Number: 9
Board Of Equalization: Not reported
Ref Date: 07-01-85
Act Date: Not reported
Created Date: 07-31-88
Tank Status: A
Owner Tank Id: 315-01
Swrcb Tank Id: 30-020-053428-000028
Actv Date: 07-01-85
Capacity: 300
Tank Use: OIL
Stg: W
Content: WASTE OIL
Number Of Tanks: Not reported

Status: A
Comp Number: 53428
Number: 9
Board Of Equalization: Not reported
Ref Date: 07-01-85
Act Date: Not reported
Created Date: 07-31-88

Map ID
Direction
Distance
Distance (ft.)Site

MAP FINDINGS

EDR ID Number

Database(s) EPA ID Number

TUNEUP MASTERS (Continued)

1000224637

Tank Status: A
Owner Tank Id: 316-01
Swrcb Tank Id: 30-020-053428-000029
Actv Date: 07-01-85
Capacity: 300
Tank Use: OIL
Stg: W
Content: WASTE OIL
Number Of Tanks: Not reported

Status: A
Comp Number: 53428
Number: 9
Board Of Equalization: Not reported
Ref Date: 07-01-85
Act Date: Not reported
Created Date: 07-31-88
Tank Status: A
Owner Tank Id: 317-01
Swrcb Tank Id: 30-020-053428-000030
Actv Date: 07-01-85
Capacity: 500
Tank Use: OIL
Stg: W
Content: WASTE OIL
Number Of Tanks: Not reported

Status: A
Comp Number: 53428
Number: 9
Board Of Equalization: Not reported
Ref Date: 07-01-85
Act Date: Not reported
Created Date: 07-31-88
Tank Status: A
Owner Tank Id: 318-01
Swrcb Tank Id: 30-020-053428-000031
Actv Date: 07-01-85
Capacity: 300
Tank Use: OIL
Stg: W
Content: WASTE OIL
Number Of Tanks: Not reported

Status: A
Comp Number: 53428
Number: 9
Board Of Equalization: Not reported
Ref Date: 07-01-85
Act Date: Not reported
Created Date: 07-31-88
Tank Status: A
Owner Tank Id: 319-01
Swrcb Tank Id: 30-020-053428-000032
Actv Date: 07-01-85
Capacity: 300
Tank Use: OIL

Map ID
Direction
Distance
Distance (ft.) Site

MAP FINDINGS

EDR ID Number

Database(s) EPA ID Number

TUNEUP MASTERS (Continued)

1000224637

Stg: W
Content: WASTE OIL
Number Of Tanks: Not reported

Status: A
Comp Number: 53428
Number: 9
Board Of Equalization: Not reported
Ref Date: 07-01-85
Act Date: Not reported
Created Date: 07-31-88
Tank Status: A
Owner Tank Id: 320-01
Swrcb Tank Id: 30-020-053428-000033
Actv Date: 07-01-85
Capacity: 300
Tank Use: OIL
Stg: W
Content: WASTE OIL
Number Of Tanks: Not reported

Status: A
Comp Number: 53428
Number: 9
Board Of Equalization: Not reported
Ref Date: 07-01-85
Act Date: Not reported
Created Date: 07-31-88
Tank Status: A
Owner Tank Id: 321-01
Swrcb Tank Id: 30-020-053428-000034
Actv Date: 07-01-85
Capacity: 300
Tank Use: OIL
Stg: W
Content: WASTE OIL
Number Of Tanks: Not reported

Status: A
Comp Number: 53428
Number: 9
Board Of Equalization: Not reported
Ref Date: 07-01-85
Act Date: Not reported
Created Date: 07-31-88
Tank Status: A
Owner Tank Id: 322-01
Swrcb Tank Id: 30-020-053428-000035
Actv Date: 07-01-85
Capacity: 300
Tank Use: OIL
Stg: W
Content: WASTE OIL
Number Of Tanks: Not reported

Status: A
Comp Number: 53428

Map ID
Direction
Distance
Distance (ft.) Site

MAP FINDINGS

EDR ID Number

Database(s) EPA ID Number

TUNEUP MASTERS (Continued)

1000224637

Number: 9
Board Of Equalization: Not reported
Ref Date: 07-01-85
Act Date: Not reported
Created Date: 07-31-88
Tank Status: A
Owner Tank Id: 323-01
Swrcb Tank Id: 30-020-053428-000036
Actv Date: 07-01-85
Capacity: 500
Tank Use: OIL
Stg: W
Content: WASTE OIL
Number Of Tanks: Not reported

Status: A
Comp Number: 53428
Number: 9
Board Of Equalization: Not reported
Ref Date: 07-01-85
Act Date: Not reported
Created Date: 07-31-88
Tank Status: A
Owner Tank Id: 324-01
Swrcb Tank Id: 30-020-053428-000037
Actv Date: 07-01-85
Capacity: 1000
Tank Use: OIL
Stg: W
Content: WASTE OIL
Number Of Tanks: Not reported

Status: A
Comp Number: 53428
Number: 9
Board Of Equalization: Not reported
Ref Date: 07-01-85
Act Date: Not reported
Created Date: 07-31-88
Tank Status: A
Owner Tank Id: 325-01
Swrcb Tank Id: 30-020-053428-000038
Actv Date: 07-01-85
Capacity: 300
Tank Use: OIL
Stg: W
Content: WASTE OIL
Number Of Tanks: Not reported

Status: A
Comp Number: 53428
Number: 9
Board Of Equalization: Not reported
Ref Date: 07-01-85
Act Date: Not reported
Created Date: 07-31-88
Tank Status: A

Map ID
Direction
Distance
Distance (ft.)Site

MAP FINDINGS

EDR ID Number

Database(s) EPA ID Number

TUNEUP MASTERS (Continued)

1000224637

Owner Tank Id: 401-01
Swrcb Tank Id: 30-020-053428-000039
Actv Date: 07-01-85
Capacity: 500
Tank Use: OIL
Stg: W
Content: WASTE OIL
Number Of Tanks: Not reported

Status: A
Comp Number: 53428
Number: 9
Board Of Equalization: Not reported
Ref Date: 07-01-85
Act Date: Not reported
Created Date: 07-31-88
Tank Status: A
Owner Tank Id: 402-01
Swrcb Tank Id: 30-020-053428-000040
Actv Date: 07-01-85
Capacity: 500
Tank Use: OIL
Stg: W
Content: WASTE OIL
Number Of Tanks: Not reported

Status: A
Comp Number: 53428
Number: 9
Board Of Equalization: Not reported
Ref Date: 07-01-85
Act Date: Not reported
Created Date: 07-31-88
Tank Status: A
Owner Tank Id: 403-01
Swrcb Tank Id: 30-020-053428-000041
Actv Date: 07-01-85
Capacity: 500
Tank Use: OIL
Stg: W
Content: WASTE OIL
Number Of Tanks: Not reported

Status: A
Comp Number: 53428
Number: 9
Board Of Equalization: Not reported
Ref Date: 07-01-85
Act Date: Not reported
Created Date: 07-31-88
Tank Status: A
Owner Tank Id: 404-01
Swrcb Tank Id: 30-020-053428-000042
Actv Date: 07-01-85
Capacity: 1000
Tank Use: OIL
Stg: W

Map ID
Direction
Distance
Distance (ft.)Site

MAP FINDINGS

EDR ID Number

Database(s) EPA ID Number

TUNEUP MASTERS (Continued)

1000224637

Content: WASTE OIL
Number Of Tanks: Not reported

Status: A
Comp Number: 53428
Number: 9
Board Of Equalization: Not reported
Ref Date: 07-01-85
Act Date: Not reported
Created Date: 07-31-88
Tank Status: A
Owner Tank Id: 405-01
Swrcb Tank Id: 30-020-053428-000043
Actv Date: 07-01-85
Capacity: 500
Tank Use: OIL
Stg: W
Content: WASTE OIL
Number Of Tanks: Not reported

Status: A
Comp Number: 53428
Number: 9
Board Of Equalization: Not reported
Ref Date: 07-01-85
Act Date: Not reported
Created Date: 07-31-88
Tank Status: A
Owner Tank Id: 406-01
Swrcb Tank Id: 30-020-053428-000044
Actv Date: 07-01-85
Capacity: 500
Tank Use: OIL
Stg: W
Content: WASTE OIL
Number Of Tanks: Not reported

Status: A
Comp Number: 53428
Number: 9
Board Of Equalization: Not reported
Ref Date: 07-01-85
Act Date: Not reported
Created Date: 07-31-88
Tank Status: A
Owner Tank Id: 407-01
Swrcb Tank Id: 30-020-053428-000045
Actv Date: 07-01-85
Capacity: 500
Tank Use: OIL
Stg: W
Content: WASTE OIL
Number Of Tanks: Not reported

Status: A
Comp Number: 53428
Number: 9

Map ID
Direction
Distance
Distance (ft.)Site

MAP FINDINGS

EDR ID Number

Database(s) EPA ID Number

TUNEUP MASTERS (Continued)

1000224637

Board Of Equalization: Not reported
Ref Date: 07-01-85
Act Date: Not reported
Created Date: 07-31-88
Tank Status: A
Owner Tank Id: 408-01
Swrcb Tank Id: 30-020-053428-000046
Actv Date: 07-01-85
Capacity: 500
Tank Use: OIL
Stg: W
Content: WASTE OIL
Number Of Tanks: Not reported

Status: A
Comp Number: 53428
Number: 9
Board Of Equalization: Not reported
Ref Date: 07-01-85
Act Date: Not reported
Created Date: 07-31-88
Tank Status: A
Owner Tank Id: 409-01
Swrcb Tank Id: 30-020-053428-000047
Actv Date: 07-01-85
Capacity: 500
Tank Use: OIL
Stg: W
Content: WASTE OIL
Number Of Tanks: Not reported

Status: A
Comp Number: 53428
Number: 9
Board Of Equalization: Not reported
Ref Date: 07-01-85
Act Date: Not reported
Created Date: 07-31-88
Tank Status: A
Owner Tank Id: 410-01
Swrcb Tank Id: 30-020-053428-000048
Actv Date: 07-01-85
Capacity: 500
Tank Use: OIL
Stg: W
Content: WASTE OIL
Number Of Tanks: Not reported

Status: A
Comp Number: 53428
Number: 9
Board Of Equalization: Not reported
Ref Date: 07-01-85
Act Date: Not reported
Created Date: 07-31-88
Tank Status: A
Owner Tank Id: 411-01

Map ID
Direction
Distance
Distance (ft.)Site

MAP FINDINGS

EDR ID Number

Database(s) EPA ID Number

TUNEUP MASTERS (Continued)

1000224637

Swrcb Tank Id: 30-020-053428-000049
Actv Date: 07-01-85
Capacity: 300
Tank Use: OIL
Stg: W
Content: WASTE OIL
Number Of Tanks: Not reported

Status: A
Comp Number: 53428
Number: 9
Board Of Equalization: Not reported
Ref Date: 07-01-85
Act Date: Not reported
Created Date: 07-31-88
Tank Status: A
Owner Tank Id: 412-01
Swrcb Tank Id: 30-020-053428-000050
Actv Date: 07-01-85
Capacity: 300
Tank Use: OIL
Stg: W
Content: WASTE OIL
Number Of Tanks: Not reported

Status: A
Comp Number: 53428
Number: 9
Board Of Equalization: Not reported
Ref Date: 07-01-85
Act Date: Not reported
Created Date: 07-31-88
Tank Status: A
Owner Tank Id: 413-01
Swrcb Tank Id: 30-020-053428-000051
Actv Date: 07-01-85
Capacity: 500
Tank Use: OIL
Stg: W
Content: WASTE OIL
Number Of Tanks: Not reported

Status: A
Comp Number: 53428
Number: 9
Board Of Equalization: Not reported
Ref Date: 07-01-85
Act Date: Not reported
Created Date: 07-31-88
Tank Status: A
Owner Tank Id: 508-01
Swrcb Tank Id: 30-020-053428-000052
Actv Date: 07-01-85
Capacity: 500
Tank Use: OIL
Stg: W
Content: WASTE OIL

Map ID
Direction
Distance
Distance (ft.)Site

MAP FINDINGS

EDR ID Number

Database(s) EPA ID Number

TUNEUP MASTERS (Continued)

1000224637

Number Of Tanks: Not reported
Status: A
Comp Number: 53428
Number: 9
Board Of Equalization: Not reported
Ref Date: 07-01-85
Act Date: Not reported
Created Date: 07-31-88
Tank Status: A
Owner Tank Id: 507-01
Swrcb Tank Id: 30-020-053428-000053
Actv Date: 07-01-85
Capacity: 500
Tank Use: OIL
Stg: W
Content: WASTE OIL
Number Of Tanks: Not reported

Status: A
Comp Number: 53428
Number: 9
Board Of Equalization: Not reported
Ref Date: 07-01-85
Act Date: Not reported
Created Date: 07-31-88
Tank Status: A
Owner Tank Id: 65-01
Swrcb Tank Id: 30-020-053428-000054
Actv Date: 07-01-85
Capacity: 500
Tank Use: OIL
Stg: W
Content: WASTE OIL
Number Of Tanks: Not reported

Status: A
Comp Number: 53428
Number: 9
Board Of Equalization: Not reported
Ref Date: 07-01-85
Act Date: Not reported
Created Date: 07-31-88
Tank Status: A
Owner Tank Id: 65-01
Swrcb Tank Id: 30-020-053428-000055
Actv Date: 07-01-85
Capacity: 500
Tank Use: OIL
Stg: W
Content: WASTE OIL
Number Of Tanks: Not reported

Status: A
Comp Number: 53428
Number: 9
Board Of Equalization: Not reported

Map ID
Direction
Distance
Distance (ft.)Site

MAP FINDINGS

EDR ID Number

Database(s) EPA ID Number

TUNEUP MASTERS (Continued)

1000224637

Ref Date: 07-01-85
Act Date: Not reported
Created Date: 07-31-88
Tank Status: A
Owner Tank Id: 62-01
Swrcb Tank Id: 30-020-053428-000056
Actv Date: 07-01-85
Capacity: 500
Tank Use: OIL
Stg: W
Content: WASTE OIL
Number Of Tanks: Not reported

Status: A
Comp Number: 53428
Number: 9
Board Of Equalization: Not reported
Ref Date: 07-01-85
Act Date: Not reported
Created Date: 07-31-88
Tank Status: A
Owner Tank Id: 60-01
Swrcb Tank Id: 30-020-053428-000057
Actv Date: 07-01-85
Capacity: 500
Tank Use: OIL
Stg: W
Content: WASTE OIL
Number Of Tanks: Not reported

Status: A
Comp Number: 53428
Number: 9
Board Of Equalization: Not reported
Ref Date: 07-01-85
Act Date: Not reported
Created Date: 07-31-88
Tank Status: A
Owner Tank Id: 60-02
Swrcb Tank Id: 30-020-053428-000058
Actv Date: 07-01-85
Capacity: 300
Tank Use: OIL
Stg: W
Content: WASTE OIL
Number Of Tanks: Not reported

Status: A
Comp Number: 53428
Number: 9
Board Of Equalization: Not reported
Ref Date: 07-01-85
Act Date: Not reported
Created Date: 07-31-88
Tank Status: A
Owner Tank Id: 60-03
Swrcb Tank Id: 30-020-053428-000059

Map ID
Direction
Distance
Distance (ft.)Site

MAP FINDINGS

EDR ID Number

Database(s) EPA ID Number

TUNEUP MASTERS (Continued)

1000224637

Actv Date: 07-01-85
Capacity: 300
Tank Use: OIL
Stg: W
Content: WASTE OIL
Number Of Tanks: Not reported

Status: A
Comp Number: 53428
Number: 9
Board Of Equalization: Not reported
Ref Date: 07-01-85
Act Date: Not reported
Created Date: 07-31-88
Tank Status: A
Owner Tank Id: 59-01
Swrcb Tank Id: 30-020-053428-000060
Actv Date: 07-01-85
Capacity: 500
Tank Use: OIL
Stg: W
Content: WASTE OIL
Number Of Tanks: Not reported

Status: A
Comp Number: 53428
Number: 9
Board Of Equalization: Not reported
Ref Date: 07-01-85
Act Date: Not reported
Created Date: 07-31-88
Tank Status: A
Owner Tank Id: 57-01
Swrcb Tank Id: 30-020-053428-000061
Actv Date: 07-01-85
Capacity: 300
Tank Use: OIL
Stg: W
Content: WASTE OIL
Number Of Tanks: Not reported

Status: A
Comp Number: 53428
Number: 9
Board Of Equalization: Not reported
Ref Date: 07-01-85
Act Date: Not reported
Created Date: 07-31-88
Tank Status: A
Owner Tank Id: 56-01
Swrcb Tank Id: 30-020-053428-000062
Actv Date: 07-01-85
Capacity: 500
Tank Use: OIL
Stg: W
Content: WASTE OIL
Number Of Tanks: Not reported

Map ID
Direction
Distance
Distance (ft.)Site

MAP FINDINGS

EDR ID Number

Database(s) EPA ID Number

TUNEUP MASTERS (Continued)

1000224637

Status: A
Comp Number: 53428
Number: 9
Board Of Equalization: Not reported
Ref Date: 07-01-85
Act Date: Not reported
Created Date: 07-31-88
Tank Status: A
Owner Tank Id: 10-01
Swrcb Tank Id: 30-020-053428-000063
Actv Date: 07-01-85
Capacity: 500
Tank Use: OIL
Stg: W
Content: WASTE OIL
Number Of Tanks: Not reported

Status: A
Comp Number: 53428
Number: 9
Board Of Equalization: Not reported
Ref Date: 07-01-85
Act Date: Not reported
Created Date: 07-31-88
Tank Status: A
Owner Tank Id: 9-01
Swrcb Tank Id: 30-020-053428-000064
Actv Date: 07-01-85
Capacity: 500
Tank Use: OIL
Stg: W
Content: WASTE OIL
Number Of Tanks: Not reported

Status: A
Comp Number: 53428
Number: 9
Board Of Equalization: Not reported
Ref Date: 07-01-85
Act Date: Not reported
Created Date: 07-31-88
Tank Status: A
Owner Tank Id: 8-01
Swrcb Tank Id: 30-020-053428-000065
Actv Date: 07-01-85
Capacity: 500
Tank Use: OIL
Stg: W
Content: WASTE OIL
Number Of Tanks: Not reported

Status: A
Comp Number: 53428
Number: 9
Board Of Equalization: Not reported
Ref Date: 07-01-85
Act Date: Not reported

Map ID
Direction
Distance
Distance (ft.)Site

MAP FINDINGS

EDR ID Number

Database(s) EPA ID Number

TUNEUP MASTERS (Continued)

1000224637

Created Date: 07-31-88
Tank Status: A
Owner Tank Id: 7-01
Swrcb Tank Id: 30-020-053428-000066
Actv Date: 07-01-85
Capacity: 500
Tank Use: OIL
Stg: W
Content: WASTE OIL
Number Of Tanks: Not reported

Status: A
Comp Number: 53428
Number: 9
Board Of Equalization: Not reported
Ref Date: 07-01-85
Act Date: Not reported
Created Date: 07-31-88
Tank Status: A
Owner Tank Id: 6-01
Swrcb Tank Id: 30-020-053428-000067
Actv Date: 07-01-85
Capacity: 500
Tank Use: OIL
Stg: W
Content: WASTE OIL
Number Of Tanks: Not reported

Status: A
Comp Number: 53428
Number: 9
Board Of Equalization: Not reported
Ref Date: 07-01-85
Act Date: Not reported
Created Date: 07-31-88
Tank Status: A
Owner Tank Id: 5-01
Swrcb Tank Id: 30-020-053428-000068
Actv Date: 07-01-85
Capacity: 500
Tank Use: OIL
Stg: W
Content: WASTE OIL
Number Of Tanks: Not reported

Status: A
Comp Number: 53428
Number: 9
Board Of Equalization: Not reported
Ref Date: 07-01-85
Act Date: Not reported
Created Date: 07-31-88
Tank Status: A
Owner Tank Id: 4-01
Swrcb Tank Id: 30-020-053428-000069
Actv Date: 07-01-85
Capacity: Not reported

Map ID
Direction
Distance
Distance (ft.)Site

MAP FINDINGS

EDR ID Number

Database(s) EPA ID Number

TUNEUP MASTERS (Continued)

1000224637

Tank Use: OIL
Stg: W
Content: WASTE OIL
Number Of Tanks: Not reported

Status: A
Comp Number: 53428
Number: 9
Board Of Equalization: Not reported
Ref Date: 07-01-85
Act Date: Not reported
Created Date: 07-31-88
Tank Status: A
Owner Tank Id: 3-01
Swrcb Tank Id: 30-020-053428-000070
Actv Date: 07-01-85
Capacity: 300
Tank Use: OIL
Stg: W
Content: WASTE OIL
Number Of Tanks: Not reported

Status: A
Comp Number: 53428
Number: 9
Board Of Equalization: Not reported
Ref Date: 07-01-85
Act Date: Not reported
Created Date: 07-31-88
Tank Status: A
Owner Tank Id: 2-01
Swrcb Tank Id: 30-020-053428-000071
Actv Date: 07-01-85
Capacity: 500
Tank Use: OIL
Stg: W
Content: WASTE OIL
Number Of Tanks: Not reported

Status: A
Comp Number: 53428
Number: 9
Board Of Equalization: Not reported
Ref Date: 07-01-85
Act Date: Not reported
Created Date: 07-31-88
Tank Status: A
Owner Tank Id: 1-01
Swrcb Tank Id: 30-020-053428-000072
Actv Date: 07-01-85
Capacity: 500
Tank Use: OIL
Stg: W
Content: WASTE OIL
Number Of Tanks: Not reported

Status: A

Map ID
Direction
Distance
Distance (ft.)Site

MAP FINDINGS

EDR ID Number

Database(s) EPA ID Number

TUNEUP MASTERS (Continued)

1000224637

Comp Number: 53428
Number: 9
Board Of Equalization: Not reported
Ref Date: 07-01-85
Act Date: Not reported
Created Date: 07-31-88
Tank Status: A
Owner Tank Id: 20-01
Swrcb Tank Id: 30-020-053428-000073
Actv Date: 07-01-85
Capacity: 500
Tank Use: OIL
Stg: W
Content: WASTE OIL
Number Of Tanks: Not reported

Status: A
Comp Number: 53428
Number: 9
Board Of Equalization: Not reported
Ref Date: 07-01-85
Act Date: Not reported
Created Date: 07-31-88
Tank Status: A
Owner Tank Id: 17-01
Swrcb Tank Id: 30-020-053428-000074
Actv Date: 07-01-85
Capacity: 500
Tank Use: OIL
Stg: W
Content: WASTE OIL
Number Of Tanks: Not reported

Status: A
Comp Number: 53428
Number: 9
Board Of Equalization: Not reported
Ref Date: 07-01-85
Act Date: Not reported
Created Date: 07-31-88
Tank Status: A
Owner Tank Id: 16-01
Swrcb Tank Id: 30-020-053428-000075
Actv Date: 07-01-85
Capacity: 500
Tank Use: OIL
Stg: W
Content: WASTE OIL
Number Of Tanks: Not reported

Status: A
Comp Number: 53428
Number: 9
Board Of Equalization: Not reported
Ref Date: 07-01-85
Act Date: Not reported
Created Date: 07-31-88

Map ID
Direction
Distance
Distance (ft.)Site

MAP FINDINGS

EDR ID Number

Database(s) EPA ID Number

TUNEUP MASTERS (Continued)

1000224637

Tank Status: A
Owner Tank Id: 15-01
Swrcb Tank Id: 30-020-053428-000076
Actv Date: 07-01-85
Capacity: 500
Tank Use: OIL
Stg: W
Content: WASTE OIL
Number Of Tanks: Not reported

Status: A
Comp Number: 53428
Number: 9
Board Of Equalization: Not reported
Ref Date: 07-01-85
Act Date: Not reported
Created Date: 07-31-88
Tank Status: A
Owner Tank Id: 14-01
Swrcb Tank Id: 30-020-053428-000077
Actv Date: 07-01-85
Capacity: 500
Tank Use: OIL
Stg: W
Content: WASTE OIL
Number Of Tanks: Not reported

Status: A
Comp Number: 53428
Number: 9
Board Of Equalization: Not reported
Ref Date: 07-01-85
Act Date: Not reported
Created Date: 07-31-88
Tank Status: A
Owner Tank Id: 13-01
Swrcb Tank Id: 30-020-053428-000078
Actv Date: 07-01-85
Capacity: 500
Tank Use: OIL
Stg: W
Content: WASTE OIL
Number Of Tanks: Not reported

Status: A
Comp Number: 53428
Number: 9
Board Of Equalization: Not reported
Ref Date: 07-01-85
Act Date: Not reported
Created Date: 07-31-88
Tank Status: A
Owner Tank Id: 12-01
Swrcb Tank Id: 30-020-053428-000079
Actv Date: 07-01-85
Capacity: 500
Tank Use: OIL

Map ID
Direction
Distance
Distance (ft.) Site

MAP FINDINGS

EDR ID Number

Database(s) EPA ID Number

TUNEUP MASTERS (Continued)

1000224637

Stg: W
Content: WASTE OIL
Number Of Tanks: Not reported

Status: A
Comp Number: 53428
Number: 9
Board Of Equalization: Not reported
Ref Date: 07-01-85
Act Date: Not reported
Created Date: 07-31-88
Tank Status: A
Owner Tank Id: 12-02
Swrcb Tank Id: 30-020-053428-000080
Actv Date: 07-01-85
Capacity: 1000
Tank Use: OIL
Stg: W
Content: WASTE OIL
Number Of Tanks: Not reported

Status: A
Comp Number: 53428
Number: 9
Board Of Equalization: Not reported
Ref Date: 07-01-85
Act Date: Not reported
Created Date: 07-31-88
Tank Status: A
Owner Tank Id: 11-01
Swrcb Tank Id: 30-020-053428-000081
Actv Date: 07-01-85
Capacity: 500
Tank Use: OIL
Stg: W
Content: WASTE OIL
Number Of Tanks: Not reported

Status: A
Comp Number: 53428
Number: 9
Board Of Equalization: Not reported
Ref Date: 07-01-85
Act Date: Not reported
Created Date: 07-31-88
Tank Status: A
Owner Tank Id: 55-01
Swrcb Tank Id: 30-020-053428-000082
Actv Date: 07-01-85
Capacity: 300
Tank Use: OIL
Stg: W
Content: WASTE OIL
Number Of Tanks: Not reported

Status: A
Comp Number: 53428

Map ID
Direction
Distance
Distance (ft.) Site

MAP FINDINGS

EDR ID Number

Database(s) EPA ID Number

TUNEUP MASTERS (Continued)

1000224637

Number: 9
Board Of Equalization: Not reported
Ref Date: 07-01-85
Act Date: Not reported
Created Date: 07-31-88
Tank Status: A
Owner Tank Id: 54-01
Swrcb Tank Id: 30-020-053428-000083
Actv Date: 07-01-85
Capacity: 500
Tank Use: OIL
Stg: W
Content: WASTE OIL
Number Of Tanks: Not reported

Status: A
Comp Number: 53428
Number: 9
Board Of Equalization: Not reported
Ref Date: 07-01-85
Act Date: Not reported
Created Date: 07-31-88
Tank Status: A
Owner Tank Id: 53-01
Swrcb Tank Id: 30-020-053428-000084
Actv Date: 07-01-85
Capacity: 300
Tank Use: OIL
Stg: W
Content: WASTE OIL
Number Of Tanks: Not reported

Status: A
Comp Number: 53428
Number: 9
Board Of Equalization: Not reported
Ref Date: 07-01-85
Act Date: Not reported
Created Date: 07-31-88
Tank Status: A
Owner Tank Id: 51-01
Swrcb Tank Id: 30-020-053428-000085
Actv Date: 07-01-85
Capacity: 300
Tank Use: OIL
Stg: W
Content: WASTE OIL
Number Of Tanks: Not reported

Status: A
Comp Number: 53428
Number: 9
Board Of Equalization: Not reported
Ref Date: 07-01-85
Act Date: Not reported
Created Date: 07-31-88
Tank Status: A

Map ID
Direction
Distance
Distance (ft.)Site

MAP FINDINGS

EDR ID Number

Database(s) EPA ID Number

TUNEUP MASTERS (Continued)

1000224637

Owner Tank Id: 48-01
Swrcb Tank Id: 30-020-053428-000086
Actv Date: 07-01-85
Capacity: 300
Tank Use: OIL
Stg: W
Content: WASTE OIL
Number Of Tanks: Not reported

Status: A
Comp Number: 53428
Number: 9
Board Of Equalization: Not reported
Ref Date: 07-01-85
Act Date: Not reported
Created Date: 07-31-88
Tank Status: A

Owner Tank Id: 47-01
Swrcb Tank Id: 30-020-053428-000087
Actv Date: 07-01-85
Capacity: 300
Tank Use: OIL
Stg: W
Content: WASTE OIL
Number Of Tanks: Not reported

Status: A
Comp Number: 53428
Number: 9
Board Of Equalization: Not reported
Ref Date: 07-01-85
Act Date: Not reported
Created Date: 07-31-88
Tank Status: A

Owner Tank Id: 46-01
Swrcb Tank Id: 30-020-053428-000088
Actv Date: 07-01-85
Capacity: 500
Tank Use: OIL
Stg: W
Content: WASTE OIL
Number Of Tanks: Not reported

Status: A
Comp Number: 53428
Number: 9
Board Of Equalization: Not reported
Ref Date: 07-01-85
Act Date: Not reported
Created Date: 07-31-88
Tank Status: A

Owner Tank Id: 45-01
Swrcb Tank Id: 30-020-053428-000089
Actv Date: 07-01-85
Capacity: 500
Tank Use: OIL
Stg: W

Map ID
Direction
Distance
Distance (ft.)Site

MAP FINDINGS

EDR ID Number

Database(s) EPA ID Number

TUNEUP MASTERS (Continued)

1000224637

Content: WASTE OIL
Number Of Tanks: Not reported

Status: A
Comp Number: 53428
Number: 9
Board Of Equalization: Not reported
Ref Date: 07-01-85
Act Date: Not reported
Created Date: 07-31-88
Tank Status: A

Owner Tank Id: 42-01
Swrcb Tank Id: 30-020-053428-000090
Actv Date: 07-01-85
Capacity: 500
Tank Use: OIL
Stg: W
Content: WASTE OIL
Number Of Tanks: Not reported

Status: A
Comp Number: 53428
Number: 9
Board Of Equalization: Not reported
Ref Date: 07-01-85
Act Date: Not reported
Created Date: 07-31-88
Tank Status: A

Owner Tank Id: 41-01
Swrcb Tank Id: 30-020-053428-000091
Actv Date: 07-01-85
Capacity: 500
Tank Use: OIL
Stg: W
Content: WASTE OIL
Number Of Tanks: Not reported

Status: A
Comp Number: 53428
Number: 9
Board Of Equalization: Not reported
Ref Date: 07-01-85
Act Date: Not reported
Created Date: 07-31-88
Tank Status: A

Owner Tank Id: 40-01
Swrcb Tank Id: 30-020-053428-000092
Actv Date: 07-01-85
Capacity: 1000
Tank Use: OIL
Stg: W
Content: WASTE OIL
Number Of Tanks: Not reported

Status: A
Comp Number: 53428
Number: 9

Map ID
Direction
Distance
Distance (ft.)Site

MAP FINDINGS

EDR ID Number

Database(s) EPA ID Number

TUNEUP MASTERS (Continued)

1000224637

Board Of Equalization: Not reported
Ref Date: 07-01-85
Act Date: Not reported
Created Date: 07-31-88
Tank Status: A
Owner Tank Id: 38-01
Swrcb Tank Id: 30-020-053428-000093
Actv Date: 07-01-85
Capacity: 500
Tank Use: OIL
Stg: W
Content: WASTE OIL
Number Of Tanks: Not reported

Status: A
Comp Number: 53428
Number: 9
Board Of Equalization: Not reported
Ref Date: 07-01-85
Act Date: Not reported
Created Date: 07-31-88
Tank Status: A
Owner Tank Id: 37-01
Swrcb Tank Id: 30-020-053428-000094
Actv Date: 07-01-85
Capacity: 500
Tank Use: OIL
Stg: W
Content: WASTE OIL
Number Of Tanks: Not reported

Status: A
Comp Number: 53428
Number: 9
Board Of Equalization: Not reported
Ref Date: 07-01-85
Act Date: Not reported
Created Date: 07-31-88
Tank Status: A
Owner Tank Id: 36-01
Swrcb Tank Id: 30-020-053428-000095
Actv Date: 07-01-85
Capacity: 500
Tank Use: OIL
Stg: W
Content: WASTE OIL
Number Of Tanks: Not reported

Status: A
Comp Number: 53428
Number: 9
Board Of Equalization: Not reported
Ref Date: 07-01-85
Act Date: Not reported
Created Date: 07-31-88
Tank Status: A
Owner Tank Id: 35-01

Map ID
Direction
Distance
Distance (ft.)Site

MAP FINDINGS

EDR ID Number

Database(s) EPA ID Number

TUNEUP MASTERS (Continued)

1000224637

Swrcb Tank Id: 30-020-053428-000096
Actv Date: 07-01-85
Capacity: 500
Tank Use: OIL
Stg: W
Content: WASTE OIL
Number Of Tanks: Not reported

Status: A
Comp Number: 53428
Number: 9
Board Of Equalization: Not reported
Ref Date: 07-01-85
Act Date: Not reported
Created Date: 07-31-88
Tank Status: A
Owner Tank Id: 33-01
Swrcb Tank Id: 30-020-053428-000097
Actv Date: 07-01-85
Capacity: 500
Tank Use: OIL
Stg: W
Content: WASTE OIL
Number Of Tanks: Not reported

Status: A
Comp Number: 53428
Number: 9
Board Of Equalization: Not reported
Ref Date: 07-01-85
Act Date: Not reported
Created Date: 07-31-88
Tank Status: A
Owner Tank Id: 30-01
Swrcb Tank Id: 30-020-053428-000098
Actv Date: 07-01-85
Capacity: 500
Tank Use: OIL
Stg: W
Content: WASTE OIL
Number Of Tanks: Not reported

Status: A
Comp Number: 53428
Number: 9
Board Of Equalization: Not reported
Ref Date: 07-01-85
Act Date: Not reported
Created Date: 07-31-88
Tank Status: A
Owner Tank Id: 29-01
Swrcb Tank Id: 30-020-053428-000099
Actv Date: 07-01-85
Capacity: 500
Tank Use: OIL
Stg: W
Content: WASTE OIL

Map ID
Direction
Distance
Distance (ft.)Site

MAP FINDINGS

EDR ID Number

Database(s) EPA ID Number

TUNEUP MASTERS (Continued)

1000224637

Number Of Tanks: Not reported

Status: A
Comp Number: 53428
Number: 9
Board Of Equalization: Not reported
Ref Date: 07-01-85
Act Date: Not reported
Created Date: 07-31-88
Tank Status: A
Owner Tank Id: 25-01
Swrcb Tank Id: 30-020-053428-000100
Actv Date: 07-01-85
Capacity: 500
Tank Use: OIL
Stg: W
Content: WASTE OIL
Number Of Tanks: Not reported

Status: A
Comp Number: 53428
Number: 9
Board Of Equalization: Not reported
Ref Date: 07-01-85
Act Date: Not reported
Created Date: 07-31-88
Tank Status: A
Owner Tank Id: 27-01
Swrcb Tank Id: 30-020-053428-000101
Actv Date: 07-01-85
Capacity: 500
Tank Use: OIL
Stg: W
Content: WASTE OIL
Number Of Tanks: Not reported

Status: A
Comp Number: 53428
Number: 9
Board Of Equalization: Not reported
Ref Date: 07-01-85
Act Date: Not reported
Created Date: 07-31-88
Tank Status: A
Owner Tank Id: 26-01
Swrcb Tank Id: 30-020-053428-000102
Actv Date: 07-01-85
Capacity: 500
Tank Use: OIL
Stg: W
Content: WASTE OIL
Number Of Tanks: Not reported

Status: A
Comp Number: 53428
Number: 9
Board Of Equalization: Not reported

Map ID
Direction
Distance
Distance (ft.)Site

MAP FINDINGS

EDR ID Number

Database(s) EPA ID Number

TUNEUP MASTERS (Continued)

1000224637

Ref Date: 07-01-85
Act Date: Not reported
Created Date: 07-31-88
Tank Status: A
Owner Tank Id: 24-01
Swrcb Tank Id: 30-020-053428-000103
Actv Date: 07-01-85
Capacity: 500
Tank Use: OIL
Stg: W
Content: WASTE OIL
Number Of Tanks: Not reported

Status: A
Comp Number: 53428
Number: 9
Board Of Equalization: Not reported
Ref Date: 07-01-85
Act Date: Not reported
Created Date: 07-31-88
Tank Status: A
Owner Tank Id: 23-01
Swrcb Tank Id: 30-020-053428-000104
Actv Date: 07-01-85
Capacity: 500
Tank Use: OIL
Stg: W
Content: WASTE OIL
Number Of Tanks: Not reported

Status: A
Comp Number: 53428
Number: 9
Board Of Equalization: Not reported
Ref Date: 07-01-85
Act Date: Not reported
Created Date: 07-31-88
Tank Status: A
Owner Tank Id: 22-01
Swrcb Tank Id: 30-020-053428-000105
Actv Date: 07-01-85
Capacity: 500
Tank Use: OIL
Stg: W
Content: WASTE OIL
Number Of Tanks: Not reported

Status: A
Comp Number: 53428
Number: 9
Board Of Equalization: Not reported
Ref Date: 07-01-85
Act Date: Not reported
Created Date: 07-31-88
Tank Status: A
Owner Tank Id: 21-01
Swrcb Tank Id: 30-020-053428-000106

| Map ID | Direction | Distance | Distance (ft.)Site | Database(s) | EDR ID Number | EPA ID Number |
|--------|-----------|----------|--------------------|-------------|---------------|---------------|
|--------|-----------|----------|--------------------|-------------|---------------|---------------|

| | | | | | | |
|----------------------------|--------------|--|--|--|------------|--|
| TUNEUP MASTERS (Continued) | | | | | 1000224637 | |
| Actv Date: | 07-01-85 | | | | | |
| Capacity: | 500 | | | | | |
| Tank Use: | OIL | | | | | |
| Stg: | W | | | | | |
| Content: | WASTE OIL | | | | | |
| Number Of Tanks: | Not reported | | | | | |

HAZNET:

| | |
|----------------------|--|
| Year: | 2007 |
| Gepaid: | CAD981628993 |
| Contact: | JOHN WILSON-CONTROLLER |
| Telephone: | 7607129788 |
| Mailing Name: | Not reported |
| Mailing Address: | 1120 SYCAMORE AVE STE 2B |
| Mailing City,St,Zip: | VISTA, CA 92081 |
| Gen County: | Orange |
| TSD EPA ID: | CAD099452708 |
| TSD County: | Los Angeles |
| Waste Category: | Waste oil and mixed oil |
| Disposal Method: | OTHER RECOVERY OF RECLAMATION FOR REUSE INCLUDING ACID REGENERATION, ORGANICS RECOVERY ECT |
| Tons: | 1.04 |
| Facility County: | Orange |

| | |
|----------------------|---|
| Year: | 2001 |
| Gepaid: | CAD981628993 |
| Contact: | JOHN LEDFORD-CONTROLLER |
| Telephone: | 9726417215 |
| Mailing Name: | Not reported |
| Mailing Address: | 810 GREENVIEW DR |
| Mailing City,St,Zip: | GRAND PRAIRIE, TX 750506068 |
| Gen County: | Orange |
| TSD EPA ID: | Not reported |
| TSD County: | Los Angeles |
| Waste Category: | Aqueous solution with total organic residues less than 10 percent |
| Disposal Method: | H01 |
| Tons: | 0.17 |
| Facility County: | Not reported |

| | |
|----------------------|---|
| Year: | 2000 |
| Gepaid: | CAD981628993 |
| Contact: | TUNEUP MASTER INC |
| Telephone: | 8053751100 |
| Mailing Name: | Not reported |
| Mailing Address: | 810 GREENVIEW DR |
| Mailing City,St,Zip: | GRAND PRAIRIE, TX 750506068 |
| Gen County: | Orange |
| TSD EPA ID: | CAT000613893 |
| TSD County: | Los Angeles |
| Waste Category: | Aqueous solution with total organic residues less than 10 percent |
| Disposal Method: | H01 |
| Tons: | .1042 |
| Facility County: | Orange |

| Map ID | Direction | Distance | Distance (ft.)Site | Database(s) | EDR ID Number | EPA ID Number |
|--------|-----------|----------|--------------------|-------------|---------------|---------------|
|--------|-----------|----------|--------------------|-------------|---------------|---------------|

| | | | | | | |
|----|---------------------|------------------------|---------------------|--------|------------|-----|
| 48 | BRISTOL DENTAL CARE | 410 N BRISTOL ST STE C | SANTA ANA, CA 92703 | HAZNET | S103953318 | N/A |
|----|---------------------|------------------------|---------------------|--------|------------|-----|

HAZNET:

| | |
|----------------------|-----------------------------|
| Year: | 1998 |
| Gepaid: | CAL000135858 |
| Contact: | JAMES WANG |
| Telephone: | 7149532198 |
| Mailing Name: | Not reported |
| Mailing Address: | 410 N BRISTOL ST STE C |
| Mailing City,St,Zip: | SANTA ANA, CA 927033814 |
| Gen County: | Orange |
| TSD EPA ID: | CAD028409019 |
| TSD County: | Los Angeles |
| Waste Category: | Other inorganic solid waste |
| Disposal Method: | H01 |
| Tons: | .0001 |
| Facility County: | Orange |

| | | | | | | |
|----|-------------------|---------------|---------------------|------------|--------------|--|
| 48 | RUDIS AUTO REPAIR | 415 N BRISTOL | SANTA ANA, CA 92703 | RCRA-SQG | 1000595745 | |
| | | | | FINDS | CAD983596990 | |
| | | | | CA FID UST | | |
| | | | | HAZNET | | |

RCRA-SQG:

Date form received by agency: 07/25/1991

Facility name: RUDIS AUTO REPAIR

Facility address: 415 N BRISTOL
SANTA ANA, CA 92703

EPA ID: CAD983596990

Contact: RUDI BIER

Contact address: 415 N BRISTOL
SANTA ANA, CA 92703

Contact country: US

Contact telephone: (714) 541-5950

Contact email: Not reported

EPA Region: 09

Classification: Small Small Quantity Generator

Description: Handler: generates more than 100 and less than 1000 kg of hazardous waste during any calendar month and accumulates less than 6000 kg of hazardous waste at any time; or generates 100 kg or less of hazardous waste during any calendar month, and accumulates more than 1000 kg of hazardous waste at any time

Owner/Operator Summary:

Owner/operator name: RUDI BIER

Owner/operator address: NOT REQUIRED
NOT REQUIRED, ME 99999

Owner/operator country: Not reported

Owner/operator telephone: (415) 555-1212

Legal status: Private

Owner/Operator Type: Owner

Owner/Op start date: Not reported

Owner/Op end date: Not reported

Owner/operator name: NOT REQUIRED

Owner/operator address: NOT REQUIRED
NOT REQUIRED, ME 99999

Map ID
Direction
Distance
Distance (ft.)Site

MAP FINDINGS

EDR ID Number
Database(s)
EPA ID Number

RUDIS AUTO REPAIR (Continued)

1000595745

Owner/operator country: Not reported
Owner/operator telephone: (415) 555-1212
Legal status: Private
Owner/Operator Type: Operator
Owner/Op start date: Not reported
Owner/Op end date: Not reported

Handler Activities Summary:

U.S. importer of hazardous waste: No
Mixed waste (haz. and radioactive): No
Recycler of hazardous waste: No
Transporter of hazardous waste: No
Treater, storer or disposer of HW: No
Underground injection activity: No
On-site burner exemption: No
Furnace exemption: No
Used oil fuel burner: No
Used oil processor: No
Used oil refiner: No
Used oil fuel marketer to burner: No
Used oil Specification marketer: No
Used oil transfer facility: No
Used oil transporter: No

Violation Status: No violations found

FINDS:

Registry ID: 110002854518

Environmental Interest/Information System

RCRAInfo is a national information system that supports the Resource Conservation and Recovery Act (RCRA) program through the tracking of events and activities related to facilities that generate, transport, and treat, store, or dispose of hazardous waste. RCRAInfo allows RCRA program staff to track the notification, permit, compliance, and corrective action activities required under RCRA.

CA FID UST:

Facility ID: 30010230
Regulated By: UTKNA
Regulated ID: Not reported
Cortese Code: Not reported
SIC Code: Not reported
Facility Phone: 7145415950
Mail To: Not reported
Mailing Address: 518 N BRISTOL
Mailing Address 2: Not reported
Mailing City,St,Zip: SANTA ANA 92703
Contact: Not reported
Contact Phone: Not reported
DUNs Number: Not reported
NPDES Number: Not reported
EPA ID: Not reported
Comments: Not reported
Status: Active

Map ID
Direction
Distance
Distance (ft.)Site

MAP FINDINGS

EDR ID Number
Database(s)
EPA ID Number

RUDIS AUTO REPAIR (Continued)

1000595745

HAZNET:
Year: 1995
Gepaid: CAC001132608
Contact: RONALD HEINZ
Telephone: 0000000000
Mailing Name: Not reported
Mailing Address: 11550 OVERLAND DR
Mailing City,St,Zip: FONTANA, CA 923770000
Gen County: Orange
TSD EPA ID: CAT080013352
TSD County: Los Angeles
Waste Category: Tank bottom waste
Disposal Method: R01
Tons: 4170
Facility County: Orange

48 RUDIS AUTO REPAIR
415 N BRISTOL ST
SANTA ANA, CA 92703

SWEEPS UST S106931650
N/A

SWEEPS UST:

Status: A
Comp Number: 487
Number: 2
Board Of Equalization: Not reported
Ref Date: 07-15-93
Act Date: 07-15-93
Created Date: 06-29-90
Tank Status: A
Owner Tank Id: 1
Swrcb Tank Id: 30-020-000487-000001
Actv Date: 03-03-92
Capacity: 550
Tank Use: OIL
Stg: W
Content: WASTE OIL
Number Of Tanks: 1

48 RUDY'S AUTO REPAIR
415 N BRISTOL ST
SANTA ANA, CA 92703

LUST S109284620
N/A

LUST:

Region: STATE
Global Id: T0605901900
Latitude: 33.748567
Longitude: -117.884616
Case Type: LUST Cleanup Site
Status: Completed - Case Closed
Status Date: 1996-05-28 00:00:00
Lead Agency: SANTA ANA, CITY OF
Case Worker: CC
Local Agency: SANTA ANA, CITY OF
RB Case Number: 083002757T
LOC Case Number: Not reported
File Location: Not reported

Map ID
Direction
Distance
Distance (ft.)Site

MAP FINDINGS

EDR ID Number
Database(s)
EPA ID Number

RUDY'S AUTO REPAIR (Continued)

S109284620

Potential Media Affect: Soil
Potential Contaminants of Concern: Waste Oil / Motor / Hydraulic / Lubricating
Site History: Not reported

Click here to access the California GeoTracker records for this facility:

LUST:

Global Id: T0605901900
Contact Type: Local Agency Caseworker
Contact Name: CHRISTOPHER CIRAULO
Organization Name: SANTA ANA, CITY OF
Address: 1439 S. BROADWAY
City: SANTA ANA
Email: cciraulo@santa-ana.org
Phone Number: Not reported

Global Id: T0605901900
Contact Type: Regional Board Caseworker
Contact Name: VALERIE JAHN-BULL
Organization Name: SANTA ANA RWQCB (REGION 8)
Address: 3737 MAIN STREET, SUITE 500
City: RIVERSIDE
Email: vjahn-bull@waterboards.ca.gov
Phone Number: 9517824903

LUST:

Global Id: T0605901900
Action Type: Other
Date: 1950-01-01 00:00:00
Action: Leak Discovery

Global Id: T0605901900
Action Type: Other
Date: 1950-01-01 00:00:00
Action: Leak Reported

Global Id: T0605901900
Action Type: ENFORCEMENT
Date: 1996-05-28 00:00:00
Action: Closure/No Further Action Letter

48 TROPICAL ICE CREAM
1236
SANTA ANA, CA 92703

HIST CORTESE S104405176
LUST N/A

CORTESE:

Region: CORTESE
Facility County Code: 30
Reg By: LTNKA
Reg Id: 083003605T

LUST REG 8:

Region: 8
County: Orange
Regional Board: Santa Ana Region
Facility Status: Case Closed

Map ID
Direction
Distance
Distance (ft.)Site

MAP FINDINGS

EDR ID Number
Database(s)
EPA ID Number

TROPICAL ICE CREAM (Continued)

S104405176

Case Number: 083003605T
Local Case Num: Not reported
Case Type: Soil only
Substance: Gasoline
Qty Leaked: Not reported
Abate Method: Not reported
Cross Street: BRISTOL
Enf Type: CLOS
Funding: Not reported
How Discovered: Tank Closure
How Stopped: Not reported
Leak Cause: Corrosion
Leak Source: Tank
Global ID: T0605902340
How Stopped Date: 12/8/1999
Enter Date: 1/26/2000
Review Date: Not reported
Prelim Assess: 12/8/1999
Discover Date: 12/8/1999
Enforcement Date: Not reported
Close Date: 4/12/2000
Workplan: Not reported
Pollution Char: Not reported
Remed Plan: Not reported
Remed Action: Not reported
Monitoring: Not reported
Enter Date: 1/26/2000
GW Qualifies: Not reported
Soil Qualifies: <
Operator: Not reported
Facility Contact: Not reported
Interim: Not reported
Oversite Program: LUST
Latitude: 33.74848278
Longitude: -117.883996
MTBE Date: Not reported
Max MTBE GW: Not reported
MTBE Concentration: 1
Max MTBE Soil: .005
MTBE Fuel: 1
MTBE Tested: MTBE Detected. Site tested for MTBE & MTBE detected
MTBE Class: *
Staff: RS
Staff Initials: JB
Lead Agency: Local Agency
Local Agency: Santa Ana, Orange County
Hydr Basin #: COASTAL PLAIN OF ORA
Beneficial: Not reported
Priority: Not reported
Cleanup Fund Id: Not reported
Work Suspended: No
Summary: Not reported

| Map ID | Direction | Distance | Distance (ft.)Site | Database(s) | EDR ID Number | EPA ID Number |
|--------|-----------|----------|--------------------|-------------|---------------|---------------|
|--------|-----------|----------|--------------------|-------------|---------------|---------------|

| | | | | | | |
|----|--------------------|---------------|---------------------|------|------------|-----|
| 48 | TROPICAL ICE CREAM | 1236 W 5TH ST | SANTA ANA, CA 92703 | LUST | S109284638 | N/A |
|----|--------------------|---------------|---------------------|------|------------|-----|

LUST:

| | |
|------------------------------------|-------------------------|
| Region: | STATE |
| Global Id: | T0605902340 |
| Latitude: | 33.748567 |
| Longitude: | -117.884369 |
| Case Type: | LUST Cleanup Site |
| Status: | Completed - Case Closed |
| Status Date: | 2000-04-12 00:00:00 |
| Lead Agency: | SANTA ANA, CITY OF |
| Case Worker: | CC |
| Local Agency: | SANTA ANA, CITY OF |
| RB Case Number: | 083003605T |
| LOC Case Number: | Not reported |
| File Location: | Not reported |
| Potential Media Affect: | Soil |
| Potential Contaminants of Concern: | Gasoline |
| Site History: | Not reported |

[Click here to access the California GeoTracker records for this facility:](#)

LUST:

| | |
|--------------------|-------------------------|
| Global Id: | T0605902340 |
| Contact Type: | Local Agency Caseworker |
| Contact Name: | CHRISTOPHER CIRAULO |
| Organization Name: | SANTA ANA, CITY OF |
| Address: | 1439 S. BROADWAY |
| City: | SANTA ANA |
| Email: | cciraulo@santa-ana.org |
| Phone Number: | Not reported |

| | |
|--------------------|-----------------------------|
| Global Id: | T0605902340 |
| Contact Type: | Regional Board Caseworker |
| Contact Name: | ROSE SCOTT |
| Organization Name: | SANTA ANA RWQCB (REGION 8) |
| Address: | 3737 MAIN STREET, SUITE 500 |
| City: | RIVERSIDE |
| Email: | rscott@waterboards.ca.gov |
| Phone Number: | 9517824130 |

LUST:

| | |
|--------------|---------------------|
| Global Id: | T0605902340 |
| Action Type: | Other |
| Date: | 1950-01-01 00:00:00 |
| Action: | Leak Discovery |

| | |
|--------------|---------------------|
| Global Id: | T0605902340 |
| Action Type: | Other |
| Date: | 1950-01-01 00:00:00 |
| Action: | Leak Stopped |

| | |
|--------------|---------------------|
| Global Id: | T0605902340 |
| Action Type: | Other |
| Date: | 1950-01-01 00:00:00 |
| Action: | Leak Reported |

| Map ID | Direction | Distance | Distance (ft.)Site | Database(s) | EDR ID Number | EPA ID Number |
|--------|-----------|----------|--------------------|-------------|---------------|---------------|
|--------|-----------|----------|--------------------|-------------|---------------|---------------|

| | | | | | | |
|--|--------------------------------|--|--|--|------------|--|
| | TROPICAL ICE CREAM (Continued) | | | | S109284638 | |
|--|--------------------------------|--|--|--|------------|--|

| | |
|--------------|----------------------------------|
| Global Id: | T0605902340 |
| Action Type: | ENFORCEMENT |
| Date: | 2000-04-12 00:00:00 |
| Action: | Closure/No Further Action Letter |

| | | | | | | |
|----|----------------------|---------------|---------------------|---------------------------|------------|--------------|
| 48 | FIFTH AUTO COLLISION | 1228 W 5TH ST | SANTA ANA, CA 92703 | RCRA-SQG FINDS HAZNET EMI | 1000404820 | CAD982005654 |
|----|----------------------|---------------|---------------------|---------------------------|------------|--------------|

RCRA-SQG:

| | |
|-------------------------------|--|
| Date form received by agency: | 09/01/1996 |
| Facility name: | FIFTH AUTO COLLISION |
| Facility address: | 1228 W 5TH ST |
| | SANTA ANA, CA 92703 |
| EPA ID: | CAD982005654 |
| Contact: | Not reported |
| Contact address: | Not reported |
| | Not reported |
| Contact country: | Not reported |
| Contact telephone: | Not reported |
| Contact email: | Not reported |
| EPA Region: | 09 |
| Land type: | Facility is not located on Indian land. Additional information is not known. |
| Classification: | Small Small Quantity Generator |
| Description: | Handler: generates more than 100 and less than 1000 kg of hazardous waste during any calendar month and accumulates less than 6000 kg of hazardous waste at any time; or generates 100 kg or less of hazardous waste during any calendar month, and accumulates more than 1000 kg of hazardous waste at any time |

Owner/Operator Summary:

| | |
|---------------------------|------------------------|
| Owner/operator name: | ENRIQUE PEREZ |
| Owner/operator address: | NOT REQUIRED |
| | NOT REQUIRED, ME 99999 |
| Owner/operator country: | Not reported |
| Owner/operator telephone: | (415) 555-1212 |
| Legal status: | Private |
| Owner/Operator Type: | Owner |
| Owner/Op start date: | Not reported |
| Owner/Op end date: | Not reported |

| | |
|---------------------------|------------------------|
| Owner/operator name: | NOT REQUIRED |
| Owner/operator address: | NOT REQUIRED |
| | NOT REQUIRED, ME 99999 |
| Owner/operator country: | Not reported |
| Owner/operator telephone: | (415) 555-1212 |
| Legal status: | Private |
| Owner/Operator Type: | Operator |
| Owner/Op start date: | Not reported |
| Owner/Op end date: | Not reported |

Handler Activities Summary:

| | |
|-------------------------------------|----|
| U.S. importer of hazardous waste: | No |
| Mixed waste (haz. and radioactive): | No |
| Recycler of hazardous waste: | No |

| Map ID | Direction | Distance | Distance (ft.)Site | Database(s) | EDR ID Number | EPA ID Number |
|--------|-----------|----------|--------------------|-------------|---------------|---------------|
|--------|-----------|----------|--------------------|-------------|---------------|---------------|

MAP FINDINGS

FIFTH AUTO COLLISION (Continued)

1000404820

Transporter of hazardous waste: No
Treater, storer or disposer of HW: No
Underground injection activity: No
On-site burner exemption: No
Furnace exemption: No
Used oil fuel burner: No
Used oil processor: No
User oil refiner: No
Used oil fuel marketer to burner: No
Used oil Specification marketer: No
Used oil transfer facility: No
Used oil transporter: No

Historical Generators:

Date form received by agency: 06/22/1987
Facility name: FIFTH AUTO COLLISION
Classification: Large Quantity Generator

Violation Status: No violations found

Evaluation Action Summary:

Evaluation date: 04/15/1994
Evaluation: COMPLIANCE EVALUATION INSPECTION ON-SITE
Area of violation: Not reported
Date achieved compliance: Not reported
Evaluation lead agency: State Contractor/Grantee

FINDS:

Registry ID: 110002774007

Environmental Interest/Information System

RCRAInfo is a national information system that supports the Resource Conservation and Recovery Act (RCRA) program through the tracking of events and activities related to facilities that generate, transport, and treat, store, or dispose of hazardous waste. RCRAInfo allows RCRA program staff to track the notification, permit, compliance, and corrective action activities required under RCRA.

HAZNET:

Year: 2004
Gepaid: CAD982005654
Contact: ENRIQUE PEREZ OWNER
Telephone: 7145587916
Mailing Name: Not reported
Mailing Address: 1228 W 5TH ST
Mailing City,St,Zip: SANTA ANA, CA 927033804
Gen County: Orange
TSD EPA ID: CAD008252405
TSD County: Los Angeles
Waste Category: Unspecified solvent mixture
Disposal Method: Not reported
Tons: 0.49
Facility County: Not reported

| Map ID | Direction | Distance | Distance (ft.)Site | Database(s) | EDR ID Number | EPA ID Number |
|--------|-----------|----------|--------------------|-------------|---------------|---------------|
|--------|-----------|----------|--------------------|-------------|---------------|---------------|

MAP FINDINGS

FIFTH AUTO COLLISION (Continued)

1000404820

Year: 2002
Gepaid: CAD982005654
Contact: ENRIQUE PEREZ OWNER
Telephone: 7147761383
Mailing Name: Not reported
Mailing Address: 1228 W 5TH ST
Mailing City,St,Zip: SANTA ANA, CA 927033804
Gen County: Orange
TSD EPA ID: Not reported
TSD County: Los Angeles
Waste Category: Unspecified solvent mixture
Disposal Method: R01
Tons: 0.06
Facility County: Not reported

Year: 2001
Gepaid: CAD982005654
Contact: ENRIQUE PEREZ OWNER
Telephone: 7147761383
Mailing Name: Not reported
Mailing Address: 1228 W 5TH ST
Mailing City,St,Zip: SANTA ANA, CA 927033804
Gen County: Orange
TSD EPA ID: Not reported
TSD County: Orange
Waste Category: Oxygenated solvents (acetone, butanol, ethyl acetate, etc.)
Disposal Method: H01
Tons: 0.18
Facility County: Not reported

Year: 2000
Gepaid: CAD982005654
Contact: ENRIQUE PEREZ OWNER
Telephone: 0000000000
Mailing Name: Not reported
Mailing Address: 1228 W 5TH ST
Mailing City,St,Zip: SANTA ANA, CA 927033804
Gen County: Orange
TSD EPA ID: CAT000613976
TSD County: Orange
Waste Category: Oxygenated solvents (acetone, butanol, ethyl acetate, etc.)
Disposal Method: H01
Tons: .1440
Facility County: Orange

Year: 1999
Gepaid: CAD982005654
Contact: ENRIQUE PEREZ OWNER
Telephone: 0000000000
Mailing Name: Not reported
Mailing Address: 1228 W 5TH ST
Mailing City,St,Zip: SANTA ANA, CA 927033804
Gen County: Orange
TSD EPA ID: CAT000613976
TSD County: Orange
Waste Category: Oxygenated solvents (acetone, butanol, ethyl acetate, etc.)
Disposal Method: H01

Map ID
Direction
Distance
Distance (ft.)Site

MAP FINDINGS

EDR ID Number

Database(s) EPA ID Number

FIFTH AUTO COLLISION (Continued)

1000404820

Tons: 0.252
Facility County: Orange

[Click this hyperlink](#) while viewing on your computer to access
12 additional CA_HAZNET: record(s) in the EDR Site Report.

EMI:

Year: 1987
County Code: 30
Air Basin: SC
Facility ID: 18248
Air District Name: SC
SIC Code: 7538
Air District Name: SOUTH COAST AQMD
Community Health Air Pollution Info System: Not reported
Consolidated Emission Reporting Rule: Not reported
Total Organic Hydrocarbon Gases Tons/Yr: 2
Reactive Organic Gases Tons/Yr: 2
Carbon Monoxide Emissions Tons/Yr: 0
NOX - Oxides of Nitrogen Tons/Yr: 0
SOX - Oxides of Sulphur Tons/Yr: 0
Particulate Matter Tons/Yr: 0
Part. Matter 10 Micrometers & Smllr Tons/Yr: 0

Year: 1990
County Code: 30
Air Basin: SC
Facility ID: 18248
Air District Name: SC
SIC Code: 7538
Air District Name: SOUTH COAST AQMD
Community Health Air Pollution Info System: Not reported
Consolidated Emission Reporting Rule: Not reported
Total Organic Hydrocarbon Gases Tons/Yr: 0
Reactive Organic Gases Tons/Yr: 0
Carbon Monoxide Emissions Tons/Yr: 0
NOX - Oxides of Nitrogen Tons/Yr: 0
SOX - Oxides of Sulphur Tons/Yr: 0
Particulate Matter Tons/Yr: 0
Part. Matter 10 Micrometers & Smllr Tons/Yr: 0

Year: 1993
County Code: 30
Air Basin: SC
Facility ID: 18248
Air District Name: SC
SIC Code: 7538
Air District Name: SOUTH COAST AQMD
Community Health Air Pollution Info System: Not reported
Consolidated Emission Reporting Rule: Not reported
Total Organic Hydrocarbon Gases Tons/Yr: 1
Reactive Organic Gases Tons/Yr: 1
Carbon Monoxide Emissions Tons/Yr: 0
NOX - Oxides of Nitrogen Tons/Yr: 0
SOX - Oxides of Sulphur Tons/Yr: 0
Particulate Matter Tons/Yr: 0
Part. Matter 10 Micrometers & Smllr Tons/Yr: 0

Map ID
Direction
Distance
Distance (ft.)Site

MAP FINDINGS

EDR ID Number

Database(s) EPA ID Number

FIFTH AUTO COLLISION (Continued)

1000404820

Year: 1995
County Code: 30
Air Basin: SC
Facility ID: 18248
Air District Name: SC
SIC Code: 7538
Air District Name: SOUTH COAST AQMD
Community Health Air Pollution Info System: Not reported
Consolidated Emission Reporting Rule: Not reported
Total Organic Hydrocarbon Gases Tons/Yr: 1
Reactive Organic Gases Tons/Yr: 1
Carbon Monoxide Emissions Tons/Yr: 0
NOX - Oxides of Nitrogen Tons/Yr: 0
SOX - Oxides of Sulphur Tons/Yr: 0
Particulate Matter Tons/Yr: 0
Part. Matter 10 Micrometers & Smllr Tons/Yr: 0

48 SHELL #510 FORMER
510 N BRISTOL ST
SANTA ANA, CA 92703

LUST S109284704
N/A

LUST:

Region: STATE
Global Id: T0605902056
Latitude: 33.748961505
Longitude: -117.8854274
Case Type: LUST Cleanup Site
Status: Open - Site Assessment
Status Date: 2004-10-27 00:00:00
Lead Agency: SANTA ANA RWQCB (REGION 8)
Case Worker: CAB
Local Agency: SANTA ANA, CITY OF
RB Case Number: 083003012T
LOC Case Number: Not reported
File Location: Regional Board
Potential Media Affect: Aquifer used for drinking water supply
Potential Contaminants of Concern: Gasoline
Site History: Not reported

[Click here to access the California GeoTracker records for this facility:](#)

LUST:

Global Id: T0605902056
Contact Type: Regional Board Caseworker
Contact Name: CARL BERNHARDT
Organization Name: SANTA ANA RWQCB (REGION 8)
Address: 3737 MAIN STREET, SUITE 500
City: RIVERSIDE
Email: cbernhardt@waterboards.ca.gov
Phone Number: 9517824495

Global Id: T0605902056
Contact Type: Local Agency Caseworker
Contact Name: CHRISTOPHER CIRAULO
Organization Name: SANTA ANA, CITY OF
Address: 1439 S. BROADWAY
City: SANTA ANA
Email: cciraulo@santa-ana.org

| Map ID Direction Distance Distance (ft.)Site | MAP FINDINGS | EDR ID Number |
|---|--------------|---------------|
| | Database(s) | EPA ID Number |

| | |
|-------------------------------|------------|
| SHELL #510 FORMER (Continued) | S109284704 |
|-------------------------------|------------|

| | |
|---------------|--------------|
| Phone Number: | Not reported |
|---------------|--------------|

| | |
|--------------|---------------------------------------|
| LUST: | |
| Global Id: | T0605902056 |
| Action Type: | RESPONSE |
| Date: | 2002-08-30 00:00:00 |
| Action: | Soil and Water Investigation Workplan |
| Global Id: | T0605902056 |
| Action Type: | RESPONSE |
| Date: | 2002-08-30 00:00:00 |
| Action: | Interim Remedial Action Plan |
| Global Id: | T0605902056 |
| Action Type: | RESPONSE |
| Date: | 2003-05-30 00:00:00 |
| Action: | Monitoring Report - Quarterly |
| Global Id: | T0605902056 |
| Action Type: | RESPONSE |
| Date: | 2003-04-30 00:00:00 |
| Action: | Monitoring Report - Quarterly |
| Global Id: | T0605902056 |
| Action Type: | RESPONSE |
| Date: | 2004-04-30 00:00:00 |
| Action: | Soil and Water Investigation Report |
| Global Id: | T0605902056 |
| Action Type: | RESPONSE |
| Date: | 2005-03-18 00:00:00 |
| Action: | Soil and Water Investigation Report |
| Global Id: | T0605902056 |
| Action Type: | RESPONSE |
| Date: | 2005-01-30 00:00:00 |
| Action: | Monitoring Report - Quarterly |
| Global Id: | T0605902056 |
| Action Type: | RESPONSE |
| Date: | 2005-04-30 00:00:00 |
| Action: | Monitoring Report - Quarterly |
| Global Id: | T0605902056 |
| Action Type: | RESPONSE |
| Date: | 2005-07-30 00:00:00 |
| Action: | Monitoring Report - Quarterly |
| Global Id: | T0605902056 |
| Action Type: | RESPONSE |
| Date: | 2004-10-30 00:00:00 |
| Action: | Monitoring Report - Quarterly |
| Global Id: | T0605902056 |
| Action Type: | ENFORCEMENT |
| Date: | 2009-03-18 00:00:00 |
| Action: | Staff Letter |

| Map ID Direction Distance Distance (ft.)Site | MAP FINDINGS | EDR ID Number |
|---|--------------|---------------|
| | Database(s) | EPA ID Number |

| | |
|-------------------------------|------------|
| SHELL #510 FORMER (Continued) | S109284704 |
|-------------------------------|------------|

| | |
|--------------|-------------------------------|
| Global Id: | T0605902056 |
| Action Type: | ENFORCEMENT |
| Date: | 2009-04-27 00:00:00 |
| Action: | Staff Letter |
| Global Id: | T0605902056 |
| Action Type: | Other |
| Date: | 1950-01-01 00:00:00 |
| Action: | Leak Reported |
| Global Id: | T0605902056 |
| Action Type: | RESPONSE |
| Date: | 2006-01-30 00:00:00 |
| Action: | Monitoring Report - Quarterly |
| Global Id: | T0605902056 |
| Action Type: | RESPONSE |
| Date: | 2006-04-30 00:00:00 |
| Action: | Monitoring Report - Quarterly |
| Global Id: | T0605902056 |
| Action Type: | RESPONSE |
| Date: | 2006-07-30 00:00:00 |
| Action: | Monitoring Report - Quarterly |
| Global Id: | T0605902056 |
| Action Type: | RESPONSE |
| Date: | 2006-10-30 00:00:00 |
| Action: | Monitoring Report - Quarterly |
| Global Id: | T0605902056 |
| Action Type: | RESPONSE |
| Date: | 2007-01-30 00:00:00 |
| Action: | Monitoring Report - Quarterly |
| Global Id: | T0605902056 |
| Action Type: | RESPONSE |
| Date: | 2007-04-30 00:00:00 |
| Action: | Monitoring Report - Quarterly |
| Global Id: | T0605902056 |
| Action Type: | ENFORCEMENT |
| Date: | 2001-01-15 00:00:00 |
| Action: | Staff Letter |
| Global Id: | T0605902056 |
| Action Type: | ENFORCEMENT |
| Date: | 2002-07-18 00:00:00 |
| Action: | Staff Letter |
| Global Id: | T0605902056 |
| Action Type: | ENFORCEMENT |
| Date: | 2009-07-30 00:00:00 |
| Action: | Staff Letter |
| Global Id: | T0605902056 |
| Action Type: | ENFORCEMENT |

| Map ID Direction Distance Distance (ft.)Site | MAP FINDINGS | EDR ID Number |
|---|--------------|---------------|
| | | EPA ID Number |

SHELL #510 FORMER (Continued)

S109284704

| | |
|--------------|---------------------------------------|
| Date: | 2009-12-09 00:00:00 |
| Action: | Verbal Enforcement |
| Global Id: | T0605902056 |
| Action Type: | RESPONSE |
| Date: | 2008-10-30 00:00:00 |
| Action: | Monitoring Report - Quarterly |
| Global Id: | T0605902056 |
| Action Type: | RESPONSE |
| Date: | 2007-07-30 00:00:00 |
| Action: | Monitoring Report - Quarterly |
| Global Id: | T0605902056 |
| Action Type: | RESPONSE |
| Date: | 2007-10-30 00:00:00 |
| Action: | Monitoring Report - Quarterly |
| Global Id: | T0605902056 |
| Action Type: | RESPONSE |
| Date: | 2008-04-30 00:00:00 |
| Action: | Monitoring Report - Quarterly |
| Global Id: | T0605902056 |
| Action Type: | RESPONSE |
| Date: | 2008-07-30 00:00:00 |
| Action: | Monitoring Report - Quarterly |
| Global Id: | T0605902056 |
| Action Type: | RESPONSE |
| Date: | 2009-01-30 00:00:00 |
| Action: | Monitoring Report - Quarterly |
| Global Id: | T0605902056 |
| Action Type: | RESPONSE |
| Date: | 2008-08-30 00:00:00 |
| Action: | Soil and Water Investigation Workplan |
| Global Id: | T0605902056 |
| Action Type: | RESPONSE |
| Date: | 2009-02-17 00:00:00 |
| Action: | Pilot Study / Treatability Workplan |
| Global Id: | T0605902056 |
| Action Type: | RESPONSE |
| Date: | 2003-06-30 00:00:00 |
| Action: | Monitoring Report - Quarterly |
| Global Id: | T0605902056 |
| Action Type: | RESPONSE |
| Date: | 2004-10-27 00:00:00 |
| Action: | Soil and Water Investigation Workplan |
| Global Id: | T0605902056 |
| Action Type: | ENFORCEMENT |
| Date: | 2004-12-13 00:00:00 |
| Action: | Staff Letter |

| Map ID Direction Distance Distance (ft.)Site | MAP FINDINGS | EDR ID Number |
|---|--------------|---------------|
| | | EPA ID Number |

SHELL #510 FORMER (Continued)

S109284704

| | |
|--------------|---|
| Global Id: | T0605902056 |
| Action Type: | RESPONSE |
| Date: | 2008-08-30 00:00:00 |
| Action: | Soil and Water Investigation Workplan |
| Global Id: | T0605902056 |
| Action Type: | RESPONSE |
| Date: | 2009-09-30 00:00:00 |
| Action: | Soil and Water Investigation Report |
| Global Id: | T0605902056 |
| Action Type: | RESPONSE |
| Date: | 2009-04-30 00:00:00 |
| Action: | Monitoring Report - Quarterly |
| Global Id: | T0605902056 |
| Action Type: | RESPONSE |
| Date: | 2004-04-30 00:00:00 |
| Action: | Monitoring Report - Quarterly |
| Global Id: | T0605902056 |
| Action Type: | RESPONSE |
| Date: | 2008-01-30 00:00:00 |
| Action: | Monitoring Report - Quarterly |
| Global Id: | T0605902056 |
| Action Type: | RESPONSE |
| Date: | 2005-10-30 00:00:00 |
| Action: | Monitoring Report - Quarterly |
| Global Id: | T0605902056 |
| Action Type: | ENFORCEMENT |
| Date: | 2010-07-29 00:00:00 |
| Action: | Technical Correspondence / Assistance / Other |
| Global Id: | T0605902056 |
| Action Type: | RESPONSE |
| Date: | 2009-02-12 00:00:00 |
| Action: | Pilot Study / Treatability Workplan |
| Global Id: | T0605902056 |
| Action Type: | RESPONSE |
| Date: | 2009-07-30 00:00:00 |
| Action: | Monitoring Report - Quarterly |
| Global Id: | T0605902056 |
| Action Type: | RESPONSE |
| Date: | 2002-08-30 00:00:00 |
| Action: | Monitoring Report - Quarterly |
| Global Id: | T0605902056 |
| Action Type: | RESPONSE |
| Date: | 2001-05-30 00:00:00 |
| Action: | Well Installation Report |
| Global Id: | T0605902056 |
| Action Type: | RESPONSE |

Map ID
Direction
Distance
Distance (ft.)Site

MAP FINDINGS

EDR ID Number
Database(s)
EPA ID Number

SHELL #510 FORMER (Continued)

S109284704

Date: 2003-07-30 00:00:00
Action: Monitoring Report - Quarterly

Global Id: T0605902056
Action Type: RESPONSE
Date: 2003-10-30 00:00:00
Action: Monitoring Report - Quarterly

Global Id: T0605902056
Action Type: RESPONSE
Date: 2004-01-30 00:00:00
Action: Monitoring Report - Quarterly

Global Id: T0605902056
Action Type: RESPONSE
Date: 2004-07-30 00:00:00
Action: Monitoring Report - Quarterly

Global Id: T0605902056
Action Type: RESPONSE
Date: 2002-12-30 00:00:00
Action: Monitoring Report - Quarterly

49 ORCO STEEL & SUPPLY
2818 W 005TH ST SD
SANTA ANA, CA 92703

CA FID UST S101619762
N/A

CA FID UST:

Facility ID: 30017880
Regulated By: UTNKA
Regulated ID: 00054845
Cortese Code: Not reported
SIC Code: Not reported
Facility Phone: 7145415318
Mail To: Not reported
Mailing Address: 2818 W 005TH ST SD
Mailing Address 2: Not reported
Mailing City,St,Zip: SANTA ANA 92703
Contact: Not reported
Contact Phone: Not reported
DUNs Number: Not reported
NPDES Number: Not reported
EPA ID: Not reported
Comments: Not reported
Status: Active

Map ID
Direction
Distance
Distance (ft.)Site

MAP FINDINGS

EDR ID Number
Database(s)
EPA ID Number

49 ORCO STEEL & SUPPLY
2818 W 5TH ST. SD
SANTA ANA, CA 92703

NPDES U001578158
HIST UST N/A
SWEEPS UST

NPDES:

Npdes Number: CAS00001
Facility Status: Active
Agency Id: Not reported
Region: 8
Regulatory Measure Id: Not Available
Order No: 97-03-DWQ
Regulatory Measure Type: Enrollee
Place Id: Not Available
WDID: 8 30I011540
Program Type: Industrial
Adoption Date Of Regulatory Measure: N/A
Effective Date Of Regulatory Measure: 4/6/1995
Expiration Date Of Regulatory Measure: Not reported
Termination Date Of Regulatory Measure: Not reported
Discharge Name: Durham Trans Inc
Discharge Address: 9011 Mountain Ridge Dr Ste 200
Discharge City: Austin
Discharge State: Te
Discharge Zip: 78759

HIST UST:

Region: STATE
Facility ID: 00000054845
Facility Type: Other
Other Type: STEEL JOBBEN
Total Tanks: 0001
Contact Name: G.L. RINEHAM
Telephone: 7145415318
Owner Name: OACO STEEL & SUPPLY CORPORATIO
Owner Address: 2818 W. 5TH ST
Owner City,St,Zip: SANTA ANA, CA 92703

Tank Num: 001
Container Num: 1
Year Installed: Not reported
Tank Capacity: 00000550
Tank Used for: PRODUCT
Type of Fuel: UNLEADED
Tank Construction: Not reported
Leak Detection: Visual

SWEEPS UST:

Status: A
Comp Number: 314
Number: 9
Board Of Equalization: Not reported
Ref Date: 07-15-93
Act Date: 07-15-93
Created Date: 07-31-88
Tank Status: A
Owner Tank Id: 1
Swrcb Tank Id: 30-020-000314-000001
Actv Date: 07-01-85

| Map ID | Direction | Distance | Distance (ft.)Site | Database(s) | EPA ID Number | EDR ID Number |
|--------|-----------|----------|--------------------|-------------|---------------|---------------|
|--------|-----------|----------|--------------------|-------------|---------------|---------------|

MAP FINDINGS

ORCO STEEL & SUPPLY (Continued)

Capacity: 550
Tank Use: M.V. FUEL
Stg: P
Content: REG UNLEADED
Number Of Tanks: 1

U001578158

49 DURHAM TRANSPORTATION, INC.
2818 W. 5TH ST.
SANTA ANA, CA 92703

UST U003782006
N/A

UST:

Facility ID: 8853
Latitude: 33.74891
Longitude: -117.90774

50 FACILITY 3224-1
3426 5TH
, CA 92703

HIST CORTESE S105022445
N/A

CORTESE:

Region: CORTESE
Facility County Code: 30
Reg By: LTNKA
Reg Id: 2608

51 FLORES TRANS SPECIALISTS
1807 W 5TH ST
SANTA ANA, CA 92703

RCRA-SQG 1004677008
FINDS CAR000092114

RCRA-SQG:

Date form received by agency: 04/10/2001
Facility name: FLORES TRANS SPECIALISTS
Facility address: 1807 W 5TH ST
SANTA ANA, CA 92703

EPA ID: CAR000092114
Contact: JAIME NAVAJARRO
Contact address: 1807 W 5TH ST
SANTA ANA, CA 92703

Contact country: US
Contact telephone: (714) 836-7221
Contact email: Not reported
EPA Region: 09

Classification: Small Small Quantity Generator
Description: Handler: generates more than 100 and less than 1000 kg of hazardous waste during any calendar month and accumulates less than 6000 kg of hazardous waste at any time; or generates 100 kg or less of hazardous waste during any calendar month, and accumulates more than 1000 kg of hazardous waste at any time

Owner/Operator Summary:

Owner/operator name: JAIME NAVAJARRO
Owner/operator address: 1807 W 5TH ST
SANTA ANA, CA 92703
Owner/operator country: Not reported

| Map ID | Direction | Distance | Distance (ft.)Site | Database(s) | EPA ID Number | EDR ID Number |
|--------|-----------|----------|--------------------|-------------|---------------|---------------|
|--------|-----------|----------|--------------------|-------------|---------------|---------------|

MAP FINDINGS

FLORES TRANS SPECIALISTS (Continued)

1004677008

Owner/operator telephone: (714) 836-7221
Legal status: Private
Owner/Operator Type: Owner
Owner/Op start date: Not reported
Owner/Op end date: Not reported

Handler Activities Summary:

U.S. importer of hazardous waste: No
Mixed waste (haz. and radioactive): No
Recycler of hazardous waste: No
Transporter of hazardous waste: No
Treater, storer or disposer of HW: No
Underground injection activity: No
On-site burner exemption: No
Furnace exemption: No
Used oil fuel burner: No
Used oil processor: No
User oil refiner: No
Used oil fuel marketer to burner: No
Used oil Specification marketer: No
Used oil transfer facility: No
Used oil transporter: No

Hazardous Waste Summary:

Waste code: D039
Waste name: TETRACHLOROETHYLENE

Violation Status: No violations found

FINDS:

Registry ID: 110012191948

Environmental Interest/Information System

California Hazardous Waste Tracking System - Datamart (HWTS-DATAMART) provides California with information on hazardous waste shipments for generators, transporters, and treatment, storage, and disposal facilities.

RCRAInfo is a national information system that supports the Resource Conservation and Recovery Act (RCRA) program through the tracking of events and activities related to facilities that generate, transport, and treat, store, or dispose of hazardous waste. RCRAInfo allows RCRA program staff to track the notification, permit, compliance, and corrective action activities required under RCRA.

52 D A AUTO ELECTRIC
2306 W SECOND ST
SANTA ANA, CA 92703

RCRA-SQG 1001815706
FINDS CAR000059444
HAZNET

RCRA-SQG:

Date form received by agency: 11/22/1999
Facility name: D A AUTO ELECTRIC
Facility address: 2306 W SECOND ST
SANTA ANA, CA 92703
EPA ID: CAR000059444

Map ID
Direction
Distance
Distance (ft.)Site

MAP FINDINGS

EDR ID Number

Database(s) EPA ID Number

D A AUTO ELECTRIC (Continued)

1001815706

Contact: TILO ALCALA
Contact address: 2306 W SECOND ST
SANTA ANA, CA 92703
Contact country: US
Contact telephone: (714) 973-0741
Contact email: Not reported
EPA Region: 09
Classification: Small Small Quantity Generator
Description: Handler: generates more than 100 and less than 1000 kg of hazardous waste during any calendar month and accumulates less than 6000 kg of hazardous waste at any time; or generates 100 kg or less of hazardous waste during any calendar month, and accumulates more than 1000 kg of hazardous waste at any time

Owner/Operator Summary:

Owner/operator name: MIKE KUHL
Owner/operator address: 2222 W SECOND ST
SANTA ANA, CA 92703
Owner/operator country: Not reported
Owner/operator telephone: (714) 973-0741
Legal status: Private
Owner/Operator Type: Owner
Owner/Op start date: Not reported
Owner/Op end date: Not reported

Handler Activities Summary:

U.S. importer of hazardous waste: No
Mixed waste (haz. and radioactive): No
Recycler of hazardous waste: No
Transporter of hazardous waste: No
Treater, storer or disposer of HW: No
Underground injection activity: No
On-site burner exemption: No
Furnace exemption: No
Used oil fuel burner: No
Used oil processor: No
User oil refiner: No
Used oil fuel marketer to burner: No
Used oil Specification marketer: No
Used oil transfer facility: No
Used oil transporter: No

Hazardous Waste Summary:

Waste code: D000
Waste name: Not Defined
Waste code: D039
Waste name: TETRACHLOROETHYLENE

Violation Status: No violations found

FINDS:

Registry ID: 110002931132

Environmental Interest/Information System

Map ID
Direction
Distance
Distance (ft.)Site

MAP FINDINGS

EDR ID Number

Database(s) EPA ID Number

D A AUTO ELECTRIC (Continued)

1001815706

RCRAInfo is a national information system that supports the Resource Conservation and Recovery Act (RCRA) program through the tracking of events and activities related to facilities that generate, transport, and treat, store, or dispose of hazardous waste. RCRAInfo allows RCRA program staff to track the notification, permit, compliance, and corrective action activities required under RCRA.

HAZNET:

Year: 2001
Gepaid: CAR000059444
Contact: DOMITILO ALCALA - OWNER
Telephone: 7145456439
Mailing Name: Not reported
Mailing Address: 2306 W SECOND ST
Mailing City,St,Zip: SANTA ANA, CA 927030000
Gen County: Orange
TSD EPA ID: Not reported
TSD County: Los Angeles
Waste Category: Aqueous solution with total organic residues less than 10 percent
Disposal Method: H01
Tons: 0.35
Facility County: Not reported

Year: 2000
Gepaid: CAR000059444
Contact: MIKE KUHL
Telephone: 0000000000
Mailing Name: Not reported
Mailing Address: 2306 W SECOND ST
Mailing City,St,Zip: SANTA ANA, CA 927030000
Gen County: Orange
TSD EPA ID: CAT000613893
TSD County: Los Angeles
Waste Category: Aqueous solution with total organic residues less than 10 percent
Disposal Method: H01
Tons: .2418
Facility County: Orange

52

PACIFIC ENV. LANDSCAPE CO
210-216 N CLARA ST
SANTA ANA, CA 92703

LUST S109284645
N/A

LUST:

Region: STATE
Global Id: T0605902265
Latitude: 33.746657
Longitude: -117.900882
Case Type: LUST Cleanup Site
Status: Completed - Case Closed
Status Date: 2000-08-10 00:00:00
Lead Agency: SANTA ANA RWQCB (REGION 8)
Case Worker: NOM
Local Agency: SANTA ANA, CITY OF
RB Case Number: 083003424T
LOC Case Number: Not reported
File Location: Not reported

Map ID
Direction
Distance
Distance (ft.)Site

MAP FINDINGS

EDR ID Number

Database(s) EPA ID Number

PACIFIC ENV. LANDSCAPE CO (Continued)

S10928465

Potential Media Affect: Aquifer used for drinking water supply
Potential Contaminants of Concern: Gasoline
Site History: Not reported

Click here to access the California GeoTracker records for this facility:

LUST:

Global Id: T0605902265
Contact Type: Regional Board Caseworker
Contact Name: NANCY OLSON-MARTIN
Organization Name: SANTA ANA RWQCB (REGION 8)
Address: 3737 MAIN STREET, SUITE 500
City: RIVERSIDE
Email: nolson-martin@waterboards.ca.gov
Phone Number: Not reported

Global Id: T0605902265
Contact Type: Local Agency Caseworker
Contact Name: CHRISTOPHER CIRAULO
Organization Name: SANTA ANA, CITY OF
Address: 1439 S. BROADWAY
City: SANTA ANA
Email: cciraulo@santa-ana.org
Phone Number: Not reported

LUST:

Global Id: T0605902265
Action Type: Other
Date: 1950-01-01 00:00:00
Action: Leak Discovery

Global Id: T0605902265
Action Type: Other
Date: 1950-01-01 00:00:00
Action: Leak Stopped

Global Id: T0605902265
Action Type: REMEDIATION
Date: 1950-01-01 00:00:00
Action: Not reported

Global Id: T0605902265
Action Type: Other
Date: 1950-01-01 00:00:00
Action: Leak Reported

Global Id: T0605902265
Action Type: ENFORCEMENT
Date: 2001-05-17 00:00:00
Action: Closure/No Further Action Letter

Map ID
Direction
Distance
Distance (ft.)Site

MAP FINDINGS

EDR ID Number

Database(s) EPA ID Number

52

PACIFIC ENV. LANDSCAPE CO
210-216 CLARA ST
SANTA ANA, CA 92703

LUST S103891734
N/A

LUST REG 8:

Region: 8
County: Orange
Regional Board: Santa Ana Region
Facility Status: Case Closed
Case Number: 083003424T
Local Case Num: Not reported
Case Type: Aquifer affected
Substance: Gasoline
Qty Leaked: Not reported
Abate Method: Excavate and Dispose - remove contaminated soil and dispose in approved site
Cross Street: 3RD
Enf Type: Not reported
Funding: Not reported
How Discovered: Tank Closure
How Stopped: Not reported
Leak Cause: UNK
Leak Source: UNK
Global ID: T0605902265
How Stopped Date: 3/10/1999
Enter Date: 3/25/1999
Review Date: 3/10/1999
Prelim Assess: Not reported
Discover Date: 3/10/1999
Enforcement Date: Not reported
Close Date: 8/10/2000
Workplan: 3/30/2000
Pollution Char: 7/21/2000
Remed Plan: Not reported
Remed Action: Not reported
Monitoring: Not reported
Enter Date: 3/25/1999
GW Qualifies: Not reported
Soil Qualifies: Not reported
Operator: Not reported
Facility Contact: Not reported
Interim: Not reported
Oversite Program: LUST
Latitude: 33.7463992
Longitude: -117.9005214
MTBE Date: Not reported
Max MTBE GW: Not reported
MTBE Concentration: 1
Max MTBE Soil: Not reported
MTBE Fuel: 1
MTBE Tested: MTBE Detected. Site tested for MTBE & MTBE detected
MTBE Class: *
Staff: NOM
Staff Initials: JB
Lead Agency: Regional Board
Local Agency: Santa Ana, Orange County
Hydr Basin #: COASTAL PLAIN OF ORA
Beneficial: Not reported
Priority: Not reported

Map ID
Direction
Distance
Distance (ft.)Site

MAP FINDINGS

EDR ID Number
Database(s) EPA ID Number

PACIFIC ENV. LANDSCAPE CO (Continued)

S103891734

Cleanup Fund Id: Not reported
Work Suspended: No
Summary: GW IN TANK PIT HAD SHEEN AND FREE PRODUCT WAS OBSERVED. REFERED TO THE RB 6/29/99

52 CHROME TECH INC
2309 W 2ND ST
SANTA ANA, CA 92703

HAZNET S108741295
ENVIROSTOR N/A

HAZNET:

Year: 2009
Gepaid: CAR000155416
Contact: JAVIER CANSINO
Telephone: 7145434092
Mailing Name: Not reported
Mailing Address: 2330 W CAPE COD WAY
Mailing City,St,Zip: SANTA ANA, CA 927030000
Gen County: Orange
TSD EPA ID: AZR000501510
TSD County: 99
Waste Category: Other inorganic solid waste
Disposal Method: STORAGE, BULKING, AND/OR TRANSFER OFF SITE--NO TREATMENT/RECOVERY (H010-H129) OR (H131-H135)
Tons: 39.45
Facility County: Orange

Year: 2008
Gepaid: CAR000155416
Contact: JAVIER CANSINO
Telephone: 7145434092
Mailing Name: Not reported
Mailing Address: 2330 W CAPE COD WAY
Mailing City,St,Zip: SANTA ANA, CA 927030000
Gen County: Orange
TSD EPA ID: AZR000501510
TSD County: Not reported
Waste Category: Other inorganic solid waste
Disposal Method: STORAGE, BULKING, AND/OR TRANSFER OFF SITE--NO TREATMENT/RECOVERY (H010-H129) OR (H131-H135)
Tons: 78.34
Facility County: Orange

Year: 2007
Gepaid: CAR000155416
Contact: JAVIER CANSINO
Telephone: 7145434092
Mailing Name: Not reported
Mailing Address: 2330 W CAPE COD WAY
Mailing City,St,Zip: SANTA ANA, CA 927030000
Gen County: Orange
TSD EPA ID: AZR000501510
TSD County: Not reported
Waste Category: Other inorganic solid waste
Disposal Method: STORAGE, BULKING, AND/OR TRANSFER OFF SITE--NO TREATMENT/RECOVERY (H010-H129) OR (H131-H135)
Tons: 11.2
Facility County: Orange

Map ID
Direction
Distance
Distance (ft.)Site

MAP FINDINGS

EDR ID Number
Database(s) EPA ID Number

CHROME TECH INC (Continued)

S108741295

Year: 2007
Gepaid: CAR000155416
Contact: JAVIER CANSINO
Telephone: 7145434092
Mailing Name: Not reported
Mailing Address: 2330 W CAPE COD WAY
Mailing City,St,Zip: SANTA ANA, CA 927030000
Gen County: Orange
TSD EPA ID: AZC950823111
TSD County: 99
Waste Category: Other inorganic solid waste
Disposal Method: STORAGE, BULKING, AND/OR TRANSFER OFF SITE--NO TREATMENT/RECOVERY (H010-H129) OR (H131-H135)
Tons: 22
Facility County: Orange

Year: 2007
Gepaid: CAR000155416
Contact: JAVIER CANSINO
Telephone: 7145434092
Mailing Name: Not reported
Mailing Address: 2330 W CAPE COD WAY
Mailing City,St,Zip: SANTA ANA, CA 927030000
Gen County: Orange
TSD EPA ID: AZC950823111
TSD County: 99
Waste Category: Other inorganic solid waste
Disposal Method: LANDFILL OR SURFACE IMPOUNDMENT THAT WILL BE CLOSED AS LANDFILL(TO INCLUDE ON-SITE TREATMENT AND/OR STABILIZATION)
Tons: 53.2
Facility County: Orange

[Click this hyperlink](#) while viewing on your computer to access 4 additional CA_HAZNET: record(s) in the EDR Site Report.

ENVIROSTOR:

Site Type: Tiered Permit
Site Type Detailed: Tiered Permit
Acres: Not reported
NPL: NO
Regulatory Agencies: NONE SPECIFIED
Lead Agency: NONE SPECIFIED
Program Manager: Not reported
Supervisor: Not reported
Division Branch: Cleanup Cypress
Facility ID: 71003794
Site Code: Not reported
Assembly: 69
Senate: 34
Special Program: Not reported
Status: Not reported
Status Date: Not reported
Restricted Use: NO
Site Mgmt. Req.: NONE SPECIFIED
Funding: Not reported
Latitude: 33.746719
Longitude: -117.899941

Map ID
Direction
Distance
Distance (ft.)Site

MAP FINDINGS

EDR ID Number
Database(s) EPA ID Number

CHROME TECH INC (Continued)

S108741295

APN: NONE SPECIFIED
Past Use: NONE SPECIFIED
Potential COC: NONE SPECIFIED
Confirmed COC: NONE SPECIFIED
Potential Description: NONE SPECIFIED
Alias Name: CAR000155416
Alias Type: EPA Identification Number
Alias Name: 71003794
Alias Type: Envirostor ID Number

Completed Info:

Completed Area Name: Not reported
Completed Sub Area Name: Not reported
Completed Document Type: Not reported
Completed Date: Not reported
Comments: Not reported

Future Area Name: Not reported
Future Sub Area Name: Not reported
Future Document Type: Not reported
Future Due Date: Not reported
Schedule Area Name: Not reported
Schedule Sub Area Name: Not reported
Schedule Document Type: Not reported
Schedule Due Date: Not reported
Schedule Revised Date: Not reported

52 SEICO PRECISION DIE, INC.
2313 W 2ND ST
SANTA ANA, CA 92703

CA FID UST 1000177585
HIST UST N/A
SWEEPS UST

CA FID UST:

Facility ID: 30017875
Regulated By: UTNKA
Regulated ID: 00051503
Cortese Code: Not reported
SIC Code: Not reported
Facility Phone: 7145427219
Mail To: Not reported
Mailing Address: 2305 W 002ND ST
Mailing Address 2: Not reported
Mailing City,St,Zip: SANTA ANA 92703
Contact: Not reported
Contact Phone: Not reported
DUNs Number: Not reported
NPDES Number: Not reported
EPA ID: Not reported
Comments: Not reported
Status: Active

HIST UST:

Region: STATE
Facility ID: 00000051503
Facility Type: Other
Other Type: Not reported
Total Tanks: 0000
Contact Name: ROGER W. SEIFERT
Telephone: 7145427219

Map ID
Direction
Distance
Distance (ft.)Site

MAP FINDINGS

EDR ID Number
Database(s) EPA ID Number

SEICO PRECISION DIE, INC. (Continued)

1000177585

Owner Name: ZANG SHUBERT
Owner Address: 2305 W. SECOND ST
Owner City,St,Zip: SANTA ANA, CA 92703

Tank Num: 001
Container Num: 1
Year Installed: Not reported
Tank Capacity: 00000000
Tank Used for: PRODUCT
Type of Fuel: 06
Tank Construction: Not reported
Leak Detection: None

SWEEPS UST:

Status: A
Comp Number: 51503
Number: 9
Board Of Equalization: Not reported
Ref Date: 07-15-93
Act Date: 07-15-93
Created Date: 07-31-88
Tank Status: A
Owner Tank Id: 1
Swrcb Tank Id: 30-020-051503-000001
Actv Date: 07-01-85
Capacity: Not reported
Tank Use: M.V. FUEL
Stg: P
Content: UNKNOWN
Number Of Tanks: 1

52 NUART SIGNMAKERS
2317 W 2ND ST
SANTA ANA, CA 92703

LUST S109284541
N/A

LUST:

Region: STATE
Global Id: T0605901456
Latitude: 33.746505389
Longitude: -117.9000195
Case Type: LUST Cleanup Site
Status: Completed - Case Closed
Status Date: 1991-09-01 00:00:00
Lead Agency: SANTA ANA, CITY OF
Case Worker: CC
Local Agency: SANTA ANA, CITY OF
RB Case Number: 083001952T
LOC Case Number: Not reported
File Location: Not reported
Potential Media Affect: Soil
Potential Contaminants of Concern: Gasoline
Site History: Not reported

[Click here to access the California GeoTracker records for this facility:](#)

LUST:

Global Id: T0605901456
Contact Type: Regional Board Caseworker

Map ID
Direction
Distance
Distance (ft.)Site

MAP FINDINGS

EDR ID Number
Database(s)
EPA ID Number

NUART SIGNMAKERS (Continued)

S109284541

Contact Name: NANCY OLSON-MARTIN
Organization Name: SANTA ANA RWQCB (REGION 8)
Address: 3737 MAIN STREET, SUITE 500
City: RIVERSIDE
Email: nolson-martin@waterboards.ca.gov
Phone Number: Not reported

Global Id: T0605901456
Contact Type: Local Agency Caseworker
Contact Name: CHRISTOPHER CIRAULO
Organization Name: SANTA ANA, CITY OF
Address: 1439 S. BROADWAY
City: SANTA ANA
Email: cciraulo@santa-ana.org
Phone Number: Not reported

LUST:

Global Id: T0605901456
Action Type: Other
Date: 1950-01-01 00:00:00
Action: Leak Stopped

Global Id: T0605901456
Action Type: Other
Date: 1950-01-01 00:00:00
Action: Leak Reported

52 NUART SIGNMAKERS
2317 HIST CORTESE S101300070
SANTA ANA, CA 92704 LUST N/A

CORTESE:

Region: CORTESE
Facility County Code: 30
Reg By: LTNKA
Reg Id: 083001952T

Region: CORTESE
Facility County Code: 30
Reg By: LTNKA
Reg Id: 083003475T

LUST REG 8:

Region: 8
County: Orange
Regional Board: Santa Ana Region
Facility Status: Preliminary site assessment workplan submitted
Case Number: 083001952T
Local Case Num: Not reported
Case Type: Soil only
Substance: Gasoline
Qty Leaked: Not reported
Abate Method: Not reported
Cross Street: CLARA
Enf Type: CLOS
Funding: Not reported

Map ID
Direction
Distance
Distance (ft.)Site

MAP FINDINGS

EDR ID Number
Database(s)
EPA ID Number

NUART SIGNMAKERS (Continued)

S101300070

How Discovered: OM
How Stopped: Not reported
Leak Cause: UNK
Leak Source: Tank
Global ID: T0605901456
How Stopped Date: 5/25/1991
Enter Date: 11/15/1991
Review Date: Not reported
Prelim Assess: Not reported
Discover Date: Not reported
Enforcement Date: Not reported
Close Date: 9/1/1991
Workplan: 11/15/1991
Pollution Char: Not reported
Remed Plan: Not reported
Remed Action: Not reported
Monitoring: Not reported
Enter Date: 11/15/1991
GW Qualifies: Not reported
Soil Qualifies: Not reported
Operator: Not reported
Facility Contact: Not reported
Interim: Not reported
Oversite Program: LUST
Latitude: 33.74650539
Longitude: -117.9000195
MTBE Date: Not reported
Max MTBE GW: Not reported
MTBE Concentration: 0
Max MTBE Soil: Not reported
MTBE Fuel: 1
MTBE Tested: Site NOT Tested for MTBE.Includes Unknown and Not Analyzed.
MTBE Class: +
Staff: NOM
Staff Initials: JB
Lead Agency: Local Agency
Local Agency: Santa Ana, Orange County
Hydr Basin #: COASTAL PLAIN OF ORA
Beneficial: Not reported
Priority: Not reported
Cleanup Fund Id: Not reported
Work Suspended: Not reported
Summary: Not reported

52 NUART SIGNMAKERS
2305 W 2ND ST
SANTA ANA, CA 92703
SWEEPS UST S106930014
N/A

SWEEPS UST:

Status: Not reported
Comp Number: 25695
Number: Not reported
Board Of Equalization: Not reported
Ref Date: Not reported
Act Date: Not reported
Created Date: Not reported
Tank Status: Not reported
Owner Tank Id: Not reported

| Map ID | Direction | Distance | Distance (ft.)Site | Database(s) | EDR ID Number | EPA ID Number |
|--------|-----------|----------|--------------------|-------------|---------------|---------------|
|--------|-----------|----------|--------------------|-------------|---------------|---------------|

| | | | | | | |
|------------------------------|----------------------|--|--|--|------------|--|
| NUART SIGNMAKERS (Continued) | | | | | S106930014 | |
| Swrcb Tank Id: | 30-020-025695-000001 | | | | | |
| Actv Date: | Not reported | | | | | |
| Capacity: | 550 | | | | | |
| Tank Use: | M.V. FUEL | | | | | |
| Stg: | PRODUCT | | | | | |
| Content: | UNKNOWN | | | | | |
| Number Of Tanks: | 1 | | | | | |

| | | | |
|----|--|--------------------------|----------------------------|
| 52 | SANTA ANA ELECTRIC MOTORS 2225 WEST 2ND STREET SANTA ANA, CA 92703 | RCRA-SQG FINDS EMI | 1000394819 CAD029370384 |
|----|--|--------------------------|----------------------------|

RCRA-SQG:
Date form received by agency:09/01/1996
Facility name: SANTA ANA ELECTRIC MOTORS
Facility address: 2225 W 2ND ST
SANTA ANA, CA 92703
EPA ID: CAD029370384
Contact: Not reported
Contact address: Not reported
Contact country: Not reported
Contact telephone: Not reported
Contact email: Not reported
EPA Region: 09
Land type: Facility is not located on Indian land. Additional information is not known.
Classification: Small Small Quantity Generator
Description: Handler: generates more than 100 and less than 1000 kg of hazardous waste during any calendar month and accumulates less than 6000 kg of hazardous waste at any time; or generates 100 kg or less of hazardous waste during any calendar month, and accumulates more than 1000 kg of hazardous waste at any time

Owner/Operator Summary:
Owner/operator name: SANTA ANA ELECTRIC MOTORS
Owner/operator address: NOT REQUIRED
NOT REQUIRED, ME 99999
Owner/operator country: Not reported
Owner/operator telephone: (415) 555-1212
Legal status: Private
Owner/Operator Type: Owner
Owner/Op start date: Not reported
Owner/Op end date: Not reported
Owner/operator name: NOT REQUIRED
Owner/operator address: NOT REQUIRED
NOT REQUIRED, ME 99999
Owner/operator country: Not reported
Owner/operator telephone: (415) 555-1212
Legal status: Private
Owner/Operator Type: Operator
Owner/Op start date: Not reported
Owner/Op end date: Not reported

Handler Activities Summary:
U.S. importer of hazardous waste: No
Mixed waste (haz. and radioactive): No

| Map ID | Direction | Distance | Distance (ft.)Site | Database(s) | EDR ID Number | EPA ID Number |
|--------|-----------|----------|--------------------|-------------|---------------|---------------|
|--------|-----------|----------|--------------------|-------------|---------------|---------------|

| | | | | | | |
|---------------------------------------|--|--|--|--|------------|--|
| SANTA ANA ELECTRIC MOTORS (Continued) | | | | | 1000394819 | |
|---------------------------------------|--|--|--|--|------------|--|

| | |
|------------------------------------|----|
| Recycler of hazardous waste: | No |
| Transporter of hazardous waste: | No |
| Treater, storer or disposer of HW: | No |
| Underground injection activity: | No |
| On-site burner exemption: | No |
| Furnace exemption: | No |
| Used oil fuel burner: | No |
| Used oil processor: | No |
| User oil refiner: | No |
| Used oil fuel marketer to burner: | No |
| Used oil Specification marketer: | No |
| Used oil transfer facility: | No |
| Used oil transporter: | No |

Historical Generators:
Date form received by agency:03/19/1986
Facility name: SANTA ANA ELECTRIC MOTORS
Classification: Large Quantity Generator

Violation Status: No violations found

Evaluation Action Summary:
Evaluation date: 11/01/1994
Evaluation: COMPLIANCE EVALUATION INSPECTION ON-SITE
Area of violation: Not reported
Date achieved compliance: Not reported
Evaluation lead agency: State Contractor/Grantee

FINDS:

Registry ID: 110002642052

Environmental Interest/Information System

The NEI (National Emissions Inventory) database contains information on stationary and mobile sources that emit criteria air pollutants and their precursors, as well as hazardous air pollutants (HAPs).

California Hazardous Waste Tracking System - Datamart (HWTS-DATAMART) provides California with information on hazardous waste shipments for generators, transporters, and treatment, storage, and disposal facilities.

RCRAInfo is a national information system that supports the Resource Conservation and Recovery Act (RCRA) program through the tracking of events and activities related to facilities that generate, transport, and treat, store, or dispose of hazardous waste. RCRAInfo allows RCRA program staff to track the notification, permit, compliance, and corrective action activities required under RCRA.

EMI:
Year: 1987
County Code: 30
Air Basin: SC
Facility ID: 6086
Air District Name: SC

Map ID
Direction
Distance
Distance (ft.)Site

MAP FINDINGS

EDR ID Number
Database(s)
EPA ID Number

SANTA ANA ELECTRIC MOTORS (Continued)

1000394819

SIC Code: 7629
Air District Name: SOUTH COAST AQMD
Community Health Air Pollution Info System: Not reported
Consolidated Emission Reporting Rule: Not reported
Total Organic Hydrocarbon Gases Tons/Yr: 1
Reactive Organic Gases Tons/Yr: 1
Carbon Monoxide Emissions Tons/Yr: 0
NOX - Oxides of Nitrogen Tons/Yr: 0
SOX - Oxides of Sulphur Tons/Yr: 0
Particulate Matter Tons/Yr: 0
Part. Matter 10 Micrometers & Smllr Tons/Yr: 0

Year: 1990
County Code: 30
Air Basin: SC
Facility ID: 6086
Air District Name: SC
SIC Code: 7694
Air District Name: SOUTH COAST AQMD
Community Health Air Pollution Info System: Not reported
Consolidated Emission Reporting Rule: Not reported
Total Organic Hydrocarbon Gases Tons/Yr: 1
Reactive Organic Gases Tons/Yr: 1
Carbon Monoxide Emissions Tons/Yr: 0
NOX - Oxides of Nitrogen Tons/Yr: 0
SOX - Oxides of Sulphur Tons/Yr: 0
Particulate Matter Tons/Yr: 0
Part. Matter 10 Micrometers & Smllr Tons/Yr: 0

52 EWASTE DISPOSAL INC 2229 W 2ND ST SANTA ANA, CA 92703 RCRA-LQG 1014387788 CAR000213637

RCRA-LQG:

Date form received by agency:09/09/2010

Facility name: EWASTE DISPOSAL INC

Facility address: 2229 W 2ND ST

SANTA ANA, CA 92703

EPA ID: CAR000213637

Contact: THOMAS M ABERCROMBIE

Contact address: 19762 MAC ARTHUR BLVD 250
IRVINE, CA 92612

Contact country: US

Contact telephone: 949-466-8857

Contact email: EWASTEDISPOSAL@GMAIL.COM

EPA Region: 09

Classification: Large Quantity Generator

Description: Handler: generates 1,000 kg or more of hazardous waste during any calendar month; or generates more than 1 kg of acutely hazardous waste during any calendar month; or generates more than 100 kg of any residue or contaminated soil, waste or other debris resulting from the cleanup of a spill, into or on any land or water, of acutely hazardous waste during any calendar month; or generates 1 kg or less of acutely hazardous waste during any calendar month, and accumulates more than 1 kg of acutely hazardous waste at any time; or generates 100 kg or less of any residue or contaminated soil, waste or other debris resulting from the cleanup of a spill, into or on any land or water, of acutely hazardous waste during any calendar month, and accumulates more than

Map ID
Direction
Distance
Distance (ft.)Site

MAP FINDINGS

EDR ID Number
Database(s)
EPA ID Number

EWASTE DISPOSAL INC (Continued)

1014387788

100 kg of that material at any time

Owner/Operator Summary:

Owner/operator name: EWASTE DISPOSAL INC

Owner/operator address: 2229 W 2ND ST
SANTA ANA, CA 92703

Owner/operator country: US

Owner/operator telephone: 949-466-8857

Legal status: Private

Owner/Operator Type: Operator

Owner/Op start date: 11/11/2009

Owner/Op end date: Not reported

Owner/operator name: EWASTE DISPOSAL INC

Owner/operator address: 2229 W 2ND ST
SANTA ANA, CA 92703

Owner/operator country: US

Owner/operator telephone: 949-466-8857

Legal status: Private

Owner/Operator Type: Owner

Owner/Op start date: 11/11/2009

Owner/Op end date: Not reported

Handler Activities Summary:

U.S. importer of hazardous waste: No

Mixed waste (haz. and radioactive): Yes

Recycler of hazardous waste: No

Transporter of hazardous waste: Yes

Treater, storer or disposer of HW: No

Underground injection activity: No

On-site burner exemption: No

Furnace exemption: No

Used oil fuel burner: No

Used oil processor: No

User oil refiner: No

Used oil fuel marketer to burner: No

Used oil Specification marketer: No

Used oil transfer facility: No

Used oil transporter: Yes

Universal Waste Summary:

Waste type: Other

Accumulated waste on-site: Yes

Generated waste on-site: No

Waste type: Batteries

Accumulated waste on-site: Yes

Generated waste on-site: Not reported

Waste type: Lamps

Accumulated waste on-site: Yes

Generated waste on-site: Not reported

Waste type: Pesticides

Accumulated waste on-site: No

Generated waste on-site: Not reported

| Map ID Direction Distance Distance (ft.)Site | MAP FINDINGS | EDR ID Number | Database(s) | EPA ID Number |
|---|--------------|---------------|-------------|---------------|
|---|--------------|---------------|-------------|---------------|

EWASTE DISPOSAL INC (Continued)

1014387788

Waste type: Thermostats
Accumulated waste on-site: Yes
Generated waste on-site: Not reported

Hazardous Waste Summary:

Waste code: D006
Waste name: CADMIUM

Waste code: D007
Waste name: CHROMIUM

Waste code: D009
Waste name: MERCURY

Waste code: F001
Waste name: THE FOLLOWING SPENT HALOGENATED SOLVENTS USED IN DEGREASING: TETRACHLOROETHYLENE, TRICHLOROETHYLENE, METHYLENE CHLORIDE, 1,1,1-TRICHLOROETHANE, CARBON TETRACHLORIDE, AND CHLORINATED FLUOROCARBONS; ALL SPENT SOLVENT MIXTURES/BLENDS USED IN DEGREASING CONTAINING, BEFORE USE, A TOTAL OF TEN PERCENT OR MORE (BY VOLUME) OF ONE OR MORE OF THE ABOVE HALOGENATED SOLVENTS OR THOSE SOLVENTS LISTED IN F002, F004, AND F005, AND STILL BOTTOMS FROM THE RECOVERY OF THESE SPENT SOLVENTS AND SPENT SOLVENT MIXTURES.

Waste code: F019
Waste name: WASTEWATER TREATMENT SLUDGES FROM THE CHEMICAL CONVERSION COATING OF ALUMINUM EXCEPT FROM ZIRCONIUM PHOSPHATING IN ALUMINUM CAN WASHING WHEN SUCH PHOSPHATING IS AN EXCLUSIVE CONVERSION COATING PROCESS.

Waste code: K002
Waste name: WASTEWATER TREATMENT SLUDGE FROM THE PRODUCTION OF CHROME YELLOW AND ORANGE PIGMENTS.

Waste code: K174
Waste name: WASTEWATER TREATMENT SLUDGES FROM THE PRODUCTION OF ETHYLENE DICHLORIDE OR VINYL CHLORIDE

Waste code: U145
Waste name: LEAD PHOSPHATE

Violation Status: No violations found

52 PACIFIC ENVIROM LANDSCAPE
216 N CLARA
SANTA ANA, CA 92703

RCRA-SQG
FINDS
HAZNET

1004676096

CAR000080762

RCRA-SQG:

Date form received by agency: 08/18/2000
Facility name: PACIFIC ENVIROM LANDSCAPE
Facility address: 216 N CLARA
SANTA ANA, CA 92703
EPA ID: CAR000080762
Mailing address: 20712 INDIAN OCEAN DR
LAKE FOREST, CA 92360
Contact: LUIS GODINEZ
Contact address: 216 N CLARA
SANTA ANA, CA 92703
Contact country: US

| Map ID Direction Distance Distance (ft.)Site | MAP FINDINGS | EDR ID Number | Database(s) | EPA ID Number |
|---|--------------|---------------|-------------|---------------|
|---|--------------|---------------|-------------|---------------|

PACIFIC ENVIROM LANDSCAPE (Continued)

1004676096

Contact telephone: (714) 954-0477
Contact email: Not reported
EPA Region: 09
Classification: Small Small Quantity Generator
Description: Handler: generates more than 100 and less than 1000 kg of hazardous waste during any calendar month and accumulates less than 6000 kg of hazardous waste at any time; or generates 100 kg or less of hazardous waste during any calendar month, and accumulates more than 1000 kg of hazardous waste at any time

Owner/Operator Summary:

Owner/operator name: LUIS GODINEZ
Owner/operator address: 216 N CLARA
SANTA ANA, CA 92703
Owner/operator country: Not reported
Owner/operator telephone: (714) 954-0477
Legal status: Private
Owner/Operator Type: Owner
Owner/Op start date: Not reported
Owner/Op end date: Not reported

Handler Activities Summary:

U.S. importer of hazardous waste: No
Mixed waste (haz. and radioactive): No
Recycler of hazardous waste: No
Transporter of hazardous waste: No
Treater, storer or disposer of HW: No
Underground injection activity: No
On-site burner exemption: No
Furnace exemption: No
Used oil fuel burner: No
Used oil processor: No
User oil refiner: No
Used oil fuel marketer to burner: No
Used oil Specification marketer: No
Used oil transfer facility: No
Used oil transporter: No

Hazardous Waste Summary:

Waste code: D039
Waste name: TETRACHLOROETHYLENE

Violation Status: No violations found

FINDS:

Registry ID: 110002942335

Environmental Interest/Information System

RCRAInfo is a national information system that supports the Resource Conservation and Recovery Act (RCRA) program through the tracking of events and activities related to facilities that generate, transport, and treat, store, or dispose of hazardous waste. RCRAInfo allows RCRA program staff to track the notification, permit, compliance, and corrective action activities required under RCRA.

Map ID
Direction
Distance
Distance (ft.)Site

MAP FINDINGS

EDR ID Number
Database(s)
EPA ID Number

PACIFIC ENVIROM LANDSCAPE (Continued)

1004676096

HAZNET:
Year: 2001
Gepaid: CAR000080762
Contact: --
Telephone: 7149540477
Mailing Name: Not reported
Mailing Address: 216 N CLARA
Mailing City,St,Zip: SANTA ANA, CA 927030000
Gen County: Orange
TSD EPA ID: Not reported
TSD County: Los Angeles
Waste Category: Aqueous solution with total organic residues less than 10 percent
Disposal Method: H01
Tons: 0.61
Facility County: Not reported

Year: 2000
Gepaid: CAR000080762
Contact: Not reported
Telephone: 0000000000
Mailing Name: Not reported
Mailing Address: 216 N CLARA
Mailing City,St,Zip: SANTA ANA, CA 927030000
Gen County: 0
TSD EPA ID: CAT000613893
TSD County: Los Angeles
Waste Category: Aqueous solution with total organic residues less than 10 percent
Disposal Method: H01
Tons: .2502
Facility County: 0

52 ADRIENNE DESIGNS INC
2220 CAPE COD WY
SANTA ANA, CA 92703

RCRA-LQG
FINDS
HAZNET
1000249295
CAD982005225

RCRA-LQG:
Date form received by agency: 04/28/2008
Facility name: ADRIENNE DESIGNS, INC
Facility address: 2220 CAPE COD WAY
SANTA ANA, CA 92703
EPA ID: CAD982005225
Contact: ADRIENNE J NOVAK
Contact address: Not reported
Not reported
Contact country: Not reported
Contact telephone: (714) 558-1209
Telephone ext.: 138
Contact email: ANOVAK@ADGOLDCHAIN.COM
EPA Region: 09
Classification: Large Quantity Generator
Description: Handler: generates 1,000 kg or more of hazardous waste during any calendar month; or generates more than 1 kg of acutely hazardous waste during any calendar month; or generates more than 100 kg of any residue or contaminated soil, waste or other debris resulting from the cleanup of a spill, into or on any land or water, of acutely hazardous waste during any calendar month; or generates 1 kg or less of acutely hazardous waste during any calendar month, and accumulates more than 1

Map ID
Direction
Distance
Distance (ft.)Site

MAP FINDINGS

EDR ID Number
Database(s)
EPA ID Number

ADRIENNE DESIGNS INC (Continued)

1000249295

kg of acutely hazardous waste at any time; or generates 100 kg or less of any residue or contaminated soil, waste or other debris resulting from the cleanup of a spill, into or on any land or water, of acutely hazardous waste during any calendar month, and accumulates more than 100 kg of that material at any time

Owner/Operator Summary:
Owner/operator name: ADRIENNE DESIGNS, INC
Owner/operator address: Not reported
Not reported
Owner/operator country: US
Owner/operator telephone: Not reported
Legal status: Private
Owner/Operator Type: Operator
Owner/Op start date: 05/01/1982
Owner/Op end date: Not reported

Owner/operator name: DOLORES C. JOHNSTON & TRUST
Owner/operator address: 25902 HITCHING RAIL ROAD
LAGUNA HILLS, CA 92653
Owner/operator country: US
Owner/operator telephone: Not reported
Legal status: Private
Owner/Operator Type: Owner
Owner/Op start date: 03/31/1982
Owner/Op end date: Not reported

Owner/operator name: NOT REQUIRED
Owner/operator address: NOT REQUIRED
NOT REQUIRED, ME 99999
Owner/operator country: Not reported
Owner/operator telephone: (415) 555-1212
Legal status: Private
Owner/Operator Type: Operator
Owner/Op start date: Not reported
Owner/Op end date: Not reported

Owner/operator name: ADRIENNE DESIGNS
Owner/operator address: NOT REQUIRED
NOT REQUIRED, ME 99999
Owner/operator country: Not reported
Owner/operator telephone: (415) 555-1212
Legal status: Private
Owner/Operator Type: Owner
Owner/Op start date: Not reported
Owner/Op end date: Not reported

Handler Activities Summary:
U.S. importer of hazardous waste: No
Mixed waste (haz. and radioactive): No
Recycler of hazardous waste: No
Transporter of hazardous waste: No
Treater, storer or disposer of HW: No
Underground injection activity: No
On-site burner exemption: No
Furnace exemption: No

Map ID
Direction
Distance
Distance (ft.)Site

MAP FINDINGS

EDR ID Number
Database(s)
EPA ID Number

ADRIENNE DESIGNS INC (Continued)

1000249295

Used oil fuel burner: No
Used oil processor: No
User oil refiner: No
Used oil fuel marketer to burner: No
Used oil Specification marketer: No
Used oil transfer facility: No
Used oil transporter: No

Historical Generators:

Date form received by agency: 06/08/1987
Facility name: ADRIENNE DESIGNS, INC
Site name: ADRIENNE DESIGNS INC
Classification: Small Quantity Generator

Hazardous Waste Summary:

Waste code: D001
Waste name: IGNITABLE HAZARDOUS WASTES ARE THOSE WASTES WHICH HAVE A FLASHPOINT OF LESS THAN 140 DEGREES FAHRENHEIT AS DETERMINED BY A PENSKEY-MARTENS CLOSED CUP FLASH POINT TESTER. ANOTHER METHOD OF DETERMINING THE FLASH POINT OF A WASTE IS TO REVIEW THE MATERIAL SAFETY DATA SHEET, WHICH CAN BE OBTAINED FROM THE MANUFACTURER OR DISTRIBUTOR OF THE MATERIAL. LACQUER THINNER IS AN EXAMPLE OF A COMMONLY USED SOLVENT WHICH WOULD BE CONSIDERED AS IGNITABLE HAZARDOUS WASTE.

Waste code: D002
Waste name: A WASTE WHICH HAS A PH OF LESS THAN 2 OR GREATER THAN 12.5 IS CONSIDERED TO BE A CORROSIVE HAZARDOUS WASTE. SODIUM HYDROXIDE, A CAUSTIC SOLUTION WITH A HIGH PH, IS OFTEN USED BY INDUSTRIES TO CLEAN OR DEGREASE PARTS. HYDROCHLORIC ACID, A SOLUTION WITH A LOW PH, IS USED BY MANY INDUSTRIES TO CLEAN METAL PARTS PRIOR TO PAINTING. WHEN THESE CAUSTIC OR ACID SOLUTIONS BECOME CONTAMINATED AND MUST BE DISPOSED, THE WASTE WOULD BE A CORROSIVE HAZARDOUS WASTE.

Waste code: D003
Waste name: A MATERIAL IS CONSIDERED TO BE A REACTIVE HAZARDOUS WASTE IF IT IS NORMALLY UNSTABLE, REACTS VIOLENTLY WITH WATER, GENERATES TOXIC GASES WHEN EXPOSED TO WATER OR CORROSIVE MATERIALS, OR IF IT IS CAPABLE OF DETONATION OR EXPLOSION WHEN EXPOSED TO HEAT OR A FLAME. ONE EXAMPLE OF SUCH WASTE WOULD BY WASTE GUNPOWDER.

Waste code: D039
Waste name: TETRACHLOROETHYLENE

Waste code: F001
Waste name: THE FOLLOWING SPENT HALOGENATED SOLVENTS USED IN DEGREASING: TETRACHLOROETHYLENE, TRICHLOROETHYLENE, METHYLENE CHLORIDE, 1,1,1-TRICHLOROETHANE, CARBON TETRACHLORIDE, AND CHLORINATED FLUOROCARBONS; ALL SPENT SOLVENT MIXTURES/BLENDS USED IN DEGREASING CONTAINING, BEFORE USE, A TOTAL OF TEN PERCENT OR MORE (BY VOLUME) OF ONE OR MORE OF THE ABOVE HALOGENATED SOLVENTS OR THOSE SOLVENTS LISTED IN F002, F004, AND F005, AND STILL BOTTOMS FROM THE RECOVERY OF THESE SPENT SOLVENTS AND SPENT SOLVENT MIXTURES.

Waste code: F007
Waste name: SPENT CYANIDE PLATING BATH SOLUTIONS FROM ELECTROPLATING OPERATIONS

Map ID
Direction
Distance
Distance (ft.)Site

MAP FINDINGS

EDR ID Number
Database(s)
EPA ID Number

ADRIENNE DESIGNS INC (Continued)

1000249295

Waste code: P029
Waste name: COPPER CYANIDE

Waste code: P098
Waste name: POTASSIUM CYANIDE

Waste code: P106
Waste name: SODIUM CYANIDE

Violation Status: No violations found

FINDS:

Registry ID: 110002773829

Environmental Interest/Information System

California Hazardous Waste Tracking System - Datamart (HWTS-DATAMART) provides California with information on hazardous waste shipments for generators, transporters, and treatment, storage, and disposal facilities.

RCRAInfo is a national information system that supports the Resource Conservation and Recovery Act (RCRA) program through the tracking of events and activities related to facilities that generate, transport, and treat, store, or dispose of hazardous waste. RCRAInfo allows RCRA program staff to track the notification, permit, compliance, and corrective action activities required under RCRA.

HAZNET:

Year: 2009
Gepaid: CAD982005225
Contact: ANDY POLYCHRONIOU-PROD MANAGER
Telephone: 7145581209
Mailing Name: Not reported
Mailing Address: 2220 CAPE COD WAY
Mailing City,St,Zip: SANTA ANA, CA 927033563
Gen County: Orange
TSD EPA ID: UTD981552177
TSD County: 99
Waste Category: Other inorganic solid waste
Disposal Method: INCINERATION--THERMAL DESTRUCTION OTHER THAN USE AS A FUEL
Tons: 0.0025
Facility County: Orange

Year: 2009
Gepaid: CAD982005225
Contact: ANDY POLYCHRONIOU-PROD MANAGER
Telephone: 7145581209
Mailing Name: Not reported
Mailing Address: 2220 CAPE COD WAY
Mailing City,St,Zip: SANTA ANA, CA 927033563
Gen County: Orange
TSD EPA ID: AZD980695332
TSD County: 99
Waste Category: Liquids with cyanides >= 1,000 Mg./L
Disposal Method: METALS RECOVERY INCLUDING RETORING, SMELTING, CHEMICALS, ECT

| Map ID Direction Distance Distance (ft.)Site | MAP FINDINGS | EDR ID Number |
|---|--------------|---------------|
| | Database(s) | EPA ID Number |

| | | |
|----------------------------------|--|------------|
| ADRIENNE DESIGNS INC (Continued) | | 1000249295 |
|----------------------------------|--|------------|

| | |
|----------------------|---|
| Tons: | 1.98075 |
| Facility County: | Orange |
| Year: | 2009 |
| Gepaid: | CAD982005225 |
| Contact: | ANDY POLYCHRONIOU-PROD MANAGER |
| Telephone: | 7145581209 |
| Mailing Name: | Not reported |
| Mailing Address: | 2220 CAPE COD WAY |
| Mailing City,St,Zip: | SANTA ANA, CA 927033563 |
| Gen County: | Orange |
| TSD EPA ID: | AZD980695332 |
| TSD County: | 99 |
| Waste Category: | Liquids with pH <= 2 with metals |
| Disposal Method: | METALS RECOVERY INCLUDING RETORING,SMELTING,CHEMICALS,ECT |
| Tons: | 0.1251 |
| Facility County: | Orange |

| | |
|----------------------|--------------------------------|
| Year: | 2009 |
| Gepaid: | CAD982005225 |
| Contact: | ANDY POLYCHRONIOU-PROD MANAGER |
| Telephone: | 7145581209 |
| Mailing Name: | Not reported |
| Mailing Address: | 2220 CAPE COD WAY |
| Mailing City,St,Zip: | SANTA ANA, CA 927033563 |
| Gen County: | Orange |
| TSD EPA ID: | AZD980695332 |
| TSD County: | 99 |
| Waste Category: | Waste oil and mixed oil |
| Disposal Method: | Not reported |
| Tons: | 0.209 |
| Facility County: | Orange |

| | |
|----------------------|--|
| Year: | 2009 |
| Gepaid: | CAD982005225 |
| Contact: | ANDY POLYCHRONIOU-PROD MANAGER |
| Telephone: | 7145581209 |
| Mailing Name: | Not reported |
| Mailing Address: | 2220 CAPE COD WAY |
| Mailing City,St,Zip: | SANTA ANA, CA 927033563 |
| Gen County: | Orange |
| TSD EPA ID: | ARD069748192 |
| TSD County: | 99 |
| Waste Category: | Unspecified organic liquid mixture |
| Disposal Method: | INCINERATION--THERMAL DESTRUCTION OTHER THAN USE AS A FUEL |
| Tons: | 0.5 |
| Facility County: | Orange |

[Click this hyperlink](#) while viewing on your computer to access 73 additional CA_HAZNET: record(s) in the EDR Site Report.

| Map ID Direction Distance Distance (ft.)Site | MAP FINDINGS | EDR ID Number |
|---|--------------|---------------|
| | Database(s) | EPA ID Number |

| | | |
|----|--|--|
| 52 | SOLDER STATION ONE INC #4 2221 WEST CAPE COD WAY SANTA ANA, CA 92703 | RCRA-SQG FINDS HAZNET EMI 1000187960 CAD982486052 |
|----|--|--|

RCRA-SQG:
Date form received by agency:09/01/1996
Facility name: SOLDER STATION ONE INC #4
Facility address: 2221 WEST CAPE COD WAY
SANTA ANA, CA 92703
EPA ID: CAD982486052
Mailing address: 2231 WEST CAPE COD WAY
SANTA ANA, CA 92703
Contact: Not reported
Contact address: Not reported
Contact country: Not reported
Contact telephone: Not reported
Contact email: Not reported
EPA Region: 09
Classification: Small Small Quantity Generator
Description: Handler: generates more than 100 and less than 1000 kg of hazardous waste during any calendar month and accumulates less than 6000 kg of hazardous waste at any time; or generates 100 kg or less of hazardous waste during any calendar month, and accumulates more than 1000 kg of hazardous waste at any time

Owner/Operator Summary:
Owner/operator name: SOLDER STATION ONE INC
Owner/operator address: NOT REQUIRED
NOT REQUIRED, ME 99999
Owner/operator country: Not reported
Owner/operator telephone: (415) 555-1212
Legal status: Private
Owner/Operator Type: Owner
Owner/Op start date: Not reported
Owner/Op end date: Not reported

Owner/operator name: NOT REQUIRED
Owner/operator address: NOT REQUIRED
NOT REQUIRED, ME 99999
Owner/operator country: Not reported
Owner/operator telephone: (415) 555-1212
Legal status: Private
Owner/Operator Type: Operator
Owner/Op start date: Not reported
Owner/Op end date: Not reported

Handler Activities Summary:
U.S. importer of hazardous waste: No
Mixed waste (haz. and radioactive): No
Recycler of hazardous waste: No
Transporter of hazardous waste: No
Treater, storer or disposer of HW: No
Underground injection activity: No
On-site burner exemption: No
Furnace exemption: No
Used oil fuel burner: No

Map ID
Direction
Distance
Distance (ft.)Site

MAP FINDINGS

EDR ID Number
Database(s)
EPA ID Number

SOLDER STATION ONE INC #4 (Continued)

1000187960

Used oil processor: No
User oil refiner: No
Used oil fuel marketer to burner: No
Used oil Specification marketer: No
Used oil transfer facility: No
Used oil transporter: No

Historical Generators:

Date form received by agency: 09/01/1996
Facility name: SOLDER STATION ONE INC #4
Classification: Small Quantity Generator

Date form received by agency: 03/03/1992
Facility name: SOLDER STATION ONE INC #4
Site name: SOLDER STATION ONE
Classification: Large Quantity Generator

Date form received by agency: 04/02/1990
Facility name: SOLDER STATION ONE INC #4
Classification: Small Quantity Generator

Violation Status: No violations found

FINDS:

Registry ID: 110002416699

Environmental Interest/Information System

RCRAInfo is a national information system that supports the Resource Conservation and Recovery Act (RCRA) program through the tracking of events and activities related to facilities that generate, transport, and treat, store, or dispose of hazardous waste. RCRAInfo allows RCRA program staff to track the notification, permit, compliance, and corrective action activities required under RCRA.

HAZNET:

Year: 2001
Gepaid: CAD982486052
Contact: PAUL TORRES-ENV MGR
Telephone: 7145581019
Mailing Name: Not reported
Mailing Address: 2221 W CAPE COD WAY
Mailing City,St,Zip: SANTA ANA, CA 927033563
Gen County: Orange
TSD EPA ID: Not reported
TSD County: 99
Waste Category: Unspecified solvent mixture
Disposal Method: R01
Tons: 8.13
Facility County: Not reported

Year: 2000
Gepaid: CAD982486052
Contact: SOLDER STATION ONE INC
Telephone: 7145581019
Mailing Name: Not reported

Map ID
Direction
Distance
Distance (ft.)Site

MAP FINDINGS

EDR ID Number
Database(s)
EPA ID Number

SOLDER STATION ONE INC #4 (Continued)

1000187960

Mailing Address: 2221 W CAPE COD WAY
Mailing City,St,Zip: SANTA ANA, CA 927033563
Gen County: Orange
TSD EPA ID: AZD009015389
TSD County: 99
Waste Category: Unspecified solvent mixture
Disposal Method: R01
Tons: 8.2566
Facility County: Orange

Year: 2000
Gepaid: CAD982486052
Contact: SOLDER STATION ONE INC
Telephone: 7145581019
Mailing Name: Not reported
Mailing Address: 2221 W CAPE COD WAY
Mailing City,St,Zip: SANTA ANA, CA 927033563
Gen County: Orange
TSD EPA ID: AZD009015389
TSD County: 99
Waste Category: Unspecified solvent mixture
Disposal Method: Not reported
Tons: 8.2566
Facility County: Orange

Year: 1998
Gepaid: CAD982486052
Contact: SOLDER STATION ONE INC
Telephone: 7145581019
Mailing Name: Not reported
Mailing Address: 2221 W CAPE COD WAY
Mailing City,St,Zip: SANTA ANA, CA 927033563
Gen County: Orange
TSD EPA ID: CAD044429835
TSD County: Los Angeles
Waste Category: Off-specification, aged or surplus organics
Disposal Method: D99
Tons: .4587
Facility County: Orange

Year: 1998
Gepaid: CAD982486052
Contact: SOLDER STATION ONE INC
Telephone: 7145581019
Mailing Name: Not reported
Mailing Address: 2221 W CAPE COD WAY
Mailing City,St,Zip: SANTA ANA, CA 927033563
Gen County: Orange
TSD EPA ID: AZD009015389
TSD County: 99
Waste Category: Unspecified solvent mixture
Disposal Method: R01
Tons: 11.4675
Facility County: Orange

Map ID
Direction
Distance
Distance (ft.)Site

MAP FINDINGS

EDR ID Number

Database(s) EPA ID Number

SOLDER STATION ONE INC #4 (Continued)

1000187960

[Click this hyperlink](#) while viewing on your computer to access
11 additional CA_HAZNET: record(s) in the EDR Site Report.

EMI:

Year: 1990
County Code: 30
Air Basin: SC
Facility ID: 51291
Air District Name: SC
SIC Code: 3672
Air District Name: SOUTH COAST AQMD
Community Health Air Pollution Info System: Not reported
Consolidated Emission Reporting Rule: Not reported
Total Organic Hydrocarbon Gases Tons/Yr: 15
Reactive Organic Gases Tons/Yr: 12
Carbon Monoxide Emissions Tons/Yr: 0
NOX - Oxides of Nitrogen Tons/Yr: 0
SOX - Oxides of Sulphur Tons/Yr: 0
Particulate Matter Tons/Yr: 0
Part. Matter 10 Micrometers & Smllr Tons/Yr: 0

Year: 1995
County Code: 30
Air Basin: SC
Facility ID: 51291
Air District Name: SC
SIC Code: 3672
Air District Name: SOUTH COAST AQMD
Community Health Air Pollution Info System: Not reported
Consolidated Emission Reporting Rule: Not reported
Total Organic Hydrocarbon Gases Tons/Yr: 3
Reactive Organic Gases Tons/Yr: 2
Carbon Monoxide Emissions Tons/Yr: 0
NOX - Oxides of Nitrogen Tons/Yr: 0
SOX - Oxides of Sulphur Tons/Yr: 0
Particulate Matter Tons/Yr: 0
Part. Matter 10 Micrometers & Smllr Tons/Yr: 0

Year: 1996
County Code: 30
Air Basin: SC
Facility ID: 51291
Air District Name: SC
SIC Code: 3672
Air District Name: SOUTH COAST AQMD
Community Health Air Pollution Info System: Not reported
Consolidated Emission Reporting Rule: Not reported
Total Organic Hydrocarbon Gases Tons/Yr: 9
Reactive Organic Gases Tons/Yr: 7
Carbon Monoxide Emissions Tons/Yr: 0
NOX - Oxides of Nitrogen Tons/Yr: 0
SOX - Oxides of Sulphur Tons/Yr: 0
Particulate Matter Tons/Yr: 0
Part. Matter 10 Micrometers & Smllr Tons/Yr: 0

Map ID
Direction
Distance
Distance (ft.)Site

MAP FINDINGS

EDR ID Number

Database(s) EPA ID Number

52

SOLDER STATION ONE, INC
2231 W CAPE COD WY
SANTA ANA, CA 92703

RCRA-SQG
FINDS 1000187944
CAD981391055

RCRA-SQG:

Date form received by agency: 02/20/2002

Facility name: SOLDER STATION ONE, INC
Facility address: 2231 W CAPE COD WY
SANTA ANA, CA 92703

EPA ID: CAD981391055
Contact: PAUL TORRES
Contact address: Not reported

Contact country: Not reported
Contact telephone: (714) 558-1019
Telephone ext.: 241

Contact email: Not reported
EPA Region: 09

Land type: Facility is not located on Indian land. Additional information is not known.
Classification: Small Small Quantity Generator
Description: Handler: generates more than 100 and less than 1000 kg of hazardous waste during any calendar month and accumulates less than 6000 kg of hazardous waste at any time; or generates 100 kg or less of hazardous waste during any calendar month, and accumulates more than 1000 kg of hazardous waste at any time

Handler Activities Summary:

U.S. importer of hazardous waste: No
Mixed waste (haz. and radioactive): No
Recycler of hazardous waste: No
Transporter of hazardous waste: No
Treater, storer or disposer of HW: No
Underground injection activity: No
On-site burner exemption: No
Furnace exemption: No
Used oil fuel burner: No
Used oil processor: No
User oil refiner: No
Used oil fuel marketer to burner: No
Used oil Specification marketer: No
Used oil transfer facility: No
Used oil transporter: No

Historical Generators:

Date form received by agency: 02/20/2002

Facility name: SOLDER STATION ONE, INC
Classification: Large Quantity Generator

Date form received by agency: 10/12/2000

Facility name: SOLDER STATION ONE, INC
Site name: SOLDER STATION ONE INC.
Classification: Large Quantity Generator

Date form received by agency: 03/04/1999

Facility name: SOLDER STATION ONE, INC
Site name: SOLDER STATION ONE, INC.
Classification: Large Quantity Generator

| Map ID Direction Distance Distance (ft.)Site | MAP FINDINGS | EDR ID Number | Database(s) | EPA ID Number |
|---|--------------|---------------|-------------|---------------|
|---|--------------|---------------|-------------|---------------|

| | | | | |
|-------------------------------------|--|------------|--|--|
| SOLDER STATION ONE, INC (Continued) | | 1000187944 | | |
|-------------------------------------|--|------------|--|--|

Date form received by agency: 09/01/1996
Facility name: SOLDER STATION ONE, INC
Classification: Large Quantity Generator

Date form received by agency: 03/01/1996
Facility name: SOLDER STATION ONE, INC
Site name: SOLDER STATION ONE
Classification: Large Quantity Generator

Date form received by agency: 03/31/1994
Facility name: SOLDER STATION ONE, INC
Site name: SOLDER STATION ONE
Classification: Large Quantity Generator

Date form received by agency: 03/03/1992
Facility name: SOLDER STATION ONE, INC
Classification: Large Quantity Generator

Date form received by agency: 04/11/1990
Facility name: SOLDER STATION ONE, INC
Site name: SOLDER STATION ONE
Classification: Large Quantity Generator

Date form received by agency: 02/21/1986
Facility name: SOLDER STATION ONE, INC
Classification: Large Quantity Generator

Facility Has Received Notices of Violations:

Regulation violated: FR - 262.10-12.A
Area of violation: Generators - General
Date violation determined: 12/02/1991
Date achieved compliance: 04/01/1994
Violation lead agency: State
Enforcement action: Not reported
Enforcement action date: Not reported
Enf. disposition status: Not reported
Enf. disp. status date: Not reported
Enforcement lead agency: Not reported
Proposed penalty amount: Not reported
Final penalty amount: Not reported
Paid penalty amount: Not reported

Evaluation Action Summary:

Evaluation date: 04/01/1994
Evaluation: COMPLIANCE EVALUATION INSPECTION ON-SITE
Area of violation: Not reported
Date achieved compliance: Not reported
Evaluation lead agency: State Contractor/Grantee

Evaluation date: 12/02/1991
Evaluation: COMPLIANCE EVALUATION INSPECTION ON-SITE
Area of violation: Generators - General
Date achieved compliance: 04/01/1994
Evaluation lead agency: State Contractor/Grantee

FINDS:

| Map ID Direction Distance Distance (ft.)Site | MAP FINDINGS | EDR ID Number | Database(s) | EPA ID Number |
|---|--------------|---------------|-------------|---------------|
|---|--------------|---------------|-------------|---------------|

| | | | | |
|-------------------------------------|--|------------|--|--|
| SOLDER STATION ONE, INC (Continued) | | 1000187944 | | |
|-------------------------------------|--|------------|--|--|

Registry ID: 110000480391

Environmental Interest/Information System

The NEI (National Emissions Inventory) database contains information on stationary and mobile sources that emit criteria air pollutants and their precursors, as well as hazardous air pollutants (HAPs).

US EPA TRIS (Toxics Release Inventory System) contains information from facilities on the amounts of over 300 listed toxic chemicals that these facilities release directly to air, water, land, or that are transported off-site.

RCRAInfo is a national information system that supports the Resource Conservation and Recovery Act (RCRA) program through the tracking of events and activities related to facilities that generate, transport, and treat, store, or dispose of hazardous waste. RCRAInfo allows RCRA program staff to track the notification, permit, compliance, and corrective action activities required under RCRA.

| | | | | |
|----|--|------------|------------|-----|
| 52 | CHROME TECH 2310 W. CAPE COD WAY SANTA ANA, CA 92703 | ENVIROSTOR | S110493732 | N/A |
|----|--|------------|------------|-----|

ENVIROSTOR:

Site Type: Tiered Permit
Site Type Detailed: Tiered Permit
Acres: Not reported
NPL: NO
Regulatory Agencies: NONE SPECIFIED
Lead Agency: NONE SPECIFIED
Program Manager: Not reported
Supervisor: Not reported
Division Branch: Cleanup Cypress
Facility ID: 71003670
Site Code: Not reported
Assembly: 69
Senate: 34
Special Program: Not reported
Status: Not reported
Status Date: Not reported
Restricted Use: NO
Site Mgmt. Req.: NONE SPECIFIED
Funding: Not reported
Latitude: 33.747243
Longitude: -117.899653
APN: NONE SPECIFIED
Past Use: NONE SPECIFIED
Potential COC: NONE SPECIFIED
Confirmed COC: NONE SPECIFIED
Potential Description: NONE SPECIFIED
Alias Name: CAD981463110
Alias Type: EPA Identification Number
Alias Name: 71003670
Alias Type: Envirostor ID Number

Completed Info:

Completed Area Name: Not reported

| Map ID | Direction | Distance | Distance (ft.)Site | Database(s) | EPA ID Number |
|--------|-----------|----------|--------------------|-------------|---------------|
|--------|-----------|----------|--------------------|-------------|---------------|

MAP FINDINGS

EDR ID Number

CHROME TECH (Continued)

S110493732

Completed Sub Area Name: Not reported
Completed Document Type: Not reported
Completed Date: Not reported
Comments: Not reported

Future Area Name: Not reported
Future Sub Area Name: Not reported
Future Document Type: Not reported
Future Due Date: Not reported
Schedule Area Name: Not reported
Schedule Sub Area Name: Not reported
Schedule Document Type: Not reported
Schedule Due Date: Not reported
Schedule Revised Date: Not reported

| | | | |
|----|--|------------------------------------|----------------------------|
| 52 | CHROME TECH 2310 WEST CAPE COD WAY SANTA ANA, CA 92703 | RCRA-LQG FINDS WDS HAZNET | 1000300823 CAD981463110 |
|----|--|------------------------------------|----------------------------|

RCRA-LQG:

Date form received by agency: 03/01/2010

Facility name: CHROME TECH
Facility address: 2310 WEST CAPE COD WAY
SANTA ANA, CA 92703

EPA ID: CAD981463110
Mailing address: WEST CAPE COD WAY
ORANGE, CA 92703

Contact: JAVIER CANSINO
Contact address: WEST CAPE COD WAY
ORANGE, CA 92703

Contact country: Not reported
Contact telephone: (714) 543-4092
Contact email: J.CANSINO@CHROMETECHWHEELS.COM
EPA Region: 09

Land type: Private
Classification: Large Quantity Generator

Description: Handler: generates 1,000 kg or more of hazardous waste during any calendar month; or generates more than 1 kg of acutely hazardous waste during any calendar month; or generates more than 100 kg of any residue or contaminated soil, waste or other debris resulting from the cleanup of a spill, into or on any land or water, of acutely hazardous waste during any calendar month; or generates 1 kg or less of acutely hazardous waste during any calendar month, and accumulates more than 1 kg of acutely hazardous waste at any time; or generates 100 kg or less of any residue or contaminated soil, waste or other debris resulting from the cleanup of a spill, into or on any land or water, of acutely hazardous waste during any calendar month, and accumulates more than 100 kg of that material at any time

Owner/Operator Summary:

Owner/operator name: CHROME TECH
Owner/operator address: WEST CAPE COD WAY
SANTA ANA, CA 92703

Owner/operator country: Not reported
Owner/operator telephone: (714) 543-4092
Legal status: Private

| Map ID | Direction | Distance | Distance (ft.)Site | Database(s) | EPA ID Number |
|--------|-----------|----------|--------------------|-------------|---------------|
|--------|-----------|----------|--------------------|-------------|---------------|

MAP FINDINGS

EDR ID Number

CHROME TECH (Continued)

1000300823

Owner/Operator Type: Owner
Owner/Op start date: 01/01/1997
Owner/Op end date: Not reported

Owner/operator name: CHROME TECH
Owner/operator address: Not reported

Owner/operator country: Not reported
Owner/operator telephone: Not reported
Legal status: Private

Owner/Operator Type: Operator
Owner/Op start date: 01/01/1997
Owner/Op end date: Not reported

Owner/operator name: NOT REQUIRED
Owner/operator address: NOT REQUIRED
NOT REQUIRED, ME 99999

Owner/operator country: Not reported
Owner/operator telephone: (415) 555-1212

Legal status: Private
Owner/Operator Type: Operator
Owner/Op start date: Not reported
Owner/Op end date: Not reported

Owner/operator name: ENRIQUE BATTEL
Owner/operator address: 2310 W CAPE COD WAY
SANTA ANA, CA 92703

Owner/operator country: Not reported
Owner/operator telephone: (714) 543-4092

Legal status: Private
Owner/Operator Type: Owner
Owner/Op start date: Not reported
Owner/Op end date: Not reported

Handler Activities Summary:

U.S. importer of hazardous waste: No
Mixed waste (haz. and radioactive): No
Recycler of hazardous waste: No
Transporter of hazardous waste: No
Treater, storer or disposer of HW: No
Underground injection activity: No
On-site burner exemption: No
Furnace exemption: No
Used oil fuel burner: No
Used oil processor: No
User oil refiner: No
Used oil fuel marketer to burner: No
Used oil Specification marketer: No
Used oil transfer facility: No
Used oil transporter: No

Historical Generators:

Date form received by agency: 02/19/2008
Facility name: CHROME TECH
Classification: Large Quantity Generator

Map ID
Direction
Distance
Distance (ft.)Site

MAP FINDINGS

EDR ID Number
Database(s)
EPA ID Number

CHROME TECH (Continued) 1000300823

Date form received by agency: 02/28/2006
Facility name: CHROME TECH
Site name: CHROME TECH, INC.
Classification: Large Quantity Generator

Date form received by agency: 02/28/2004
Facility name: CHROME TECH
Site name: CHROME TECH, INC.
Classification: Large Quantity Generator

Date form received by agency: 04/26/2002
Facility name: CHROME TECH
Site name: CHROME TECH, INC.
Classification: Large Quantity Generator

Date form received by agency: 11/28/2000
Facility name: CHROME TECH
Classification: Large Quantity Generator

Date form received by agency: 04/04/1990
Facility name: CHROME TECH
Site name: CHEMLINK PETROLEUM INC
Classification: Large Quantity Generator

Hazardous Waste Summary:

Waste code: 181
Waste name: 181

Waste code: 223
Waste name: 223

Waste code: 352
Waste name: 352

Waste code: 726
Waste name: 726

Waste code: 792
Waste name: 792

Waste code: D001
Waste name: IGNITABLE HAZARDOUS WASTES ARE THOSE WASTES WHICH HAVE A FLASHPOINT OF LESS THAN 140 DEGREES FAHRENHEIT AS DETERMINED BY A PENSKEY-MARTENS CLOSED CUP FLASH POINT TESTER. ANOTHER METHOD OF DETERMINING THE FLASH POINT OF A WASTE IS TO REVIEW THE MATERIAL SAFETY DATA SHEET, WHICH CAN BE OBTAINED FROM THE MANUFACTURER OR DISTRIBUTOR OF THE MATERIAL. LACQUER THINNER IS AN EXAMPLE OF A COMMONLY USED SOLVENT WHICH WOULD BE CONSIDERED AS IGNITABLE HAZARDOUS WASTE.

Waste code: D002
Waste name: A WASTE WHICH HAS A PH OF LESS THAN 2 OR GREATER THAN 12.5 IS CONSIDERED TO BE A CORROSIVE HAZARDOUS WASTE. SODIUM HYDROXIDE, A CAUSTIC SOLUTION WITH A HIGH PH, IS OFTEN USED BY INDUSTRIES TO CLEAN OR DEGREASE PARTS. HYDROCHLORIC ACID, A SOLUTION WITH A LOW PH, IS USED BY MANY INDUSTRIES TO CLEAN METAL PARTS PRIOR TO PAINTING. WHEN THESE CAUSTIC OR ACID SOLUTIONS BECOME CONTAMINATED AND MUST BE DISPOSED, THE WASTE WOULD BE A CORROSIVE HAZARDOUS WASTE.

Map ID
Direction
Distance
Distance (ft.)Site

MAP FINDINGS

EDR ID Number
Database(s)
EPA ID Number

CHROME TECH (Continued) 1000300823

Waste code: D006
Waste name: CADMIUM

Waste code: D007
Waste name: CHROMIUM

Waste code: D008
Waste name: LEAD

Waste code: D009
Waste name: MERCURY

Waste code: F006
Waste name: WASTEWATER TREATMENT SLUDGES FROM ELECTROPLATING OPERATIONS EXCEPT FROM THE FOLLOWING PROCESSES: (1) SULFURIC ACID ANODIZING OF ALUMINUM; (2) TIN PLATING ON CARBON STEEL; (3) ZINC PLATING (SEGREGATED BASIS) ON CARBON STEEL; (4) ALUMINUM OR ZINC-ALUMINUM PLATING ON CARBON STEEL; (5) CLEANING/STRIPPING ASSOCIATED WITH TIN, ZINC AND ALUMINUM PLATING ON CARBON STEEL; AND (6) CHEMICAL ETCHING AND MILLING OF ALUMINUM.

Waste code: F006
Waste name: WASTEWATER TREATMENT SLUDGES FROM ELECTROPLATING OPERATIONS EXCEPT FROM THE FOLLOWING PROCESSES: (1) SULFURIC ACID ANODIZING OF ALUMINUM; (2) TIN PLATING ON CARBON STEEL; (3) ZINC PLATING (SEGREGATED BASIS) ON CARBON STEEL; (4) ALUMINUM OR ZINC-ALUMINUM PLATING ON CARBON STEEL; (5) CLEANING/STRIPPING ASSOCIATED WITH TIN, ZINC AND ALUMINUM PLATING ON CARBON STEEL; AND (6) CHEMICAL ETCHING AND MILLING OF ALUMINUM.

Biennial Reports:
Last Biennial Reporting Year: 2011

Annual Waste Handled:

Waste code: D002
Waste name: A WASTE WHICH HAS A PH OF LESS THAN 2 OR GREATER THAN 12.5 IS CONSIDERED TO BE A CORROSIVE HAZARDOUS WASTE. SODIUM HYDROXIDE, A CAUSTIC SOLUTION WITH A HIGH PH, IS OFTEN USED BY INDUSTRIES TO CLEAN OR DEGREASE PARTS. HYDROCHLORIC ACID, A SOLUTION WITH A LOW PH, IS USED BY MANY INDUSTRIES TO CLEAN METAL PARTS PRIOR TO PAINTING. WHEN THESE CAUSTIC OR ACID SOLUTIONS BECOME CONTAMINATED AND MUST BE DISPOSED, THE WASTE WOULD BE A CORROSIVE HAZARDOUS WASTE.

Amount (Lbs): 96702.3

Waste code: D006
Waste name: CADMIUM
Amount (Lbs): 96702.3

Waste code: D007
Waste name: CHROMIUM
Amount (Lbs): 178402.3

Waste code: D008
Waste name: LEAD
Amount (Lbs): 2000

Waste code: F006

Map ID
Direction
Distance
Distance (ft.)Site

MAP FINDINGS

EDR ID Number

Database(s) EPA ID Number

CHROME TECH (Continued)

1000300823

Waste name: WASTEWATER TREATMENT SLUDGES FROM ELECTROPLATING OPERATIONS EXCEPT FROM THE FOLLOWING PROCESSES: (1) SULFURIC ACID ANODIZING OF ALUMINUM; (2) TIN PLATING ON CARBON STEEL; (3) ZINC PLATING (SEGREGATED BASIS) ON CARBON STEEL; (4) ALUMINUM OR ZINC-ALUMINUM PLATING ON CARBON STEEL; (5) CLEANING/STRIPPING ASSOCIATED WITH TIN, ZINC AND ALUMINUM PLATING ON CARBON STEEL; AND (6) CHEMICAL ETCHING AND MILLING OF ALUMINUM.

Amount (Lbs): 147400

Facility Has Received Notices of Violations:

Regulation violated: Not reported
Area of violation: LDR - General
Date violation determined: 02/20/2004
Date achieved compliance: Not reported
Violation lead agency: State
Enforcement action: WRITTEN INFORMAL
Enforcement action date: 02/20/2004
Enf. disposition status: Not reported
Enf. disp. status date: Not reported
Enforcement lead agency: State
Proposed penalty amount: Not reported
Final penalty amount: Not reported
Paid penalty amount: Not reported

Regulation violated: Not reported
Area of violation: Generators - Records/Reporting
Date violation determined: 02/20/2004
Date achieved compliance: 10/23/2009
Violation lead agency: State
Enforcement action: WRITTEN INFORMAL
Enforcement action date: 02/20/2004
Enf. disposition status: Not reported
Enf. disp. status date: Not reported
Enforcement lead agency: State
Proposed penalty amount: Not reported
Final penalty amount: Not reported
Paid penalty amount: Not reported

Regulation violated: Not reported
Area of violation: Generators - General
Date violation determined: 02/20/2004
Date achieved compliance: Not reported
Violation lead agency: State
Enforcement action: FINAL 3008(A) COMPLIANCE ORDER
Enforcement action date: 05/12/2010
Enf. disposition status: Not reported
Enf. disp. status date: Not reported
Enforcement lead agency: State
Proposed penalty amount: Not reported
Final penalty amount: 300000
Paid penalty amount: Not reported

Regulation violated: Not reported
Area of violation: Generators - Manifest
Date violation determined: 02/20/2004
Date achieved compliance: Not reported

Map ID
Direction
Distance
Distance (ft.)Site

MAP FINDINGS

EDR ID Number

Database(s) EPA ID Number

CHROME TECH (Continued)

1000300823

Violation lead agency: State
Enforcement action: INITIAL 3008(A) COMPLIANCE
Enforcement action date: 06/23/2006
Enf. disposition status: Not reported
Enf. disp. status date: Not reported
Enforcement lead agency: State
Proposed penalty amount: 467500
Final penalty amount: Not reported
Paid penalty amount: Not reported

Regulation violated: Not reported
Area of violation: Generators - Records/Reporting
Date violation determined: 02/20/2004
Date achieved compliance: 10/23/2009
Violation lead agency: State
Enforcement action: INITIAL 3008(A) COMPLIANCE
Enforcement action date: 06/23/2006
Enf. disposition status: Not reported
Enf. disp. status date: Not reported
Enforcement lead agency: State
Proposed penalty amount: 467500
Final penalty amount: Not reported
Paid penalty amount: Not reported

Regulation violated: Not reported
Area of violation: LDR - General
Date violation determined: 02/20/2004
Date achieved compliance: Not reported
Violation lead agency: State
Enforcement action: INITIAL 3008(A) COMPLIANCE
Enforcement action date: 06/23/2006
Enf. disposition status: Not reported
Enf. disp. status date: Not reported
Enforcement lead agency: State
Proposed penalty amount: 467500
Final penalty amount: Not reported
Paid penalty amount: Not reported

Regulation violated: Not reported
Area of violation: Generators - General
Date violation determined: 02/20/2004
Date achieved compliance: Not reported
Violation lead agency: State
Enforcement action: INITIAL 3008(A) COMPLIANCE
Enforcement action date: 06/23/2006
Enf. disposition status: Not reported
Enf. disp. status date: Not reported
Enforcement lead agency: State
Proposed penalty amount: 467500
Final penalty amount: Not reported
Paid penalty amount: Not reported

Regulation violated: Not reported
Area of violation: Generators - Records/Reporting
Date violation determined: 02/20/2004
Date achieved compliance: 10/23/2009
Violation lead agency: State

Map ID
Direction
Distance
Distance (ft.)Site

MAP FINDINGS

EDR ID Number

Database(s) EPA ID Number

CHROME TECH (Continued)

1000300823

Enforcement action: FINAL 3008(A) COMPLIANCE ORDER
Enforcement action date: 05/12/2010
Enf. disposition status: Not reported
Enf. disp. status date: Not reported
Enforcement lead agency: State
Proposed penalty amount: Not reported
Final penalty amount: 300000
Paid penalty amount: Not reported

Regulation violated: Not reported
Area of violation: Generators - General
Date violation determined: 02/20/2004
Date achieved compliance: Not reported
Violation lead agency: State
Enforcement action: WRITTEN INFORMAL
Enforcement action date: 02/20/2004
Enf. disposition status: Not reported
Enf. disp. status date: Not reported
Enforcement lead agency: State
Proposed penalty amount: Not reported
Final penalty amount: Not reported
Paid penalty amount: Not reported

Regulation violated: Not reported
Area of violation: Generators - General
Date violation determined: 02/20/2004
Date achieved compliance: 10/23/2009
Violation lead agency: State
Enforcement action: INITIAL 3008(A) COMPLIANCE
Enforcement action date: 06/23/2006
Enf. disposition status: Not reported
Enf. disp. status date: Not reported
Enforcement lead agency: State
Proposed penalty amount: 467500
Final penalty amount: Not reported
Paid penalty amount: Not reported

Regulation violated: Not reported
Area of violation: Generators - General
Date violation determined: 02/20/2004
Date achieved compliance: Not reported
Violation lead agency: State
Enforcement action: Not reported
Enforcement action date: Not reported
Enf. disposition status: Not reported
Enf. disp. status date: Not reported
Enforcement lead agency: Not reported
Proposed penalty amount: Not reported
Final penalty amount: Not reported
Paid penalty amount: Not reported

Regulation violated: Not reported
Area of violation: Generators - General
Date violation determined: 02/20/2004
Date achieved compliance: 10/23/2009
Violation lead agency: State
Enforcement action: WRITTEN INFORMAL

Map ID
Direction
Distance
Distance (ft.)Site

MAP FINDINGS

EDR ID Number

Database(s) EPA ID Number

CHROME TECH (Continued)

1000300823

Enforcement action date: 02/20/2004
Enf. disposition status: Not reported
Enf. disp. status date: Not reported
Enforcement lead agency: State
Proposed penalty amount: Not reported
Final penalty amount: Not reported
Paid penalty amount: Not reported

Regulation violated: Not reported
Area of violation: Generators - General
Date violation determined: 02/20/2004
Date achieved compliance: 10/23/2009
Violation lead agency: State
Enforcement action: FINAL 3008(A) COMPLIANCE ORDER
Enforcement action date: 05/12/2010
Enf. disposition status: Not reported
Enf. disp. status date: Not reported
Enforcement lead agency: State
Proposed penalty amount: Not reported
Final penalty amount: 300000
Paid penalty amount: Not reported

Regulation violated: Not reported
Area of violation: LDR - General
Date violation determined: 02/20/2004
Date achieved compliance: Not reported
Violation lead agency: State
Enforcement action: FINAL 3008(A) COMPLIANCE ORDER
Enforcement action date: 05/12/2010
Enf. disposition status: Not reported
Enf. disp. status date: Not reported
Enforcement lead agency: State
Proposed penalty amount: Not reported
Final penalty amount: 300000
Paid penalty amount: Not reported

Regulation violated: Not reported
Area of violation: Generators - Manifest
Date violation determined: 02/20/2004
Date achieved compliance: Not reported
Violation lead agency: State
Enforcement action: WRITTEN INFORMAL
Enforcement action date: 02/20/2004
Enf. disposition status: Not reported
Enf. disp. status date: Not reported
Enforcement lead agency: State
Proposed penalty amount: Not reported
Final penalty amount: Not reported
Paid penalty amount: Not reported

Regulation violated: Not reported
Area of violation: Generators - Manifest
Date violation determined: 02/20/2004
Date achieved compliance: Not reported
Violation lead agency: State
Enforcement action: FINAL 3008(A) COMPLIANCE ORDER
Enforcement action date: 05/12/2010

Map ID
Direction
Distance
Distance (ft.)Site

MAP FINDINGS

EDR ID Number

Database(s) EPA ID Number

CHROME TECH (Continued)

1000300823

Enf. disposition status: Not reported
Enf. disp. status date: Not reported
Enforcement lead agency: State
Proposed penalty amount: Not reported
Final penalty amount: 300000
Paid penalty amount: Not reported

Evaluation Action Summary:

Evaluation date: 01/27/2010
Evaluation: COMPLIANCE EVALUATION INSPECTION ON-SITE
Area of violation: Not reported
Date achieved compliance: Not reported
Evaluation lead agency: State

Evaluation date: 04/22/2009
Evaluation: COMPLIANCE EVALUATION INSPECTION ON-SITE
Area of violation: Not reported
Date achieved compliance: Not reported
Evaluation lead agency: State

Evaluation date: 05/05/2005
Evaluation: FOCUSED COMPLIANCE INSPECTION
Area of violation: Not reported
Date achieved compliance: Not reported
Evaluation lead agency: State Contractor/Grantee

Evaluation date: 05/04/2005
Evaluation: COMPLIANCE EVALUATION INSPECTION ON-SITE
Area of violation: Not reported
Date achieved compliance: Not reported
Evaluation lead agency: State Contractor/Grantee

Evaluation date: 02/20/2004
Evaluation: COMPLIANCE EVALUATION INSPECTION ON-SITE
Area of violation: Generators - General
Date achieved compliance: Not reported
Evaluation lead agency: State

Evaluation date: 02/20/2004
Evaluation: COMPLIANCE EVALUATION INSPECTION ON-SITE
Area of violation: Generators - Records/Reporting
Date achieved compliance: 10/23/2009
Evaluation lead agency: State

Evaluation date: 02/20/2004
Evaluation: SIGNIFICANT NON-COMPLIER
Area of violation: Not reported
Date achieved compliance: Not reported
Evaluation lead agency: State

Evaluation date: 02/20/2004
Evaluation: COMPLIANCE EVALUATION INSPECTION ON-SITE
Area of violation: LDR - General
Date achieved compliance: Not reported
Evaluation lead agency: State

Evaluation date: 02/20/2004

Map ID
Direction
Distance
Distance (ft.)Site

MAP FINDINGS

EDR ID Number

Database(s) EPA ID Number

CHROME TECH (Continued)

1000300823

Evaluation: COMPLIANCE EVALUATION INSPECTION ON-SITE
Area of violation: Generators - Manifest
Date achieved compliance: Not reported
Evaluation lead agency: State

Evaluation date: 02/20/2004
Evaluation: COMPLIANCE EVALUATION INSPECTION ON-SITE
Area of violation: Generators - General
Date achieved compliance: 10/23/2009
Evaluation lead agency: State

Evaluation date: 11/07/2003
Evaluation: COMPLIANCE EVALUATION INSPECTION ON-SITE
Area of violation: Not reported
Date achieved compliance: Not reported
Evaluation lead agency: State Contractor/Grantee

Evaluation date: 10/06/2003
Evaluation: COMPLIANCE EVALUATION INSPECTION ON-SITE
Area of violation: Not reported
Date achieved compliance: Not reported
Evaluation lead agency: State Contractor/Grantee

FINDS:

Registry ID: 110009537377

Environmental Interest/Information System

The NEI (National Emissions Inventory) database contains information on stationary and mobile sources that emit criteria air pollutants and their precursors, as well as hazardous air pollutants (HAPs).

California Hazardous Waste Tracking System - Datamart (HWTS-DATAMART) provides California with information on hazardous waste shipments for generators, transporters, and treatment, storage, and disposal facilities.

US EPA TRIS (Toxics Release Inventory System) contains information from facilities on the amounts of over 300 listed toxic chemicals that these facilities release directly to air, water, land, or that are transported off-site.

RCRAInfo is a national information system that supports the Resource Conservation and Recovery Act (RCRA) program through the tracking of events and activities related to facilities that generate, transport, and treat, store, or dispose of hazardous waste. RCRAInfo allows RCRA program staff to track the notification, permit, compliance, and corrective action activities required under RCRA.

CA WDS:

Facility ID: Santa Ana River 301017242
Facility Type: Industrial - Facility that treats and/or disposes of liquid or semisolid wastes from any servicing, producing, manufacturing or processing operation of whatever nature, including mining, gravel washing, geothermal operations, air conditioning, ship building and repairing, oil production, storage and disposal operations, water

Map ID
Direction
Distance
Distance (ft.)Site

MAP FINDINGS

EDR ID Number

Database(s) EPA ID Number

CHROME TECH (Continued)

1000300823

Facility Status: pumping.
Active - Any facility with a continuous or seasonal discharge that is under Waste Discharge Requirements.
NPDES Number: CAS000001 The 1st 2 characters designate the state. The remaining 7 are assigned by the Regional Board
Subregion: 8
Facility Telephone: 7145434092
Facility Contact: JOHN ORTIZ
Agency Name: CHROME TECH
Agency Address: 2330 W CAPE COD WAY
Agency City,St,Zip: SANTA ANA 92703
Agency Contact: JOHN ORTIZ
Agency Telephone: 7145434092
Agency Type: Private
SIC Code: 0
SIC Code 2: Not reported
Primary Waste: Not reported
Primary Waste Type: Not reported
Secondary Waste: Not reported
Secondary Waste Type: Not reported
Design Flow: 0
Baseline Flow: 0
Reclamation: Not reported
POTW: Not reported
Treat To Water: Minor Threat to Water Quality. A violation of a regional board order should cause a relatively minor impairment of beneficial uses compared to a major or minor threat. Not: All nurds without a TTWQ will be considered a minor threat to water quality unless coded at a higher Level. A Zero (0) may be used to code those NURDS that are found to represent no threat to water quality.
Complexity: Category C - Facilities having no waste treatment systems, such as cooling water dischargers or thosewho must comply through best management practices, facilities with passive waste treatment and disposal systems, such as septic systems with subsurface disposal, or dischargers having waste storage systems with land disposal such as dairy waste ponds.

HAZNET:

Year: 2009
Gepaid: CAL000126357
Contact: CLIFF STEPHENS/ENVTL MGR
Telephone: 7145434092
Mailing Name: Not reported
Mailing Address: 2310 CAPE COD WAY # W
Mailing City,St,Zip: SANTA ANA, CA 927033562
Gen County: Orange
TSD EPA ID: CAD097030993
TSD County: Los Angeles
Waste Category: Other organic solids
Disposal Method: Not reported
Tons: Not reported
Facility County: Orange

Year: 2009
Gepaid: CAL000126357
Contact: CLIFF STEPHENS/ENVTL MGR
Telephone: 7145434092

Map ID
Direction
Distance
Distance (ft.)Site

MAP FINDINGS

EDR ID Number

Database(s) EPA ID Number

CHROME TECH (Continued)

1000300823

Mailing Name: Not reported
Mailing Address: 2310 CAPE COD WAY # W
Mailing City,St,Zip: SANTA ANA, CA 927033562
Gen County: Orange
TSD EPA ID: CAD097030993
TSD County: Los Angeles
Waste Category: Other inorganic solid waste
Disposal Method: STORAGE, BULKING, AND/OR TRANSFER OFF SITE--NO TREATMENT/RECOVERY (H010-H129) OR (H131-H135)
Tons: 1.6856
Facility County: Orange

Year: 2009
Gepaid: CAD981463110
Contact: JAVIER CANSINO ENVTL MGR.
Telephone: 7145434092
Mailing Name: Not reported
Mailing Address: 2310 W CAPE COD WAY
Mailing City,St,Zip: SANTA ANA, CA 927030000
Gen County: Orange
TSD EPA ID: NVT330010000
TSD County: 99
Waste Category: Not reported
Disposal Method: Not reported
Tons: Not reported
Facility County: Orange

Year: 2009
Gepaid: CAD981463110
Contact: JAVIER CANSINO ENVTL MGR.
Telephone: 7145434092
Mailing Name: Not reported
Mailing Address: 2310 W CAPE COD WAY
Mailing City,St,Zip: SANTA ANA, CA 927030000
Gen County: Orange
TSD EPA ID: NVT330010000
TSD County: 99
Waste Category: Other inorganic solid waste
Disposal Method: LANDFILL OR SURFACE IMPOUNDMENT THAT WILL BE CLOSED AS LANDFILL(TO INCLUDE ON-SITE TREATMENT AND/OR STABILIZATION)
Tons: 20.5708
Facility County: Orange

Year: 2009
Gepaid: CAD981463110
Contact: JAVIER CANSINO ENVTL MGR.
Telephone: 7145434092
Mailing Name: Not reported
Mailing Address: 2310 W CAPE COD WAY
Mailing City,St,Zip: SANTA ANA, CA 927030000
Gen County: Orange
TSD EPA ID: CAD008488025
TSD County: Los Angeles
Waste Category: Liquids with pH <= 2 with metals
Disposal Method: METALS RECOVERY INCLUDING RETORING,SMELTING,CHEMICALS,ECT
Tons: 47.2044
Facility County: Orange

| Map ID Direction Distance Distance (ft.)Site | MAP FINDINGS | Database(s) | EDR ID Number EPA ID Number |
|---|--------------|-------------|--------------------------------|
|---|--------------|-------------|--------------------------------|

CHROME TECH (Continued)

1000300823

[Click this hyperlink](#) while viewing on your computer to access
51 additional CA_HAZNET: record(s) in the EDR Site Report.

| | | | |
|----|--|--------------|-------------------|
| 52 | FACILITY 10005-1 2341 CAPE COD SANTA ANA, CA 92703 | HIST CORTESE | S105026400 N/A |
|----|--|--------------|-------------------|

CORTESE:

| | |
|-----------------------|---------|
| Region: | CORTESE |
| Facility County Code: | 30 |
| Reg By: | LTNKA |
| Reg Id: | 2617 |

| | | | |
|----|--|----------------------|----------------------------|
| 52 | TRI LEVEL INC LITHOGRAPHERS 2341 W CAPE COD WY SANTA ANA, CA 92703 | RCRA-NonGen FINDS | 1000139056 CAD076075209 |
|----|--|----------------------|----------------------------|

RCRA-NonGen:

Date form received by agency: 09/29/1995
Facility name: TRI LEVEL INC LITHOGRAPHERS
Facility address: 2341 W CAPE COD WY
SANTA ANA, CA 927033584
EPA ID: CAD076075209
Mailing address: W CAPE COD WY
SANTA ANA, CA 927033584
Contact: WAYNE E RANKIN
Contact address: 2341 W CAPE COD WY
SANTA ANA, CA 927033584
Contact country: US
Contact telephone: (714) 541-2265
Contact email: Not reported
EPA Region: 09
Classification: Non-Generator
Description: Handler: Non-Generators do not presently generate hazardous waste

Owner/Operator Summary:

Owner/operator name: TRI LEVEL PRINTING
Owner/operator address: 2341 CAPE COD WY
SANTA ANA, CA 92703
Owner/operator country: Not reported
Owner/operator telephone: (714) 541-2265
Legal status: Private
Owner/Operator Type: Owner
Owner/Op start date: Not reported
Owner/Op end date: Not reported

Handler Activities Summary:

U.S. importer of hazardous waste: No
Mixed waste (haz. and radioactive): No
Recycler of hazardous waste: No
Transporter of hazardous waste: No
Treater, storer or disposer of HW: No
Underground injection activity: No
On-site burner exemption: No
Furnace exemption: No

| Map ID Direction Distance Distance (ft.)Site | MAP FINDINGS | Database(s) | EDR ID Number EPA ID Number |
|---|--------------|-------------|--------------------------------|
|---|--------------|-------------|--------------------------------|

TRI LEVEL INC LITHOGRAPHERS (Continued)

1000139056

Used oil fuel burner: No
Used oil processor: No
User oil refiner: No
Used oil fuel marketer to burner: No
Used oil Specification marketer: No
Used oil transfer facility: No
Used oil transporter: No

Violation Status: No violations found

FINDS:

Registry ID: 110002657991

Environmental Interest/Information System

RCRAInfo is a national information system that supports the Resource Conservation and Recovery Act (RCRA) program through the tracking of events and activities related to facilities that generate, transport, and treat, store, or dispose of hazardous waste. RCRAInfo allows RCRA program staff to track the notification, permit, compliance, and corrective action activities required under RCRA.

| | | | |
|----|--|----------|----------------------------|
| 52 | DATA ELECTRONIC SERVICES INC P2 400 N NANTUCKET PL SANTA ANA, CA 92703 | RCRA-SQG | 1012176399 CAR000203364 |
|----|--|----------|----------------------------|

RCRA-SQG:

Date form received by agency: 10/16/2009
Facility name: DATA ELECTRONIC SERVICES INC P2
Facility address: 400 N NANTUCKET PL
SANTA ANA, CA 92703
EPA ID: CAR000203364
Mailing address: 410 N NANTUCKET PL
SANTA ANA, CA 92703
Contact: HUMERTO MURILLO
Contact address: 410 N NANTUCKET PL
SANTA ANA, CA 92703
Contact country: US
Contact telephone: 714-541-2628
Contact email: PTECS50@AOL.COM
EPA Region: 09
Classification: Small Small Quantity Generator
Description: Handler: generates more than 100 and less than 1000 kg of hazardous waste during any calendar month and accumulates less than 6000 kg of hazardous waste at any time; or generates 100 kg or less of hazardous waste during any calendar month, and accumulates more than 1000 kg of hazardous waste at any time

Owner/Operator Summary:

Owner/operator name: KALAYJIAN LTD PARTNERSHIP
Owner/operator address: 3039 CRESTA WAY
LAGUNA BEACH, CA 92561
Owner/operator country: US
Owner/operator telephone: Not reported
Legal status: Private
Owner/Operator Type: Owner
Owner/Op start date: 03/01/1991

Map ID
Direction
Distance
Distance (ft.)Site

MAP FINDINGS

EDR ID Number
Database(s)
EPA ID Number

DATA ELECTRONIC SERVICES INC P2 (Continued)

1012176399

Owner/Op end date: Not reported
Owner/operator name: HUMBERO MURILLO
Owner/operator address: Not reported
Owner/operator country: Not reported
Owner/operator telephone: Not reported
Legal status: Private
Owner/Operator Type: Operator
Owner/Op start date: 10/01/2008
Owner/Op end date: Not reported

Handler Activities Summary:

U.S. importer of hazardous waste: No
Mixed waste (haz. and radioactive): No
Recycler of hazardous waste: No
Transporter of hazardous waste: No
Treater, storer or disposer of HW: No
Underground injection activity: No
On-site burner exemption: No
Furnace exemption: No
Used oil fuel burner: No
Used oil processor: No
User oil refiner: No
Used oil fuel marketer to burner: No
Used oil Specification marketer: No
Used oil transfer facility: No
Used oil transporter: No

Hazardous Waste Summary:

Waste code: D002
Waste name: A WASTE WHICH HAS A PH OF LESS THAN 2 OR GREATER THAN 12.5 IS CONSIDERED TO BE A CORROSIVE HAZARDOUS WASTE. SODIUM HYDROXIDE, A CAUSTIC SOLUTION WITH A HIGH PH, IS OFTEN USED BY INDUSTRIES TO CLEAN OR DEGREASE PARTS. HYDROCHLORIC ACID, A SOLUTION WITH A LOW PH, IS USED BY MANY INDUSTRIES TO CLEAN METAL PARTS PRIOR TO PAINTING. WHEN THESE CAUSTIC OR ACID SOLUTIONS BECOME CONTAMINATED AND MUST BE DISPOSED, THE WASTE WOULD BE A CORROSIVE HAZARDOUS WASTE.

Violation Status: No violations found

52 DATA ELECTRONIC SERVICES RCRA-LQG 1000196548
410 N. NANTUCKET PLACE FINDS CAD143841567
SANTA ANA, CA 92703 HAZNET

RCRA-LQG:

Date form received by agency: 08/24/2010
Facility name: DATA ELECTRONIC SERVICES
Facility address: 410 N. NANTUCKET PLACE
SANTA ANA, CA 92703
EPA ID: CAD143841567
Contact: HUMBERTO MURILLO
Contact address: 410 N. NANTUCKET PLACE
SANTA ANA, CA 92703
Contact country: US
Contact telephone: (714) 541-2628
Contact email: Not reported
EPA Region: 09

Map ID
Direction
Distance
Distance (ft.)Site

MAP FINDINGS

EDR ID Number
Database(s)
EPA ID Number

DATA ELECTRONIC SERVICES (Continued)

1000196548

Land type: Private
Classification: Large Quantity Generator
Description: Handler: generates 1,000 kg or more of hazardous waste during any calendar month; or generates more than 1 kg of acutely hazardous waste during any calendar month; or generates more than 100 kg of any residue or contaminated soil, waste or other debris resulting from the cleanup of a spill, into or on any land or water, of acutely hazardous waste during any calendar month; or generates 1 kg or less of acutely hazardous waste during any calendar month, and accumulates more than 1 kg of acutely hazardous waste at any time; or generates 100 kg or less of any residue or contaminated soil, waste or other debris resulting from the cleanup of a spill, into or on any land or water, of acutely hazardous waste during any calendar month, and accumulates more than 100 kg of that material at any time

Owner/Operator Summary:

Owner/operator name: HUMBERTO MURILLO
Owner/operator address: 410 N. NANTUCKET PLACE
SANTA ANA, CA 92703
Owner/operator country: US
Owner/operator telephone: (714) 541-2628
Legal status: Private
Owner/Operator Type: Owner
Owner/Op start date: 05/01/1984
Owner/Op end date: Not reported

Owner/operator name: HUMBERTO MURILLO
Owner/operator address: Not reported
Owner/operator country: Not reported
Owner/operator telephone: Not reported
Legal status: Private
Owner/Operator Type: Operator
Owner/Op start date: 05/01/1984
Owner/Op end date: Not reported

Owner/operator name: NOT REQUIRED
Owner/operator address: NOT REQUIRED
NOT REQUIRED, ME 99999
Owner/operator country: Not reported
Owner/operator telephone: (415) 555-1212
Legal status: Private
Owner/Operator Type: Operator
Owner/Op start date: Not reported
Owner/Op end date: Not reported

Handler Activities Summary:

U.S. importer of hazardous waste: No
Mixed waste (haz. and radioactive): No
Recycler of hazardous waste: No
Transporter of hazardous waste: No
Treater, storer or disposer of HW: No
Underground injection activity: No
On-site burner exemption: No
Furnace exemption: No
Used oil fuel burner: No

| Map ID | Direction | Distance | Distance (ft.)Site | Database(s) | EDR ID Number | EPA ID Number |
|--------|-----------|----------|--------------------|-------------|---------------|---------------|
|--------|-----------|----------|--------------------|-------------|---------------|---------------|

MAP FINDINGS

DATA ELECTRONIC SERVICES (Continued)

1000196548

Used oil processor: No
User oil refiner: No
Used oil fuel marketer to burner: No
Used oil Specification marketer: No
Used oil transfer facility: No
Used oil transporter: No

Historical Generators:

Date form received by agency: 04/04/2008
Facility name: DATA ELECTRONIC SERVICES
Site name: DATA ELECTRONIC SERVICES, INC
Classification: Large Quantity Generator

Date form received by agency: 02/28/2006
Facility name: DATA ELECTRONIC SERVICES
Classification: Large Quantity Generator

Date form received by agency: 02/20/2004
Facility name: DATA ELECTRONIC SERVICES
Classification: Large Quantity Generator

Date form received by agency: 02/25/2002
Facility name: DATA ELECTRONIC SERVICES
Classification: Large Quantity Generator

Date form received by agency: 10/12/2000
Facility name: DATA ELECTRONIC SERVICES
Classification: Large Quantity Generator

Date form received by agency: 03/04/1999
Facility name: DATA ELECTRONIC SERVICES
Classification: Large Quantity Generator

Date form received by agency: 01/29/1998
Facility name: DATA ELECTRONIC SERVICES
Site name: DATA ELECTRONICS SERVICES
Classification: Large Quantity Generator

Date form received by agency: 09/01/1996
Facility name: DATA ELECTRONIC SERVICES
Site name: DATA ELECTRONICS SERVICES
Classification: Large Quantity Generator

Date form received by agency: 02/20/1996
Facility name: DATA ELECTRONIC SERVICES
Site name: DATA ELECTRONIC SERVICES, INC.
Classification: Large Quantity Generator

Date form received by agency: 03/23/1994
Facility name: DATA ELECTRONIC SERVICES
Classification: Large Quantity Generator

Date form received by agency: 02/29/1992
Facility name: DATA ELECTRONIC SERVICES
Site name: DATA ELECTRONICS
Classification: Small Quantity Generator

| Map ID | Direction | Distance | Distance (ft.)Site | Database(s) | EDR ID Number | EPA ID Number |
|--------|-----------|----------|--------------------|-------------|---------------|---------------|
|--------|-----------|----------|--------------------|-------------|---------------|---------------|

MAP FINDINGS

DATA ELECTRONIC SERVICES (Continued)

1000196548

Date form received by agency: 10/15/1990
Facility name: DATA ELECTRONIC SERVICES
Site name: DATA ELECTRONICS SERVICES
Classification: Large Quantity Generator

Date form received by agency: 10/15/1990
Facility name: DATA ELECTRONIC SERVICES
Site name: DATA ELECTRONICS SERVICES
Classification: Large Quantity Generator

Date form received by agency: 08/23/1990
Facility name: DATA ELECTRONIC SERVICES
Site name: DATE ELECTRONICS SERVICES
Classification: Small Quantity Generator

Hazardous Waste Summary:

Waste code: D002
Waste name: A WASTE WHICH HAS A PH OF LESS THAN 2 OR GREATER THAN 12.5 IS CONSIDERED TO BE A CORROSIVE HAZARDOUS WASTE. SODIUM HYDROXIDE, A CAUSTIC SOLUTION WITH A HIGH PH, IS OFTEN USED BY INDUSTRIES TO CLEAN OR DEGREASE PARTS. HYDROCHLORIC ACID, A SOLUTION WITH A LOW PH, IS USED BY MANY INDUSTRIES TO CLEAN METAL PARTS PRIOR TO PAINTING. WHEN THESE CAUSTIC OR ACID SOLUTIONS BECOME CONTAMINATED AND MUST BE DISPOSED, THE WASTE WOULD BE A CORROSIVE HAZARDOUS WASTE.

Waste code: F006
Waste name: WASTEWATER TREATMENT SLUDGES FROM ELECTROPLATING OPERATIONS EXCEPT FROM THE FOLLOWING PROCESSES: (1) SULFURIC ACID ANODIZING OF ALUMINUM; (2) TIN PLATING ON CARBON STEEL; (3) ZINC PLATING (SEGREGATED BASIS) ON CARBON STEEL; (4) ALUMINUM OR ZINC-ALUMINUM PLATING ON CARBON STEEL; (5) CLEANING/STRIPPING ASSOCIATED WITH TIN, ZINC AND ALUMINUM PLATING ON CARBON STEEL; AND (6) CHEMICAL ETCHING AND MILLING OF ALUMINUM.

Waste code: F007
Waste name: SPENT CYANIDE PLATING BATH SOLUTIONS FROM ELECTROPLATING OPERATIONS

Biennial Reports:

Last Biennial Reporting Year: 2011

Annual Waste Handled:

Waste code: D002
Waste name: A WASTE WHICH HAS A PH OF LESS THAN 2 OR GREATER THAN 12.5 IS CONSIDERED TO BE A CORROSIVE HAZARDOUS WASTE. SODIUM HYDROXIDE, A CAUSTIC SOLUTION WITH A HIGH PH, IS OFTEN USED BY INDUSTRIES TO CLEAN OR DEGREASE PARTS. HYDROCHLORIC ACID, A SOLUTION WITH A LOW PH, IS USED BY MANY INDUSTRIES TO CLEAN METAL PARTS PRIOR TO PAINTING. WHEN THESE CAUSTIC OR ACID SOLUTIONS BECOME CONTAMINATED AND MUST BE DISPOSED, THE WASTE WOULD BE A CORROSIVE HAZARDOUS WASTE.

Amount (Lbs): 8000

Waste code: F006
Waste name: WASTEWATER TREATMENT SLUDGES FROM ELECTROPLATING OPERATIONS EXCEPT FROM THE FOLLOWING PROCESSES: (1) SULFURIC ACID ANODIZING OF ALUMINUM; (2) TIN PLATING ON CARBON STEEL; (3) ZINC PLATING (SEGREGATED BASIS) ON CARBON STEEL; (4) ALUMINUM OR ZINC-ALUMINUM PLATING ON CARBON

Map ID
Direction
Distance
Distance (ft.)Site

MAP FINDINGS

EDR ID Number
Database(s) EPA ID Number

DATA ELECTRONIC SERVICES (Continued) 1000196548

STEEL; (5) CLEANING/STRIPPING ASSOCIATED WITH TIN, ZINC AND ALUMINUM
PLATING ON CARBON STEEL; AND (6) CHEMICAL ETCHING AND MILLING OF
ALUMINUM.

Amount (Lbs): 42000

Waste code: F007
Waste name: SPENT CYANIDE PLATING BATH SOLUTIONS FROM ELECTROPLATING OPERATIONS
Amount (Lbs): 5400

Facility Has Received Notices of Violations:

Regulation violated: Not reported
Area of violation: Generators - General
Date violation determined: 06/13/2006
Date achieved compliance: 06/13/2006
Violation lead agency: State
Enforcement action: WRITTEN INFORMAL
Enforcement action date: 06/13/2006
Enf. disposition status: Not reported
Enf. disp. status date: Not reported
Enforcement lead agency: State
Proposed penalty amount: Not reported
Final penalty amount: Not reported
Paid penalty amount: Not reported

Evaluation Action Summary:

Evaluation date: 03/05/2010
Evaluation: COMPLIANCE EVALUATION INSPECTION ON-SITE
Area of violation: Not reported
Date achieved compliance: Not reported
Evaluation lead agency: State

Evaluation date: 04/23/2009
Evaluation: COMPLIANCE EVALUATION INSPECTION ON-SITE
Area of violation: Not reported
Date achieved compliance: Not reported
Evaluation lead agency: State

Evaluation date: 04/07/2009
Evaluation: COMPLIANCE EVALUATION INSPECTION ON-SITE
Area of violation: Not reported
Date achieved compliance: Not reported
Evaluation lead agency: State

Evaluation date: 11/27/2006
Evaluation: COMPLIANCE EVALUATION INSPECTION ON-SITE
Area of violation: Not reported
Date achieved compliance: Not reported
Evaluation lead agency: State

Evaluation date: 06/13/2006
Evaluation: COMPLIANCE EVALUATION INSPECTION ON-SITE
Area of violation: Generators - General
Date achieved compliance: 06/13/2006
Evaluation lead agency: Local

Map ID
Direction
Distance
Distance (ft.)Site

MAP FINDINGS

EDR ID Number
Database(s) EPA ID Number

DATA ELECTRONIC SERVICES (Continued) 1000196548

Evaluation date: 12/14/2005
Evaluation: COMPLIANCE EVALUATION INSPECTION ON-SITE
Area of violation: Not reported
Date achieved compliance: Not reported
Evaluation lead agency: State Contractor/Grantee

Evaluation date: 04/04/2005
Evaluation: COMPLIANCE EVALUATION INSPECTION ON-SITE
Area of violation: Not reported
Date achieved compliance: Not reported
Evaluation lead agency: State Contractor/Grantee

Evaluation date: 02/24/1994
Evaluation: COMPLIANCE EVALUATION INSPECTION ON-SITE
Area of violation: Not reported
Date achieved compliance: Not reported
Evaluation lead agency: State Contractor/Grantee

Evaluation date: 07/14/1992
Evaluation: COMPLIANCE EVALUATION INSPECTION ON-SITE
Area of violation: Generators - General
Date achieved compliance: 06/13/2006
Evaluation lead agency: State Contractor/Grantee

FINDS:

Registry ID: 110000480373

Environmental Interest/Information System

NCDB (National Compliance Data Base) supports implementation of the Federal Insecticide, Fungicide, and Rodenticide Act (FIFRA) and the Toxic Substances Control Act (TSCA). The system tracks inspections in regions and states with cooperative agreements, enforcement actions, and settlements.

California Hazardous Waste Tracking System - Datamart (HWTS-DATAMART) provides California with information on hazardous waste shipments for generators, transporters, and treatment, storage, and disposal facilities.

US EPA TRIS (Toxics Release Inventory System) contains information from facilities on the amounts of over 300 listed toxic chemicals that these facilities release directly to air, water, land, or that are transported off-site.

RCRAInfo is a national information system that supports the Resource Conservation and Recovery Act (RCRA) program through the tracking of events and activities related to facilities that generate, transport, and treat, store, or dispose of hazardous waste. RCRAInfo allows RCRA program staff to track the notification, permit, compliance, and corrective action activities required under RCRA.

ICIS (Integrated Compliance Information System) is the Integrated Compliance Information System and provides a database that, when complete, will contain integrated Enforcement and Compliance information across most of EPA's programs. The vision for ICIS is to replace EPA's independent databases that contain Enforcement data with a single repository for that information. Currently, ICIS contains all

Map ID
Direction
Distance
Distance (ft.)Site

MAP FINDINGS

EDR ID Number

Database(s) EPA ID Number

DATA ELECTRONIC SERVICES (Continued)

1000196548

Federal Administrative and Judicial enforcement actions. This information is maintained in ICIS by EPA in the Regional offices and it Headquarters. A future release of ICIS will replace the Permit Compliance System (PCS) which supports the NPDES and will integrate that information with Federal actions already in the system. ICIS also has the capability to track other activities occurring in the Region that support Compliance and Enforcement programs. These include; Incident Tracking, Compliance Assistance, and Compliance Monitoring.

HAZNET:

Year: 2009
Gepaid: CAD143841567
Contact: HUMBERTO MURILLO
Telephone: 7145412628
Mailing Name: Not reported
Mailing Address: 410 NANTUCKET PL STE N
Mailing City,St,Zip: SANTA ANA, CA 927033545
Gen County: Orange
TSD EPA ID: CAD008488025
TSD County: Los Angeles
Waste Category: Other inorganic solid waste
Disposal Method: METALS RECOVERY INCLUDING RETORING,SMELTING,CHEMICALS,ECT
Tons: 2.5
Facility County: Orange

Year: 2009
Gepaid: CAD143841567
Contact: HUMBERTO MURILLO
Telephone: 7145412628
Mailing Name: Not reported
Mailing Address: 410 NANTUCKET PL STE N
Mailing City,St,Zip: SANTA ANA, CA 927033545
Gen County: Orange
TSD EPA ID: CAD008488025
TSD County: Los Angeles
Waste Category: Liquids with nickel >= 134 Mg./L
Disposal Method: METALS RECOVERY INCLUDING RETORING,SMELTING,CHEMICALS,ECT
Tons: 2.7105
Facility County: Orange

Year: 2009
Gepaid: CAD143841567
Contact: HUMBERTO MURILLO
Telephone: 7145412628
Mailing Name: Not reported
Mailing Address: 410 NANTUCKET PL STE N
Mailing City,St,Zip: SANTA ANA, CA 927033545
Gen County: Orange
TSD EPA ID: NVT330010000
TSD County: 99
Waste Category: Other inorganic solid waste
Disposal Method: LANDFILL OR SURFACE IMPOUNDMENT THAT WILL BE CLOSED AS LANDFILL(TO INCLUDE ON-SITE TREATMENT AND/OR STABILIZATION)
Tons: 0.4
Facility County: Orange

Map ID
Direction
Distance
Distance (ft.)Site

MAP FINDINGS

EDR ID Number

Database(s) EPA ID Number

DATA ELECTRONIC SERVICES (Continued)

1000196548

Year: 2009
Gepaid: CAD143841567
Contact: HUMBERTO MURILLO
Telephone: 7145412628
Mailing Name: Not reported
Mailing Address: 410 NANTUCKET PL STE N
Mailing City,St,Zip: SANTA ANA, CA 927033545
Gen County: Orange
TSD EPA ID: AZD980735500
TSD County: 99
Waste Category: Metal sludge (Alkaline solution (pH >= 12.5) with metals)
Disposal Method: OTHER RECOVERY OF RECLAMATION FOR REUSE INCLUDING ACID REGENERATION, ORGANICS RECOVERY ECT
Tons: 20.2272
Facility County: Orange

Year: 2009
Gepaid: CAD143841567
Contact: HUMBERTO MURILLO
Telephone: 7145412628
Mailing Name: Not reported
Mailing Address: 410 NANTUCKET PL STE N
Mailing City,St,Zip: SANTA ANA, CA 927033545
Gen County: Orange
TSD EPA ID: AZT050010685
TSD County: 99
Waste Category: Aqueous solution (2 < pH < 12.5) containing reactive anions ...
Disposal Method: METALS RECOVERY INCLUDING RETORING,SMELTING,CHEMICALS,ECT
Tons: 1.2093
Facility County: Orange

[Click this hyperlink](#) while viewing on your computer to access 74 additional CA_HAZNET: record(s) in the EDR Site Report.

52 DATA ELECTRONICS SERVICES
410 N NANTUCKET PL.
SANTA ANA, CA 92703

ENVIROSTOR S110493770
N/A

ENVIROSTOR:
Site Type: Tiered Permit
Site Type Detailed: Tiered Permit
Acres: Not reported
NPL: NO
Regulatory Agencies: NONE SPECIFIED
Lead Agency: NONE SPECIFIED
Program Manager: Not reported
Supervisor: Not reported
Division Branch: Cleanup Cypress
Facility ID: 71002676
Site Code: Not reported
Assembly: 69
Senate: 34
Special Program: Not reported
Status: Not reported
Status Date: Not reported
Restricted Use: NO
Site Mgmt. Req.: NONE SPECIFIED
Funding: Not reported

Map ID
Direction
Distance
Distance (ft.)Site

MAP FINDINGS

EDR ID Number
Database(s)
EPA ID Number

DATA ELECTRONICS SERVICES (Continued)

S110493770

Latitude: 33.747976
Longitude: -117.901746
APN: NONE SPECIFIED
Past Use: NONE SPECIFIED
Potential COC: NONE SPECIFIED
Confirmed COC: NONE SPECIFIED
Potential Description: NONE SPECIFIED
Alias Name: CAD143841567
Alias Type: EPA Identification Number
Alias Name: 71002676
Alias Type: Envirostor ID Number

Completed Info:

Completed Area Name: Not reported
Completed Sub Area Name: Not reported
Completed Document Type: Not reported
Completed Date: Not reported
Comments: Not reported

Future Area Name: Not reported
Future Sub Area Name: Not reported
Future Document Type: Not reported
Future Due Date: Not reported
Schedule Area Name: Not reported
Schedule Sub Area Name: Not reported
Schedule Document Type: Not reported
Schedule Due Date: Not reported
Schedule Revised Date: Not reported

52 B P S ELECTROPLATING
410 NANTUCKET UNIT B WEST
SANTA ANA, CA 92703

RCRA-SQG 1000472969
HAZNET CAD982436727

RCRA-SQG:

Date form received by agency: 10/15/1990
Facility name: B P S ELECTROPLATING
Facility address: 410 NANTUCKET UNIT B WEST
SANTA ANA, CA 92703

EPA ID: CAD982436727
Mailing address: NANTUCKET UNIT B WEST
SANTA ANA, CA 92703

Contact: ENVIRONMENTAL MANAGER
Contact address: 410 NANTUCKET UNIT B WEST
SANTA ANA, CA 92703

Contact country: US
Contact telephone: (714) 541-2628
Contact email: Not reported
EPA Region: 09
Classification: Small Small Quantity Generator
Description: Handler: generates more than 100 and less than 1000 kg of hazardous waste during any calendar month and accumulates less than 6000 kg of hazardous waste at any time; or generates 100 kg or less of hazardous waste during any calendar month, and accumulates more than 1000 kg of hazardous waste at any time

Owner/Operator Summary:

Owner/operator name: JOSE M SANCHEZ
Owner/operator address: NOT REQUIRED

Map ID
Direction
Distance
Distance (ft.)Site

MAP FINDINGS

EDR ID Number
Database(s)
EPA ID Number

B P S ELECTROPLATING (Continued)

1000472969

Owner/operator country: NOT REQUIRED, ME 99999
Owner/operator telephone: Not reported
(415) 555-1212
Legal status: Private
Owner/Operator Type: Owner
Owner/Op start date: Not reported
Owner/Op end date: Not reported

Owner/operator name: NOT REQUIRED
Owner/operator address: NOT REQUIRED
NOT REQUIRED, ME 99999

Owner/operator country: Not reported
Owner/operator telephone: (415) 555-1212
Legal status: Private
Owner/Operator Type: Operator
Owner/Op start date: Not reported
Owner/Op end date: Not reported

Handler Activities Summary:

U.S. importer of hazardous waste: No
Mixed waste (haz. and radioactive): No
Recycler of hazardous waste: No
Transporter of hazardous waste: No
Treater, storer or disposer of HW: No
Underground injection activity: No
On-site burner exemption: No
Furnace exemption: No
Used oil fuel burner: No
Used oil processor: No
User oil refiner: No
Used oil fuel marketer to burner: No
Used oil Specification marketer: No
Used oil transfer facility: No
Used oil transporter: No

Violation Status: No violations found

HAZNET:

Year: 1995
Gepaid: CAD982436727
Contact: JOSE M SANCHEZ
Telephone: 0000000000
Mailing Name: Not reported
Mailing Address: 410 WEST UNIT B
Mailing City,St,Zip: SANTA ANA, CA 927030000
Gen County: Orange
TSD EPA ID: CAD044429835
TSD County: Los Angeles
Waste Category: Other inorganic solid waste
Disposal Method: T03
Tons: .4500
Facility County: Orange

Year: 1995
Gepaid: CAD982436727
Contact: JOSE M SANCHEZ
Telephone: 0000000000

Map ID
Direction
Distance
Distance (ft.)Site

MAP FINDINGS

EDR ID Number
Database(s) EPA ID Number

B P S ELECTROPLATING (Continued)

1000472969

Mailing Name: Not reported
Mailing Address: 410 WEST UNIT B
Mailing City,St,Zip: SANTA ANA, CA 927030000
Gen County: Orange
TSD EPA ID: CAD001968361
TSD County: Orange
Waste Category: Liquids with cyanides >= 1,000 Mg./L
Disposal Method: R01
Tons: .2919
Facility County: Orange

Year: 1995
Gepaid: CAD982436727
Contact: JOSE M SANCHEZ
Telephone: 0000000000
Mailing Name: Not reported
Mailing Address: 410 WEST UNIT B
Mailing City,St,Zip: SANTA ANA, CA 927030000
Gen County: Orange
TSD EPA ID: CAT080033681
TSD County: Los Angeles
Waste Category: Liquids with nickel >= 134 Mg./L
Disposal Method: R01
Tons: .4170
Facility County: Orange

Year: 1994
Gepaid: CAD982436727
Contact: JOSE M SANCHEZ
Telephone: 0000000000
Mailing Name: Not reported
Mailing Address: 410 WEST UNIT B
Mailing City,St,Zip: SANTA ANA, CA 927030000
Gen County: Orange
TSD EPA ID: CAD001968361
TSD County: Orange
Waste Category: Liquids with cyanides >= 1,000 Mg./L
Disposal Method: R01
Tons: .7089
Facility County: Orange

52 AMERON SO CA DIV
2502 W FIFTH ST
SANTA ANA, CA 92703

RCRA-SQG 1000367606
FINDS CAD008273575

RCRA-SQG:

Date form received by agency:09/01/1996
Facility name: AMERON SO CA DIV
Facility address: 2502 W FIFTH ST
SANTA ANA, CA 92703
EPA ID: CAD008273575
Mailing address: PO BOX 2024
MONTEREY PARK, CA 91754
Contact: Not reported
Contact address: Not reported
Contact country: Not reported
Contact telephone: Not reported

Map ID
Direction
Distance
Distance (ft.)Site

MAP FINDINGS

EDR ID Number
Database(s) EPA ID Number

AMERON SO CA DIV (Continued)

1000367606

Contact email: Not reported
EPA Region: 09
Classification: Small Small Quantity Generator
Description: Handler: generates more than 100 and less than 1000 kg of hazardous waste during any calendar month and accumulates less than 6000 kg of hazardous waste at any time; or generates 100 kg or less of hazardous waste during any calendar month, and accumulates more than 1000 kg of hazardous waste at any time

Owner/Operator Summary:

Owner/operator name: AMERON INC
Owner/operator address: NOT REQUIRED
NOT REQUIRED, ME 99999
Owner/operator country: Not reported
Owner/operator telephone: (415) 555-1212
Legal status: Private
Owner/Operator Type: Owner
Owner/Op start date: Not reported
Owner/Op end date: Not reported

Owner/operator name: NOT REQUIRED
Owner/operator address: NOT REQUIRED
NOT REQUIRED, ME 99999

Owner/operator country: Not reported
Owner/operator telephone: (415) 555-1212
Legal status: Private
Owner/Operator Type: Operator
Owner/Op start date: Not reported
Owner/Op end date: Not reported

Handler Activities Summary:

U.S. importer of hazardous waste: No
Mixed waste (haz. and radioactive): No
Recycler of hazardous waste: No
Transporter of hazardous waste: No
Treater, storer or disposer of HW: No
Underground injection activity: No
On-site burner exemption: No
Furnace exemption: No
Used oil fuel burner: No
Used oil processor: No
User oil refiner: No
Used oil fuel marketer to burner: No
Used oil Specification marketer: No
Used oil transfer facility: No
Used oil transporter: No

Historical Generators:

Date form received by agency:06/08/1981
Facility name: AMERON SO CA DIV
Classification: Large Quantity Generator

Violation Status: No violations found

FINDS:

| Map ID Direction Distance Distance (ft.)Site | MAP FINDINGS | EDR ID Number |
|---|--------------|---------------|
| | Database(s) | EPA ID Number |

| | | |
|------------------------------|--------------|------------|
| AMERON SO CA DIV (Continued) | | 1000367606 |
| Registry ID: | 110002631466 | |

Environmental Interest/Information System
RCRAInfo is a national information system that supports the Resource Conservation and Recovery Act (RCRA) program through the tracking of events and activities related to facilities that generate, transport, and treat, store, or dispose of hazardous waste. RCRAInfo allows RCRA program staff to track the notification, permit, compliance, and corrective action activities required under RCRA.

| | | | |
|----|--|-------------------|----------------------------|
| 52 | AUBURN BRASS INC 2501 W 5TH ST SANTA ANA, CA 92703 | RCRA-SQG FINDS | 1000427301 CAD981574288 |
|----|--|-------------------|----------------------------|

RCRA-SQG:
Date form received by agency: 09/01/1996
Facility name: AUBURN BRASS INC
Facility address: 2501 W 5TH ST
SANTA ANA, CA 92703
EPA ID: CAD981574288
Mailing address: W 5TH ST
SANTA ANA, CA 92703
Contact: Not reported
Contact address: Not reported
Contact country: Not reported
Contact telephone: Not reported
Contact email: Not reported
EPA Region: 09
Classification: Small Small Quantity Generator
Description: Handler: generates more than 100 and less than 1000 kg of hazardous waste during any calendar month and accumulates less than 6000 kg of hazardous waste at any time; or generates 100 kg or less of hazardous waste during any calendar month, and accumulates more than 1000 kg of hazardous waste at any time

Owner/Operator Summary:
Owner/operator name: AUBURN BRASS INC
Owner/operator address: NOT REQUIRED
NOT REQUIRED, ME 99999
Owner/operator country: Not reported
Owner/operator telephone: (415) 555-1212
Legal status: Private
Owner/Operator Type: Owner
Owner/Op start date: Not reported
Owner/Op end date: Not reported
Owner/operator name: NOT REQUIRED
Owner/operator address: NOT REQUIRED
NOT REQUIRED, ME 99999
Owner/operator country: Not reported
Owner/operator telephone: (415) 555-1212
Legal status: Private
Owner/Operator Type: Operator
Owner/Op start date: Not reported
Owner/Op end date: Not reported

| Map ID Direction Distance Distance (ft.)Site | MAP FINDINGS | EDR ID Number |
|---|--------------|---------------|
| | Database(s) | EPA ID Number |

| | | |
|------------------------------|--|------------|
| AUBURN BRASS INC (Continued) | | 1000427301 |
|------------------------------|--|------------|

Handler Activities Summary:
U.S. importer of hazardous waste: No
Mixed waste (haz. and radioactive): No
Recycler of hazardous waste: No
Transporter of hazardous waste: No
Treater, storer or disposer of HW: No
Underground injection activity: No
On-site burner exemption: No
Furnace exemption: No
Used oil fuel burner: No
Used oil processor: No
User oil refiner: No
Used oil fuel marketer to burner: No
Used oil Specification marketer: No
Used oil transfer facility: No
Used oil transporter: No

Violation Status: No violations found

FINDS:

Registry ID: 110002719719

Environmental Interest/Information System
RCRAInfo is a national information system that supports the Resource Conservation and Recovery Act (RCRA) program through the tracking of events and activities related to facilities that generate, transport, and treat, store, or dispose of hazardous waste. RCRAInfo allows RCRA program staff to track the notification, permit, compliance, and corrective action activities required under RCRA.

| | | | |
|----|---|-----------------|-------------------|
| 53 | AMERICAN TILE & BRICK VENEER 601 W SANTA ANA BLVD SANTA ANA, CA 92701 | NPDES HAZNET | S109440744 N/A |
|----|---|-----------------|-------------------|

NPDES:
Npdes Number: CAS000002
Facility Status: Terminated
Agency Id: N/A
Region: 8
Regulatory Measure Id: Not Available
Order No: Not reported
Regulatory Measure Type: Enrollee
Place Id: Not Available
WDID: 8 30C347637
Program Type: Construction
Adoption Date Of Regulatory Measure: N/A
Effective Date Of Regulatory Measure: 6/27/2007 3:55:00 PM
Expiration Date Of Regulatory Measure: Not reported
Termination Date Of Regulatory Measure: 11/25/2009
Discharge Name: Judicial Council of California
Discharge Address: 465 Golden Gate Ave
Discharge City: San Francisco
Discharge State: Ca
Discharge Zip: 94102

Map ID
Direction
Distance
Distance (ft.)Site

MAP FINDINGS

EDR ID Number
Database(s) EPA ID Number

AMERICAN TILE & BRICK VENEER (Continued)

S109440744

HAZNET:
Year: 2009
Gepaid: CAC002639947
Contact: SEYMOUR MAYER
Telephone: 5625959293
Mailing Name: Not reported
Mailing Address: 1389 E 28TH ST
Mailing City,St,Zip: SIGNAL HILL, CA 90755
Gen County: Orange
TSD EPA ID: AZR000501510
TSD County: 99
Waste Category: Unspecified oil-containing waste
Disposal Method: STORAGE, BULKING, AND/OR TRANSFER OFF SITE--NO TREATMENT/RECOVERY (H010-H129) OR (H131-H135)
Tons: 0.5
Facility County: Orange

53 60 CIVIC CENTER DR
SANTA ANA, CA 92702

CDL S107535208
N/A

CDL:
Facility ID: 199904156
Lab Type: Mobile Lab (M) - location where illegal drug lab equipment and materials were found in a vehicle or other mode of transport.

53 SANTA ANA POLICE STATION
60 W. CIVIC CENTER PLAZA
SANTA ANA, CA 92701

UST U003781955
N/A

UST:
Facility ID: 8790
Latitude: 33.74839
Longitude: -117.87436

53 CITY OF SANTA ANA POLICE DEPT
60 CIVIC CENTER PLAZA
SANTA ANA, CA 92702

HAZNET S103957341
N/A

HAZNET:
Year: 1998
Gepaid: CAC001351072
Contact: CITY OF SANTA ANA
Telephone: 0000000000
Mailing Name: Not reported
Mailing Address: PO BOX 1981
Mailing City,St,Zip: SANTA ANA, CA 927020000
Gen County: Orange
TSD EPA ID: CAD008364432
TSD County: Los Angeles
Waste Category: Other organic solids
Disposal Method: R01
Tons: .1876
Facility County: Orange

Map ID
Direction
Distance
Distance (ft.)Site

MAP FINDINGS

EDR ID Number
Database(s) EPA ID Number

53 ORANGE COUNTY CENTRAL UTILITY FACILITY
38 CIVIC CENTER PLAZA
SANTA ANA, CA 92701

RCRA-SQG FINDS 1000315138
CAD981679202

RCRA-SQG:
Date form received by agency: 10/14/1986
Facility name: ORANGE COUNTY CENTRAL UTILITY FACILITY
Facility address: 38 CIVIC CENTER PLAZA
SANTA ANA, CA 92701
EPA ID: CAD981679202
Mailing address: 1143 E FRUIT ST
SANTA ANA, CA 92701
Contact: ENVIRONMENTAL MANAGER
Contact address: 38 CIVIC CENTER PLAZA
SANTA ANA, CA 92701
Contact country: US
Contact telephone: (714) 834-3244
Contact email: Not reported
EPA Region: 09
Classification: Small Small Quantity Generator
Description: Handler: generates more than 100 and less than 1000 kg of hazardous waste during any calendar month and accumulates less than 6000 kg of hazardous waste at any time; or generates 100 kg or less of hazardous waste during any calendar month, and accumulates more than 1000 kg of hazardous waste at any time

Owner/Operator Summary:
Owner/operator name: NOT REQUIRED
Owner/operator address: NOT REQUIRED
NOT REQUIRED, ME 99999
Owner/operator country: Not reported
Owner/operator telephone: (415) 555-1212
Legal status: County
Owner/Operator Type: Operator
Owner/Op start date: Not reported
Owner/Op end date: Not reported
Owner/operator name: COUNTY OF ORANGE
Owner/operator address: NOT REQUIRED
NOT REQUIRED, ME 99999
Owner/operator country: Not reported
Owner/operator telephone: (415) 555-1212
Legal status: County
Owner/Operator Type: Owner
Owner/Op start date: Not reported
Owner/Op end date: Not reported

Handler Activities Summary:
U.S. importer of hazardous waste: No
Mixed waste (haz. and radioactive): No
Recycler of hazardous waste: No
Transporter of hazardous waste: No
Treater, storer or disposer of HW: No
Underground injection activity: No
On-site burner exemption: No
Furnace exemption: No
Used oil fuel burner: No
Used oil processor: No

Map ID
Direction
Distance
Distance (ft.)Site

MAP FINDINGS

EDR ID Number
Database(s)
EPA ID Number

ORANGE COUNTY CENTRAL UTILITY FACILITY (Continued)

1000315138

User oil refiner: No
Used oil fuel marketer to burner: No
Used oil Specification marketer: No
Used oil transfer facility: No
Used oil transporter: No

Violation Status: No violations found

FINDS:

Registry ID: 110002748554

Environmental Interest/Information System

The NEI (National Emissions Inventory) database contains information on stationary and mobile sources that emit criteria air pollutants and their precursors, as well as hazardous air pollutants (HAPs).

California Hazardous Waste Tracking System - Datamart (HWTS-DATAMART) provides California with information on hazardous waste shipments for generators, transporters, and treatment, storage, and disposal facilities.

RCRAInfo is a national information system that supports the Resource Conservation and Recovery Act (RCRA) program through the tracking of events and activities related to facilities that generate, transport, and treat, store, or dispose of hazardous waste. RCRAInfo allows RCRA program staff to track the notification, permit, compliance, and corrective action activities required under RCRA.

53 ONE SOURCE ENERGY SVC INC
34 CIVIC CTR PLAZA RM B32
SANTA ANA, CA 92701

HAZNET S106088868
N/A

HAZNET:

Year: 2002
Gepaid: CAC002556042
Contact: JOHN CALDERONE
Telephone: 7145589180
Mailing Name: Not reported
Mailing Address: 34 CIVIC CTR PLAZA RM B32
Mailing City,St,Zip: SANTA ANA, CA 92701
Gen County: Orange
TSD EPA ID: Not reported
TSD County: Los Angeles
Waste Category: Off-specification, aged or surplus inorganics
Disposal Method: H01
Tons: 0.05
Facility County: Not reported

Year: 2002
Gepaid: CAC002556042
Contact: JOHN CALDERONE
Telephone: 7145589180
Mailing Name: Not reported
Mailing Address: 34 CIVIC CTR PLAZA RM B32
Mailing City,St,Zip: SANTA ANA, CA 92701
Gen County: Orange

Map ID
Direction
Distance
Distance (ft.)Site

MAP FINDINGS

EDR ID Number
Database(s)
EPA ID Number

ONE SOURCE ENERGY SVC INC (Continued)

S106088868

TSD EPA ID: Not reported
TSD County: Los Angeles
Waste Category: Unspecified solvent mixture
Disposal Method: T01
Tons: 1.68
Facility County: Not reported

Year: 2002
Gepaid: CAC002556042
Contact: JOHN CALDERONE
Telephone: 7145589180
Mailing Name: Not reported
Mailing Address: 34 CIVIC CTR PLAZA RM B32
Mailing City,St,Zip: SANTA ANA, CA 92701
Gen County: Orange
TSD EPA ID: Not reported
TSD County: Los Angeles
Waste Category: Unspecified solvent mixture
Disposal Method: H01
Tons: 0.00
Facility County: Not reported

53 FEDERAL OCCUPATIONAL HEALTH
34 CIVIC CENTER PLAZA
SANTA ANA, CA 92712

HAZNET S104566345
N/A

HAZNET:

Year: 1999
Gepaid: CAC001319776
Contact: FEDERAL OCCUPATIONAL HEALTH
Telephone: 9254254933
Mailing Name: Not reported
Mailing Address: 34 CIVIC CENTER PLAZA RM 619
Mailing City,St,Zip: SANTA ANA, CA 927120000
Gen County: Orange
TSD EPA ID: CAT080022148
TSD County: San Bernardino
Waste Category: Other inorganic solid waste
Disposal Method: H01
Tons: 0.004
Facility County: Orange

Year: 1999
Gepaid: CAC001319776
Contact: FEDERAL OCCUPATIONAL HEALTH
Telephone: 9254254933
Mailing Name: Not reported
Mailing Address: 34 CIVIC CENTER PLAZA RM 619
Mailing City,St,Zip: SANTA ANA, CA 927120000
Gen County: Orange
TSD EPA ID: CAT080022148
TSD County: San Bernardino
Waste Category: Other organic solids
Disposal Method: H01
Tons: 0.003
Facility County: Orange

Year: 1999

Map ID
Direction
Distance
Distance (ft.)Site

MAP FINDINGS

EDR ID Number
Database(s) EPA ID Number

FEDERAL OCCUPATIONAL HEALTH (Continued)

S104566345

Gepaid: CAC001319776
Contact: FEDERAL OCCUPATIONAL HEALTH
Telephone: 9254254933
Mailing Name: Not reported
Mailing Address: 34 CIVIC CENTER PLAZA RM 619
Mailing City,St,Zip: SANTA ANA, CA 927120000
Gen County: Orange
TSD EPA ID: CAT080022148
TSD County: San Bernardino
Waste Category: Unspecified solvent mixture
Disposal Method: H01
Tons: 0.007
Facility County: Orange

53 GENERAL SERVICE
34 CIVIC CENTER PLZ RM 920
SANTA ANA, CA 92701

HIST UST U001578091
N/A

HIST UST:
Region: STATE
Facility ID: 00000060651
Facility Type: Other
Other Type: GOVERNMENT
Total Tanks: 0001
Contact Name: GLEAVES LOWE
Telephone: 7148362214
Owner Name: GENERAL SERVICES
Owner Address: 34 CIVIC CENTER PLAZA
Owner City,St,Zip: SANTA ANA, CA 92701

Tank Num: 001
Container Num: 1
Year Installed: 1975
Tank Capacity: 00005000
Tank Used for: PRODUCT
Type of Fuel: DIESEL
Tank Construction: 1/4 inches
Leak Detection: Visual, Stock Inventor

53 SANTA ANA FEDERAL BUILDING
34 CIVIC CENTER PLAZA
SANTA ANA, CA 92712

HAZNET 1002850188
N/A

HAZNET:
Year: 2002
Gepaid: CA8470090202
Contact: JANEMARIE G RODGERS
Telephone: 7143602014
Mailing Name: Not reported
Mailing Address: 24000 AVILA RD STE 4100
Mailing City,St,Zip: LAGUNA NIGUEL, CA 926770000
Gen County: Orange
TSD EPA ID: Not reported
TSD County: Los Angeles
Waste Category: Asbestos containing waste
Disposal Method: D80

Map ID
Direction
Distance
Distance (ft.)Site

MAP FINDINGS

EDR ID Number
Database(s) EPA ID Number

SANTA ANA FEDERAL BUILDING (Continued)

1002850188

Tons: 0.84
Facility County: Not reported

Year: 2002
Gepaid: CA8470090202
Contact: JANEMARIE G RODGERS
Telephone: 7143602014
Mailing Name: Not reported
Mailing Address: 24000 AVILA RD STE 4100
Mailing City,St,Zip: LAGUNA NIGUEL, CA 926770000
Gen County: Orange
TSD EPA ID: Not reported
TSD County: Los Angeles
Waste Category: Waste oil and mixed oil
Disposal Method: R01
Tons: 0.14
Facility County: Not reported

Year: 2000
Gepaid: CA8470090202
Contact: UNITED STATES GOVERNMENT
Telephone: 0000000000
Mailing Name: Not reported
Mailing Address: 24000 AVILA RD STE 4100
Mailing City,St,Zip: LAGUNA NIGUEL, CA 926770000
Gen County: Orange
TSD EPA ID: AZC950823111
TSD County: 99
Waste Category: Asbestos containing waste
Disposal Method: Not reported
Tons: 1.0113
Facility County: Orange

Year: 1997
Gepaid: CA8470090202
Contact: UNITED STATES GOVERNMENT
Telephone: 0000000000
Mailing Name: Not reported
Mailing Address: 24000 AVILA RD STE 4100
Mailing City,St,Zip: LAGUNA NIGUEL, CA 926770000
Gen County: Orange
TSD EPA ID: CAT000613976
TSD County: Orange
Waste Category: Unspecified organic liquid mixture
Disposal Method: H01
Tons: .2500
Facility County: Orange

Year: 1996
Gepaid: CA8470090202
Contact: UNITED STATES GOVERNMENT
Telephone: 0000000000
Mailing Name: Not reported
Mailing Address: 24000 AVILA RD STE 4100
Mailing City,St,Zip: LAGUNA NIGUEL, CA 926770000
Gen County: Orange
TSD EPA ID: CAT080013352

| Map ID Direction Distance Distance (ft.)Site | MAP FINDINGS | EDR ID Number | Database(s) | EPA ID Number |
|---|--------------|---------------|-------------|---------------|
|---|--------------|---------------|-------------|---------------|

SANTA ANA FEDERAL BUILDING (Continued)

1002850188

TSD County: Los Angeles
Waste Category: Tank bottom waste
Disposal Method: R01
Tons: .4170
Facility County: Orange

[Click this hyperlink](#) while viewing on your computer to access additional CA_HAZNET: detail in the EDR Site Report.

| | | | |
|----|--|--------------------------|-------------------|
| 53 | SANTA ANA FEDERAL BLDG 34 CIVIC CENTER PLZ SANTA ANA, CA 92701 | CA FID UST SWEEPS UST | S101619735 N/A |
|----|--|--------------------------|-------------------|

CA FID UST:

Facility ID: 30017067
Regulated By: UTNKA
Regulated ID: 00015621
Cortese Code: Not reported
SIC Code: Not reported
Facility Phone: 7145589180
Mail To: Not reported
Mailing Address: 24000 AVILA RD
Mailing Address 2: Not reported
Mailing City,St,Zip: SANTA ANA 92701
Contact: Not reported
Contact Phone: Not reported
DUNS Number: Not reported
NPDES Number: Not reported
EPA ID: Not reported
Comments: Not reported
Status: Active

Facility ID: 30017067
Regulated By: UTNKA
Regulated ID: 00060651
Cortese Code: Not reported
SIC Code: Not reported
Facility Phone: 7148362214
Mail To: Not reported
Mailing Address: 34 CIVIC CENTER PLZ
Mailing Address 2: Not reported
Mailing City,St,Zip: SANTA ANA 92701
Contact: Not reported
Contact Phone: Not reported
DUNS Number: Not reported
NPDES Number: Not reported
EPA ID: Not reported
Comments: Not reported
Status: Active

SWEEPS UST:

Status: A
Comp Number: 52
Number: 7
Board Of Equalization: Not reported
Ref Date: 11-06-92
Act Date: 11-06-92

| Map ID Direction Distance Distance (ft.)Site | MAP FINDINGS | EDR ID Number | Database(s) | EPA ID Number |
|---|--------------|---------------|-------------|---------------|
|---|--------------|---------------|-------------|---------------|

SANTA ANA FEDERAL BLDG (Continued)

S101619735

Created Date: 07-31-88
Tank Status: A
Owner Tank Id: DWGB-1159
Swrcb Tank Id: 30-020-000052-000001
Actv Date: 01-26-92
Capacity: 5000
Tank Use: M.V. FUEL
Stg: P
Content: DIESEL
Number Of Tanks: 1

| | | | |
|----|--|--------|-------------------|
| 53 | DEPARTMENT OF GENERAL SERVICES 28 CIVIC CENTER PLAZA SANTA ANA, CA 92701 | HAZNET | S103649055 N/A |
|----|--|--------|-------------------|

HAZNET:

Year: 2005
Gepaid: CAL000013902
Contact: GERARD GRAY
Telephone: 7145584657
Mailing Name: Not reported
Mailing Address: 28 CIVIC CENTER PLAZA
Mailing City,St,Zip: SANTA ANA, CA 927010000
Gen County: Orange
TSD EPA ID: AZD009015389
TSD County: 99
Waste Category: Paint sludge
Disposal Method: Not reported
Tons: 0.83
Facility County: Not reported

Year: 1998
Gepaid: CAL000013902
Contact: STATE OF CALIFORNIA
Telephone: 9163230749
Mailing Name: Not reported
Mailing Address: 1304 O ST STE 300
Mailing City,St,Zip: SACRAMENTO, CA 958140000
Gen County: Orange
TSD EPA ID: CAD008302903
TSD County: Los Angeles
Waste Category: Liquids with halogenated organic compounds >= 1,000 Mg./L
Disposal Method: R01
Tons: .9174
Facility County: Orange

Year: 1998
Gepaid: CAL000013902
Contact: STATE OF CALIFORNIA
Telephone: 9163230749
Mailing Name: Not reported
Mailing Address: 1304 O ST STE 300
Mailing City,St,Zip: SACRAMENTO, CA 958140000
Gen County: Orange
TSD EPA ID: CAT000646117
TSD County: Kings
Waste Category: Polychlorinated biphenyls and material containing PCBs
Disposal Method: D80

Map ID
Direction
Distance
Distance (ft.)Site

MAP FINDINGS

EDR ID Number
Database(s) EPA ID Number

DEPARTMENT OF GENERAL SERVICES (Continued)

S103649055

Tons: 3.3060
Facility County: Orange

Year: 1997
Gepaid: CAL000013902
Contact: STATE OF CALIFORNIA
Telephone: 9163230749
Mailing Name: Not reported
Mailing Address: 1304 O ST STE 300
Mailing City,St,Zip: SACRAMENTO, CA 958140000
Gen County: Orange
TSD EPA ID: CAD008302903
TSD County: Los Angeles
Waste Category: Liquids with halogenated organic compounds >= 1,000 Mg./L
Disposal Method: R01
Tons: .2085
Facility County: Orange

Year: 1996
Gepaid: CAL000013902
Contact: STATE OF CALIFORNIA
Telephone: 9163230749
Mailing Name: Not reported
Mailing Address: 1304 O ST STE 300
Mailing City,St,Zip: SACRAMENTO, CA 958140000
Gen County: Orange
TSD EPA ID: CAD008302903
TSD County: Los Angeles
Waste Category: Oxygenated solvents (acetone, butanol, ethyl acetate, etc.)
Disposal Method: H01
Tons: .3961
Facility County: Orange

[Click this hyperlink](#) while viewing on your computer to access
1 additional CA_HAZNET: record(s) in the EDR Site Report.

53 DGS/SANTA ANA STATE BUILDING 520 HAZNET S103649056
28 CIVIC CTR PLAZA RM 140 N/A
SANTA ANA, CA 92701

HAZNET:

Year: 2001
Gepaid: CAL000097694
Contact: RAY CAMACHO - BLDG MGR II
Telephone: 7145584657
Mailing Name: Not reported
Mailing Address: 1304 O ST STE 300
Mailing City,St,Zip: SACRAMENTO, CA 958145906
Gen County: Orange
TSD EPA ID: Not reported
TSD County: San Bernardino
Waste Category: Latex waste
Disposal Method: H01
Tons: 0.22
Facility County: Not reported

Year: 2000
Gepaid: CAL000097694

Map ID
Direction
Distance
Distance (ft.)Site

MAP FINDINGS

EDR ID Number
Database(s) EPA ID Number

DGS/SANTA ANA STATE BUILDING 520 (Continued)

S103649056

Contact: STATE DEPT GENERAL SERVICES
Telephone: 9163230749
Mailing Name: Not reported
Mailing Address: 1304 O ST STE 300
Mailing City,St,Zip: SACRAMENTO, CA 958145906
Gen County: Orange
TSD EPA ID: CAD008252405
TSD County: Los Angeles
Waste Category: Oxygenated solvents (acetone, butanol, ethyl acetate, etc.)
Disposal Method: R01
Tons: .2919
Facility County: Orange

Year: 2000
Gepaid: CAL000097694
Contact: STATE DEPT GENERAL SERVICES
Telephone: 9163230749
Mailing Name: Not reported
Mailing Address: 1304 O ST STE 300
Mailing City,St,Zip: SACRAMENTO, CA 958145906
Gen County: Orange
TSD EPA ID: CAD982444481
TSD County: San Bernardino
Waste Category: Latex waste
Disposal Method: R01
Tons: .2085
Facility County: Orange

Year: 1999
Gepaid: CAL000097694
Contact: STATE DEPT GENERAL SERVICES
Telephone: 9163230749
Mailing Name: Not reported
Mailing Address: 1304 O ST STE 300
Mailing City,St,Zip: SACRAMENTO, CA 958145906
Gen County: Orange
TSD EPA ID: CAD009007626
TSD County: Los Angeles
Waste Category: Asbestos containing waste
Disposal Method: D80
Tons: 2.5284
Facility County: Orange

Year: 1997
Gepaid: CAL000097694
Contact: STATE DEPT GENERAL SERVICES
Telephone: 9163230749
Mailing Name: Not reported
Mailing Address: 1304 O ST STE 300
Mailing City,St,Zip: SACRAMENTO, CA 958145906
Gen County: Orange
TSD EPA ID: CAT000646117
TSD County: Kings
Waste Category: Solids or sludges with halogenated organic compounds >= 1,000 Mg./L
Disposal Method: D80
Tons: 13.1633
Facility County: Orange

Map ID
Direction
Distance
Distance (ft.)Site

MAP FINDINGS

EDR ID Number
Database(s)
EPA ID Number

DGS/SANTA ANA STATE BUILDING 520 (Continued)

S103649056

[Click this hyperlink](#) while viewing on your computer to access
5 additional CA_HAZNET: record(s) in the EDR Site Report.

53 CAL ST, GEN SERV DEPT, BLDG &
28 CIVIC CTR PLAZA, ROOM 873
SANTA ANA, CA 92701

EMI S106827689
N/A

EMI:
Year: 1990
County Code: 30
Air Basin: SC
Facility ID: 45324
Air District Name: SC
SIC Code: 9199
Air District Name: SOUTH COAST AQMD
Community Health Air Pollution Info System: Not reported
Consolidated Emission Reporting Rule: Not reported
Total Organic Hydrocarbon Gases Tons/Yr: 0
Reactive Organic Gases Tons/Yr: 0
Carbon Monoxide Emissions Tons/Yr: 2
NOX - Oxides of Nitrogen Tons/Yr: 0
SOX - Oxides of Sulphur Tons/Yr: 0
Particulate Matter Tons/Yr: 0
Part. Matter 10 Micrometers & Smllir Tons/Yr: 0

53 CIVIC CENTER PARKING STRUCTURE
20 CIVIC CENTER DR
SANTA ANA, CA 92702

NPDES S101589377
CA FID UST N/A
SWEEPS UST

NPDES:
Npdes Number: CAS000002
Facility Status: Terminated
Agency Id: Not reported
Region: 8
Regulatory Measure Id: Not Available
Order No: Not reported
Regulatory Measure Type: Enrollee
Place Id: Not Available
WDID: 8 30C343300
Program Type: Construction
Adoption Date Of Regulatory Measure: N/A
Effective Date Of Regulatory Measure: 8/28/2006 12:43:00 PM
Expiration Date Of Regulatory Measure: Not reported
Termination Date Of Regulatory Measure: 6/29/2009
Discharge Name: Santa Ana City
Discharge Address: 20 Civic Center Plaza M 22
Discharge City: Santa Ana
Discharge State: Ca
Discharge Zip: 92701

CA FID UST:
Facility ID: 30008779
Regulated By: UTNKA
Regulated ID: Not reported
Cortese Code: Not reported
SIC Code: Not reported

Map ID
Direction
Distance
Distance (ft.)Site

MAP FINDINGS

EDR ID Number
Database(s)
EPA ID Number

CIVIC CENTER PARKING STRUCTURE (Continued)

S101589377

Facility Phone: 7146475400
Mail To: Not reported
Mailing Address: 20 CIVIC CENTER PLZ
Mailing Address 2: Not reported
Mailing City,St,Zip: SANTA ANA 92703
Contact: Not reported
Contact Phone: Not reported
DUNs Number: Not reported
NPDES Number: Not reported
EPA ID: Not reported
Comments: Not reported
Status: Active

SWEEPS UST:
Status: A
Comp Number: 486
Number: 4
Board Of Equalization: Not reported
Ref Date: 03-03-92
Act Date: 03-03-92
Created Date: 03-03-92
Tank Status: A
Owner Tank Id: Not reported
Swrcb Tank Id: 30-020-000486-000001
Actv Date: 11-06-92
Capacity: 1000
Tank Use: M.V. FUEL
Stg: P
Content: DIESEL
Number Of Tanks: 1

53 SANTA ANA POLICE DEPT.
24 CIVIC CENTER PLZ
SANTA ANA, CA 92701

HIST UST U001578119
SWEEPS UST N/A

HIST UST:
Region: STATE
Facility ID: 00000015621
Facility Type: Other
Other Type: POLICE STATION
Total Tanks: 0001
Contact Name: ROBERT A. WILLIAMS
Telephone: 7148344801
Owner Name: CITY OF SANTA ANA
Owner Address: 20 CIVIC CENTER PLAZA
Owner City,St,Zip: SANTA ANA, CA 92701

Tank Num: 001
Container Num: F 994760
Year Installed: 1971
Tank Capacity: 00009940
Tank Used for: PRODUCT
Type of Fuel: UNLEADED
Tank Construction: Not reported
Leak Detection: Stock Inventor

Map ID
Direction
Distance
Distance (ft.)Site

MAP FINDINGS

EDR ID Number
Database(s)
EPA ID Number

SANTA ANA POLICE DEPT. (Continued)

U001578119

SWEEPS UST:

Status: Not reported
Comp Number: 51
Number: Not reported
Board Of Equalization: Not reported
Ref Date: Not reported
Act Date: Not reported
Created Date: Not reported
Tank Status: Not reported
Owner Tank Id: Not reported
Swrcb Tank Id: 30-020-000051-000001
Actv Date: Not reported
Capacity: 12000
Tank Use: M.V. FUEL
Stg: PRODUCT
Content: REG UNLEADED
Number Of Tanks: 1

53 CITY OF SANTA ANA
20 CIVIC CENTER PLAZA
SANTA ANA, CA 92702

HAZNET S103986628
N/A

HAZNET:

Year: 2003
Gepaid: CAC002351055
Contact: DAVID GOLLINGER
Telephone: 7145434902
Mailing Name: Not reported
Mailing Address: 20 CIVIC CENTER PLAZA
Mailing City,St,Zip: SANTA ANA, CA 927020000
Gen County: Orange
TSD EPA ID: CAD028409019
TSD County: Orange
Waste Category: Other organic solids
Disposal Method: H01
Tons: 0.1
Facility County: Orange

Year: 1998
Gepaid: CAC001253888
Contact: CITY OF SANTA ANA
Telephone: 0000000000
Mailing Name: Not reported
Mailing Address: 500 WEST SANTA ANA BLVD #300
Mailing City,St,Zip: SANTA ANA, CA 927020000
Gen County: Orange
TSD EPA ID: AZC950823111
TSD County: 99
Waste Category: Asbestos containing waste
Disposal Method: Not reported
Tons: 3.3712
Facility County: Orange

Map ID
Direction
Distance
Distance (ft.)Site

MAP FINDINGS

EDR ID Number
Database(s)
EPA ID Number

53 CITY OF SANTA ANA - PUBLIC WORKS
20 CIVIC CENTER PL M-21
SANTA ANA, CA 92701

HAZNET S108202431
N/A

HAZNET:

Year: 2008
Gepaid: CAH111001108
Contact: MARY GONZALES
Telephone: 7146475088
Mailing Name: Not reported
Mailing Address: 20 CIVIC CENTER PL M-21
Mailing City,St,Zip: SANTA ANA, CA 92701
Gen County: Orange
TSD EPA ID: CAD982444481
TSD County: San Bernardino
Waste Category: Waste oil and mixed oil
Disposal Method: OTHER TREATMENT
Tons: 0.75
Facility County: Orange

Year: 2008
Gepaid: CAH111001108
Contact: MARY GONZALES
Telephone: 7146475088
Mailing Name: Not reported
Mailing Address: 20 CIVIC CENTER PL M-21
Mailing City,St,Zip: SANTA ANA, CA 92701
Gen County: Orange
TSD EPA ID: CAD982444481
TSD County: San Bernardino
Waste Category: Household waste
Disposal Method: STORAGE, BULKING, AND/OR TRANSFER OFF SITE--NO TREATMENT/RECOVERY
(H010-H129) OR (H131-H135)
Tons: 0.7385
Facility County: Orange

Year: 2007
Gepaid: CAH111001108
Contact: MARY GONZALES
Telephone: 7146475088
Mailing Name: Not reported
Mailing Address: 20 CIVIC CENTER PL M-21
Mailing City,St,Zip: SANTA ANA, CA 92701
Gen County: Orange
TSD EPA ID: OKD987084068
TSD County: 99
Waste Category: Household waste
Disposal Method: Not reported
Tons: 0.17
Facility County: Orange

Year: 2007
Gepaid: CAH111001108
Contact: MARY GONZALES
Telephone: 7146475088
Mailing Name: Not reported
Mailing Address: 20 CIVIC CENTER PL M-21
Mailing City,St,Zip: SANTA ANA, CA 92701
Gen County: Orange

Map ID
Direction
Distance
Distance (ft.)Site

MAP FINDINGS

EDR ID Number
Database(s)
EPA ID Number

CITY OF SANTA ANA - PUBLIC WORKS (Continued)

S108202431

TSD EPA ID: OKD987084068
TSD County: 99
Waste Category: Household waste
Disposal Method: STORAGE, BULKING, AND/OR TRANSFER OFF SITE--NO TREATMENT/RECOVERY (H010-H129) OR (H131-H135)
Tons: 0.09
Facility County: Orange
Year: 2007
Gepaid: CAH111001108
Contact: MARY GONZALES
Telephone: 7146475088
Mailing Name: Not reported
Mailing Address: 20 CIVIC CENTER PL M-21
Mailing City,St,Zip: SANTA ANA, CA 92701
Gen County: Orange
TSD EPA ID: NVR000037432
TSD County: 99
Waste Category: Household waste
Disposal Method: Not reported
Tons: 0.06
Facility County: Orange

[Click this hyperlink](#) while viewing on your computer to access 2 additional CA_HAZNET: record(s) in the EDR Site Report.

53 CITY HALL ANNEX
20 CIVIC CENTER PLZ
SANTA ANA, CA 92701

HAZNET

S108201745
N/A

HAZNET:
Year: 2005
Gepaid: CAC002588074
Contact: RANDY WINTERS/PUMPER
Telephone: 7144122903
Mailing Name: Not reported
Mailing Address: 1143 E FIRST ST
Mailing City,St,Zip: SANTA ANA, CA 92701
Gen County: Orange
TSD EPA ID: AZC950823111
TSD County: 99
Waste Category: Asbestos containing waste
Disposal Method: D80
Tons: 0.5
Facility County: Not reported

53 CITY OF SANTA ANA
20 CIVIC CENTER PLAZA
SANTA ANA, CA 92702

FINDS

1008041368
N/A

FINDS:
Registry ID: 110013149752
Environmental Interest/Information System
SDWIS [WS] (Safe Drinking Water Information System (Water System)).

Map ID
Direction
Distance
Distance (ft.)Site

MAP FINDINGS

EDR ID Number
Database(s)
EPA ID Number

CITY OF SANTA ANA (Continued)

1008041368

Water Systems can have one or more water system facilities. The water system will purchase water from several facilities. Drinking water information is stored in EPA's SDWIS, which contains information about public water systems and their violations of EPA's regulations for safe drinking water. These statutes and accompanying regulations establish maximum contaminant levels (MCL), treatment techniques, and monitoring and reporting requirements to ensure that water provided to customers is safe for human consumption.

53 COUNTY OF ORANGE RDMD FACILITY OPERATIONS
12 CIVIC CENTER PLZ RM G44
SANTA ANA, CA 92701

HAZNET

S109425365
N/A

HAZNET:
Year: 2007
Gepaid: CAC002619338
Contact: RON LEMAS
Telephone: 7146673281
Mailing Name: Not reported
Mailing Address: 1143 E FRUIT ST
Mailing City,St,Zip: SANTA ANA, CA 927014204
Gen County: Orange
TSD EPA ID: CAD009007626
TSD County: Los Angeles
Waste Category: Asbestos containing waste
Disposal Method: LANDFILL OR SURFACE IMPOUNDMENT THAT WILL BE CLOSED AS LANDFILL(TO INCLUDE ON-SITE TREATMENT AND/OR STABILIZATION)
Tons: 0.4
Facility County: Orange

53 12 CIVIC CENTER PLAZA
12 CIVIC CENTER PLAZA
SANTA ANA, CA 92705

HAZNET

S106087828
N/A

HAZNET:
Year: 2008
Gepaid: CAC002634343
Contact: AARON EBEL
Telephone: 9492539032
Mailing Name: Not reported
Mailing Address: 1152 E FRUIT ST BLDG 1
Mailing City,St,Zip: SANTA ANA, CA 92701
Gen County: Orange
TSD EPA ID: AZC950823111
TSD County: 99
Waste Category: Asbestos containing waste
Disposal Method: LANDFILL OR SURFACE IMPOUNDMENT THAT WILL BE CLOSED AS LANDFILL(TO INCLUDE ON-SITE TREATMENT AND/OR STABILIZATION)
Tons: 30
Facility County: Orange
Year: 2002
Gepaid: CAC002553392
Contact: NIEL J TABITZKY
Telephone: 7145677712

| Map ID Direction Distance Distance (ft.)Site | MAP FINDINGS | EDR ID Number | Database(s) | EPA ID Number |
|---|--------------|---------------|-------------|---------------|
|---|--------------|---------------|-------------|---------------|

| | | | | |
|-----------------------------------|--------------------------------------|------------|--|--|
| 12 CIVIC CENTER PLAZA (Continued) | | S106087828 | | |
| Mailing Name: | Not reported | | | |
| Mailing Address: | 12 CIVIC CENTER PLAZA | | | |
| Mailing City,St,Zip: | SANTA ANA, CA 92705 | | | |
| Gen County: | Orange | | | |
| TSD EPA ID: | Not reported | | | |
| TSD County: | Orange | | | |
| Waste Category: | Contaminated soil from site clean-up | | | |
| Disposal Method: | H01 | | | |
| Tons: | 1.60 | | | |
| Facility County: | Not reported | | | |

| | | | |
|----|---|--------|-------------------|
| 53 | FARM USED OIL ORANGE COUNTY 10 CIVIC CENTER PLAZA SANTA ANA, CA 92701 | HAZNET | S109932666 N/A |
|----|---|--------|-------------------|

HAZNET:

| | |
|----------------------|---|
| Year: | 2008 |
| Gepaid: | CAF000000030 |
| Contact: | CINDY RILEY |
| Telephone: | 9162550879 |
| Mailing Name: | Not reported |
| Mailing Address: | 8810 CAL CENTER DR |
| Mailing City,St,Zip: | SACRAMENTO, CA 95826 |
| Gen County: | Orange |
| TSD EPA ID: | CAD097030993 |
| TSD County: | Los Angeles |
| Waste Category: | Other organic solids |
| Disposal Method: | STORAGE, BULKING, AND/OR TRANSFER OFF SITE--NO TREATMENT/RECOVERY (H010-H129) OR (H131-H135) |
| Tons: | 0.15 |
| Facility County: | Orange |

| | | | |
|----|---|--------|-------------------|
| 53 | CNTY ORANGE HALL OF ADMINISTRATION 10 CIVIC CENTER DR SANTA ANA, CA 92701 | HAZNET | S103957901 N/A |
|----|---|--------|-------------------|

HAZNET:

| | |
|----------------------|---|
| Year: | 1998 |
| Gepaid: | CAC001312936 |
| Contact: | CNTY ORANGE |
| Telephone: | 7145677772 |
| Mailing Name: | Not reported |
| Mailing Address: | 1143 E FRUIT ST |
| Mailing City,St,Zip: | SANTA ANA, CA 927010000 |
| Gen County: | Orange |
| TSD EPA ID: | CAT080013352 |
| TSD County: | Los Angeles |
| Waste Category: | Aqueous solution with total organic residues 10 percent or more |
| Disposal Method: | R01 |
| Tons: | .7714 |
| Facility County: | Orange |

| Map ID Direction Distance Distance (ft.)Site | MAP FINDINGS | EDR ID Number | Database(s) | EPA ID Number |
|---|--------------|---------------|-------------|---------------|
|---|--------------|---------------|-------------|---------------|

| | | | |
|----|--|------------------------------------|-------------------|
| 53 | COUNTY OF ORANGE HALL OF ADMIN 10 CIVIC CENTER PLZ SANTA ANA, CA 92702 | CA FID UST SWEEPS UST HAZNET | S101589662 N/A |
|----|--|------------------------------------|-------------------|

CA FID UST:

| | |
|----------------------|-----------------|
| Facility ID: | 30017799 |
| Regulated By: | UTNKA |
| Regulated ID: | Not reported |
| Cortese Code: | Not reported |
| SIC Code: | Not reported |
| Facility Phone: | 7145677744 |
| Mail To: | Not reported |
| Mailing Address: | 1143 E FRUIT ST |
| Mailing Address 2: | Not reported |
| Mailing City,St,Zip: | SANTA ANA 92702 |
| Contact: | Not reported |
| Contact Phone: | Not reported |
| DUNs Number: | Not reported |
| NPDES Number: | Not reported |
| EPA ID: | Not reported |
| Comments: | Not reported |
| Status: | Active |

SWEEPS UST:

| | |
|------------------------|----------------------|
| Status: | A |
| Comp Number: | 182 |
| Number: | 5 |
| Board Of Equalization: | Not reported |
| Ref Date: | 11-06-92 |
| Act Date: | 11-06-92 |
| Created Date: | 03-04-92 |
| Tank Status: | A |
| Owner Tank Id: | 1 |
| Swrcb Tank Id: | 30-020-000182-000001 |
| Actv Date: | 03-04-92 |
| Capacity: | 1500 |
| Tank Use: | M.V. FUEL |
| Stg: | P |
| Content: | DIESEL |
| Number Of Tanks: | 1 |

HAZNET:

| | |
|----------------------|---|
| Year: | 2007 |
| Gepaid: | CAC002622676 |
| Contact: | RON LEMAS |
| Telephone: | 7146672381 |
| Mailing Name: | Not reported |
| Mailing Address: | 1143 E FRUIT ST |
| Mailing City,St,Zip: | SANTA ANA, CA 927014204 |
| Gen County: | Orange |
| TSD EPA ID: | CAT080013352 |
| TSD County: | Los Angeles |
| Waste Category: | Tank bottom waste |
| Disposal Method: | OTHER RECOVERY OF RECLAMATION FOR REUSE INCLUDING ACID REGENERATION, ORGANICS RECOVERY ECT |
| Tons: | 0.02 |
| Facility County: | Orange |

| Map ID | Direction | Distance | Distance (ft.)Site | Database(s) | EDR ID Number | EPA ID Number |
|--------|-----------|----------|--------------------|-------------|---------------|---------------|
|--------|-----------|----------|--------------------|-------------|---------------|---------------|

| | | | | | | |
|----|--------------------------|----------|--|-----|------------|-----|
| 53 | COUNTY OF ORANGE - HOA | | | UST | U003781976 | N/A |
| | 10 W. CIVIC CENTER PLAZA | | | | | |
| | SANTA ANA, CA 92701 | | | | | |
| | UST: | | | | | |
| | Facility ID: | 8811 | | | | |
| | Latitude: | 33.74851 | | | | |
| | Longitude: | -117.874 | | | | |

| | | | | | | |
|----|------------------------|------------------------------------|--|--------|------------|-----|
| 53 | HALL OF ADMINISTRATION | | | HAZNET | S108208425 | N/A |
| | 10 CIVIC CENTER PLZ | | | | | |
| | SANTA ANA, CA 92701 | | | | | |
| | HAZNET: | | | | | |
| | Year: | 2005 | | | | |
| | Gepaid: | CAC002597406 | | | | |
| | Contact: | RON LEMAS | | | | |
| | Telephone: | 7145676523 | | | | |
| | Mailing Name: | Not reported | | | | |
| | Mailing Address: | 1143 E FRUIT ST | | | | |
| | Mailing City,St,Zip: | SANTA ANA, CA 927014204 | | | | |
| | Gen County: | Orange | | | | |
| | TSD EPA ID: | CAD980884183 | | | | |
| | TSD County: | Sacramento | | | | |
| | Waste Category: | Unspecified organic liquid mixture | | | | |
| | Disposal Method: | Not reported | | | | |
| | Tons: | 0.37 | | | | |
| | Facility County: | Not reported | | | | |

| | | | | | | |
|----|---------------------|------------------|--|------|------------|-----|
| 54 | UNOCAL #5598 | | | LUST | S105960696 | N/A |
| | 315 N. GRAND AVE | | | | | |
| | SANTA ANA, CA 92701 | | | | | |
| | LUST REG 8: | | | | | |
| | Region: | 8 | | | | |
| | County: | Orange | | | | |
| | Regional Board: | Santa Ana Region | | | | |
| | Facility Status: | Case Closed | | | | |
| | Case Number: | 083002004T | | | | |
| | Local Case Num: | Not reported | | | | |
| | Case Type: | Soil only | | | | |
| | Substance: | Waste Oil | | | | |
| | Qty Leaked: | Not reported | | | | |
| | Abate Method: | Vapor Extraction | | | | |
| | Cross Street: | 4TH | | | | |
| | Enf Type: | CLOS | | | | |
| | Funding: | Not reported | | | | |
| | How Discovered: | Tank Closure | | | | |
| | How Stopped: | Not reported | | | | |
| | Leak Cause: | UNK | | | | |
| | Leak Source: | Tank | | | | |
| | Global ID: | T0605901496 | | | | |
| | How Stopped Date: | Not reported | | | | |
| | Enter Date: | 1/6/1992 | | | | |
| | Review Date: | Not reported | | | | |
| | Prelim Assess: | 1/10/1992 | | | | |
| | Discover Date: | 9/11/1991 | | | | |
| | Enforcement Date: | Not reported | | | | |

| Map ID | Direction | Distance | Distance (ft.)Site | Database(s) | EDR ID Number | EPA ID Number |
|--------|-----------|----------|--------------------|-------------|---------------|---------------|
|--------|-----------|----------|--------------------|-------------|---------------|---------------|

| | | | | | | |
|--|--------------------------|---|--|--|--|------------|
| | UNOCAL #5598 (Continued) | | | | | S105960696 |
| | Close Date: | 11/6/1998 | | | | |
| | Workplan: | 12/20/1991 | | | | |
| | Pollution Char: | Not reported | | | | |
| | Remed Plan: | Not reported | | | | |
| | Remed Action: | Not reported | | | | |
| | Monitoring: | 1/16/1997 | | | | |
| | Enter Date: | 1/6/1992 | | | | |
| | GW Qualifies: | Not reported | | | | |
| | Soil Qualifies: | Not reported | | | | |
| | Operator: | Not reported | | | | |
| | Facility Contact: | Not reported | | | | |
| | Interim: | Not reported | | | | |
| | Oversite Program: | LUST | | | | |
| | Latitude: | 33.7476525 | | | | |
| | Longitude: | -117.8515719 | | | | |
| | MTBE Date: | Not reported | | | | |
| | Max MTBE GW: | Not reported | | | | |
| | MTBE Concentration: | 0 | | | | |
| | Max MTBE Soil: | Not reported | | | | |
| | MTBE Fuel: | 0 | | | | |
| | MTBE Tested: | Not Required to be Tested. | | | | |
| | MTBE Class: | * | | | | |
| | Staff: | NOM | | | | |
| | Staff Initials: | JB | | | | |
| | Lead Agency: | Regional Board | | | | |
| | Local Agency: | Santa Ana, Orange County | | | | |
| | Hydr Basin #: | COASTAL PLAIN OF ORA | | | | |
| | Beneficial: | Not reported | | | | |
| | Priority: | Not reported | | | | |
| | Cleanup Fund Id: | Not reported | | | | |
| | Work Suspended: | Not reported | | | | |
| | Summary: | TANKS: 280 W.O. TANK-11 HOLES. CONFIRMATION BORING REPORT DATED 1/16/97 | | | | |

| | | | | | | |
|----|---------------------|--------------------------------|--|----------|------------|-----|
| 54 | STATION #5598 | | | HIST UST | U001578122 | N/A |
| | 315 N GRAND AVE | | | | | |
| | SANTA ANA, CA 92701 | | | | | |
| | HIST UST: | | | | | |
| | Region: | STATE | | | | |
| | Facility ID: | 00000043755 | | | | |
| | Facility Type: | Gas Station | | | | |
| | Other Type: | Not reported | | | | |
| | Total Tanks: | 0001 | | | | |
| | Contact Name: | MAHOOD KIKALAYE | | | | |
| | Telephone: | 7145425151 | | | | |
| | Owner Name: | UNION OIL COMPANY OF CALIFORNI | | | | |
| | Owner Address: | 1450 FRAZEE ROAD | | | | |
| | Owner City,St,Zip: | SAN DIEGO, CA 92108 | | | | |
| | Tank Num: | 001 | | | | |
| | Container Num: | 5598-00 | | | | |
| | Year Installed: | 1966 | | | | |
| | Tank Capacity: | 00000000 | | | | |
| | Tank Used for: | WASTE | | | | |
| | Type of Fuel: | Not reported | | | | |
| | Tank Construction: | 6 inches | | | | |
| | Leak Detection: | Visual | | | | |

| Map ID | Direction | Distance | Distance (ft.)Site | Database(s) | EDR ID Number | EPA ID Number |
|--------|-----------|----------|--------------------|-------------|---------------|---------------|
|--------|-----------|----------|--------------------|-------------|---------------|---------------|

| | | | |
|----|--------------------------------|----------|------------|
| 54 | UNION OIL SERVICE STATION #559 | HIST UST | U001578132 |
| | 315 N GRAND AVE | | N/A |
| | SANTA ANA, CA 92701 | | |

HIST UST:

Region: STATE
Facility ID: 00000055220
Facility Type: Gas Station
Other Type: Not reported
Total Tanks: 0003
Contact Name: MAHMOOD KIKALAYE
Telephone: 7145425151
Owner Name: UNION OIL COMPANY OF CALIFORNI
Owner Address: 123 CAMINO DELA REINA
Owner City,St,Zip: SAN DIEGO, CA 92108

Tank Num: 001
Container Num: 1
Year Installed: 1966
Tank Capacity: 00000280
Tank Used for: WASTE
Type of Fuel: WASTE OIL
Tank Construction: Not reported
Leak Detection: None

Tank Num: 002
Container Num: 2
Year Installed: 1966
Tank Capacity: 00010000
Tank Used for: PRODUCT
Type of Fuel: UNLEADED
Tank Construction: Not reported
Leak Detection: Stock Inventor, 10

Tank Num: 003
Container Num: 3
Year Installed: 1966
Tank Capacity: 00010000
Tank Used for: PRODUCT
Type of Fuel: PREMIUM
Tank Construction: Not reported
Leak Detection: Stock Inventor, 10

| | | | |
|----|---------------------|------------|------------|
| 54 | UNOCAL CORPORATION | CA FID UST | S101589073 |
| | 315 N GRAND AVE | SWEEPS UST | N/A |
| | SANTA ANA, CA 92701 | | |

CA FID UST:

Facility ID: 30001239
Regulated By: UTKI
Regulated ID: 00055220
Cortese Code: Not reported
SIC Code: Not reported
Facility Phone: Not reported
Mail To: Not reported
Mailing Address: 17700 CASTLETON
Mailing Address 2: Not reported
Mailing City,St,Zip: SANTA ANA 92701
Contact: Not reported
Contact Phone: Not reported

| Map ID | Direction | Distance | Distance (ft.)Site | Database(s) | EDR ID Number | EPA ID Number |
|--------|-----------|----------|--------------------|-------------|---------------|---------------|
|--------|-----------|----------|--------------------|-------------|---------------|---------------|

| | | | |
|--|--------------------------------|--|------------|
| | UNOCAL CORPORATION (Continued) | | S101589073 |
|--|--------------------------------|--|------------|

DUNs Number: Not reported
NPDES Number: Not reported
EPA ID: Not reported
Comments: Not reported
Status: Inactive

SWEEPS UST:

Status: Not reported
Comp Number: 103
Number: Not reported
Board Of Equalization: Not reported
Ref Date: Not reported
Act Date: Not reported
Created Date: Not reported
Tank Status: Not reported
Owner Tank Id: Not reported
Swrcb Tank Id: 30-020-000103-000001
Actv Date: Not reported
Capacity: 280
Tank Use: OIL
Stg: WASTE
Content: WASTE OIL
Number Of Tanks: 3

Status: Not reported
Comp Number: 103
Number: Not reported
Board Of Equalization: Not reported
Ref Date: Not reported
Act Date: Not reported
Created Date: Not reported
Tank Status: Not reported
Owner Tank Id: Not reported
Swrcb Tank Id: 30-020-000103-000002
Actv Date: Not reported
Capacity: 9950
Tank Use: M.V. FUEL
Stg: PRODUCT
Content: REG UNLEADED
Number Of Tanks: Not reported

Status: Not reported
Comp Number: 103
Number: Not reported
Board Of Equalization: Not reported
Ref Date: Not reported
Act Date: Not reported
Created Date: Not reported
Tank Status: Not reported
Owner Tank Id: Not reported
Swrcb Tank Id: 30-020-000103-000003
Actv Date: Not reported
Capacity: 9950
Tank Use: M.V. FUEL
Stg: PRODUCT
Content: REG UNLEADED
Number Of Tanks: Not reported

| Map ID Direction Distance Distance (ft.)Site | MAP FINDINGS | EDR ID Number | Database(s) | EPA ID Number | |
|---|--|---------------|-------------------|---------------|--|
| 54 | THRIFTY OIL #377/ ARCO #7741 324 GRAND AVE SANTA ANA, CA 92701 LUST REG 8: Region: 8 County: Orange Regional Board: Santa Ana Region Facility Status: Preliminary site assessment workplan submitted Case Number: 083002247T Local Case Num: Not reported Case Type: Aquifer affected Substance: Gasoline Qty Leaked: Not reported Abate Method: Not reported Cross Street: CHESTNUT Enf Type: SEL Funding: Not reported How Discovered: Tank Test How Stopped: Not reported Leak Cause: UNK Leak Source: Piping Global ID: T0605901646 How Stopped Date: 2/17/1993 Enter Date: 6/21/1993 Review Date: 5/1/1997 Prelim Assess: Not reported Discover Date: 2/17/1993 Enforcement Date: 11/2/1999 Close Date: Not reported Workplan: 1/1/1965 Pollution Char: 10/23/2003 Remed Plan: 9/26/2000 Remed Action: 10/26/2003 Monitoring: Not reported Enter Date: 6/21/1993 GW Qualifies: = Soil Qualifies: = Operator: Not reported Facility Contact: Not reported Interim: Not reported Oversite Program: LUST Latitude: 33.74292548 Longitude: -117.8508189 MTBE Date: 6/6/2001 Max MTBE GW: 8940 MTBE Concentration: 3 Max MTBE Soil: 109 MTBE Fuel: 1 MTBE Tested: MTBE Detected. Site tested for MTBE & MTBE detected MTBE Class: A Staff: VJJ Staff Initials: JB Lead Agency: Regional Board Local Agency: Santa Ana, Orange County Hydr Basin #: COASTAL PLAIN OF ORA Beneficial: PROC, IND, MUN Priority: Not reported Cleanup Fund Id: Not reported | LUST | S103943624 N/A | | |

| Map ID Direction Distance Distance (ft.)Site | MAP FINDINGS | EDR ID Number | Database(s) | EPA ID Number | |
|---|--|-------------------|-------------------|---------------|--|
| | THRIFTY OIL #377/ ARCO #7741 (Continued) Work Suspended: Not reported Summary: 11/2/99 - mtg w/SAFD, gw case, referred to RB, 2/14/00 - postponed VES extended test | S103943624 | | | |
| 54 | REMINGTON ELEMENTARY REDEVELOPMENT 1325 EAST FOURTH STREET SANTA ANA, CA 92701 SCH: Facility ID: 30820004 Site Type: School Investigation Site Type Detail: School Site Mgmt. Req.: NONE SPECIFIED Acres: 4 National Priorities List: NO Cleanup Oversight Agencies: SMBRP Lead Agency: SMBRP Lead Agency Description: DTSC - Site Mitigation And Brownfield Reuse Program Project Manager: Not reported Supervisor: * Triss Chesney Division Branch: Cleanup Cypress Site Code: 404321 Assembly: 69 Senate: 34 Special Program Status: Not reported Status: Inactive - Needs Evaluation Status Date: 2005-09-12 00:00:00 Restricted Use: NO Funding: School District Latitude: 33.743323891627 Longitude: -117.84678003091 APN: NONE SPECIFIED Past Use: * EDUCATIONAL SERVICES Potential COC: NONE SPECIFIED Confirmed COC: NONE SPECIFIED Potential Description: NONE SPECIFIED Alias Name: REMINGTON ELEMENTARY REDEVELOPMENT Alias Type: Alternate Name Alias Name: SANTA ANA UNIFIED SCHOOL DISTRICT Alias Type: Alternate Name Alias Name: SANTA ANA USD-REMINGTON ELEM REDVELOPMNT Alias Type: Alternate Name Alias Name: 404321 Alias Type: Project Code (Site Code) Alias Name: 30820004 Alias Type: Envirostor ID Number Completed Info: Completed Area Name: PROJECT WIDE Completed Sub Area Name: Not reported Completed Document Type: Preliminary Endangerment Assessment Workplan Completed Date: 2002-09-01 00:00:00 Comments: approved wp Completed Area Name: PROJECT WIDE Completed Sub Area Name: Not reported Completed Document Type: Inactive Status Letter | SCH ENVIROSTOR | S105628711 N/A | | |

Map ID
Direction
Distance
Distance (ft.)Site

MAP FINDINGS

EDR ID Number
Database(s) EPA ID Number

REMINGTON ELEMENTARY REDEVELOPMENT (Continued)

S105628711

Completed Date: 2003-07-14 00:00:00
Comments: inactive status letter. Requested project update or terminate project letter 7/14/03

Completed Area Name: PROJECT WIDE
Completed Sub Area Name: Not reported
Completed Document Type: Cost Recovery Closeout Memo
Completed Date: 2003-09-11 00:00:00
Comments: Not reported

Completed Area Name: PROJECT WIDE
Completed Sub Area Name: Not reported
Completed Document Type: Environmental Oversight Agreement
Completed Date: 2002-07-23 00:00:00
Comments: Not reported

Completed Area Name: PROJECT WIDE
Completed Sub Area Name: Not reported
Completed Document Type: Site Inspections/Visit (Non LUR)
Completed Date: 2002-03-27 00:00:00
Comments: Not reported

Future Area Name: Not reported
Future Sub Area Name: Not reported
Future Document Type: Not reported
Future Due Date: Not reported
Schedule Area Name: Not reported
Schedule Sub Area Name: Not reported
Schedule Document Type: Not reported
Schedule Due Date: Not reported
Schedule Revised Date: Not reported

ENVIROSTOR:

Site Type: School Investigation
Site Type Detailed: School
Acres: 4
NPL: NO
Regulatory Agencies: SMBRP
Lead Agency: SMBRP
Program Manager: Not reported
Supervisor: * Triss Chesney
Division Branch: Cleanup Cypress
Facility ID: 30820004
Site Code: 404321
Assembly: 69
Senate: 34
Special Program: Not reported
Status: Inactive - Needs Evaluation
Status Date: 2005-09-12 00:00:00
Restricted Use: NO
Site Mgmt. Req.: NONE SPECIFIED
Funding: School District
Latitude: 33.743323891627
Longitude: -117.84678003091
APN: NONE SPECIFIED
Past Use: * EDUCATIONAL SERVICES
Potential COC: NONE SPECIFIED

Map ID
Direction
Distance
Distance (ft.)Site

MAP FINDINGS

EDR ID Number
Database(s) EPA ID Number

REMINGTON ELEMENTARY REDEVELOPMENT (Continued)

S105628711

Confirmed COC: NONE SPECIFIED
Potential Description: NONE SPECIFIED
Alias Name: REMINGTON ELEMENTARY REDEVELOPMENT
Alias Type: Alternate Name
Alias Name: SANTA ANA UNIFIED SCHOOL DISTRICT
Alias Type: Alternate Name
Alias Name: SANTA ANA USD-REMINGTON ELEM REDVELOPMNT
Alias Type: Alternate Name
Alias Name: 404321
Alias Type: Project Code (Site Code)
Alias Name: 30820004
Alias Type: Envirostor ID Number

Completed Info:
Completed Area Name: PROJECT WIDE
Completed Sub Area Name: Not reported
Completed Document Type: Preliminary Endangerment Assessment Workplan
Completed Date: 2002-09-01 00:00:00
Comments: approved wp

Completed Area Name: PROJECT WIDE
Completed Sub Area Name: Not reported
Completed Document Type: Inactive Status Letter
Completed Date: 2003-07-14 00:00:00
Comments: inactive status letter. Requested project update or terminate project letter 7/14/03

Completed Area Name: PROJECT WIDE
Completed Sub Area Name: Not reported
Completed Document Type: Cost Recovery Closeout Memo
Completed Date: 2003-09-11 00:00:00
Comments: Not reported

Completed Area Name: PROJECT WIDE
Completed Sub Area Name: Not reported
Completed Document Type: Environmental Oversight Agreement
Completed Date: 2002-07-23 00:00:00
Comments: Not reported

Completed Area Name: PROJECT WIDE
Completed Sub Area Name: Not reported
Completed Document Type: Site Inspections/Visit (Non LUR)
Completed Date: 2002-03-27 00:00:00
Comments: Not reported

Future Area Name: Not reported
Future Sub Area Name: Not reported
Future Document Type: Not reported
Future Due Date: Not reported
Schedule Area Name: Not reported
Schedule Sub Area Name: Not reported
Schedule Document Type: Not reported
Schedule Due Date: Not reported
Schedule Revised Date: Not reported

Map ID
Direction
Distance
Distance (ft.)Site

MAP FINDINGS

EDR ID Number
Database(s)
EPA ID Number

54 STATION 033
401 N GRAND AVE
SANTA ANA, CA 92701

HIST UST U001578123
N/A

HIST UST:

Region: STATE
Facility ID: 00000012749
Facility Type: Gas Station
Other Type: Not reported
Total Tanks: 0005
Contact Name: Not reported
Telephone: 2139275339
Owner Name: CALIFORNIA TARGET ENTERPRISES,
Owner Address: 12739 LAKEWOOD BLVD.
Owner City,St,Zip: DOWNEY, CA 90242

Tank Num: 001
Container Num: 33-1
Year Installed: Not reported
Tank Capacity: 00010000
Tank Used for: PRODUCT
Type of Fuel: REGULAR
Tank Construction: Not reported
Leak Detection: Stock Inventor

Tank Num: 002
Container Num: 32-2
Year Installed: Not reported
Tank Capacity: 00010000
Tank Used for: PRODUCT
Type of Fuel: UNLEADED
Tank Construction: Not reported
Leak Detection: Stock Inventor

Tank Num: 003
Container Num: 33-3
Year Installed: Not reported
Tank Capacity: 00010000
Tank Used for: PRODUCT
Type of Fuel: PREMIUM
Tank Construction: Not reported
Leak Detection: Stock Inventor

Tank Num: 004
Container Num: 33-J
Year Installed: Not reported
Tank Capacity: 00010000
Tank Used for: PRODUCT
Type of Fuel: DIESEL
Tank Construction: Not reported
Leak Detection: Stock Inventor

Tank Num: 005
Container Num: 33-5
Year Installed: Not reported
Tank Capacity: 00000000
Tank Used for: WASTE
Type of Fuel: WASTE OIL
Tank Construction: Not reported

Map ID
Direction
Distance
Distance (ft.)Site

MAP FINDINGS

EDR ID Number
Database(s)
EPA ID Number

STATION 033 (Continued)

Leak Detection: Visual

U001578123

54 G & M OIL COMPANY #49
401 N GRAND AVE
SANTA ANA, CA 92701

CA FID UST S101619749
SWEEPS UST N/A
HAZNET

CA FID UST:

Facility ID: 30015302
Regulated By: UTNKA
Regulated ID: 00012749
Cortese Code: Not reported
SIC Code: Not reported
Facility Phone: 2139275339
Mail To: Not reported
Mailing Address: 401 N GRAND AVE
Mailing Address 2: Not reported
Mailing City,St,Zip: SANTA ANA 92701
Contact: Not reported
Contact Phone: Not reported
DUNs Number: Not reported
NPDES Number: Not reported
EPA ID: Not reported
Comments: Not reported
Status: Active

SWEEPS UST:

Status: Not reported
Comp Number: 104
Number: Not reported
Board Of Equalization: 44-779524
Ref Date: Not reported
Act Date: Not reported
Created Date: Not reported
Tank Status: Not reported
Owner Tank Id: Not reported
Swrcb Tank Id: 30-020-000104-000005
Actv Date: Not reported
Capacity: 1000
Tank Use: UNKNOWN
Stg: WASTE
Content: Not reported
Number Of Tanks: 1

Status: A
Comp Number: 104
Number: 1
Board Of Equalization: 44-779524
Ref Date: 07-13-93
Act Date: 07-13-93
Created Date: 07-31-88
Tank Status: A
Owner Tank Id: 33-1
Swrcb Tank Id: 30-020-000104-000001
Actv Date: 07-13-93
Capacity: 10000
Tank Use: M.V. FUEL
Stg: P

Map ID
Direction
Distance
Distance (ft.)Site

MAP FINDINGS

EDR ID Number

Database(s) EPA ID Number

G & M OIL COMPANY #49 (Continued)

S101619749

Content: REG UNLEADED
Number Of Tanks: 4

Status: A
Comp Number: 104
Number: 1
Board Of Equalization: 44-779524
Ref Date: 07-13-93
Act Date: 07-13-93
Created Date: 07-31-88
Tank Status: A
Owner Tank Id: 32-2
Swrcb Tank Id: 30-020-000104-000002
Actv Date: 07-13-93
Capacity: 10000
Tank Use: M.V. FUEL
Stg: P
Content: REG UNLEADED
Number Of Tanks: Not reported

Status: A
Comp Number: 104
Number: 1
Board Of Equalization: 44-779524
Ref Date: 07-13-93
Act Date: 07-13-93
Created Date: 07-31-88
Tank Status: A
Owner Tank Id: 33-3
Swrcb Tank Id: 30-020-000104-000003
Actv Date: 07-13-93
Capacity: 10000
Tank Use: M.V. FUEL
Stg: P
Content: PRM UNLEADED
Number Of Tanks: Not reported

Status: A
Comp Number: 104
Number: 1
Board Of Equalization: 44-779524
Ref Date: 07-13-93
Act Date: 07-13-93
Created Date: 07-31-88
Tank Status: A
Owner Tank Id: 33-J
Swrcb Tank Id: 30-020-000104-000004
Actv Date: 07-13-93
Capacity: 10000
Tank Use: M.V. FUEL
Stg: P
Content: DIESEL
Number Of Tanks: Not reported

HAZNET:

Year: 2009
Gepaid: CAL000250008

Map ID
Direction
Distance
Distance (ft.)Site

MAP FINDINGS

EDR ID Number

Database(s) EPA ID Number

G & M OIL COMPANY #49 (Continued)

S101619749

Contact: JIM SMITH, COMPLIANCE MANAGER
Telephone: 7143754700
Mailing Name: Not reported
Mailing Address: 16868 A ST
Mailing City,St,Zip: HUNTINGTON BEACH, CA 926474831
Gen County: Orange
TSD EPA ID: AZR000030452
TSD County: 99
Waste Category: Unspecified aqueous solution
Disposal Method: OTHER RECOVERY OF RECLAMATION FOR REUSE INCLUDING ACID REGENERATION, ORGANICS RECOVERY ECT

Tons: 0.231
Facility County: Orange

Year: 2008
Gepaid: CAL000250008
Contact: JIM SMITH, COMPLIANCE MANAGER
Telephone: 7143754700
Mailing Name: Not reported
Mailing Address: 16868 A ST
Mailing City,St,Zip: HUNTINGTON BEACH, CA 926474831
Gen County: Orange
TSD EPA ID: AZR000030452
TSD County: 99
Waste Category: Unspecified aqueous solution
Disposal Method: DISCHARGE TO SEWER/POTW OR NPDES(WITH PRIOR STORAGE--WITH OR WITHOUT TREATMENT)

Tons: 0.693
Facility County: Orange

Year: 2008
Gepaid: CAL000250008
Contact: JIM SMITH, COMPLIANCE MANAGER
Telephone: 7143754700
Mailing Name: Not reported
Mailing Address: 16868 A ST
Mailing City,St,Zip: HUNTINGTON BEACH, CA 926474831
Gen County: Orange
TSD EPA ID: CAD981696420
TSD County: Los Angeles
Waste Category: Other organic solids
Disposal Method: STORAGE, BULKING, AND/OR TRANSFER OFF SITE--NO TREATMENT/RECOVERY (H010-H129) OR (H131-H135)

Tons: 0.05
Facility County: Orange

Year: 2008
Gepaid: CAL000250008
Contact: JIM SMITH, COMPLIANCE MANAGER
Telephone: 7143754700
Mailing Name: Not reported
Mailing Address: 16868 A ST
Mailing City,St,Zip: HUNTINGTON BEACH, CA 926474831
Gen County: Orange
TSD EPA ID: CAD981696420
TSD County: Los Angeles
Waste Category: Unspecified oil-containing waste

Map ID
Direction
Distance
Distance (ft.) Site

MAP FINDINGS

EDR ID Number
Database(s) EPA ID Number

G & M OIL COMPANY #49 (Continued) S101619749

Disposal Method: STORAGE, BULKING, AND/OR TRANSFER OFF SITE--NO TREATMENT/RECOVERY (H010-H129) OR (H131-H135)
Tons: 0.22935
Facility County: Orange

Year: 2007
Gepaid: CAL000250008
Contact: JIM SMITH, COMPLIANCE MANAGER
Telephone: 7143754700
Mailing Name: Not reported
Mailing Address: 16868 A ST
Mailing City,St,Zip: HUNTINGTON BEACH, CA 92647
Gen County: Orange
TSD EPA ID: CAD981696420
TSD County: Los Angeles
Waste Category: Other organic solids
Disposal Method: STORAGE, BULKING, AND/OR TRANSFER OFF SITE--NO TREATMENT/RECOVERY (H010-H129) OR (H131-H135)
Tons: 0.15
Facility County: Orange

[Click this hyperlink](#) while viewing on your computer to access 5 additional CA_HAZNET: record(s) in the EDR Site Report.

54 G & M OIL CO., INC. 49 UST U003939868
401 N. GRAND N/A
SANTA ANA, CA 92701

UST:
Facility ID: 8800
Latitude: 33.74818632
Longitude: -117.851717

54 G & M OIL #49 LUST S105624533
401 GRAND AVE N/A
SANTA ANA, CA 92701

LUST:
Region: STATE
Global Id: T0605901944
Latitude: 33.748306637
Longitude: -117.851674613
Case Type: LUST Cleanup Site
Status: Open - Verification Monitoring
Status Date: 2010-06-08 00:00:00
Lead Agency: SANTA ANA RWQCB (REGION 8)
Case Worker: VJB
Local Agency: Not reported
RB Case Number: 063002631T
LOC Case Number: Not reported
File Location: Regional Board
Potential Media Affect: Other Groundwater (uses other than drinking water)
Potential Contaminants of Concern: Gasoline
Site History: VESA completed historically. Multiple phases of corrective action & CSB results show elevated VOCs persist above CHHSLs/RSLs. Risk evaluation req'd prior to closure consideration.

Map ID
Direction
Distance
Distance (ft.) Site

MAP FINDINGS

EDR ID Number
Database(s) EPA ID Number

G & M OIL #49 (Continued) S105624533

[Click here to access the California GeoTracker records for this facility:](#)

LUST:
Global Id: T0605901944
Contact Type: Regional Board Caseworker
Contact Name: VALERIE JAHN-BULL
Organization Name: SANTA ANA RWQCB (REGION 8)
Address: 3737 MAIN STREET, SUITE 500
City: RIVERSIDE
Email: vjahn-bull@waterboards.ca.gov
Phone Number: 9517824903

LUST:
Global Id: T0605901944
Action Type: ENFORCEMENT
Date: 2008-04-22 00:00:00
Action: Staff Letter

Global Id: T0605901944
Action Type: Other
Date: 1950-01-01 00:00:00
Action: Leak Discovery

Global Id: T0605901944
Action Type: RESPONSE
Date: 2003-04-05 00:00:00
Action: Soil and Water Investigation Report

Global Id: T0605901944
Action Type: RESPONSE
Date: 2003-09-15 00:00:00
Action: Soil and Water Investigation Report

Global Id: T0605901944
Action Type: RESPONSE
Date: 2004-03-15 00:00:00
Action: Other Report / Document

Global Id: T0605901944
Action Type: RESPONSE
Date: 2010-06-28 00:00:00
Action: Clean Up Fund - 5-Year Review Summary

Global Id: T0605901944
Action Type: ENFORCEMENT
Date: 2003-08-05 00:00:00
Action: Staff Letter

Global Id: T0605901944
Action Type: RESPONSE
Date: 2004-02-01 00:00:00
Action: CAP/RAP - Feasibility Study Report

Global Id: T0605901944
Action Type: RESPONSE
Date: 2004-05-30 00:00:00

| Map ID Direction Distance Distance (ft.)Site | MAP FINDINGS | EDR ID Number |
|---|---|---------------|
| | Database(s) | EPA ID Number |
| G & M OIL #49 (Continued) | | S105624533 |
| Action: | CAP/RAP - Final Remediation / Design Plan | |
| Global Id: | T0605901944 | |
| Action Type: | RESPONSE | |
| Date: | 2010-02-09 00:00:00 | |
| Action: | Final Remedial Action Report / Corrective Action Report | |
| Global Id: | T0605901944 | |
| Action Type: | RESPONSE | |
| Date: | 2011-01-12 00:00:00 | |
| Action: | Verbal Communication | |
| Global Id: | T0605901944 | |
| Action Type: | RESPONSE | |
| Date: | 2011-01-18 00:00:00 | |
| Action: | Monitoring Report - Semi-Annually | |
| Global Id: | T0605901944 | |
| Action Type: | RESPONSE | |
| Date: | 2010-07-29 00:00:00 | |
| Action: | Site Assessment Report | |
| Global Id: | T0605901944 | |
| Action Type: | ENFORCEMENT | |
| Date: | 2004-05-10 00:00:00 | |
| Action: | File review | |
| Global Id: | T0605901944 | |
| Action Type: | ENFORCEMENT | |
| Date: | 2008-05-20 00:00:00 | |
| Action: | Site Visit / Inspection / Sampling | |
| Global Id: | T0605901944 | |
| Action Type: | Other | |
| Date: | 1950-01-01 00:00:00 | |
| Action: | Leak Stopped | |
| Global Id: | T0605901944 | |
| Action Type: | RESPONSE | |
| Date: | 2005-10-30 00:00:00 | |
| Action: | Remedial Progress Report | |
| Global Id: | T0605901944 | |
| Action Type: | RESPONSE | |
| Date: | 2005-09-30 00:00:00 | |
| Action: | Monitoring Report - Quarterly | |
| Global Id: | T0605901944 | |
| Action Type: | RESPONSE | |
| Date: | 2005-09-30 00:00:00 | |
| Action: | Remedial Progress Report | |
| Global Id: | T0605901944 | |
| Action Type: | REMEDICATION | |
| Date: | 1950-01-01 00:00:00 | |
| Action: | Not reported | |

| Map ID Direction Distance Distance (ft.)Site | MAP FINDINGS | EDR ID Number |
|---|-------------------------------|---------------|
| | Database(s) | EPA ID Number |
| G & M OIL #49 (Continued) | | S105624533 |
| Global Id: | T0605901944 | |
| Action Type: | ENFORCEMENT | |
| Date: | 2008-09-05 00:00:00 | |
| Action: | File review | |
| Global Id: | T0605901944 | |
| Action Type: | ENFORCEMENT | |
| Date: | 2008-10-23 00:00:00 | |
| Action: | Staff Letter | |
| Global Id: | T0605901944 | |
| Action Type: | ENFORCEMENT | |
| Date: | 2009-03-03 00:00:00 | |
| Action: | File review | |
| Global Id: | T0605901944 | |
| Action Type: | ENFORCEMENT | |
| Date: | 2008-09-10 00:00:00 | |
| Action: | Verbal Enforcement | |
| Global Id: | T0605901944 | |
| Action Type: | ENFORCEMENT | |
| Date: | 2009-01-13 00:00:00 | |
| Action: | File review | |
| Global Id: | T0605901944 | |
| Action Type: | RESPONSE | |
| Date: | 2005-04-30 00:00:00 | |
| Action: | Monitoring Report - Quarterly | |
| Global Id: | T0605901944 | |
| Action Type: | RESPONSE | |
| Date: | 2005-04-30 00:00:00 | |
| Action: | Remedial Progress Report | |
| Global Id: | T0605901944 | |
| Action Type: | RESPONSE | |
| Date: | 2005-07-30 00:00:00 | |
| Action: | Monitoring Report - Quarterly | |
| Global Id: | T0605901944 | |
| Action Type: | ENFORCEMENT | |
| Date: | 2007-02-01 00:00:00 | |
| Action: | Verbal Enforcement | |
| Global Id: | T0605901944 | |
| Action Type: | ENFORCEMENT | |
| Date: | 2009-02-18 00:00:00 | |
| Action: | Staff Letter | |
| Global Id: | T0605901944 | |
| Action Type: | ENFORCEMENT | |
| Date: | 2006-05-16 00:00:00 | |
| Action: | File review | |
| Global Id: | T0605901944 | |
| Action Type: | ENFORCEMENT | |

| Map ID Direction Distance Distance (ft.)Site | MAP FINDINGS | EDR ID Number |
|---|---------------------------------------|---------------|
| | Database(s) | EPA ID Number |
| G & M OIL #49 (Continued) | | S105624533 |
| Date: | 2009-05-05 00:00:00 | |
| Action: | File review | |
| Global Id: | T0605901944 | |
| Action Type: | ENFORCEMENT | |
| Date: | 2009-07-28 00:00:00 | |
| Action: | Staff Letter | |
| Global Id: | T0605901944 | |
| Action Type: | Other | |
| Date: | 1950-01-01 00:00:00 | |
| Action: | Leak Reported | |
| Global Id: | T0605901944 | |
| Action Type: | RESPONSE | |
| Date: | 2005-11-15 00:00:00 | |
| Action: | Other Report / Document | |
| Global Id: | T0605901944 | |
| Action Type: | RESPONSE | |
| Date: | 2006-01-30 00:00:00 | |
| Action: | Monitoring Report - Quarterly | |
| Global Id: | T0605901944 | |
| Action Type: | RESPONSE | |
| Date: | 2005-12-30 00:00:00 | |
| Action: | Soil and Water Investigation Workplan | |
| Global Id: | T0605901944 | |
| Action Type: | ENFORCEMENT | |
| Date: | 2009-07-15 00:00:00 | |
| Action: | File review | |
| Global Id: | T0605901944 | |
| Action Type: | RESPONSE | |
| Date: | 2007-01-10 00:00:00 | |
| Action: | Soil and Water Investigation Workplan | |
| Global Id: | T0605901944 | |
| Action Type: | RESPONSE | |
| Date: | 2006-09-30 00:00:00 | |
| Action: | Other Report / Document | |
| Global Id: | T0605901944 | |
| Action Type: | RESPONSE | |
| Date: | 2006-04-15 00:00:00 | |
| Action: | Other Report / Document | |
| Global Id: | T0605901944 | |
| Action Type: | ENFORCEMENT | |
| Date: | 2003-04-01 00:00:00 | |
| Action: | * No Action | |
| Global Id: | T0605901944 | |
| Action Type: | ENFORCEMENT | |
| Date: | 2003-04-30 00:00:00 | |
| Action: | * No Action | |

| Map ID Direction Distance Distance (ft.)Site | MAP FINDINGS | EDR ID Number |
|---|---|---------------|
| | Database(s) | EPA ID Number |
| G & M OIL #49 (Continued) | | S105624533 |
| Global Id: | T0605901944 | |
| Action Type: | ENFORCEMENT | |
| Date: | 2003-07-29 00:00:00 | |
| Action: | * No Action | |
| Global Id: | T0605901944 | |
| Action Type: | ENFORCEMENT | |
| Date: | 2004-03-16 00:00:00 | |
| Action: | Staff Letter | |
| Global Id: | T0605901944 | |
| Action Type: | ENFORCEMENT | |
| Date: | 2009-08-17 00:00:00 | |
| Action: | File review | |
| Global Id: | T0605901944 | |
| Action Type: | ENFORCEMENT | |
| Date: | 2009-09-02 00:00:00 | |
| Action: | Staff Letter | |
| Global Id: | T0605901944 | |
| Action Type: | RESPONSE | |
| Date: | 2009-08-15 00:00:00 | |
| Action: | CAP/RAP - Other Report | |
| Global Id: | T0605901944 | |
| Action Type: | RESPONSE | |
| Date: | 2009-07-30 00:00:00 | |
| Action: | Monitoring Report - Semi-Annually | |
| Global Id: | T0605901944 | |
| Action Type: | RESPONSE | |
| Date: | 2006-06-15 00:00:00 | |
| Action: | Soil and Water Investigation Workplan | |
| Global Id: | T0605901944 | |
| Action Type: | RESPONSE | |
| Date: | 2008-03-26 00:00:00 | |
| Action: | Soil and Water Investigation Workplan | |
| Global Id: | T0605901944 | |
| Action Type: | ENFORCEMENT | |
| Date: | 2002-11-21 00:00:00 | |
| Action: | Technical Correspondence / Assistance / Other | |
| Global Id: | T0605901944 | |
| Action Type: | ENFORCEMENT | |
| Date: | 2004-09-20 00:00:00 | |
| Action: | File review | |
| Global Id: | T0605901944 | |
| Action Type: | ENFORCEMENT | |
| Date: | 2005-09-22 00:00:00 | |
| Action: | File review | |
| Global Id: | T0605901944 | |
| Action Type: | ENFORCEMENT | |

| Map ID Direction Distance Distance (ft.)Site | MAP FINDINGS | EDR ID Number |
|---|---|---------------|
| | Database(s) | EPA ID Number |
| G & M OIL #49 (Continued) | | S105624533 |
| Date: | 2008-03-13 00:00:00 | |
| Action: | Staff Letter | |
| Global Id: | T0605901944 | |
| Action Type: | ENFORCEMENT | |
| Date: | 2008-02-28 00:00:00 | |
| Action: | Meeting | |
| Global Id: | T0605901944 | |
| Action Type: | ENFORCEMENT | |
| Date: | 2010-11-29 00:00:00 | |
| Action: | Technical Correspondence / Assistance / Other | |
| Global Id: | T0605901944 | |
| Action Type: | ENFORCEMENT | |
| Date: | 2010-04-20 00:00:00 | |
| Action: | Verbal Enforcement | |
| Global Id: | T0605901944 | |
| Action Type: | ENFORCEMENT | |
| Date: | 2010-04-26 00:00:00 | |
| Action: | Technical Correspondence / Assistance / Other | |
| Global Id: | T0605901944 | |
| Action Type: | ENFORCEMENT | |
| Date: | 2010-05-03 00:00:00 | |
| Action: | Technical Correspondence / Assistance / Other | |
| Global Id: | T0605901944 | |
| Action Type: | RESPONSE | |
| Date: | 2008-11-15 00:00:00 | |
| Action: | Corrective Action Plan / Remedial Action Plan | |
| Global Id: | T0605901944 | |
| Action Type: | RESPONSE | |
| Date: | 2008-09-17 00:00:00 | |
| Action: | Verbal Communication | |
| Global Id: | T0605901944 | |
| Action Type: | RESPONSE | |
| Date: | 2008-09-19 00:00:00 | |
| Action: | CAP/RAP - Feasibility Study Report | |
| Global Id: | T0605901944 | |
| Action Type: | ENFORCEMENT | |
| Date: | 2006-01-10 00:00:00 | |
| Action: | Staff Letter | |
| Global Id: | T0605901944 | |
| Action Type: | ENFORCEMENT | |
| Date: | 2005-01-14 00:00:00 | |
| Action: | File review | |
| Global Id: | T0605901944 | |
| Action Type: | ENFORCEMENT | |
| Date: | 2004-06-09 00:00:00 | |
| Action: | Staff Letter | |

| Map ID Direction Distance Distance (ft.)Site | MAP FINDINGS | EDR ID Number |
|---|---|---------------|
| | Database(s) | EPA ID Number |
| G & M OIL #49 (Continued) | | S105624533 |
| Global Id: | T0605901944 | |
| Action Type: | ENFORCEMENT | |
| Date: | 2005-08-10 00:00:00 | |
| Action: | File review | |
| Global Id: | T0605901944 | |
| Action Type: | ENFORCEMENT | |
| Date: | 2004-09-29 00:00:00 | |
| Action: | Site Visit / Inspection / Sampling | |
| Global Id: | T0605901944 | |
| Action Type: | ENFORCEMENT | |
| Date: | 2005-06-08 00:00:00 | |
| Action: | File review | |
| Global Id: | T0605901944 | |
| Action Type: | ENFORCEMENT | |
| Date: | 2005-09-08 00:00:00 | |
| Action: | * Verbal Communication | |
| Global Id: | T0605901944 | |
| Action Type: | ENFORCEMENT | |
| Date: | 2005-11-16 00:00:00 | |
| Action: | Staff Letter | |
| Global Id: | T0605901944 | |
| Action Type: | ENFORCEMENT | |
| Date: | 2010-12-07 00:00:00 | |
| Action: | File review | |
| Global Id: | T0605901944 | |
| Action Type: | ENFORCEMENT | |
| Date: | 2010-12-16 00:00:00 | |
| Action: | Technical Correspondence / Assistance / Other | |
| Global Id: | T0605901944 | |
| Action Type: | RESPONSE | |
| Date: | 2009-04-30 00:00:00 | |
| Action: | Clean Up Fund - 5-Year Review Summary | |
| Global Id: | T0605901944 | |
| Action Type: | RESPONSE | |
| Date: | 2009-01-30 00:00:00 | |
| Action: | Monitoring Report - Semi-Annually | |
| Global Id: | T0605901944 | |
| Action Type: | RESPONSE | |
| Date: | 2008-09-05 00:00:00 | |
| Action: | Clean Up Fund - 5-Year Review Summary | |
| Global Id: | T0605901944 | |
| Action Type: | RESPONSE | |
| Date: | 2005-09-05 00:00:00 | |
| Action: | Other Report / Document | |
| Global Id: | T0605901944 | |
| Action Type: | RESPONSE | |

Map ID
Direction
Distance
Distance (ft.)Site

MAP FINDINGS

EDR ID Number

Database(s) EPA ID Number

G & M OIL #49 (Continued)

S105624533

Date: 2005-01-14 00:00:00
Action: Other Report / Document

Global Id: T0605901944
Action Type: RESPONSE
Date: 2010-02-01 00:00:00
Action: Other Report / Document

Global Id: T0605901944
Action Type: ENFORCEMENT
Date: 2006-06-15 00:00:00
Action: * Verbal Communication

Global Id: T0605901944
Action Type: ENFORCEMENT
Date: 2006-06-20 00:00:00
Action: Staff Letter

Global Id: T0605901944
Action Type: ENFORCEMENT
Date: 2006-05-31 00:00:00
Action: Staff Letter

Global Id: T0605901944
Action Type: ENFORCEMENT
Date: 2006-11-28 00:00:00
Action: Verbal Enforcement

Global Id: T0605901944
Action Type: ENFORCEMENT
Date: 2007-01-26 00:00:00
Action: File review

Global Id: T0605901944
Action Type: ENFORCEMENT
Date: 2010-08-30 00:00:00
Action: File review

Global Id: T0605901944
Action Type: ENFORCEMENT
Date: 2010-04-30 00:00:00
Action: Technical Correspondence / Assistance / Other

Global Id: T0605901944
Action Type: ENFORCEMENT
Date: 2010-09-30 00:00:00
Action: File review

Global Id: T0605901944
Action Type: ENFORCEMENT
Date: 2011-01-25 00:00:00
Action: File review

Global Id: T0605901944
Action Type: RESPONSE
Date: 2007-07-09 00:00:00
Action: Clean Up Fund - 5-Year Review Summary

Map ID
Direction
Distance
Distance (ft.)Site

MAP FINDINGS

EDR ID Number

Database(s) EPA ID Number

G & M OIL #49 (Continued)

S105624533

Global Id: T0605901944
Action Type: RESPONSE
Date: 2009-05-01 00:00:00
Action: Interim Remedial Action Report

Global Id: T0605901944
Action Type: RESPONSE
Date: 2009-03-02 00:00:00
Action: Verbal Communication

Global Id: T0605901944
Action Type: RESPONSE
Date: 2009-03-05 00:00:00
Action: Verbal Communication

Global Id: T0605901944
Action Type: RESPONSE
Date: 2010-04-26 00:00:00
Action: Other Report / Document

Global Id: T0605901944
Action Type: ENFORCEMENT
Date: 2007-01-29 00:00:00
Action: * Verbal Communication

Global Id: T0605901944
Action Type: RESPONSE
Date: 2003-04-30 00:00:00
Action: Other Report / Document

LUST REG 8:

Region: 8
County: Orange
Regional Board: Santa Ana Region
Facility Status: Remediation Plan
Case Number: 083002831T
Local Case Num: Not reported
Case Type: Other ground water affected
Substance: Gasoline
Qty Leaked: Not reported
Abate Method: Not reported
Cross Street: 04TH
Enf Type: FREV
Funding: Not reported
How Discovered: Tank Closure
How Stopped: Not reported
Leak Cause: UNK
Leak Source: UNK
Global ID: T0605901944
How Stopped Date: 2/28/1996
Enter Date: 6/18/1996
Review Date: 2/28/1996
Prelim Assess: Not reported
Discover Date: 2/28/1996
Enforcement Date: Not reported
Close Date: Not reported

| Map ID | Direction | Distance | Distance (ft.)Site | Database(s) | EPA ID Number |
|--------|-----------|----------|--------------------|-------------|---------------|
|--------|-----------|----------|--------------------|-------------|---------------|

MAP FINDINGS

EDR ID Number

G & M OIL #49 (Continued)

S105624533

Workplan: Not reported
Pollution Char: 2/12/1996
Remed Plan: 5/17/2004
Remed Action: Not reported
Monitoring: Not reported
Enter Date: 6/18/1996
GW Qualifies: =
Soil Qualifies: Not reported
Operator: Not reported
Facility Contact: Not reported
Interim: Not reported
Oversite Program: LUST
Latitude: 33.7483365
Longitude: -117.8516559
MTBE Date: 5/22/2002
Max MTBE GW: 9.3
MTBE Concentration: 0
Max MTBE Soil: Not reported
MTBE Fuel: 1
MTBE Tested: MTBE Detected. Site tested for MTBE & MTBE detected
MTBE Class: *
Staff: VJJ
Staff Initials: JB
Lead Agency: Regional Board
Local Agency: Santa Ana, Orange County
Hydr Basin #: COASTAL PLAIN OF ORA
Beneficial: AGR, PROC, IND, MUN
Priority: Not reported
Cleanup Fund Id: Not reported
Work Suspended: Not reported
Summary: Not reported

| | | | |
|----|---|--------|-------------------|
| 55 | INTOWN PROPERTIES, INC/HUD 1030 SANTA ANA BLVD W #B SANTA ANA, CA 92704 | HAZNET | S103970809 N/A |
|----|---|--------|-------------------|

HAZNET:

Year: 1998
Gepaid: CAC001081264
Contact: HUD
Telephone: 0000000000
Mailing Name: Not reported
Mailing Address: 5528-3A E LA PALMA
Mailing City,St,Zip: ANAHEIM HILLS, CA 928070000
Gen County: Orange
TSD EPA ID: CAD028409019
TSD County: Los Angeles
Waste Category: Household waste
Disposal Method: T01
Tons: .0200
Facility County: Orange

Year: 1998
Gepaid: CAC001081264
Contact: HUD
Telephone: 0000000000
Mailing Name: Not reported
Mailing Address: 5528-3A E LA PALMA

| Map ID | Direction | Distance | Distance (ft.)Site | Database(s) | EPA ID Number |
|--------|-----------|----------|--------------------|-------------|---------------|
|--------|-----------|----------|--------------------|-------------|---------------|

MAP FINDINGS

EDR ID Number

INTOWN PROPERTIES, INC/HUD (Continued)

S103970809

Mailing City,St,Zip: ANAHEIM HILLS, CA 928070000
Gen County: Orange
TSD EPA ID: CAD028409019
TSD County: Los Angeles
Waste Category: Household waste
Disposal Method: H01
Tons: .0400
Facility County: Orange

| | | | |
|----|--|--------|-------------------|
| 55 | THE WILLOWBROOK APTS 1114 W SANTA ANA BLVD SANTA ANA, CA 92703 | HAZNET | S102802993 N/A |
|----|--|--------|-------------------|

HAZNET:

Year: 1994
Gepaid: CAC001031832
Contact: ESSEX MGT
Telephone: 0000000000
Mailing Name: Not reported
Mailing Address: 1415 E 17TH ST, #100
Mailing City,St,Zip: SANTA ANA, CA 927010000
Gen County: Orange
TSD EPA ID: CAD099452708
TSD County: Los Angeles
Waste Category: Unspecified oil-containing waste
Disposal Method: R01
Tons: .2502
Facility County: Orange

| | | | |
|----|--|----------------------------------|-------------------|
| 55 | ORANGE COUNTY MORGUE/CORONER 1071 SANTA ANA BLVD SANTA ANA, CA 92703 | LUST CA FID UST SWEEPS UST | S101589399 N/A |
|----|--|----------------------------------|-------------------|

LUST REG 8:

Region: 8
County: Orange
Regional Board: Santa Ana Region
Facility Status: Case Closed
Case Number: 083003151T
Local Case Num: Not reported
Case Type: Soil only
Substance: Diesel
Qty Leaked: Not reported
Abate Method: Not reported
Cross Street: SHELTON
Enf Type: Not reported
Funding: Not reported
How Discovered: Not reported
How Stopped: Not reported
Leak Cause: Not reported
Leak Source: Not reported
Global ID: T0605902146
How Stopped Date: Not reported
Enter Date: 4/1/1998
Review Date: 9/2/1997
Prelim Assess: Not reported

Map ID
Direction
Distance
Distance (ft.)Site

MAP FINDINGS

EDR ID Number

Database(s) EPA ID Number

ORANGE COUNTY MORGUE/CORONER (Continued)

S101589399

Discover Date: 9/2/1997
Enforcement Date: Not reported
Close Date: 11/6/2001
Workplan: Not reported
Pollution Char: Not reported
Remed Plan: Not reported
Remed Action: Not reported
Monitoring: Not reported
Enter Date: 4/1/1998
GW Qualifies: Not reported
Soil Qualifies: Not reported
Operator: Not reported
Facility Contact: Not reported
Interim: Not reported
Oversite Program: LUST
Latitude: 33.7480073
Longitude: -117.8798678
MTBE Date: Not reported
Max MTBE GW: Not reported
MTBE Concentration: 0
Max MTBE Soil: Not reported
MTBE Fuel: 0
MTBE Tested: Not Required to be Tested.
MTBE Class: *
Staff: RS
Staff Initials: JB
Lead Agency: Local Agency
Local Agency: Santa Ana, Orange County
Hydr Basin #: COASTAL PLAIN OF ORA
Beneficial: Not reported
Priority: Not reported
Cleanup Fund Id: Not reported
Work Suspended: Not reported
Summary: Not reported

CA FID UST:

Facility ID: 30010492
Regulated By: UTKNA
Regulated ID: Not reported
Corlese Code: Not reported
SIC Code: Not reported
Facility Phone: 7146477400
Mail To: Not reported
Mailing Address: 1143 E FRUIT ST
Mailing Address 2: Not reported
Mailing City,St,Zip: SANTA ANA 92701
Contact: Not reported
Contact Phone: Not reported
DUNs Number: Not reported
NPDES Number: Not reported
EPA ID: Not reported
Comments: Not reported
Status: Active

SWEEPS UST:

Status: A

Map ID
Direction
Distance
Distance (ft.)Site

MAP FINDINGS

EDR ID Number

Database(s) EPA ID Number

ORANGE COUNTY MORGUE/CORONER (Continued)

S101589399

Comp Number: 446
Number: 3
Board Of Equalization: Not reported
Ref Date: 02-25-92
Act Date: 02-25-92
Created Date: 02-25-92
Tank Status: A
Owner Tank Id: 9
Swrcb Tank Id: 30-020-000446-000001
Actv Date: 02-25-92
Capacity: 1000
Tank Use: M.V. FUEL
Stg: P
Content: DIESEL
Number Of Tanks: 1

55

ORANGE COUNTY MORGUE/CORONER
1071 W SANTA ANA BLVD
SANTA ANA, CA 92703

LUST S109284631
N/A

LUST:

Region: STATE
Global Id: T0605902146
Latitude: 33.7480073
Longitude: -117.8798678
Case Type: LUST Cleanup Site
Status: Completed - Case Closed
Status Date: 2001-11-06 00:00:00
Lead Agency: SANTA ANA, CITY OF
Case Worker: CC
Local Agency: SANTA ANA, CITY OF
RB Case Number: 083003151T
LOC Case Number: Not reported
File Location: Not reported
Potential Media Affect: Soil
Potential Contaminants of Concern: Diesel
Site History: Not reported

[Click here to access the California GeoTracker records for this facility:](#)

LUST:

Global Id: T0605902146
Contact Type: Local Agency Caseworker
Contact Name: CHRISTOPHER CIRAULO
Organization Name: SANTA ANA, CITY OF
Address: 1439 S. BROADWAY
City: SANTA ANA
Email: cciraulo@santa-ana.org
Phone Number: Not reported

Global Id: T0605902146
Contact Type: Regional Board Caseworker
Contact Name: ROSE SCOTT
Organization Name: SANTA ANA RWQCB (REGION 8)
Address: 3737 MAIN STREET, SUITE 500
City: RIVERSIDE
Email: rscott@waterboards.ca.gov
Phone Number: 9517824130

Map ID
Direction
Distance
Distance (ft.)Site

MAP FINDINGS

EDR ID Number
Database(s)
EPA ID Number

ORANGE COUNTY MORGUE/CORONER (Continued)

S109284631

LUST:
Global Id: T0605902146
Action Type: Other
Date: 1950-01-01 00:00:00
Action: Leak Discovery

Global Id: T0605902146
Action Type: Other
Date: 1950-01-01 00:00:00
Action: Leak Reported

55 ORANGE CO CORONER DIV
1071 W SANTA ANA BLVD
SANTA ANA, CA 92703

RCRA-SQG
FINDS
HAZNET

1000597937
CAD983619727

RCRA-SQG:
Date form received by agency: 02/20/1992
Facility name: ORANGE CO CORONER DIV
Facility address: 1071 W SANTA ANA BLVD
SANTA ANA, CA 92703
EPA ID: CAD983619727
Mailing address: W SANTA ANA BLVD
SANTA ANA, CA 92703
Contact: RICHARD RODRIGUEZ
Contact address: 1071 W SANTA ANA BLVD
SANTA ANA, CA 92703
Contact country: US
Contact telephone: (714) 647-7400
Contact email: Not reported
EPA Region: 09
Classification: Small Small Quantity Generator
Description: Handler: generates more than 100 and less than 1000 kg of hazardous waste during any calendar month and accumulates less than 6000 kg of hazardous waste at any time; or generates 100 kg or less of hazardous waste during any calendar month, and accumulates more than 1000 kg of hazardous waste at any time

Owner/Operator Summary:
Owner/operator name: ORANGE CO GEN SERVICE AGY
Owner/operator address: 14 CIVIC CTR PLAZA
SANTA ANA, CA 92701
Owner/operator country: Not reported
Owner/operator telephone: (714) 834-5500
Legal status: County
Owner/Operator Type: Owner
Owner/Op start date: Not reported
Owner/Op end date: Not reported

Handler Activities Summary:
U.S. importer of hazardous waste: No
Mixed waste (haz. and radioactive): No
Recycler of hazardous waste: No
Transporter of hazardous waste: No
Treater, storer or disposer of HW: No
Underground injection activity: No

Map ID
Direction
Distance
Distance (ft.)Site

MAP FINDINGS

EDR ID Number
Database(s)
EPA ID Number

ORANGE CO CORONER DIV (Continued)

1000597937

On-site burner exemption: No
Furnace exemption: No
Used oil fuel burner: No
Used oil processor: No
User oil refiner: No
Used oil fuel marketer to burner: No
Used oil Specification marketer: No
Used oil transfer facility: No
Used oil transporter: No

Violation Status: No violations found

FINDS:

Registry ID: 110002869566

Environmental Interest/Information System

California Hazardous Waste Tracking System - Datamart (HWTS-DATAMART) provides California with information on hazardous waste shipments for generators, transporters, and treatment, storage, and disposal facilities.

RCRAInfo is a national information system that supports the Resource Conservation and Recovery Act (RCRA) program through the tracking of events and activities related to facilities that generate, transport, and treat, store, or dispose of hazardous waste. RCRAInfo allows RCRA program staff to track the notification, permit, compliance, and corrective action activities required under RCRA.

HAZNET:
Year: 2001
Gepaid: CAD983619727
Contact: RICHARD RODRIGUEZ, FORENSIC OP
Telephone: 7146477442
Mailing Name: Not reported
Mailing Address: 2700 S BRISTOL STREET
Mailing City,St,Zip: SANTA ANA, CA 927043927
Gen County: Orange
TSD EPA ID: Not reported
TSD County: Los Angeles
Waste Category: Tank bottom waste
Disposal Method: R01
Tons: 0.2
Facility County: Not reported

Year: 1999
Gepaid: CAD983619727
Contact: ORANGE CO GEN SERVICE AGY
Telephone: 7148345500
Mailing Name: Not reported
Mailing Address: 1071 W SANTA ANA BLVD
Mailing City,St,Zip: SANTA ANA, CA 927033927
Gen County: Orange
TSD EPA ID: CAD009007626
TSD County: Los Angeles
Waste Category: Asbestos containing waste

| Map ID Direction Distance Distance (ft.)Site | MAP FINDINGS | EDR ID Number | Database(s) | EPA ID Number |
|---|--------------|---------------|-------------|---------------|
|---|--------------|---------------|-------------|---------------|

ORANGE CO CORONER DIV (Continued)

1000597937

Disposal Method: D80
Tons: 0.1517
Facility County: Orange

Year: 1995
Gepaid: CAD983619727
Contact: ORANGE CO GEN SERVICE AGY
Telephone: 7148345500
Mailing Name: Not reported
Mailing Address: 1071 W SANTA ANA BLVD
Mailing City,St,Zip: SANTA ANA, CA 927033927
Gen County: Orange
TSD EPA ID: CAT080010101
TSD County: San Diego
Waste Category: Biological waste other than sewage sludge
Disposal Method: H01
Tons: 14.1300
Facility County: Orange

| | | | |
|---|--|-----|-------------------|
| 55 | ORANGE COUNTY MORGUE 1071 W. SANTA ANA BLVD. SANTA ANA, CA 92703 | UST | U003782001 N/A |
| UST: Facility ID: 8847 Latitude: 33.74803 Longitude: -117.8803 | | | |

| | | | |
|----|--|-------------------------------------|----------------------------|
| 56 | GOODWILL INDUSTRIES OF ORANGE 410 N FAIRVIEW SANTA ANA, CA 92702 | RCRA-SQG FINDS LUST HAZNET | 1000193462 CAD981661200 |
|----|--|-------------------------------------|----------------------------|

RCRA-SQG:

Date form received by agency: 10/08/1986
Facility name: GOODWILL INDUSTRIES ORANGE CO
Facility address: 410 N FAIRVIEW
SANTA ANA, CA 92702
EPA ID: CAD981661200
Mailing address: P O BOX 417
SANTA ANA, CA 92702
Contact: ENVIRONMENTAL MANAGER
Contact address: 410 N FAIRVIEW
SANTA ANA, CA 92702
Contact country: US
Contact telephone: (714) 547-6301
Contact email: Not reported
EPA Region: 09
Classification: Small Small Quantity Generator
Description: Handler: generates more than 100 and less than 1000 kg of hazardous waste during any calendar month and accumulates less than 6000 kg of hazardous waste at any time; or generates 100 kg or less of hazardous waste during any calendar month, and accumulates more than 1000 kg of hazardous waste at any time

| Map ID Direction Distance Distance (ft.)Site | MAP FINDINGS | EDR ID Number | Database(s) | EPA ID Number |
|---|--------------|---------------|-------------|---------------|
|---|--------------|---------------|-------------|---------------|

GOODWILL INDUSTRIES OF ORANGE (Continued)

1000193462

Owner/Operator Summary:
Owner/operator name: GOODWILL INDUSTRIES
Owner/operator address: NOT REQUIRED
NOT REQUIRED, ME 99999
Owner/operator country: Not reported
Owner/operator telephone: (415) 555-1212
Legal status: Private
Owner/Operator Type: Owner
Owner/Op start date: Not reported
Owner/Op end date: Not reported

Owner/operator name: NOT REQUIRED
Owner/operator address: NOT REQUIRED
NOT REQUIRED, ME 99999
Owner/operator country: Not reported
Owner/operator telephone: (415) 555-1212
Legal status: Private
Owner/Operator Type: Operator
Owner/Op start date: Not reported
Owner/Op end date: Not reported

Handler Activities Summary:

U.S. importer of hazardous waste: No
Mixed waste (haz. and radioactive): No
Recycler of hazardous waste: No
Transporter of hazardous waste: No
Treater, storer or disposer of HW: No
Underground injection activity: No
On-site burner exemption: No
Furnace exemption: No
Used oil fuel burner: No
Used oil processor: No
User oil refiner: No
Used oil fuel marketer to burner: No
Used oil Specification marketer: No
Used oil transfer facility: No
Used oil transporter: No

Violation Status: No violations found

FINDS:

Registry ID: 110002741374

Environmental Interest/Information System

RCRAInfo is a national information system that supports the Resource Conservation and Recovery Act (RCRA) program through the tracking of events and activities related to facilities that generate, transport, and treat, store, or dispose of hazardous waste. RCRAInfo allows RCRA program staff to track the notification, permit, compliance, and corrective action activities required under RCRA.

LUST REG 8:

Region: 8
County: Orange

Map ID
Direction
Distance
Distance (ft.)Site

MAP FINDINGS

EDR ID Number

Database(s) EPA ID Number

GOODWILL INDUSTRIES OF ORANGE (Continued)

1000193462

Regional Board: Santa Ana Region
Facility Status: Case Closed
Case Number: 083000898T
Local Case Num: Not reported
Case Type: Aquifer affected
Substance: Diesel
Qty Leaked: Not reported
Abate Method: Not reported
Cross Street: Not reported
Enf Type: Not reported
Funding: Not reported
How Discovered: Not reported
How Stopped: Not reported
Leak Cause: UNK
Leak Source: UNK
Global ID: T0605900712
How Stopped Date: 3/15/1990
Enter Date: 2/10/1992
Review Date: Not reported
Prelim Assess: 1/24/1992
Discover Date: 3/15/1990
Enforcement Date: Not reported
Close Date: 3/13/2001
Workplan: Not reported
Pollution Char: 10/24/1990
Remed Plan: Not reported
Remed Action: Not reported
Monitoring: Not reported
Enter Date: 2/10/1992
GW Qualifies: <
Soil Qualifies: Not reported
Operator: Not reported
Facility Contact: Not reported
Interim: Not reported
Oversite Program: LUST
Latitude: 33.7484239
Longitude: -117.9052461
MTBE Date: 6/20/1997
Max MTBE GW: 5
MTBE Concentration: 1
Max MTBE Soil: Not reported
MTBE Fuel: 0
MTBE Tested: MTBE Detected. Site tested for MTBE & MTBE detected
MTBE Class: Not reported
Staff: TME
Staff Initials: JB
Lead Agency: Regional Board
Local Agency: Santa Ana, Orange County
Hydr Basin #: COASTAL PLAIN OF ORA
Beneficial: Not reported
Priority: Not reported
Cleanup Fund Id: Not reported
Work Suspended: Not reported
Summary: A letter requesting additional GW sampling was sent on January 13, 1998, no response since then.

Map ID
Direction
Distance
Distance (ft.)Site

MAP FINDINGS

EDR ID Number

Database(s) EPA ID Number

GOODWILL INDUSTRIES OF ORANGE (Continued)

1000193462

HAZNET:
Year: 1997
Gepaid: CAD981661200
Contact: Not reported
Telephone: 0000000000
Mailing Name: Not reported
Mailing Address: P O BOX 417
Mailing City,St,Zip: SANTA ANA, CA 927020000
Gen County: Orange
TSD EPA ID: CAD044429835
TSD County: Los Angeles
Waste Category: Unspecified oil-containing waste
Disposal Method: D99
Tons: 9174
Facility County: Orange

Year: 1997
Gepaid: CAD981661200
Contact: Not reported
Telephone: 0000000000
Mailing Name: Not reported
Mailing Address: P O BOX 417
Mailing City,St,Zip: SANTA ANA, CA 927020000
Gen County: Orange
TSD EPA ID: CAD044429835
TSD County: Los Angeles
Waste Category: Aqueous solution with total organic residues less than 10 percent
Disposal Method: D99
Tons: 2293
Facility County: Orange

Year: 1997
Gepaid: CAD981661200
Contact: Not reported
Telephone: 0000000000
Mailing Name: Not reported
Mailing Address: P O BOX 417
Mailing City,St,Zip: SANTA ANA, CA 927020000
Gen County: Orange
TSD EPA ID: CAD044429835
TSD County: Los Angeles
Waste Category: Liquids with pH <= 2
Disposal Method: D99
Tons: 2000
Facility County: Orange

Year: 1997
Gepaid: CAD981661200
Contact: Not reported
Telephone: 0000000000
Mailing Name: Not reported
Mailing Address: P O BOX 417
Mailing City,St,Zip: SANTA ANA, CA 927020000
Gen County: Orange
TSD EPA ID: CAD044429835
TSD County: Los Angeles
Waste Category: Household waste

Map ID
Direction
Distance
Distance (ft.)Site

MAP FINDINGS

EDR ID Number
Database(s)
EPA ID Number

GOODWILL INDUSTRIES OF ORANGE (Continued)

1000193462

Disposal Method: D99
Tons: 1.8500
Facility County: Orange

Year: 1997
Gepaid: CAD981661200
Contact: Not reported
Telephone: 0000000000
Mailing Name: Not reported
Mailing Address: P O BOX 417
Mailing City,St,Zip: SANTA ANA, CA 927020000
Gen County: Orange
TSD EPA ID: CAD044429835
TSD County: Los Angeles
Waste Category: Unspecified organic liquid mixture
Disposal Method: R01
Tons: .9174
Facility County: Orange

[Click this hyperlink](#) while viewing on your computer to access
14 additional CA_HAZNET: record(s) in the EDR Site Report.

56 GOODWILL INDUSTRIES OF ORANGE COUNTY
410 N FAIRVIEW ST
SANTA ANA, CA 92703

LUST S109284324
HAZNET N/A

LUST:

Region: STATE
Global Id: T0605900712
Latitude: 33.7480713
Longitude: -117.9052546
Case Type: LUST Cleanup Site
Status: Completed - Case Closed
Status Date: 2001-03-13 00:00:00
Lead Agency: SANTA ANA RWQCB (REGION 8)
Case Worker: TME
Local Agency: SANTA ANA, CITY OF
RB Case Number: 083000898T
LOC Case Number: Not reported
File Location: Not reported
Potential Media Affect: Aquifer used for drinking water supply
Potential Contaminants of Concern: Diesel
Site History: Not reported

[Click here to access the California GeoTracker records for this facility:](#)

LUST:

Global Id: T0605900712
Contact Type: Local Agency Caseworker
Contact Name: CHRISTOPHER CIRAULO
Organization Name: SANTA ANA, CITY OF
Address: 1439 S. BROADWAY
City: SANTA ANA
Email: cciraulo@santa-ana.org
Phone Number: Not reported

Global Id: T0605900712
Contact Type: Regional Board Caseworker

Map ID
Direction
Distance
Distance (ft.)Site

MAP FINDINGS

EDR ID Number
Database(s)
EPA ID Number

GOODWILL INDUSTRIES OF ORANGE COUNTY (Continued)

S109284324

Contact Name: TOM E. MBEKE-EKANEM
Organization Name: SANTA ANA RWQCB (REGION 8)
Address: 3737 MAIN STREET, SUITE 500
City: RIVERSIDE
Email: tmbeke-ekanem@waterboards.ca.gov
Phone Number: 9513202007

LUST:

Global Id: T0605900712
Action Type: Other
Date: 1950-01-01 00:00:00
Action: Leak Discovery

Global Id: T0605900712
Action Type: Other
Date: 1950-01-01 00:00:00
Action: Leak Stopped

Global Id: T0605900712
Action Type: Other
Date: 1950-01-01 00:00:00
Action: Leak Reported

Global Id: T0605900712
Action Type: ENFORCEMENT
Date: 2001-03-13 00:00:00
Action: Closure/No Further Action Letter

HAZNET:

Year: 2009
Gepaid: CFI000000226
Contact: RITA HYPNAROWKI
Telephone: 9162553699
Mailing Name: Not reported
Mailing Address: 8800 CAL CENTER DR
Mailing City,St,Zip: SACRAMENTO, CA 95826
Gen County: Orange
TSD EPA ID: NVT330010000
TSD County: 99
Waste Category: Household waste
Disposal Method: LANDFILL OR SURFACE IMPOUNDMENT THAT WILL BE CLOSED AS LANDFILL(TO INCLUDE ON-SITE TREATMENT AND/OR STABILIZATION)

Tons: 0.15
Facility County: Orange

Year: 2009
Gepaid: CFI000000226
Contact: RITA HYPNAROWKI
Telephone: 9162553699
Mailing Name: Not reported
Mailing Address: 8800 CAL CENTER DR
Mailing City,St,Zip: SACRAMENTO, CA 95826
Gen County: Orange
TSD EPA ID: NVT330010000
TSD County: 99

Map ID
Direction
Distance
Distance (ft.)Site

MAP FINDINGS

EDR ID Number
Database(s)
EPA ID Number

GOODWILL INDUSTRIES OF ORANGE COUNTY (Continued)

S109284324

Waste Category: Other inorganic solid waste
Disposal Method: LANDFILL OR SURFACE IMPOUNDMENT THAT WILL BE CLOSED AS LANDFILL(TO INCLUDE ON-SITE TREATMENT AND/OR STABILIZATION)
Tons: 0.25
Facility County: Orange
Year: 2009
Gepaid: CAL000066078
Contact: RANDY TAYLOR FACILITIES DIR
Telephone: 7145476308
Mailing Name: Not reported
Mailing Address: 410 N FAIRVIEW ST
Mailing City,St,Zip: SANTA ANA, CA 927033412
Gen County: Orange
TSD EPA ID: CAD008252405
TSD County: Los Angeles
Waste Category: Off-specification, aged or surplus organics
Disposal Method: STORAGE, BULKING, AND/OR TRANSFER OFF SITE--NO TREATMENT/RECOVERY (H010-H129) OR (H131-H135)
Tons: 0.035
Facility County: Orange

Year: 2009
Gepaid: CAL000066078
Contact: RANDY TAYLOR FACILITIES DIR
Telephone: 7145476308
Mailing Name: Not reported
Mailing Address: 410 N FAIRVIEW ST
Mailing City,St,Zip: SANTA ANA, CA 927033412
Gen County: Orange
TSD EPA ID: NVT330010000
TSD County: 99
Waste Category: Liquids with pH <= 2
Disposal Method: LANDFILL OR SURFACE IMPOUNDMENT THAT WILL BE CLOSED AS LANDFILL(TO INCLUDE ON-SITE TREATMENT AND/OR STABILIZATION)
Tons: 0.22935
Facility County: Orange

Year: 2009
Gepaid: CAL000066078
Contact: RANDY TAYLOR FACILITIES DIR
Telephone: 7145476308
Mailing Name: Not reported
Mailing Address: 410 N FAIRVIEW ST
Mailing City,St,Zip: SANTA ANA, CA 927033412
Gen County: Orange
TSD EPA ID: NVT330010000
TSD County: 99
Waste Category: Household waste
Disposal Method: LANDFILL OR SURFACE IMPOUNDMENT THAT WILL BE CLOSED AS LANDFILL(TO INCLUDE ON-SITE TREATMENT AND/OR STABILIZATION)
Tons: 0.45
Facility County: Orange

[Click this hyperlink](#) while viewing on your computer to access 10 additional CA_HAZNET: record(s) in the EDR Site Report.

Map ID
Direction
Distance
Distance (ft.)Site

MAP FINDINGS

EDR ID Number
Database(s)
EPA ID Number

56

SHELL #414
414 N FAIRVIEW ST
SANTA ANA, CA 92703

LUST
S109284393
N/A

LUST:
Region: STATE
Global Id: T0605901095
Latitude: 33.7481046
Longitude: -117.9052402
Case Type: LUST Cleanup Site
Status: Completed - Case Closed
Status Date: 1991-01-16 00:00:00
Lead Agency: SANTA ANA RWQCB (REGION 8)
Case Worker: CAB
Local Agency: SANTA ANA, CITY OF
RB Case Number: 083001445T
LOC Case Number: Not reported
File Location: Not reported
Potential Media Affect: Aquifer used for drinking water supply
Potential Contaminants of Concern: Gasoline
Site History: Not reported

[Click here to access the California GeoTracker records for this facility:](#)

LUST:
Global Id: T0605901095
Contact Type: Regional Board Caseworker
Contact Name: CARL BERNHARDT
Organization Name: SANTA ANA RWQCB (REGION 8)
Address: 3737 MAIN STREET, SUITE 500
City: RIVERSIDE
Email: cbernhardt@waterboards.ca.gov
Phone Number: 9517824495

Global Id: T0605901095
Contact Type: Local Agency Caseworker
Contact Name: CHRISTOPHER CIRAULO
Organization Name: SANTA ANA, CITY OF
Address: 1439 S. BROADWAY
City: SANTA ANA
Email: cciraulo@santa-ana.org
Phone Number: Not reported

LUST:
Global Id: T0605901095
Action Type: Other
Date: 1950-01-01 00:00:00
Action: Leak Discovery

Global Id: T0605901095
Action Type: Other
Date: 1950-01-01 00:00:00
Action: Leak Stopped

Global Id: T0605901095
Action Type: Other
Date: 1950-01-01 00:00:00
Action: Leak Reported

| Map ID | Direction | Distance | Distance (ft.)Site | Database(s) | EDR ID Number | EPA ID Number |
|--------------------------------------|-----------|----------|--|-------------|---------------|---------------|
| 56 | | | RICHARD YEGENCAN 414 N FAIRVIEW ST SANTA ANA, CA 92703 | HIST UST | U001578160 | N/A |
| HIST UST: | | | | | | |
| Region: STATE | | | | | | |
| Facility ID: 00000002960 | | | | | | |
| Facility Type: Gas Station | | | | | | |
| Other Type: Not reported | | | | | | |
| Total Tanks: 0005 | | | | | | |
| Contact Name: Not reported | | | | | | |
| Telephone: 7145410800 | | | | | | |
| Owner Name: SHELL OIL COMPANY | | | | | | |
| Owner Address: P. O. BOX 4848 | | | | | | |
| Owner City,St,Zip: ANAHEIM, CA 92803 | | | | | | |
| Tank Num: 001 | | | | | | |
| Container Num: 1 | | | | | | |
| Year Installed: 1970 | | | | | | |
| Tank Capacity: 00008000 | | | | | | |
| Tank Used for: PRODUCT | | | | | | |
| Type of Fuel: PREMIUM | | | | | | |
| Tank Construction: 1/4 inches | | | | | | |
| Leak Detection: Stock Inventor, 10 | | | | | | |
| Tank Num: 002 | | | | | | |
| Container Num: 2 | | | | | | |
| Year Installed: 1964 | | | | | | |
| Tank Capacity: 00005000 | | | | | | |
| Tank Used for: PRODUCT | | | | | | |
| Type of Fuel: UNLEADED | | | | | | |
| Tank Construction: 1/4 inches | | | | | | |
| Leak Detection: Stock Inventor, 10 | | | | | | |
| Tank Num: 003 | | | | | | |
| Container Num: 3 | | | | | | |
| Year Installed: 1964 | | | | | | |
| Tank Capacity: 00005000 | | | | | | |
| Tank Used for: PRODUCT | | | | | | |
| Type of Fuel: UNLEADED | | | | | | |
| Tank Construction: 1/4 inches | | | | | | |
| Leak Detection: Stock Inventor, 10 | | | | | | |
| Tank Num: 004 | | | | | | |
| Container Num: 4 | | | | | | |
| Year Installed: 1964 | | | | | | |
| Tank Capacity: 00008000 | | | | | | |
| Tank Used for: PRODUCT | | | | | | |
| Type of Fuel: REGULAR | | | | | | |
| Tank Construction: 1/4 gauge | | | | | | |
| Leak Detection: Stock Inventor, 10 | | | | | | |
| Tank Num: 005 | | | | | | |
| Container Num: 5 | | | | | | |
| Year Installed: 1964 | | | | | | |
| Tank Capacity: 00000550 | | | | | | |
| Tank Used for: WASTE | | | | | | |
| Type of Fuel: WASTE OIL | | | | | | |
| Tank Construction: 12 gauge | | | | | | |

| Map ID | Direction | Distance | Distance (ft.)Site | Database(s) | EDR ID Number | EPA ID Number |
|--|-----------|----------|--|----------------------|---------------|---------------|
| | | | RICHARD YEGENCAN (Continued) | | U001578160 | |
| Leak Detection: Stock Inventor, 10 | | | | | | |
| 56 | | | SHELL SERVICE STATION 414 FAIRVIEW SANTA ANA, CA 92703 | HIST CORTESE LUST | S104791798 | N/A |
| CORTESE: | | | | | | |
| Region: CORTESE | | | | | | |
| Facility County Code: 30 | | | | | | |
| Reg By: LTNKA | | | | | | |
| Reg Id: 083001445T | | | | | | |
| LUST REG 8: | | | | | | |
| Region: 8 | | | | | | |
| County: Orange | | | | | | |
| Regional Board: Santa Ana Region | | | | | | |
| Facility Status: Case Closed | | | | | | |
| Case Number: 083001445T | | | | | | |
| Local Case Num: Not reported | | | | | | |
| Case Type: Aquifer affected | | | | | | |
| Substance: Gasoline | | | | | | |
| Qty Leaked: Not reported | | | | | | |
| Abate Method: Excavate and Dispose - remove contaminated soil and dispose in approved site | | | | | | |
| Cross Street: 5TH | | | | | | |
| Enf Type: None Taken | | | | | | |
| Funding: Not reported | | | | | | |
| How Discovered: Tank Closure | | | | | | |
| How Stopped: Not reported | | | | | | |
| Leak Cause: UNK | | | | | | |
| Leak Source: UNK | | | | | | |
| Global ID: T0605901095 | | | | | | |
| How Stopped Date: 2/10/1990 | | | | | | |
| Enter Date: 3/16/1990 | | | | | | |
| Review Date: Not reported | | | | | | |
| Prelim Assess: 3/19/1990 | | | | | | |
| Discover Date: 2/10/1990 | | | | | | |
| Enforcement Date: 1/1/1965 | | | | | | |
| Close Date: 1/16/1991 | | | | | | |
| Workplan: Not reported | | | | | | |
| Pollution Char: Not reported | | | | | | |
| Remed Plan: Not reported | | | | | | |
| Remed Action: Not reported | | | | | | |
| Monitoring: Not reported | | | | | | |
| Enter Date: 3/16/1990 | | | | | | |
| GW Qualifies: Not reported | | | | | | |
| Soil Qualifies: Not reported | | | | | | |
| Operator: Not reported | | | | | | |
| Facility Contact: Not reported | | | | | | |
| Interim: Not reported | | | | | | |
| Oversite Program: LUST | | | | | | |
| Latitude: 33.74812454 | | | | | | |
| Longitude: -117.9053149 | | | | | | |
| MTBE Date: Not reported | | | | | | |
| Max MTBE GW: Not reported | | | | | | |
| MTBE Concentration: 0 | | | | | | |
| Max MTBE Soil: Not reported | | | | | | |

| Map ID | Direction | Distance | Distance (ft.)Site | Database(s) | EDR ID Number | EPA ID Number |
|--------|-----------|----------|--------------------|-------------|---------------|---------------|
|--------|-----------|----------|--------------------|-------------|---------------|---------------|

MAP FINDINGS

SHELL SERVICE STATION (Continued)

S104791798

MTBE Fuel: 1
MTBE Tested: Site NOT Tested for MTBE.Includes Unknown and Not Analyzed.
MTBE Class: *
Staff: CAB
Staff Initials: JB
Lead Agency: Regional Board
Local Agency: Santa Ana, Orange County
Hydr Basin #: COASTAL PLAIN OF ORA
Beneficial: Not reported
Priority: Not reported
Cleanup Fund Id: Not reported
Work Suspended: Not reported
Summary: Not reported

| | | | |
|----|---|--------------------------|-------------------|
| 56 | RICHARD YEGENCAN 414 N FAIRVIEW SANTA ANA, CA 92703 | CA FID UST SWEEPS UST | S101619764 N/A |
|----|---|--------------------------|-------------------|

CA FID UST:
Facility ID: 30017332
Regulated By: UTNKA
Regulated ID: 00002960
Cortese Code: Not reported
SIC Code: Not reported
Facility Phone: 7145410800
Mail To: Not reported
Mailing Address: 414 N FAIRVIEW
Mailing Address 2: Not reported
Mailing City,St,Zip: SANTA ANA 92703
Contact: Not reported
Contact Phone: Not reported
DUNs Number: Not reported
NPDES Number: Not reported
EPA ID: Not reported
Comments: Not reported
Status: Active

SWEEPS UST:

Status: Not reported
Comp Number: 80
Number: Not reported
Board Of Equalization: Not reported
Ref Date: Not reported
Act Date: Not reported
Created Date: Not reported
Tank Status: Not reported
Owner Tank Id: Not reported
Swrcb Tank Id: 30-020-000080-000001
Actv Date: Not reported
Capacity: 8000
Tank Use: M.V. FUEL
Stg: PRODUCT
Content: REG UNLEADED
Number Of Tanks: 5

Status: Not reported
Comp Number: 80

| Map ID | Direction | Distance | Distance (ft.)Site | Database(s) | EDR ID Number | EPA ID Number |
|--------|-----------|----------|--------------------|-------------|---------------|---------------|
|--------|-----------|----------|--------------------|-------------|---------------|---------------|

MAP FINDINGS

RICHARD YEGENCAN (Continued)

S101619764

Number: Not reported
Board Of Equalization: Not reported
Ref Date: Not reported
Act Date: Not reported
Created Date: Not reported
Tank Status: Not reported
Owner Tank Id: Not reported
Swrcb Tank Id: 30-020-000080-000002
Actv Date: Not reported
Capacity: 5000
Tank Use: M.V. FUEL
Stg: PRODUCT
Content: REG UNLEADED
Number Of Tanks: Not reported

Status: Not reported
Comp Number: 80
Number: Not reported
Board Of Equalization: Not reported
Ref Date: Not reported
Act Date: Not reported
Created Date: Not reported
Tank Status: Not reported
Owner Tank Id: Not reported
Swrcb Tank Id: 30-020-000080-000003
Actv Date: Not reported
Capacity: 5000
Tank Use: M.V. FUEL
Stg: PRODUCT
Content: REG UNLEADED
Number Of Tanks: Not reported

Status: Not reported
Comp Number: 80
Number: Not reported
Board Of Equalization: Not reported
Ref Date: Not reported
Act Date: Not reported
Created Date: Not reported
Tank Status: Not reported
Owner Tank Id: Not reported
Swrcb Tank Id: 30-020-000080-000004
Actv Date: Not reported
Capacity: 8000
Tank Use: M.V. FUEL
Stg: PRODUCT
Content: LEADED
Number Of Tanks: Not reported

Status: Not reported
Comp Number: 80
Number: Not reported
Board Of Equalization: Not reported
Ref Date: Not reported
Act Date: Not reported
Created Date: Not reported
Tank Status: Not reported

| Map ID | Direction | Distance | Distance (ft.)Site | Database(s) | EPA ID Number | EDR ID Number |
|--------|-----------|----------|--------------------|-------------|---------------|---------------|
|--------|-----------|----------|--------------------|-------------|---------------|---------------|

MAP FINDINGS

RICHARD YEGENCAN (Continued)

S101619764

Owner Tank Id: Not reported
Swrcb Tank Id: 30-020-000080-000005
Actv Date: Not reported
Capacity: 550
Tank Use: OIL
Stg: WASTE
Content: WASTE OIL
Number Of Tanks: Not reported

56 SHELL OIL CO
414 N FAIRVIEW/ 5TH
SANTA ANA, CA 92703

RCRA-NonGen
FINDS 1000288484
CAD981458680

RCRA-NonGen:

Date form received by agency: 10/12/2000
Facility name: SHELL OIL CO
Facility address: 414 N FAIRVIEW/ 5TH
SANTA ANA, CA 92703
EPA ID: CAD981458680
Mailing address: P O BOX 4453
HOUSTON, TX 772104453
Contact: SONDRRA, BIENVENU
Contact address: 777 WALKER ST
HOUSTON, TX 77002
Contact country: US
Contact telephone: (713) 241-5036
Contact email: Not reported
EPA Region: 09
Classification: Non-Generator
Description: Handler: Non-Generators do not presently generate hazardous waste

Owner/Operator Summary:

Owner/operator name: EQUILON ENTERPRISES L L C
Owner/operator address: P O BOX 4453
HOUSTON, TX 77210
Owner/operator country: Not reported
Owner/operator telephone: (713) 241-2258
Legal status: Private
Owner/Operator Type: Owner
Owner/Op start date: Not reported
Owner/Op end date: Not reported

Owner/operator name: NOT REQUIRED
Owner/operator address: NOT REQUIRED
NOT REQUIRED, ME 99999
Owner/operator country: Not reported
Owner/operator telephone: (415) 555-1212
Legal status: Private
Owner/Operator Type: Operator
Owner/Op start date: Not reported
Owner/Op end date: Not reported

Handler Activities Summary:

U.S. importer of hazardous waste: No
Mixed waste (haz. and radioactive): No
Recycler of hazardous waste: No
Transporter of hazardous waste: No

| Map ID | Direction | Distance | Distance (ft.)Site | Database(s) | EPA ID Number | EDR ID Number |
|--------|-----------|----------|--------------------|-------------|---------------|---------------|
|--------|-----------|----------|--------------------|-------------|---------------|---------------|

MAP FINDINGS

SHELL OIL CO (Continued)

1000288484

Treater, storer or disposer of HW: No
Underground injection activity: No
On-site burner exemption: No
Furnace exemption: No
Used oil fuel burner: No
Used oil processor: No
User oil refiner: No
Used oil fuel marketer to burner: No
Used oil Specification marketer: No
Used oil transfer facility: No
Used oil transporter: No

Historical Generators:

Date form received by agency: 09/01/1996
Facility name: SHELL OIL CO
Classification: Small Quantity Generator

Date form received by agency: 02/24/1992
Facility name: SHELL OIL CO
Site name: SHELL STATION 204-6936-1602
Classification: Large Quantity Generator

Hazardous Waste Summary:

Waste code: D001
Waste name: IGNITABLE HAZARDOUS WASTES ARE THOSE WASTES WHICH HAVE A FLASHPOINT OF LESS THAN 140 DEGREES FAHRENHEIT AS DETERMINED BY A PENSKEY-MARTENS CLOSED CUP FLASH POINT TESTER. ANOTHER METHOD OF DETERMINING THE FLASH POINT OF A WASTE IS TO REVIEW THE MATERIAL SAFETY DATA SHEET, WHICH CAN BE OBTAINED FROM THE MANUFACTURER OR DISTRIBUTOR OF THE MATERIAL. LACQUER THINNER IS AN EXAMPLE OF A COMMONLY USED SOLVENT WHICH WOULD BE CONSIDERED AS IGNITABLE HAZARDOUS WASTE.

Waste code: D018
Waste name: BENZENE

Violation Status: No violations found

FINDS:

Registry ID: 110002714484

Environmental Interest/Information System

RCRAInfo is a national information system that supports the Resource Conservation and Recovery Act (RCRA) program through the tracking of events and activities related to facilities that generate, transport, and treat, store, or dispose of hazardous waste. RCRAInfo allows RCRA program staff to track the notification, permit, compliance, and corrective action activities required under RCRA.

| Map ID | Direction | Distance | Distance (ft.)Site | Database(s) | EDR ID Number | EPA ID Number |
|--------|-----------|----------|--------------------|-------------|---------------|---------------|
|--------|-----------|----------|--------------------|-------------|---------------|---------------|

| | | | | | | |
|----|---------------------------------------|--|--|-------|------------|-----|
| 57 | CARVER (GEORGE WASHINGTON) ELEMENTARY | | | FINDS | 1008250426 | N/A |
| | 1401 W. SANTA ANA BLVD. | | | | | |
| | SANTA ANA, CA 92703 | | | | | |

FINDS:

Registry ID: 110036828662

Environmental Interest/Information System

US Geographic Names Information System (GNIS) is the official vehicle for geographic names used by the federal government and the source for applying geographic names to federal maps and other printed and electronic documents.

NCES (National Center for Education Statistics) is the primary federal entity for collecting and analyzing data related to education in the United States and other nations and the institute of education sciences.

| | | | | | | |
|----|-----------------------|--|--|----------|------------|-----|
| 58 | A-1 FENCE CO. INC. | | | HIST UST | U001578142 | N/A |
| | 1717 W SANTA ANA BLVD | | | | | |
| | SANTA ANA, CA 92703 | | | | | |

HIST UST:

Region: STATE
Facility ID: 00000001010
Facility Type: Other
Other Type: Not reported
Total Tanks: 0002
Contact Name: S.J. BYBEE
Telephone: 6192428389
Owner Name: A-1 FENCE CO. INC.
Owner Address: 1717 W. SANTA ANA BLVD.
Owner City,St,Zip: SANTA ANA, CA 92703

Tank Num: 001
Container Num: 1717-2
Year Installed: 1972
Tank Capacity: 00000500
Tank Used for: PRODUCT
Type of Fuel: UNLEADED
Tank Construction: Not reported
Leak Detection: Stock Inventor

Tank Num: 002
Container Num: 1717-1
Year Installed: 1972
Tank Capacity: 00000500
Tank Used for: PRODUCT
Type of Fuel: UNLEADED
Tank Construction: Not reported
Leak Detection: Stock Inventor

| Map ID | Direction | Distance | Distance (ft.)Site | Database(s) | EDR ID Number | EPA ID Number |
|--------|-----------|----------|--------------------|-------------|---------------|---------------|
|--------|-----------|----------|--------------------|-------------|---------------|---------------|

| | | | | | | |
|----|-----------------------|--|--|------------|------------|-----|
| 58 | A-1 FENCE CO. INC. | | | CA FID UST | S101589362 | N/A |
| | 1717 W SANTA ANA BLVD | | | SWEEPS UST | | |
| | SANTA ANA, CA 92703 | | | | | |

CA FID UST:

Facility ID: 30008138
Regulated By: UTKKA
Regulated ID: 00001010
Cortese Code: Not reported
SIC Code: Not reported
Facility Phone: 7145476014
Mail To: Not reported
Mailing Address: 33237 COUSER CANYON RD
Mailing Address 2: Not reported
Mailing City,St,Zip: SANTA ANA 92703
Contact: Not reported
Contact Phone: Not reported
DUNs Number: Not reported
NPDES Number: Not reported
EPA ID: Not reported
Comments: Not reported
Status: Active

SWEEPS UST:

Status: Not reported
Comp Number: 192
Number: Not reported
Board Of Equalization: Not reported
Ref Date: Not reported
Act Date: Not reported
Created Date: Not reported
Tank Status: Not reported
Owner Tank Id: Not reported
Swrcb Tank Id: 30-020-000192-000001
Actv Date: Not reported
Capacity: 550
Tank Use: M.V. FUEL
Stg: PRODUCT
Content: LEADED
Number Of Tanks: 1

Status: A
Comp Number: 192
Number: 9
Board Of Equalization: Not reported
Ref Date: 03-03-92
Act Date: 03-03-92
Created Date: 07-31-88
Tank Status: A
Owner Tank Id: 1717-1
Swrcb Tank Id: 30-020-000192-000002
Actv Date: 07-01-85
Capacity: 500
Tank Use: M.V. FUEL
Stg: P
Content: REG UNLEADED
Number Of Tanks: 1

| Map ID | Direction | Distance | Distance (ft.)Site | Database(s) | EDR ID Number | EPA ID Number |
|--------|-----------|----------|--------------------|-------------|---------------|---------------|
|--------|-----------|----------|--------------------|-------------|---------------|---------------|

| | | | | | | |
|----|--------------------------|--|--|-------|------------|-----|
| 59 | ROMERO-CRUZ (LYDIA) ELEM | | | FINDS | 1008299442 | N/A |
|----|--------------------------|--|--|-------|------------|-----|

FINDS:

Registry ID: 110036835716

Environmental Interest/Information System

NCES (National Center for Education Statistics) is the primary federal entity for collecting and analyzing data related to education in the United States and other nations and the institute of education sciences.

| | | | | | | |
|----|----------------------------|--|--|------------|------------|--|
| 60 | SOUTHERN CALIFORNIA EDISON | | | SWEEPS UST | S104579462 | |
| | 300 N FLOWER ST | | | HAZNET | N/A | |
| | SANTA ANA, CA 92703 | | | | | |

SWEEPS UST:

Status: A
Comp Number: 514
Number: 5
Board Of Equalization: 44-016855
Ref Date: 02-01-94
Act Date: 02-01-94
Created Date: 02-01-94
Tank Status: A
Owner Tank Id: Not reported
Swrcb Tank Id: 30-020-000514-000001
Actv Date: 02-01-94
Capacity: 750
Tank Use: M.V. FUEL
Stg: P
Content: DIESEL
Number Of Tanks: 1

HAZNET:

Year: 2009
Gepaid: CAC002643306
Contact: STAN MARSH
Telephone: 6263029711
Mailing Name: Not reported
Mailing Address: PO BOX 800
Mailing City,St,Zip: ROSEMEAD, CA 917703714
Gen County: Orange
TSD EPA ID: CAD050806850
TSD County: Los Angeles
Waste Category: Waste oil and mixed oil
Disposal Method: STORAGE, BULKING, AND/OR TRANSFER OFF SITE--NO TREATMENT/RECOVERY (H010-H129) OR (H131-H135)
Tons: 1.6425
Facility County: Orange

Year: 1998
Gepaid: CAL000147592
Contact: CTY OF ORANGE
Telephone: 0000000000
Mailing Name: Not reported

| Map ID | Direction | Distance | Distance (ft.)Site | Database(s) | EDR ID Number | EPA ID Number |
|--------|-----------|----------|--------------------|-------------|---------------|---------------|
|--------|-----------|----------|--------------------|-------------|---------------|---------------|

| | | | | | | |
|--|--|--|--|--|------------|--|
| | SOUTHERN CALIFORNIA EDISON (Continued) | | | | S104579462 | |
|--|--|--|--|--|------------|--|

Mailing Address: 300 N FLOWER ST
Mailing City,St,Zip: ANAHEIM, CA 927035000
Gen County: Orange
TSD EPA ID: CAD050806850
TSD County: Los Angeles
Waste Category: Laboratory waste chemicals
Disposal Method: H01
Tons: .0542
Facility County: Orange

| | | | | | | |
|----|---------------------|--|--|-----|------------|-----|
| 60 | COUNTY OF ORANGE | | | UST | U003782003 | N/A |
| | 300 N. FLOWER ST. | | | | | |
| | SANTA ANA, CA 92703 | | | | | |

UST:

Facility ID: 8849
Latitude: 33.74717
Longitude: -117.87654

| | | | | | | |
|----|----------------------------|--|--|-----|------------|-----|
| 60 | SHERIFF - FORENSIC SCIENCE | | | UST | U003782004 | N/A |
| | 320 N. FLOWER | | | | | |
| | SANTA ANA, CA 92703 | | | | | |

UST:

Facility ID: 8850
Latitude: 33.74731
Longitude: -117.87654

| | | | | | | |
|----|---------------------|--|--|----------|--------------|--|
| 61 | BRADBURY C THE | | | RCRA-SQG | 1000185146 | |
| | 321 N SULLIVAN | | | FINDS | CAD981640311 | |
| | SANTA ANA, CA 92703 | | | | | |

RCRA-SQG:

Date form received by agency: 02/24/1987
Facility name: BRADBURY C THE
Facility address: 321 N SULLIVAN
SANTA ANA, CA 92703
EPA ID: CAD981640311
Mailing address: 321 W SULLIVAN
SANTA ANA, CA 92703
Contact: ENVIRONMENTAL MANAGER
Contact address: 321 N SULLIVAN
SANTA ANA, CA 92703
Contact country: US
Contact telephone: (714) 543-2290
Contact email: Not reported
EPA Region: 09
Classification: Small Small Quantity Generator
Description: Handler: generates more than 100 and less than 1000 kg of hazardous waste during any calendar month and accumulates less than 6000 kg of hazardous waste at any time; or generates 100 kg or less of hazardous waste during any calendar month, and accumulates more than 1000 kg of hazardous waste at any time

| Map ID Direction Distance Distance (ft.)Site | MAP FINDINGS | EDR ID Number | Database(s) | EPA ID Number |
|---|--------------|---------------|-------------|---------------|
|---|--------------|---------------|-------------|---------------|

| | | | | |
|----------------------------|--|------------|--|--|
| BRADBURY C THE (Continued) | | 1000185146 | | |
|----------------------------|--|------------|--|--|

Owner/Operator Summary:

Owner/operator name: NOT REQUIRED

Owner/operator address: NOT REQUIRED

NOT REQUIRED, ME 99999

Owner/operator country: Not reported

Owner/operator telephone: (415) 555-1212

Legal status: Private

Owner/Operator Type: Operator

Owner/Op start date: Not reported

Owner/Op end date: Not reported

Owner/operator name: GARY LAWSON

Owner/operator address: NOT REQUIRED

NOT REQUIRED, ME 99999

Owner/operator country: Not reported

Owner/operator telephone: (415) 555-1212

Legal status: Private

Owner/Operator Type: Owner

Owner/Op start date: Not reported

Owner/Op end date: Not reported

Handler Activities Summary:

U.S. importer of hazardous waste: No

Mixed waste (haz. and radioactive): No

Recycler of hazardous waste: No

Transporter of hazardous waste: No

Treater, storer or disposer of HW: No

Underground injection activity: No

On-site burner exemption: No

Furnace exemption: No

Used oil fuel burner: No

Used oil processor: No

User oil refiner: No

Used oil fuel marketer to burner: No

Used oil Specification marketer: No

Used oil transfer facility: No

Used oil transporter: No

Violation Status: No violations found

FINDS:

Registry ID: 110002735381

Environmental Interest/Information System

RCRAInfo is a national information system that supports the Resource Conservation and Recovery Act (RCRA) program through the tracking of events and activities related to facilities that generate, transport, and treat, store, or dispose of hazardous waste. RCRAInfo allows RCRA program staff to track the notification, permit, compliance, and corrective action activities required under RCRA.

| Map ID Direction Distance Distance (ft.)Site | MAP FINDINGS | EDR ID Number | Database(s) | EPA ID Number |
|---|--------------|---------------|-------------|---------------|
|---|--------------|---------------|-------------|---------------|

| | | | | |
|----|---|-----|------------|-----|
| 62 | ROBERTSON'S READY MIX 310 N. TOWNSEND SANTA ANA, CA 92703 | UST | U003970982 | N/A |
|----|---|-----|------------|-----|

UST:

Facility ID: 8855

Latitude: 33.74712

Longitude: -117.89602

| | | | | |
|----|--|-----------|------------|-----|
| 63 | 224 SOUTH MAIN STREET SANTA ANA, CA 90603 | Notify 65 | S100179519 | N/A |
|----|--|-----------|------------|-----|

Notify 65:

Date Reported: Not reported

Staff Initials: Not reported

Board File Number: Not reported

Facility Type: Not reported

Discharge Date: Not reported

Incident Description: 90603

| | | | | |
|----|---|--|------------|--------------|
| 63 | OLD DRY CLEANER 205 S MAIN ST SANTA ANA, CA 92701 | CERCLIS RCRA-SQG FINDS HAZNET | 1000321119 | CAD981164510 |
|----|---|--|------------|--------------|

CERCLIS:

Site ID: 0904630

EPA ID: CAD981164510

Facility County: SONOMA

Short Name: OLD DRY CLEANER

Congressional District: 01

IFMS ID: Not reported

SMSA Number: 7500

USGC Hydro Unit: 18010110

Federal Facility: Not a Federal Facility

DMNSN Number: Not reported

Site Orphan Flag: N

RCRA ID: Y

USGS Quadrangle: Not reported

Site Init By Prog: Not reported

NFRAP Flag: Not reported

Parent ID: Not reported

RST Code: Not reported

EPA Region: 09

Classification: Not reported

Site Settings Code: Not reported

NPL Status: Not on the NPL

DMNSN Unit Code: Not reported

RBRAC Code: Not reported

RResp Fed Agency Code: Not reported

Non NPL Status: Other Cleanup Activity: State-Lead Cleanup

Non NPL Status Date: 20001120

Site Fips Code: 06097

CC Concurrence Date: Not reported

CC Concurrence FY: Not reported

Alias EPA ID: Not reported

Site FUDS Flag: Not reported

Map ID
Direction
Distance
Distance (ft.)Site

MAP FINDINGS

EDR ID Number

Database(s) EPA ID Number

OLD DRY CLEANER (Continued)

1000321119

CERCLIS Site Contact Name(s):

Contact ID: 9271184.00000
Contact Name: Karen Jurist
Contact Tel: (415) 972-3219
Contact Title: Site Assessment Manager (SAM)
Contact Email: Not reported

Contact ID: 9270048.00000
Contact Name: Jeff Inglis
Contact Tel: (415) 972-3095
Contact Title: Site Assessment Manager (SAM)
Contact Email: Not reported

Contact ID: 13002167.00000
Contact Name: Carl Brickner
Contact Tel: (415) 972-3814
Contact Title: Site Assessment Manager (SAM)
Contact Email: Not reported

Contact ID: 9270438.00000
Contact Name: Dawn Richmond
Contact Tel: (415) 972-3097
Contact Title: Site Assessment Manager (SAM)
Contact Email: Not reported

CERCLIS Site Alias Name(s):

Alias ID: 101
Alias Name: MAIN STREET AUTOBODY
Alias Address: Not reported
CA
Alias ID: 101
Alias Comments: PREVIOUS EPA ID# AZD 981 416 977
Site Description: 1) North Coast RWQCB lead as of 10/00. Janice Goebel is the project manger.

CERCLIS Assessment History:

Action Code: 001
Action: DISCOVERY
Date Started: Not reported
Date Completed: 06/22/1992
Priority Level: Not reported
Operable Unit: SITEWIDE
Primary Responsibility: EPA Fund-Financed
Planning Status: Not reported
Urgency Indicator: Not reported
Action Anomaly: Not reported

For detailed financial records, contact EDR for a Site Report.:

Action Code: 001
Action: SITE INSPECTION
Date Started: 10/29/1993
Date Completed: 09/28/1994
Priority Level: Higher priority for further assessment
Operable Unit: SITEWIDE
Primary Responsibility: EPA Fund-Financed

Map ID
Direction
Distance
Distance (ft.)Site

MAP FINDINGS

EDR ID Number

Database(s) EPA ID Number

OLD DRY CLEANER (Continued)

1000321119

Planning Status: Not reported
Urgency Indicator: Not reported
Action Anomaly: Not reported

For detailed financial records, contact EDR for a Site Report.:

Action Code: 001
Action: PRELIMINARY ASSESSMENT
Date Started: Not reported
Date Completed: 09/28/1994
Priority Level: Higher priority for further assessment
Operable Unit: SITEWIDE
Primary Responsibility: EPA Fund-Financed
Planning Status: Not reported
Urgency Indicator: Not reported
Action Anomaly: Not reported

For detailed financial records, contact EDR for a Site Report.:

[Click this hyperlink](#) while viewing on your computer to access additional US CERCLIS Financial: detail in the EDR Site Report.

RCRA-SQG:

Date form received by agency: 09/01/1996
Facility name: MAINSTREET AUTO BODY
Facility address: 205 S MAIN ST
SANTA ANA, CA 92701
EPA ID: CAD981164510
Mailing address: S MAIN ST
SANTA ANA, CA 92701

Contact: Not reported
Contact address: Not reported
Contact country: Not reported
Contact telephone: Not reported
Contact email: Not reported
EPA Region: 09

Land type: Facility is not located on Indian land. Additional information is not known.
Classification: Small Small Quantity Generator
Description: Handler: generates more than 100 and less than 1000 kg of hazardous waste during any calendar month and accumulates less than 6000 kg of hazardous waste at any time; or generates 100 kg or less of hazardous waste during any calendar month, and accumulates more than 1000 kg of hazardous waste at any time

Owner/Operator Summary:

Owner/operator name: STEVE D & MARY M COSTELLO
Owner/operator address: NOT REQUIRED
NOT REQUIRED, ME 99999
Owner/operator country: Not reported
Owner/operator telephone: (415) 555-1212
Legal status: Private
Owner/Operator Type: Owner
Owner/Op start date: Not reported
Owner/Op end date: Not reported

| Map ID Direction Distance Distance (ft.)Site | MAP FINDINGS | EDR ID Number | Database(s) | EPA ID Number |
|---|--------------|---------------|-------------|---------------|
|---|--------------|---------------|-------------|---------------|

| | | | | |
|-----------------------------|--|------------|--|--|
| OLD DRY CLEANER (Continued) | | 1000321119 | | |
|-----------------------------|--|------------|--|--|

Owner/operator name: NOT REQUIRED
Owner/operator address: NOT REQUIRED
Owner/operator country: Not reported
Owner/operator telephone: (415) 555-1212
Legal status: Private
Owner/Operator Type: Operator
Owner/Op start date: Not reported
Owner/Op end date: Not reported

Handler Activities Summary:

U.S. importer of hazardous waste: No
Mixed waste (haz. and radioactive): No
Recycler of hazardous waste: No
Transporter of hazardous waste: No
Treater, storer or disposer of HW: No
Underground injection activity: No
On-site burner exemption: No
Furnace exemption: No
Used oil fuel burner: No
Used oil processor: No
User oil refiner: No
Used oil fuel marketer to burner: No
Used oil Specification marketer: No
Used oil transfer facility: No
Used oil transporter: No

Violation Status: No violations found

Evaluation Action Summary:

Evaluation date: 06/08/1994
Evaluation: COMPLIANCE EVALUATION INSPECTION ON-SITE
Area of violation: Not reported
Date achieved compliance: Not reported
Evaluation lead agency: State Contractor/Grantee

FINDS:

Registry ID: 110002679780

Environmental Interest/Information System

RCRAInfo is a national information system that supports the Resource Conservation and Recovery Act (RCRA) program through the tracking of events and activities related to facilities that generate, transport, and treat, store, or dispose of hazardous waste. RCRAInfo allows RCRA program staff to track the notification, permit, compliance, and corrective action activities required under RCRA.

CERCLIS (Comprehensive Environmental Response, Compensation, and Liability Information System) is the Superfund database that is used to support management in all phases of the Superfund program. The system contains information on all aspects of hazardous waste sites, including an inventory of sites, planned and actual site activities, and financial information.

| Map ID Direction Distance Distance (ft.)Site | MAP FINDINGS | EDR ID Number | Database(s) | EPA ID Number |
|---|--------------|---------------|-------------|---------------|
|---|--------------|---------------|-------------|---------------|

| | | | | |
|-----------------------------|--|------------|--|--|
| OLD DRY CLEANER (Continued) | | 1000321119 | | |
|-----------------------------|--|------------|--|--|

HAZNET:
Year: 1993
Gepaid: CAD981164510
Contact: Not reported
Telephone: 0000000000
Mailing Name: Not reported
Mailing Address: 205 S MAIN ST
Mailing City,St,Zip: SANTA ANA, CA 927010000
Gen County: Orange
TSD EPA ID: CAD008302903
TSD County: Los Angeles
Waste Category: Paint sludge
Disposal Method: R01
Tons: 3544
Facility County: Orange

| | | | |
|----|--|-----------------------------|----------------------------|
| 63 | CAR TUNE COMPLETE AUTO CARE 112 E WALNUT ST UNIT A SANTA ANA, CA 92701 | RCRA-SQG FINDS HAZNET | 1004675663 CAR000075713 |
|----|--|-----------------------------|----------------------------|

RCRA-SQG:

Date form received by agency: 06/16/2000
Facility name: CAR TUNE COMPLETE AUTO CARE
Facility address: 112 E WALNUT ST UNIT A
SANTA ANA, CA 92701
EPA ID: CAR000075713
Contact: WILLIAM CRUZ
Contact address: 112 E WALNUT ST UNIT A
SANTA ANA, CA 92701
Contact country: US
Contact telephone: (714) 835-4455
Contact email: Not reported
EPA Region: 09
Classification: Small Small Quantity Generator
Description: Handler: generates more than 100 and less than 1000 kg of hazardous waste during any calendar month and accumulates less than 6000 kg of hazardous waste at any time; or generates 100 kg or less of hazardous waste during any calendar month, and accumulates more than 1000 kg of hazardous waste at any time

Owner/Operator Summary:

Owner/operator name: JAMES CHAO
Owner/operator address: 112 E WALNUT ST UNIT A
SANTA ANA, CA 92701
Owner/operator country: Not reported
Owner/operator telephone: (714) 835-4455
Legal status: Private
Owner/Operator Type: Owner
Owner/Op start date: Not reported
Owner/Op end date: Not reported

Handler Activities Summary:

U.S. importer of hazardous waste: No
Mixed waste (haz. and radioactive): No
Recycler of hazardous waste: No
Transporter of hazardous waste: No

| Map ID | Direction | Distance | Distance (ft.)Site | Database(s) | EDR ID Number | EPA ID Number |
|--------|-----------|----------|--------------------|-------------|---------------|---------------|
|--------|-----------|----------|--------------------|-------------|---------------|---------------|

CAR TUNE COMPLETE AUTO CARE (Continued)

1004675663

Treater, storer or disposer of HW: No
Underground injection activity: No
On-site burner exemption: No
Furnace exemption: No
Used oil fuel burner: No
Used oil processor: No
User oil refiner: No
Used oil fuel marketer to burner: No
Used oil Specification marketer: No
Used oil transfer facility: No
Used oil transporter: No

Hazardous Waste Summary:

Waste code: D039
Waste name: TETRACHLOROETHYLENE

Violation Status: No violations found

FINDS:

Registry ID: 110002938643

Environmental Interest/Information System

California Hazardous Waste Tracking System - Datamart (HWTS-DATAMART) provides California with information on hazardous waste shipments for generators, transporters, and treatment, storage, and disposal facilities.

RCRAInfo is a national information system that supports the Resource Conservation and Recovery Act (RCRA) program through the tracking of events and activities related to facilities that generate, transport, and treat, store, or dispose of hazardous waste. RCRAInfo allows RCRA program staff to track the notification, permit, compliance, and corrective action activities required under RCRA.

HAZNET:

Year: 2009
Gepaid: CAR000075713
Contact: JAMES CHAO
Telephone: 7148354455
Mailing Name: Not reported
Mailing Address: 1135 W FIRST ST
Mailing City,St,Zip: SANTA ANA, CA 927030000
Gen County: Orange
TSD EPA ID: CAT000613893
TSD County: Los Angeles
Waste Category: Aqueous solution with total organic residues less than 10 percent
Disposal Method: STORAGE, BULKING, AND/OR TRANSFER OFF SITE--NO TREATMENT/RECOVERY (H010-H129) OR (H131-H135)
Tons: 0.3108
Facility County: Orange

Year: 2008
Gepaid: CAR000075713
Contact: JAMES CHAO
Telephone: 7148354455

| Map ID | Direction | Distance | Distance (ft.)Site | Database(s) | EDR ID Number | EPA ID Number |
|--------|-----------|----------|--------------------|-------------|---------------|---------------|
|--------|-----------|----------|--------------------|-------------|---------------|---------------|

CAR TUNE COMPLETE AUTO CARE (Continued)

1004675663

Mailing Name: Not reported
Mailing Address: 1135 W FIRST ST
Mailing City,St,Zip: SANTA ANA, CA 927030000
Gen County: Orange
TSD EPA ID: CAT000613893
TSD County: Los Angeles
Waste Category: Aqueous solution with total organic residues less than 10 percent
Disposal Method: STORAGE, BULKING, AND/OR TRANSFER OFF SITE--NO TREATMENT/RECOVERY (H010-H129) OR (H131-H135)
Tons: 0.2898
Facility County: Orange

Year: 2007
Gepaid: CAR000075713
Contact: JAMES CHAO
Telephone: 7148354455
Mailing Name: Not reported
Mailing Address: 1135 W FIRST ST
Mailing City,St,Zip: SANTA ANA, CA 92703
Gen County: Orange
TSD EPA ID: CAT000613893
TSD County: Los Angeles
Waste Category: Aqueous solution with total organic residues less than 10 percent
Disposal Method: STORAGE, BULKING, AND/OR TRANSFER OFF SITE--NO TREATMENT/RECOVERY (H010-H129) OR (H131-H135)
Tons: 0.79
Facility County: Orange

Year: 2006
Gepaid: CAR000075713
Contact: JAMES CHAO
Telephone: 7148354455
Mailing Name: Not reported
Mailing Address: 1135 W FIRST ST
Mailing City,St,Zip: SANTA ANA, CA 92703
Gen County: Orange
TSD EPA ID: CAT000613893
TSD County: Los Angeles
Waste Category: Aqueous solution with total organic residues less than 10 percent
Disposal Method: H01
Tons: 0.06
Facility County: Orange

Year: 2005
Gepaid: CAR000075713
Contact: JAMES CHAO
Telephone: 7148354455
Mailing Name: Not reported
Mailing Address: 1135 W FIRST ST
Mailing City,St,Zip: SANTA ANA, CA 92703
Gen County: Orange
TSD EPA ID: CAT000613893
TSD County: Los Angeles
Waste Category: Aqueous solution with total organic residues less than 10 percent
Disposal Method: H01
Tons: 0.58
Facility County: Not reported

| Map ID | Direction | Distance | Distance (ft.)Site | Database(s) | EDR ID Number | EPA ID Number |
|--------|-----------|----------|--------------------|-------------|---------------|---------------|
|--------|-----------|----------|--------------------|-------------|---------------|---------------|

MAP FINDINGS

CAR TUNE COMPLETE AUTO CARE (Continued)

1004675663

[Click this hyperlink](#) while viewing on your computer to access 7 additional CA_HAZNET: record(s) in the EDR Site Report.

| | | | |
|----|--|------------------------------------|-------------------|
| 63 | SANTA ANA FIRE STATION #5 120 WALNUT SANTA ANA, CA 92707 | HIST CORTESE LUST CA FID UST | S101589170 N/A |
|----|--|------------------------------------|-------------------|

CORTESE:
Region: CORTESE
Facility County Code: 30
Reg By: LTNKA
Reg Id: 083000770T

LUST REG 8:
Region: 8
County: Orange
Regional Board: Santa Ana Region
Facility Status: Case Closed
Case Number: 083000770T
Local Case Num: Not reported
Case Type: Soil only
Substance: Hydrocarbons
Qty Leaked: Not reported
Abate Method: Not reported
Cross Street: MAIN & 1ST
Enf Type: Not reported
Funding: Not reported
How Discovered: OM
How Stopped: Not reported
Leak Cause: UNK
Leak Source: UNK
Global ID: T0605900609
How Stopped Date: Not reported
Enter Date: 3/22/1988
Review Date: Not reported
Prelim Assess: Not reported
Discover Date: 11/20/1987
Enforcement Date: Not reported
Close Date: 3/22/1988
Workplan: Not reported
Pollution Char: 3/22/1988
Remed Plan: Not reported
Remed Action: Not reported
Monitoring: Not reported
Enter Date: 3/22/1988
GW Qualifies: Not reported
Soil Qualifies: Not reported
Operator: Not reported
Facility Contact: Not reported
Interim: Not reported
Oversite Program: LUST
Latitude: 33.7442245
Longitude: -117.8678704
MTBE Date: Not reported
Max MTBE GW: Not reported
MTBE Concentration: 0
Max MTBE Soil: Not reported

| Map ID | Direction | Distance | Distance (ft.)Site | Database(s) | EDR ID Number | EPA ID Number |
|--------|-----------|----------|--------------------|-------------|---------------|---------------|
|--------|-----------|----------|--------------------|-------------|---------------|---------------|

MAP FINDINGS

SANTA ANA FIRE STATION #5 (Continued)

S101589170

MTBE Fuel: 0
MTBE Tested: Not Required to be Tested.
MTBE Class: *
Staff: PAH
Staff Initials: JB
Lead Agency: Local Agency
Local Agency: Santa Ana, Orange County
Hydr Basin #: COASTAL PLAIN OF ORA
Beneficial: Not reported
Priority: Not reported
Cleanup Fund Id: Not reported
Work Suspended: Not reported
Summary: Not reported

Region: 8
County: Orange
Regional Board: Santa Ana Region
Facility Status: Case Closed
Case Number: 083003473T
Local Case Num: Not reported
Case Type: Soil only
Substance: Diesel
Qty Leaked: Not reported
Abate Method: Not reported
Cross Street: SYCAMORE
Enf Type: CLOS
Funding: Not reported
How Discovered: Tank Closure
How Stopped: Not reported
Leak Cause: UNK
Leak Source: UNK
Global ID: T0605902290
How Stopped Date: 8/5/1998
Enter Date: 6/12/1999
Review Date: 8/5/1998
Prelim Assess: 10/21/2002
Discover Date: 8/5/1998
Enforcement Date: Not reported
Close Date: 10/29/2004
Workplan: Not reported
Pollution Char: 1/30/2004
Remed Plan: Not reported
Remed Action: Not reported
Monitoring: Not reported
Enter Date: 6/12/1999
GW Qualifies: Not reported
Soil Qualifies: Not reported
Operator: Not reported
Facility Contact: Not reported
Interim: Not reported
Oversite Program: LUST
Latitude: 33.7442245
Longitude: -117.8684204
MTBE Date: Not reported
Max MTBE GW: Not reported
MTBE Concentration: 2
Max MTBE Soil: Not reported

Map ID
Direction
Distance
Distance (ft.)Site

MAP FINDINGS

EDR ID Number
Database(s)
EPA ID Number

SANTA ANA FIRE STATION #5 (Continued)

S101589170

MTBE Fuel: 0
MTBE Tested: MTBE Detected. Site tested for MTBE & MTBE detected
MTBE Class: *
Staff: NOM
Staff Initials: JB
Lead Agency: Regional Board
Local Agency: Santa Ana, Orange County
Hydr Basin #: COASTAL PLAIN OF ORA
Beneficial: Not reported
Priority: Not reported
Cleanup Fund Id: Not reported
Work Suspended: Not reported
Summary: The local agency did not require MTBE testing, but the City will be testing soon.

CA FID UST:

Facility ID: 30002316
Regulated By: UTKNA
Regulated ID: 00015626
Cortese Code: Not reported
SIC Code: Not reported
Facility Phone: 7146475705
Mail To: Not reported
Mailing Address: 20 CIVIC CENTER PLZ
Mailing Address 2: Not reported
Mailing City,St,Zip: SANTA ANA 92701
Contact: Not reported
Contact Phone: Not reported
DUNs Number: Not reported
NPDES Number: Not reported
EPA ID: Not reported
Comments: Not reported
Status: Active

63 SANTA ANA FIRE STATION #5
120 W WALNUT ST
SANTA ANA, CA 92701

LUST S109284246
N/A

LUST:

Region: STATE
Global Id: T0605900609
Latitude: 33.744078
Longitude: -117.868384
Case Type: LUST Cleanup Site
Status: Completed - Case Closed
Status Date: 1988-03-22 00:00:00
Lead Agency: SANTA ANA, CITY OF
Case Worker: CC
Local Agency: SANTA ANA, CITY OF
RB Case Number: 083000770T
LOC Case Number: Not reported
File Location: Not reported
Potential Media Affect: Soil
Potential Contaminants of Concern: Other Solvent or Non-Petroleum Hydrocarbon
Site History: Not reported

Map ID
Direction
Distance
Distance (ft.)Site

MAP FINDINGS

EDR ID Number
Database(s)
EPA ID Number

SANTA ANA FIRE STATION #5 (Continued)

S109284246

Click here to access the California GeoTracker records for this facility:

LUST:

Global Id: T0605900609
Contact Type: Local Agency Caseworker
Contact Name: CHRISTOPHER CIRAULO
Organization Name: SANTA ANA, CITY OF
Address: 1439 S. BROADWAY
City: SANTA ANA
Email: cciraulo@santa-ana.org
Phone Number: Not reported

Global Id: T0605900609
Contact Type: Regional Board Caseworker
Contact Name: PATRICIA HANNON
Organization Name: SANTA ANA RWQCB (REGION 8)
Address: 3737 MAIN STREET, SUITE 500
City: RIVERSIDE
Email: phannon@waterboards.ca.gov
Phone Number: Not reported

LUST:

Global Id: T0605900609
Action Type: Other
Date: 1950-01-01 00:00:00
Action: Leak Discovery

Global Id: T0605900609
Action Type: Other
Date: 1950-01-01 00:00:00
Action: Leak Reported

63 FIRE STATION #5
120 W WALNUT ST
SANTA ANA, CA 92701

HIST UST U001578087
N/A

HIST UST:

Region: STATE
Facility ID: 00000015626
Facility Type: Other
Other Type: FIRE STATION
Total Tanks: 0004
Contact Name: W.J. REIMER
Telephone: 7148344125
Owner Name: CITY OF SANTA ANA
Owner Address: 20 CIVIC CENTER PLAZA
Owner City,St,Zip: SANTA ANA, CA 92701

Tank Num: 001
Container Num: 2
Year Installed: 1980
Tank Capacity: 00000750
Tank Used for: PRODUCT
Type of Fuel: UNLEADED
Tank Construction: Not reported
Leak Detection: Stock Inventor

Map ID
Direction
Distance
Distance (ft.)Site

MAP FINDINGS

EDR ID Number
Database(s)
EPA ID Number

FIRE STATION #5 (Continued)

U001578087

Tank Num: 002
Container Num: AE 17201A
Year Installed: 1952
Tank Capacity: 00000120
Tank Used for: PRODUCT
Type of Fuel: DIESEL
Tank Construction: Not reported
Leak Detection: Stock Inventor

Tank Num: 003
Container Num: 12801
Year Installed: 1956
Tank Capacity: 00000280
Tank Used for: PRODUCT
Type of Fuel: Not reported
Tank Construction: Not reported
Leak Detection: Stock Inventor

Tank Num: 004
Container Num: F99518
Year Installed: 1971
Tank Capacity: 00001000
Tank Used for: PRODUCT
Type of Fuel: DIESEL
Tank Construction: Not reported
Leak Detection: Stock Inventor

63 SANTA ANA FIRE STATION #5
120 W WALNUT ST
SANTA ANA, CA 92701

LUST S109284686
N/A

LUST:

Region: STATE
Global Id: T0605902290
Latitude: 33.744078
Longitude: -117.868384
Case Type: LUST Cleanup Site
Status: Completed - Case Closed
Status Date: 2004-10-29 00:00:00
Lead Agency: SANTA ANA RWQCB (REGION 8)
Case Worker: NOM
Local Agency: SANTA ANA, CITY OF
RB Case Number: 083003473T
LOC Case Number: Not reported
File Location: Not reported
Potential Media Affect: Soil
Potential Contaminants of Concern: Diesel
Site History: Not reported

[Click here to access the California GeoTracker records for this facility:](#)

LUST:

Global Id: T0605902290
Contact Type: Regional Board Caseworker
Contact Name: NANCY OLSON-MARTIN
Organization Name: SANTA ANA RWQCB (REGION 8)
Address: 3737 MAIN STREET, SUITE 500
City: RIVERSIDE

Map ID
Direction
Distance
Distance (ft.)Site

MAP FINDINGS

EDR ID Number
Database(s)
EPA ID Number

SANTA ANA FIRE STATION #5 (Continued)

S109284686

Email: nolson-martin@waterboards.ca.gov
Phone Number: Not reported

Global Id: T0605902290
Contact Type: Local Agency Caseworker
Contact Name: CHRISTOPHER CIRAULO
Organization Name: SANTA ANA, CITY OF
Address: 1439 S. BROADWAY
City: SANTA ANA
Email: cciraulo@santa-ana.org
Phone Number: Not reported

LUST:

Global Id: T0605902290
Action Type: Other
Date: 1950-01-01 00:00:00
Action: Leak Discovery

Global Id: T0605902290
Action Type: RESPONSE
Date: 2004-07-30 00:00:00
Action: Soil and Water Investigation Report

Global Id: T0605902290
Action Type: RESPONSE
Date: 2002-11-15 00:00:00
Action: Tank Removal Report / UST Sampling Report

Global Id: T0605902290
Action Type: ENFORCEMENT
Date: 2004-10-29 00:00:00
Action: Closure/No Further Action Letter

Global Id: T0605902290
Action Type: ENFORCEMENT
Date: 2004-08-05 00:00:00
Action: Staff Letter

Global Id: T0605902290
Action Type: ENFORCEMENT
Date: 2003-11-20 00:00:00
Action: Warning Letter

Global Id: T0605902290
Action Type: ENFORCEMENT
Date: 1999-04-20 00:00:00
Action: * Historical Enforcement

Global Id: T0605902290
Action Type: Other
Date: 1950-01-01 00:00:00
Action: Leak Stopped

Global Id: T0605902290
Action Type: Other
Date: 1950-01-01 00:00:00
Action: Leak Reported

| Map ID | Direction | Distance | Distance (ft.)Site | Database(s) | EDR ID Number | EPA ID Number |
|--------|-----------|----------|--------------------|-------------|---------------|---------------|
|--------|-----------|----------|--------------------|-------------|---------------|---------------|

MAP FINDINGS

SANTA ANA FIRE STATION #5 (Continued)

S109284686

| | |
|--------------|------------------------|
| Global Id: | T0605902290 |
| Action Type: | ENFORCEMENT |
| Date: | 1999-08-19 00:00:00 |
| Action: | Staff Letter |
| Global Id: | T0605902290 |
| Action Type: | ENFORCEMENT |
| Date: | 1999-10-15 00:00:00 |
| Action: | Warning Letter |
| Global Id: | T0605902290 |
| Action Type: | ENFORCEMENT |
| Date: | 2002-02-01 00:00:00 |
| Action: | Notice of Violation |
| Global Id: | T0605902290 |
| Action Type: | ENFORCEMENT |
| Date: | 2002-03-07 00:00:00 |
| Action: | Staff Letter |
| Global Id: | T0605902290 |
| Action Type: | ENFORCEMENT |
| Date: | 2002-11-26 00:00:00 |
| Action: | Staff Letter |
| Global Id: | T0605902290 |
| Action Type: | ENFORCEMENT |
| Date: | 1999-04-20 00:00:00 |
| Action: | Staff Letter |
| Global Id: | T0605902290 |
| Action Type: | ENFORCEMENT |
| Date: | 2004-02-19 00:00:00 |
| Action: | Staff Letter |
| Global Id: | T0605902290 |
| Action Type: | ENFORCEMENT |
| Date: | 2002-11-20 00:00:00 |
| Action: | File review |
| Global Id: | T0605902290 |
| Action Type: | ENFORCEMENT |
| Date: | 2003-05-16 00:00:00 |
| Action: | Warning Letter |
| Global Id: | T0605902290 |
| Action Type: | ENFORCEMENT |
| Date: | 2002-11-26 00:00:00 |
| Action: | File review |
| Global Id: | T0605902290 |
| Action Type: | ENFORCEMENT |
| Date: | 2004-01-20 00:00:00 |
| Action: | * Verbal Communication |
| Global Id: | T0605902290 |
| Action Type: | ENFORCEMENT |

| Map ID | Direction | Distance | Distance (ft.)Site | Database(s) | EDR ID Number | EPA ID Number |
|--------|-----------|----------|--------------------|-------------|---------------|---------------|
|--------|-----------|----------|--------------------|-------------|---------------|---------------|

MAP FINDINGS

SANTA ANA FIRE STATION #5 (Continued)

S109284686

| | |
|--------------|---------------------------------------|
| Date: | 2004-08-19 00:00:00 |
| Action: | Notification - Preclosure |
| Global Id: | T0605902290 |
| Action Type: | RESPONSE |
| Date: | 2003-06-30 00:00:00 |
| Action: | Preliminary Site Assessment Report |
| Global Id: | T0605902290 |
| Action Type: | RESPONSE |
| Date: | 2004-02-01 00:00:00 |
| Action: | Soil and Water Investigation Workplan |
| Global Id: | T0605902290 |
| Action Type: | RESPONSE |
| Date: | 2002-04-02 00:00:00 |
| Action: | Preliminary Site Assessment Workplan |

63 SANTA ANA FIRE STATION #5
120 W WALNUT
SANTA ANA, CA 92701

UST U003941503
SWEEPS UST N/A

UST:
Facility ID: 8820
Latitude: 33.74439
Longitude: -117.86793

SWEEPS UST:
Status: A
Comp Number: 228
Number: 4
Board Of Equalization: Not reported
Ref Date: 02-26-92
Act Date: 02-26-92
Created Date: 07-31-88
Tank Status: A
Owner Tank Id: 2
Swrcb Tank Id: 30-020-000228-000001
Actv Date: 02-26-92
Capacity: 750
Tank Use: M.V. FUEL
Stg: P
Content: REG UNLEADED
Number Of Tanks: 4
Status: A
Comp Number: 228
Number: 4
Board Of Equalization: Not reported
Ref Date: 02-26-92
Act Date: 02-26-92
Created Date: 07-31-88
Tank Status: A
Owner Tank Id: AE-17201A
Swrcb Tank Id: 30-020-000228-000002
Actv Date: 02-26-92

Map ID
Direction
Distance
Distance (ft.)Site

MAP FINDINGS

EDR ID Number
Database(s) EPA ID Number

SANTA ANA FIRE STATION #5 (Continued)

U003941503

Capacity: 120
Tank Use: M.V. FUEL
Stg: P
Content: DIESEL
Number Of Tanks: Not reported

Status: A
Comp Number: 228
Number: 4
Board Of Equalization: Not reported
Ref Date: 02-26-92
Act Date: 02-26-92
Created Date: 07-31-88
Tank Status: A
Owner Tank Id: 12801
Swrcb Tank Id: 30-020-000228-000003
Actv Date: 02-26-92
Capacity: 280
Tank Use: CHEMICAL
Stg: P
Content: SOLVENT
Number Of Tanks: Not reported

Status: A
Comp Number: 228
Number: 4
Board Of Equalization: Not reported
Ref Date: 02-26-92
Act Date: 02-26-92
Created Date: 07-31-88
Tank Status: A
Owner Tank Id: F99518
Swrcb Tank Id: 30-020-000228-000004
Actv Date: 02-26-92
Capacity: 1000
Tank Use: M.V. FUEL
Stg: P
Content: DIESEL
Number Of Tanks: Not reported

63 SANTA ANA PERFORMANCE CTR
120 S BROADWAY
SANTA ANA, CA 92701

RCRA-SQG FINDS 1000595358
HAZNET CAD983592940

RCRA-SQG:

Date form received by agency: 07/10/1991
Facility name: SANTA ANA PERFORMANCE CTR
Facility address: 120 S BROADWAY
SANTA ANA, CA 92701

EPA ID: CAD983592940
Mailing address: S BROADWAY
SANTA ANA, CA 92701
Contact: ROWENHORST LARRY
Contact address: 120 S BROADWAY
SANTA ANA, CA 92701

Contact country: US
Contact telephone: (714) 835-6424
Contact email: Not reported

Map ID
Direction
Distance
Distance (ft.)Site

MAP FINDINGS

EDR ID Number
Database(s) EPA ID Number

SANTA ANA PERFORMANCE CTR (Continued)

1000595358

EPA Region: 09
Classification: Small Small Quantity Generator
Description: Handler: generates more than 100 and less than 1000 kg of hazardous waste during any calendar month and accumulates less than 6000 kg of hazardous waste at any time; or generates 100 kg or less of hazardous waste during any calendar month, and accumulates more than 1000 kg of hazardous waste at any time

Owner/Operator Summary:

Owner/operator name: SANTA ANA PERFORMANCE CTR
Owner/operator address: NOT REQUIRED
NOT REQUIRED, ME 99999

Owner/operator country: Not reported
Owner/operator telephone: (415) 555-1212
Legal status: Private
Owner/Operator Type: Owner
Owner/Op start date: Not reported
Owner/Op end date: Not reported

Owner/operator name: NOT REQUIRED
Owner/operator address: NOT REQUIRED
NOT REQUIRED, ME 99999

Owner/operator country: Not reported
Owner/operator telephone: (415) 555-1212
Legal status: Private
Owner/Operator Type: Operator
Owner/Op start date: Not reported
Owner/Op end date: Not reported

Handler Activities Summary:

U.S. importer of hazardous waste: No
Mixed waste (haz. and radioactive): No
Recycler of hazardous waste: No
Transporter of hazardous waste: No
Treater, storer or disposer of HW: No
Underground injection activity: No
On-site burner exemption: No
Furnace exemption: No
Used oil fuel burner: No
Used oil processor: No
User oil refiner: No
Used oil fuel marketer to burner: No
Used oil Specification marketer: No
Used oil transfer facility: No
Used oil transporter: No

Violation Status: No violations found

FINDS:

Registry ID: 110002851414

Environmental Interest/Information System

RCRAInfo is a national information system that supports the Resource Conservation and Recovery Act (RCRA) program through the tracking of events and activities related to facilities that generate, transport, and treat, store, or dispose of hazardous waste. RCRAInfo allows RCRA

Map ID
Direction
Distance
Distance (ft.)Site

MAP FINDINGS

EDR ID Number
Database(s) EPA ID Number

SANTA ANA PERFORMANCE CTR (Continued)

1000595358

program staff to track the notification, permit, compliance, and corrective action activities required under RCRA.

HAZNET:

Year: 2009
Gepaid: CAD983592940
Contact: DONNIE HALL
Telephone: 7148356424
Mailing Name: Not reported
Mailing Address: 120 S BROADWAY
Mailing City,St,Zip: SANTA ANA, CA 927015230
Gen County: Orange
TSD EPA ID: CAT080013352
TSD County: Los Angeles
Waste Category: Oil/water separation sludge
Disposal Method: OTHER RECOVERY OF RECLAMATION FOR REUSE INCLUDING ACID REGENERATION, ORGANICS RECOVERY ECT
Tons: 2.5437
Facility County: Orange

Year: 2007
Gepaid: CAD983592940
Contact: DONNIE HALL
Telephone: 7148356424
Mailing Name: Not reported
Mailing Address: 120 S BROADWAY
Mailing City,St,Zip: SANTA ANA, CA 927015230
Gen County: Orange
TSD EPA ID: CAD981696420
TSD County: Los Angeles
Waste Category: Waste oil and mixed oil
Disposal Method: STORAGE, BULKING, AND/OR TRANSFER OFF SITE--NO TREATMENT/RECOVERY (H010-H129) OR (H131-H135)
Tons: 0.8
Facility County: Orange

Year: 2001
Gepaid: CAD983592940
Contact: LARRY D ROWEAHORD
Telephone: 7148356424
Mailing Name: Not reported
Mailing Address: 120 S BROADWAY
Mailing City,St,Zip: SANTA ANA, CA 927015230
Gen County: Orange
TSD EPA ID: Not reported
TSD County: Los Angeles
Waste Category: Unspecified oil-containing waste
Disposal Method: R01
Tons: 0.95
Facility County: Not reported

Year: 1998
Gepaid: CAD983592940
Contact: SANTA ANA PERFORMANCE CTR
Telephone: 0000000000
Mailing Name: Not reported

Map ID
Direction
Distance
Distance (ft.)Site

MAP FINDINGS

EDR ID Number
Database(s) EPA ID Number

SANTA ANA PERFORMANCE CTR (Continued)

1000595358

Mailing Address: 120 S BROADWAY
Mailing City,St,Zip: SANTA ANA, CA 927015230
Gen County: Orange
TSD EPA ID: CAT000613893
TSD County: Los Angeles
Waste Category: Aqueous solution with total organic residues less than 10 percent
Disposal Method: H01
Tons: .0417
Facility County: Orange

Year: 1997
Gepaid: CAD983592940
Contact: SANTA ANA PERFORMANCE CTR
Telephone: 0000000000
Mailing Name: Not reported
Mailing Address: 120 S BROADWAY
Mailing City,St,Zip: SANTA ANA, CA 927015230
Gen County: Orange
TSD EPA ID: CAD099452708
TSD County: Los Angeles
Waste Category: Waste oil and mixed oil
Disposal Method: R01
Tons: 1.2510
Facility County: Orange

[Click this hyperlink](#) while viewing on your computer to access additional CA_HAZNET: detail in the EDR Site Report.

63 GOLDEN STATE SUPPLY
110 S. BROADWAY
SANTA ANA, CA 92703

RCRA-LQG 1014386854
CAL000294931

RCRA-LQG:
Date form received by agency: 07/12/2010
Facility name: GOLDEN STATE SUPPLY
Facility address: 110 S. BROADWAY
SANTA ANA, CA 92703
EPA ID: CAL000294931
Mailing address: ATLANTIC AVE
RALEIGH, NC 27604
Contact: TIM LOTHAMEN
Contact address: ATLANTIC AVE
RALEIGH, NC 27604
Contact country: Not reported
Contact telephone: (951) 237-9042
Contact email: TILOTHAM@GPI.COM
EPA Region: 09
Classification: Large Quantity Generator
Description: Handler: generates 1,000 kg or more of hazardous waste during any calendar month; or generates more than 1 kg of acutely hazardous waste during any calendar month; or generates more than 100 kg of any residue or contaminated soil, waste or other debris resulting from the cleanup of a spill, into or on any land or water, of acutely hazardous waste during any calendar month; or generates 1 kg or less of acutely hazardous waste during any calendar month, and accumulates more than 1 kg of acutely hazardous waste at any time; or generates 100 kg or less of any residue or contaminated soil, waste or other debris resulting from the cleanup of a spill, into or on any land or water, of acutely

Map ID
Direction
Distance
Distance (ft.)Site

MAP FINDINGS

EDR ID Number

Database(s) EPA ID Number

GOLDEN STATE SUPPLY (Continued)

1014386854

hazardous waste during any calendar month, and accumulates more than 100 kg of that material at any time

Owner/Operator Summary:

Owner/operator name: GOLDEN STATE SUPPLY
Owner/operator address: Not reported
27604
Owner/operator country: Not reported
Owner/operator telephone: Not reported
Legal status: Private
Owner/Operator Type: Operator
Owner/Op start date: 06/01/2001
Owner/Op end date: Not reported

Owner/operator name: GOLDEN STATE SUPPLY
Owner/operator address: ATLANTIC AVE
RALEIGH, NC 27604

Owner/operator country: Not reported
Owner/operator telephone: (919) 573-3300
Legal status: Private
Owner/Operator Type: Owner
Owner/Op start date: 06/01/2001
Owner/Op end date: Not reported

Handler Activities Summary:

U.S. importer of hazardous waste: No
Mixed waste (haz. and radioactive): No
Recycler of hazardous waste: No
Transporter of hazardous waste: No
Treater, storer or disposer of HW: No
Underground injection activity: No
On-site burner exemption: No
Furnace exemption: No
Used oil fuel burner: No
Used oil processor: No
User oil refiner: No
Used oil fuel marketer to burner: No
Used oil Specification marketer: No
Used oil transfer facility: No
Used oil transporter: No

Hazardous Waste Summary:

Waste code: D001
Waste name: IGNITABLE HAZARDOUS WASTES ARE THOSE WASTES WHICH HAVE A FLASHPOINT OF LESS THAN 140 DEGREES FAHRENHEIT AS DETERMINED BY A PENSKEY-MARTENS CLOSED CUP FLASH POINT TESTER. ANOTHER METHOD OF DETERMINING THE FLASH POINT OF A WASTE IS TO REVIEW THE MATERIAL SAFETY DATA SHEET, WHICH CAN BE OBTAINED FROM THE MANUFACTURER OR DISTRIBUTOR OF THE MATERIAL. LACQUER THINNER IS AN EXAMPLE OF A COMMONLY USED SOLVENT WHICH WOULD BE CONSIDERED AS IGNITABLE HAZARDOUS WASTE.

Waste code: D007
Waste name: CHROMIUM

Waste code: D008
Waste name: LEAD

Map ID
Direction
Distance
Distance (ft.)Site

MAP FINDINGS

EDR ID Number

Database(s) EPA ID Number

GOLDEN STATE SUPPLY (Continued)

1014386854

Waste code: D035
Waste name: METHYL ETHYL KETONE

Biennial Reports:

Last Biennial Reporting Year: 2011

Annual Waste Handled:

Waste code: D001
Waste name: IGNITABLE HAZARDOUS WASTES ARE THOSE WASTES WHICH HAVE A FLASHPOINT OF LESS THAN 140 DEGREES FAHRENHEIT AS DETERMINED BY A PENSKEY-MARTENS CLOSED CUP FLASH POINT TESTER. ANOTHER METHOD OF DETERMINING THE FLASH POINT OF A WASTE IS TO REVIEW THE MATERIAL SAFETY DATA SHEET, WHICH CAN BE OBTAINED FROM THE MANUFACTURER OR DISTRIBUTOR OF THE MATERIAL. LACQUER THINNER IS AN EXAMPLE OF A COMMONLY USED SOLVENT WHICH WOULD BE CONSIDERED AS IGNITABLE HAZARDOUS WASTE.
Amount (Lbs): 2400

Waste code: D007
Waste name: CHROMIUM
Amount (Lbs): 2400

Waste code: D008
Waste name: LEAD
Amount (Lbs): 2400

Waste code: D035
Waste name: METHYL ETHYL KETONE
Amount (Lbs): 2400

Violation Status: No violations found

63 BROADWAY AUTO PARTS
110 S BROADWAY
SANTA ANA, CA 92701

RCRA-SQG 1000145753
FINDS CAD982038200

RCRA-SQG:

Date form received by agency: 09/01/1996

Facility name: BROADWAY AUTO PARTS
Facility address: 110 S BROADWAY
SANTA ANA, CA 92701
CAD982038200

EPA ID:
Contact: ENVIRONMENTAL MANAGER
Contact address: 110 S BROADWAY
SANTA ANA, CA 92701

Contact country: US
Contact telephone: Not reported
Contact email: Not reported
EPA Region: 09

Land type: Facility is not located on Indian land. Additional information is not known.
Classification: Small Small Quantity Generator
Description: Handler: generates more than 100 and less than 1000 kg of hazardous waste during any calendar month and accumulates less than 6000 kg of hazardous waste at any time; or generates 100 kg or less of hazardous waste during any calendar month, and accumulates more than 1000 kg of hazardous waste at any time

Map ID
Direction
Distance
Distance (ft.)Site

MAP FINDINGS

EDR ID Number
Database(s)
EPA ID Number

BROADWAY AUTO PARTS (Continued)

1000145753

Owner/Operator Summary:
Owner/operator name: NOT REQUIRED
Owner/operator address: NOT REQUIRED, ME 99999
Owner/operator country: Not reported
Owner/operator telephone: (415) 555-1212
Legal status: Private
Owner/Operator Type: Operator
Owner/Op start date: Not reported
Owner/Op end date: Not reported
Owner/operator name: HANSON RONALD E
Owner/operator address: NOT REQUIRED, ME 99999
Owner/operator country: Not reported
Owner/operator telephone: (415) 555-1212
Legal status: Private
Owner/Operator Type: Owner
Owner/Op start date: Not reported
Owner/Op end date: Not reported

Handler Activities Summary:
U.S. importer of hazardous waste: No
Mixed waste (haz. and radioactive): No
Recycler of hazardous waste: No
Transporter of hazardous waste: No
Treater, storer or disposer of HW: No
Underground injection activity: No
On-site burner exemption: No
Furnace exemption: No
Used oil fuel burner: No
Used oil processor: No
User oil refiner: No
Used oil fuel marketer to burner: No
Used oil Specification marketer: No
Used oil transfer facility: No
Used oil transporter: No

Historical Generators:
Date form received by agency: 09/21/1987
Facility name: BROADWAY AUTO PARTS
Classification: Large Quantity Generator

Violation Status: No violations found

Evaluation Action Summary:
Evaluation date: 03/16/1994
Evaluation: COMPLIANCE EVALUATION INSPECTION ON-SITE
Area of violation: Not reported
Date achieved compliance: Not reported
Evaluation lead agency: State Contractor/Grantee

FINDS:

Registry ID: 110009542940

Map ID
Direction
Distance
Distance (ft.)Site

MAP FINDINGS

EDR ID Number
Database(s)
EPA ID Number

BROADWAY AUTO PARTS (Continued)

1000145753

Environmental Interest/Information System
RCRAInfo is a national information system that supports the Resource Conservation and Recovery Act (RCRA) program through the tracking of events and activities related to facilities that generate, transport, and treat, store, or dispose of hazardous waste. RCRAInfo allows RCRA program staff to track the notification, permit, compliance, and corrective action activities required under RCRA.

63 CARQUEST AUTO PARTS
110 S BROADWAY
SANTA ANA, CA 92701

RCRA-SQG FINDS 1000399370
CAD982036816

RCRA-SQG:
Date form received by agency: 05/04/2004
Facility name: CARQUEST AUTO PARTS
Facility address: 110 S BROADWAY
SANTA ANA, CA 92701
EPA ID: CAD982036816
Mailing address: PO BOX 3289
BAKERSFIELD, CA 93385
Contact: BENJAMIN AVELAR
Contact address: 110 S BROADWAY
SANTA ANA, CA 92701
Contact country: US
Contact telephone: 714-547-5713
Contact email: Not reported
EPA Region: 09
Land type: Private
Classification: Small Small Quantity Generator
Description: Handler: generates more than 100 and less than 1000 kg of hazardous waste during any calendar month and accumulates less than 6000 kg of hazardous waste at any time; or generates 100 kg or less of hazardous waste during any calendar month, and accumulates more than 1000 kg of hazardous waste at any time

Owner/Operator Summary:
Owner/operator name: GOLDEN GATE SUPPLY
Owner/operator address: Not reported
Owner/operator country: US
Owner/operator telephone: Not reported
Legal status: Private
Owner/Operator Type: Operator
Owner/Op start date: 04/26/2004
Owner/Op end date: Not reported

Owner/operator name: HARRIET TREMOGLIE
Owner/operator address: 12191 SINGINGWOOD DR
SANTA ANA, CA 92708
Owner/operator country: US
Owner/operator telephone: Not reported
Legal status: Private
Owner/Operator Type: Owner
Owner/Op start date: 01/01/1972
Owner/Op end date: Not reported

Map ID
Direction
Distance
Distance (ft.)Site

MAP FINDINGS

EDR ID Number
Database(s) EPA ID Number

CARQUEST AUTO PARTS (Continued)

1000399370

Handler Activities Summary:

U.S. importer of hazardous waste: No
Mixed waste (haz. and radioactive): No
Recycler of hazardous waste: No
Transporter of hazardous waste: No
Treater, storer or disposer of HW: No
Underground injection activity: No
On-site burner exemption: No
Furnace exemption: No
Used oil fuel burner: No
Used oil processor: No
User oil refiner: No
Used oil fuel marketer to burner: No
Used oil Specification marketer: No
Used oil transfer facility: No
Used oil transporter: No

Historical Generators:

Date form received by agency: 11/08/2002
Facility name: CARQUEST AUTO PARTS
Site name: UNITED SYATT AMERICA CORPORATION
Classification: Not a generator, verified

Hazardous Waste Summary:

Waste code: D004
Waste name: ARSENIC

Waste code: D005
Waste name: BARIUM

Waste code: D006
Waste name: CADMIUM

Waste code: D007
Waste name: CHROMIUM

Waste code: D008
Waste name: LEAD

Waste code: D010
Waste name: SELENIUM

Waste code: D011
Waste name: SILVER

Facility Has Received Notices of Violations:

Regulation violated: FR - 268.7
Area of violation: LDR - General
Date violation determined: 02/12/1991
Date achieved compliance: 02/12/1996
Violation lead agency: EPA
Enforcement action: Not reported
Enforcement action date: Not reported
Enf. disposition status: Not reported
Enf. disp. status date: Not reported

Map ID
Direction
Distance
Distance (ft.)Site

MAP FINDINGS

EDR ID Number
Database(s) EPA ID Number

CARQUEST AUTO PARTS (Continued)

1000399370

Enforcement lead agency: Not reported
Proposed penalty amount: Not reported
Final penalty amount: Not reported
Paid penalty amount: Not reported

Regulation violated: FR - 262.50-60
Area of violation: Generators - General
Date violation determined: 02/12/1991
Date achieved compliance: 02/12/1996
Violation lead agency: EPA
Enforcement action: Not reported
Enforcement action date: Not reported
Enf. disposition status: Not reported
Enf. disp. status date: Not reported
Enforcement lead agency: Not reported
Proposed penalty amount: Not reported
Final penalty amount: Not reported
Paid penalty amount: Not reported

Evaluation Action Summary:

Evaluation date: 02/12/1991
Evaluation: COMPLIANCE EVALUATION INSPECTION ON-SITE
Area of violation: Generators - General
Date achieved compliance: 02/12/1996
Evaluation lead agency: EPA

Evaluation date: 02/12/1991
Evaluation: COMPLIANCE EVALUATION INSPECTION ON-SITE
Area of violation: LDR - General
Date achieved compliance: 02/12/1996
Evaluation lead agency: EPA

FINDS:

Registry ID: 110002784336

Environmental Interest/Information System

RCRAInfo is a national information system that supports the Resource Conservation and Recovery Act (RCRA) program through the tracking of events and activities related to facilities that generate, transport, and treat, store, or dispose of hazardous waste. RCRAInfo allows RCRA program staff to track the notification, permit, compliance, and corrective action activities required under RCRA.

63

G AND H RADIATOR SERVICE
120 SOUTH MAIN STREET
SANTA ANA, CA 92702

ENVIROSTOR S102860932
N/A

ENVIROSTOR:

Site Type: Historical
Site Type Detailed: * Historical
Acres: Not reported
NPL: NO
Regulatory Agencies: NONE SPECIFIED
Lead Agency: NONE SPECIFIED
Program Manager: Not reported
Supervisor: * MMONROY

Map ID
Direction
Distance
Distance (ft.)Site

MAP FINDINGS

EDR ID Number
Database(s)
EPA ID Number

G AND H RADIATOR SERVICE (Continued)

S102860932

Division Branch: Cleanup Cypress
Facility ID: 30750008
Site Code: Not reported
Assembly: 69
Senate: 34
Special Program: * CERC2
Status: Refer: Other Agency
Status Date: 1988-10-18 00:00:00
Restricted Use: NO
Site Mgmt. Req.: NONE SPECIFIED
Funding: Not reported
Latitude: 33.7455555555556
Longitude: -117.8675
APN: NONE SPECIFIED
Past Use: NONE SPECIFIED
Potential COC: 10097
Confirmed COC: NONE SPECIFIED
Potential Description: NONE SPECIFIED
Alias Name: 30750008
Alias Type: Envirostor ID Number

Completed Info:

Completed Area Name: PROJECT WIDE
Completed Sub Area Name: Not reported
Completed Document Type: Site Screening
Completed Date: 1994-10-28 00:00:00
Comments: DATABASE VALIDATION PROGRAM CONFIRMS NFA FOR DTSC.

Completed Area Name: PROJECT WIDE
Completed Sub Area Name: Not reported
Completed Document Type: Preliminary Assessment Report
Completed Date: 1988-06-21 00:00:00
Comments: PRELIM ASSESS DONE NFA FOR STATE: PA SHOULD BE DONE ON AD- JACENT LOT WHERE UG TANK IS LOCATED.

Completed Area Name: PROJECT WIDE
Completed Sub Area Name: Not reported
Completed Document Type: Site Screening
Completed Date: 1987-06-08 00:00:00
Comments: SITE SCREENING DONE CERCLA GRANT PROGRAM

Future Area Name: Not reported
Future Sub Area Name: Not reported
Future Document Type: Not reported
Future Due Date: Not reported
Schedule Area Name: Not reported
Schedule Sub Area Name: Not reported
Schedule Document Type: Not reported
Schedule Due Date: Not reported
Schedule Revised Date: Not reported

Map ID
Direction
Distance
Distance (ft.)Site

MAP FINDINGS

EDR ID Number
Database(s)
EPA ID Number

63 G&H RADIATOR SERVICE
120 S MAIN ST
SANTA ANA, CA 92702

CERC-NFRAP 1003877996
CAD982359630

CERC-NFRAP:
Site ID: 0900135
Federal Facility: Not a Federal Facility
NPL Status: Not on the NPL
Non NPL Status: NFRAP-Site does not qualify for the NPL based on existing information

CERCLIS-NFRAP Site Contact Details:
Contact Sequence ID: 13054457.00000
Person ID: 9271184.00000

Contact Sequence ID: 13060527.00000
Person ID: 9270048.00000

Contact Sequence ID: 13091266.00000
Person ID: 13002167.00000

Contact Sequence ID: 13175703.00000
Person ID: 9270438.00000

CERCLIS-NFRAP Assessment History:

Action: DISCOVERY
Date Started: Not reported
Date Completed: 12/01/1987
Priority Level: Not reported

Action: ARCHIVE SITE
Date Started: Not reported
Date Completed: 04/20/1989
Priority Level: Not reported

Action: PRELIMINARY ASSESSMENT
Date Started: Not reported
Date Completed: 04/20/1989
Priority Level: NFRAP-Site does not qualify for the NPL based on existing information

63 FIRESTONE STORES
101 S MAIN ST
SANTA ANA, CA 92701

HIST UST 1000222892
SWEEPS UST N/A
HAZNET

HIST UST:
Region: STATE
Facility ID: 00000031828
Facility Type: Other
Other Type: AUTO SERVICE CENTER
Total Tanks: 0001
Contact Name: ROBERT SCHREINDORFER
Telephone: 7145428857
Owner Name: FIRESTONE TIRE & RUBBER CO.
Owner Address: 1200 FIRESTORE PARKWAY
Owner City,St,Zip: AKRON, OH 94317

Tank Num: 001
Container Num: 1
Year Installed: Not reported
Tank Capacity: 00000000

| Map ID | Direction | Distance | Distance (ft.)Site | Database(s) | EPA ID Number | EDR ID Number |
|--------|-----------|----------|--------------------|-------------|---------------|---------------|
|--------|-----------|----------|--------------------|-------------|---------------|---------------|

MAP FINDINGS

FIRESTONE STORES (Continued)

Tank Used for: WASTE
Type of Fuel: WASTE OIL
Tank Construction: Not reported
Leak Detection: None

1000222892

SWEEPS UST:

Status: Not reported
Comp Number: 154
Number: Not reported
Board Of Equalization: Not reported
Ref Date: Not reported
Act Date: Not reported
Created Date: Not reported
Tank Status: Not reported
Owner Tank Id: Not reported
Swrcb Tank Id: 30-020-000154-000001
Actv Date: Not reported
Capacity: 550
Tank Use: OIL
Stg: WASTE
Content: WASTE OIL
Number Of Tanks: 1

HAZNET:

Year: 2009
Gepaid: CAL000258957
Contact: JIM NASTOF/CONTROLLER
Telephone: 9499514616
Mailing Name: Not reported
Mailing Address: 24361 EL TORO ROAD SUITE 250
Mailing City,St,Zip: LAGUNA HILLS, CA 926532261
Gen County: Orange
TSD EPA ID: CAD981696420
TSD County: Los Angeles
Waste Category: Other organic solids
Disposal Method: STORAGE, BULKING, AND/OR TRANSFER OFF SITE--NO TREATMENT/RECOVERY (H010-H129) OR (H131-H135)
Tons: 0.09
Facility County: Orange

Year: 2009
Gepaid: CAL000258957
Contact: JIM NASTOF/CONTROLLER
Telephone: 9499514616
Mailing Name: Not reported
Mailing Address: 24361 EL TORO ROAD SUITE 250
Mailing City,St,Zip: LAGUNA HILLS, CA 926532261
Gen County: Orange
TSD EPA ID: CAD981696420
TSD County: Los Angeles
Waste Category: Unspecified oil-containing waste
Disposal Method: STORAGE, BULKING, AND/OR TRANSFER OFF SITE--NO TREATMENT/RECOVERY (H010-H129) OR (H131-H135)
Tons: 0.22935
Facility County: Orange

| Map ID | Direction | Distance | Distance (ft.)Site | Database(s) | EPA ID Number | EDR ID Number |
|--------|-----------|----------|--------------------|-------------|---------------|---------------|
|--------|-----------|----------|--------------------|-------------|---------------|---------------|

MAP FINDINGS

63 PEP BOYS-SANTA ANA #9
120 E 1ST ST
SANTA ANA, CA 92701

CA FID UST
HIST UST
SWEEPS UST
HAZNET

1000105108
N/A

CA FID UST:

Facility ID: 30017830
Regulated By: UTNKA
Regulated ID: 00013463
Cortese Code: Not reported
SIC Code: Not reported
Facility Phone: 2137485751
Mail To: Not reported
Mailing Address: 1124 W WASHINGTON
Mailing Address 2: Not reported
Mailing City,St,Zip: SANTA ANA 92701
Contact: Not reported
Contact Phone: Not reported
DUNs Number: Not reported
NPDES Number: Not reported
EPA ID: Not reported
Comments: Not reported
Status: Active

HIST UST:

Region: STATE
Facility ID: 00000013463
Facility Type: Other
Other Type: WASTE TANK
Total Tanks: 0001
Contact Name: EZEQUIEL SIGALA
Telephone: 2137485751
Owner Name: POP BOYS MANNIE, MOE, JACK
Owner Address: 1124 W. WASHINGTON BLVD.
Owner City,St,Zip: LOS ANGELES, CA 90015

Tank Num: 001
Container Num: 1
Year Installed: Not reported
Tank Capacity: 00000550
Tank Used for: WASTE
Type of Fuel: WASTE OIL
Tank Construction: Not reported
Leak Detection: Visual

SWEEPS UST:

Status: A
Comp Number: 252
Number: 1
Board Of Equalization: 44-008955
Ref Date: 07-15-93
Act Date: 02-07-94
Created Date: 07-31-88
Tank Status: Not reported
Owner Tank Id: Not reported
Swrcb Tank Id: Not reported
Actv Date: Not reported
Capacity: Not reported

Map ID
Direction
Distance
Distance (ft.)Site

MAP FINDINGS

EDR ID Number
Database(s)
EPA ID Number

PEP BOYS-SANTA ANA #9 (Continued)

1000105108

Tank Use: Not reported
Stg: Not reported
Content: Not reported
Number Of Tanks: Not reported

Status: Not reported
Comp Number: 252
Number: Not reported
Board Of Equalization: 44-008955
Ref Date: Not reported
Act Date: Not reported
Created Date: Not reported
Tank Status: Not reported
Owner Tank Id: Not reported
Swrcb Tank Id: 30-020-000252-000001
Actv Date: Not reported
Capacity: 550
Tank Use: OIL
Stg: WASTE
Content: WASTE OIL
Number Of Tanks: 1

HAZNET:

Year: 2009
Gepaid: CAD981662075
Contact: ANGELA BANKS, PROJECT MGR
Telephone: 2154309645
Mailing Name: Not reported
Mailing Address: 3111 W ALLEGHENY AVE
Mailing City,St,Zip: PHILADELPHIA, PA 191321116
Gen County: Orange
TSD EPA ID: CAT080025711
TSD County: San Bernardino
Waste Category: Waste oil and mixed oil
Disposal Method: STORAGE, BULKING, AND/OR TRANSFER OFF SITE--NO TREATMENT/RECOVERY (H010-H129) OR (H131-H135)
Tons: 13.8662
Facility County: Orange

Year: 2009
Gepaid: CAD981662075
Contact: ANGELA BANKS, PROJECT MGR
Telephone: 2154309645
Mailing Name: Not reported
Mailing Address: 3111 W ALLEGHENY AVE
Mailing City,St,Zip: PHILADELPHIA, PA 191321116
Gen County: Orange
TSD EPA ID: CAT080025711
TSD County: San Bernardino
Waste Category: Aqueous solution with total organic residues less than 10 percent
Disposal Method: STORAGE, BULKING, AND/OR TRANSFER OFF SITE--NO TREATMENT/RECOVERY (H010-H129) OR (H131-H135)
Tons: 1.071
Facility County: Orange

Year: 2009
Gepaid: CAD981662075

Map ID
Direction
Distance
Distance (ft.)Site

MAP FINDINGS

EDR ID Number
Database(s)
EPA ID Number

PEP BOYS-SANTA ANA #9 (Continued)

1000105108

Contact: ANGELA BANKS, PROJECT MGR
Telephone: 2154309645
Mailing Name: Not reported
Mailing Address: 3111 W ALLEGHENY AVE
Mailing City,St,Zip: PHILADELPHIA, PA 191321116
Gen County: Orange
TSD EPA ID: CAT080013352
TSD County: Los Angeles
Waste Category: Aqueous solution with total organic residues less than 10 percent
Disposal Method: OTHER RECOVERY OF RECLAMATION FOR REUSE INCLUDING ACID REGENERATION, ORGANICS RECOVERY ECT
Tons: 3.5028
Facility County: Orange

63 NERSES TOPRAKJIAN
302 W 1ST ST
SANTA ANA, CA 92701

HIST UST U001578108
SWEEPS UST N/A

HIST UST:
Region: STATE
Facility ID: 00000026509
Facility Type: Gas Station
Other Type: Not reported
Total Tanks: 0004
Contact Name: Not reported
Telephone: 0000000000
Owner Name: ARCO PETROLEUM PRODUCTS CO.
Owner Address: 515 SOUTH FLOWER STREET
Owner City,St,Zip: LOS ANGELES, CA 90071

Tank Num: 001
Container Num: 0000000001
Year Installed: 1982
Tank Capacity: 00006000
Tank Used for: PRODUCT
Type of Fuel: PREMIUM
Tank Construction: 0000240 inches
Leak Detection: Stock Inventor, 10

Tank Num: 002
Container Num: 0000000002
Year Installed: 1982
Tank Capacity: 00006000
Tank Used for: PRODUCT
Type of Fuel: UNLEADED
Tank Construction: 0000240 inches
Leak Detection: Stock Inventor, 10

Tank Num: 003
Container Num: 0000000003
Year Installed: 1982
Tank Capacity: 00006000
Tank Used for: PRODUCT
Type of Fuel: UNLEADED
Tank Construction: 0000240 inches
Leak Detection: Stock Inventor, 10

Tank Num: 004

Map ID
Direction
Distance
Distance (ft.)Site

MAP FINDINGS

EDR ID Number

Database(s) EPA ID Number

NERSES TOPRAKJIAN (Continued)

U001578108

Container Num: 0000000004
Year Installed: 1982
Tank Capacity: 00006000
Tank Used for: PRODUCT
Type of Fuel: REGULAR
Tank Construction: 0000240 inches
Leak Detection: Stock Inventor, 10

SWEEPS UST:

Status: A
Comp Number: 263
Number: 1
Board Of Equalization: Not reported
Ref Date: 02-17-93
Act Date: 02-17-93
Created Date: 07-31-88
Tank Status: A
Owner Tank Id: 1
Swrcb Tank Id: 30-020-000263-000001
Actv Date: 02-17-93
Capacity: 6000
Tank Use: M.V. FUEL
Stg: P
Content: REG UNLEADED
Number Of Tanks: 4

Status: A
Comp Number: 263
Number: 1
Board Of Equalization: Not reported
Ref Date: 02-17-93
Act Date: 02-17-93
Created Date: 07-31-88
Tank Status: A
Owner Tank Id: 2
Swrcb Tank Id: 30-020-000263-000002
Actv Date: 02-17-93
Capacity: 6000
Tank Use: M.V. FUEL
Stg: P
Content: REG UNLEADED
Number Of Tanks: Not reported

Status: A
Comp Number: 263
Number: 1
Board Of Equalization: Not reported
Ref Date: 02-17-93
Act Date: 02-17-93
Created Date: 07-31-88
Tank Status: A
Owner Tank Id: 3
Swrcb Tank Id: 30-020-000263-000003
Actv Date: 02-17-93
Capacity: 6000
Tank Use: M.V. FUEL
Stg: P

Map ID
Direction
Distance
Distance (ft.)Site

MAP FINDINGS

EDR ID Number

Database(s) EPA ID Number

NERSES TOPRAKJIAN (Continued)

U001578108

Content: REG UNLEADED
Number Of Tanks: Not reported

Status: A
Comp Number: 263
Number: 1
Board Of Equalization: Not reported
Ref Date: 02-17-93
Act Date: 02-17-93
Created Date: 07-31-88
Tank Status: A
Owner Tank Id: 4
Swrcb Tank Id: 30-020-000263-000004
Actv Date: 02-17-93
Capacity: 6000
Tank Use: M.V. FUEL
Stg: P
Content: REG UNLEADED
Number Of Tanks: Not reported

63 ARCO 206
302 W. FIRST ST.
SANTA ANA, CA 92701

UST U003781985
N/A

UST:
Facility ID: 8825
Latitude: 33.74539
Longitude: -117.86981

63 ARCO #0206
302 W 1ST ST
SANTA ANA, CA 92701

LUST S109284435
N/A

LUST:
Region: STATE
Global Id: T0605900915
Latitude: 33.7453846
Longitude: -117.8697269
Case Type: LUST Cleanup Site
Status: Open - Site Assessment
Status Date: 2010-10-28 00:00:00
Lead Agency: SANTA ANA, CITY OF
Case Worker: CC
Local Agency: SANTA ANA, CITY OF
RB Case Number: 083001157T
LOC Case Number: Not reported
File Location: Not reported
Potential Media Affect: Soil
Potential Contaminants of Concern: Gasoline
Site History: Not reported

Click here to access the California GeoTracker records for this facility:

LUST:
Global Id: T0605900915
Contact Type: Local Agency Caseworker
Contact Name: CHRISTOPHER CIRAULO

Map ID
Direction
Distance
Distance (ft.)Site

MAP FINDINGS

EDR ID Number
Database(s) EPA ID Number

ARCO #0206 (Continued)

S109284435

Organization Name: SANTA ANA, CITY OF
Address: 1439 S. BROADWAY
City: SANTA ANA
Email: cciraulo@santa-ana.org
Phone Number: Not reported

Global Id: T0605900915
Contact Type: Regional Board Caseworker
Contact Name: VALERIE JAHN-BULL
Organization Name: SANTA ANA RWQCB (REGION 8)
Address: 3737 MAIN STREET, SUITE 500
City: RIVERSIDE
Email: vjahn-bull@waterboards.ca.gov
Phone Number: 9517824903

LUST:

Global Id: T0605900915
Action Type: Other
Date: 1950-01-01 00:00:00
Action: Leak Discovery

Global Id: T0605900915
Action Type: Other
Date: 1950-01-01 00:00:00
Action: Leak Stopped

Global Id: T0605900915
Action Type: Other
Date: 1950-01-01 00:00:00
Action: Leak Reported

63 A-1 RADIATOR SERVICE
410 W 1ST ST
SANTA ANA, CA 92701

RCRA-SQG 1000129375
FINDS CAD981461163
HAZNET

RCRA-SQG:

Date form received by agency: 04/14/1986
Facility name: A-1 RADIATOR SERVICE
Facility address: 410 W 1ST ST
SANTA ANA, CA 92701

EPA ID: CAD981461163
Mailing address: 410 W FIRST ST
SANTA ANA, CA 92701

Contact: Not reported
Contact address: Not reported
Contact country: Not reported
Contact telephone: Not reported
Contact email: Not reported

EPA Region: 09
Classification: Small Small Quantity Generator
Description: Handler: generates more than 100 and less than 1000 kg of hazardous waste during any calendar month and accumulates less than 6000 kg of hazardous waste at any time; or generates 100 kg or less of hazardous waste during any calendar month, and accumulates more than 1000 kg of hazardous waste at any time

Map ID
Direction
Distance
Distance (ft.)Site

MAP FINDINGS

EDR ID Number
Database(s) EPA ID Number

A-1 RADIATOR SERVICE (Continued)

1000129375

Owner/Operator Summary:
Owner/operator name: NATIVIDAD VASQUEZ
Owner/operator address: NOT REQUIRED
NOT REQUIRED, ME 99999
Owner/operator country: Not reported
Owner/operator telephone: (415) 555-1212
Legal status: Private
Owner/Operator Type: Owner
Owner/Op start date: Not reported
Owner/Op end date: Not reported

Owner/operator name: NOT REQUIRED
Owner/operator address: NOT REQUIRED
NOT REQUIRED, ME 99999
Owner/operator country: Not reported
Owner/operator telephone: (415) 555-1212
Legal status: Private
Owner/Operator Type: Operator
Owner/Op start date: Not reported
Owner/Op end date: Not reported

Handler Activities Summary:

U.S. importer of hazardous waste: No
Mixed waste (haz. and radioactive): No
Recycler of hazardous waste: No
Transporter of hazardous waste: No
Treater, storer or disposer of HW: No
Underground injection activity: No
On-site burner exemption: No
Furnace exemption: No
Used oil fuel burner: No
Used oil processor: No
User oil refiner: No
Used oil fuel marketer to burner: No
Used oil Specification marketer: No
Used oil transfer facility: No
Used oil transporter: No

Violation Status: No violations found

FINDS:

Registry ID: 110002715508

Environmental Interest/Information System

RCRAInfo is a national information system that supports the Resource Conservation and Recovery Act (RCRA) program through the tracking of events and activities related to facilities that generate, transport, and treat, store, or dispose of hazardous waste. RCRAInfo allows RCRA program staff to track the notification, permit, compliance, and corrective action activities required under RCRA.

HAZNET:
Year: 1994
Gepaid: CAD981461163

| Map ID Direction Distance Distance (ft.)Site | MAP FINDINGS | EDR ID Number |
|---|--------------|---------------|
| | Database(s) | EPA ID Number |

A-1 RADIATOR SERVICE (Continued)

1000129375

Contact: Not reported
Telephone: 0000000000
Mailing Name: Not reported
Mailing Address: 410 W 1ST ST
Mailing City,St,Zip: SANTA ANA, CA 927010000
Gen County: Orange
TSD EPA ID: CAL000024110
TSD County: Los Angeles
Waste Category: Other inorganic solid waste
Disposal Method: R01
Tons: .2800
Facility County: Orange

Year: 1993
Gepaid: CAD981461163
Contact: Not reported
Telephone: 0000000000
Mailing Name: Not reported
Mailing Address: 410 W 1ST ST
Mailing City,St,Zip: SANTA ANA, CA 927010000
Gen County: Orange
TSD EPA ID: CAL000024110
TSD County: Los Angeles
Waste Category: Other inorganic solid waste
Disposal Method: R01
Tons: .2750
Facility County: Orange

63 SECURITY AUTO REPAIR LTD CORD
224 E FIRST ST
SANTA ANA, CA 92701

RCRA-SQG 1000595845
FINDS CAD983598004
HAZNET

RCRA-SQG:

Date form received by agency:09/26/1996

Facility name: SECURITY AUTO REPAIR LTD CORD

Facility address: 224 E FIRST ST
SANTA ANA, CA 92701

EPA ID: CAD983598004
Mailing address: 224 E FIRST
SANTA ANA, CA 92701

Contact: JESS SALCE
Contact address: 224 E FIRST ST
SANTA ANA, CA 92701

Contact country: US
Contact telephone: (714) 834-1725

Contact email: Not reported
EPA Region: 09

Classification: Small Small Quantity Generator

Description: Handler: generates more than 100 and less than 1000 kg of hazardous waste during any calendar month and accumulates less than 6000 kg of hazardous waste at any time; or generates 100 kg or less of hazardous waste during any calendar month, and accumulates more than 1000 kg of hazardous waste at any time

Owner/Operator Summary:

Owner/operator name: SECURITY AUTO REPAIR LTD CORD
Owner/operator address: 224 E FIRST ST

| Map ID Direction Distance Distance (ft.)Site | MAP FINDINGS | EDR ID Number |
|---|--------------|---------------|
| | Database(s) | EPA ID Number |

SECURITY AUTO REPAIR LTD CORD (Continued)

1000595845

Owner/operator country: SANTA ANA, CA 92701
Owner/operator telephone: Not reported
(714) 834-1725
Legal status: Private
Owner/Operator Type: Owner
Owner/Op start date: Not reported
Owner/Op end date: Not reported

Owner/operator name: NOT REQUIRED
Owner/operator address: NOT REQUIRED
NOT REQUIRED, ME 99999

Owner/operator country: Not reported
Owner/operator telephone: (415) 555-1212
Legal status: Private
Owner/Operator Type: Operator
Owner/Op start date: Not reported
Owner/Op end date: Not reported

Handler Activities Summary:

U.S. importer of hazardous waste: No
Mixed waste (haz. and radioactive): No
Recycler of hazardous waste: No
Transporter of hazardous waste: No
Treater, storer or disposer of HW: No
Underground injection activity: No
On-site burner exemption: No
Furnace exemption: No
Used oil fuel burner: No
Used oil processor: No
User oil refiner: No
Used oil fuel marketer to burner: No
Used oil Specification marketer: No
Used oil transfer facility: No
Used oil transporter: No

Violation Status: No violations found

FINDS:

Registry ID: 110002855278

Environmental Interest/Information System

RCRAInfo is a national information system that supports the Resource Conservation and Recovery Act (RCRA) program through the tracking of events and activities related to facilities that generate, transport, and treat, store, or dispose of hazardous waste. RCRAInfo allows RCRA program staff to track the notification, permit, compliance, and corrective action activities required under RCRA.

HAZNET:

Year: 2001
Gepaid: CAD983598004
Contact: ROB DAVIDSON
Telephone: 7146621418
Mailing Name: Not reported
Mailing Address: 224 E 1ST ST

Map ID
Direction
Distance
Distance (ft.)Site

MAP FINDINGS

EDR ID Number
Database(s)
EPA ID Number

SECURITY AUTO REPAIR LTD CORD (Continued)

1000595845

Mailing City,St,Zip: SANTA ANA, CA 927015313
Gen County: Orange
TSD EPA ID: Not reported
TSD County: Los Angeles
Waste Category: Aqueous solution with total organic residues less than 10 percent
Disposal Method: H01
Tons: 0.13
Facility County: Not reported

Year: 2000
Gepaid: CAD983598004
Contact: DAVIDSON SVC
Telephone: 4155551212
Mailing Name: Not reported
Mailing Address: 224 E 1ST ST
Mailing City,St,Zip: SANTA ANA, CA 927015313

Gen County: Orange
TSD EPA ID: CAT000613893
TSD County: Los Angeles
Waste Category: Aqueous solution with total organic residues less than 10 percent
Disposal Method: H01
Tons: .0750
Facility County: Orange

Year: 1999
Gepaid: CAD983598004
Contact: DAVIDSON SVC
Telephone: 4155551212
Mailing Name: Not reported
Mailing Address: 224 E 1ST ST
Mailing City,St,Zip: SANTA ANA, CA 927015313
Gen County: Orange
TSD EPA ID: CAT000613976
TSD County: Orange
Waste Category: Unspecified organic liquid mixture
Disposal Method: H01
Tons: 0.2496
Facility County: Orange

Year: 1998
Gepaid: CAD983598004
Contact: DAVIDSON SVC
Telephone: 4155551212
Mailing Name: Not reported
Mailing Address: 224 E 1ST ST
Mailing City,St,Zip: SANTA ANA, CA 927015313
Gen County: Orange
TSD EPA ID: CAT000613976
TSD County: Orange
Waste Category: Unspecified organic liquid mixture
Disposal Method: H01
Tons: .2502
Facility County: Orange

Year: 1997
Gepaid: CAD983598004
Contact: DAVIDSON SVC

Map ID
Direction
Distance
Distance (ft.)Site

MAP FINDINGS

EDR ID Number
Database(s)
EPA ID Number

SECURITY AUTO REPAIR LTD CORD (Continued)

1000595845

Telephone: 4155551212
Mailing Name: Not reported
Mailing Address: 224 E 1ST ST
Mailing City,St,Zip: SANTA ANA, CA 927015313
Gen County: Orange
TSD EPA ID: CAT000613976
TSD County: Orange
Waste Category: Unspecified organic liquid mixture
Disposal Method: H01
Tons: .2251
Facility County: Orange

[Click this hyperlink](#) while viewing on your computer to access
6 additional CA_HAZNET: record(s) in the EDR Site Report.

63 DAVIDSON SERVICE
224 E 1ST ST
SANTA ANA, CA 92701

HIST UST U001578078
N/A

HIST UST:
Region: STATE
Facility ID: 00000059698
Facility Type: Gas Station
Other Type: Not reported
Total Tanks: 0003
Contact Name: DOUG DAVIDSON
Telephone: 7148341725
Owner Name: DOUGLAS R. DAVIDSON
Owner Address: 224E 1 ST.
Owner City,St,Zip: SANTA ANA, CA 92701

Tank Num: 001
Container Num: 1
Year Installed: Not reported
Tank Capacity: 00006000
Tank Used for: PRODUCT
Type of Fuel: REGULAR
Tank Construction: Not reported
Leak Detection: Visual

Tank Num: 002
Container Num: 2
Year Installed: Not reported
Tank Capacity: 00004000
Tank Used for: PRODUCT
Type of Fuel: UNLEADED
Tank Construction: Not reported
Leak Detection: Visual

Tank Num: 003
Container Num: 3
Year Installed: Not reported
Tank Capacity: 00000250
Tank Used for: WASTE
Type of Fuel: WASTE OIL
Tank Construction: Not reported
Leak Detection: Visual

Map ID
Direction
Distance
Distance (ft.)Site

MAP FINDINGS

EDR ID Number
Database(s) EPA ID Number

63 CREVIER MOTORS INC.
208 W 1ST ST
SANTA ANA, CA 92701

HIST UST U001578077
N/A

HIST UST:
Region: STATE
Facility ID: 00000041022
Facility Type: Other
Other Type: AUTOMOBILE DEALERSHI
Total Tanks: 0002
Contact Name: BOB BROWN
Telephone: 7148353171
Owner Name: CREVIER MOTORS INC.
Owner Address: 208 W. FIRST ST.
Owner City,St,Zip: SANTA ANA, CA 92701

Tank Num: 001
Container Num: 1
Year Installed: Not reported
Tank Capacity: 00000000
Tank Used for: WASTE
Type of Fuel: WASTE OIL
Tank Construction: Not reported
Leak Detection: None

Tank Num: 002
Container Num: 2
Year Installed: Not reported
Tank Capacity: 00000000
Tank Used for: WASTE
Type of Fuel: WASTE OIL
Tank Construction: Not reported
Leak Detection: None

63 THRIFTY OIL #014
120
SANTA ANA, CA 92701

HIST CORTESE S103463983
LUST N/A

CORTESE:
Region: CORTESE
Facility County Code: 30
Reg By: LTNKA
Reg Id: 083000569T

Region: CORTESE
Facility County Code: 30
Reg By: LTNKA
Reg Id: 083003473T

Region: CORTESE
Facility County Code: 30
Reg By: LTNKA
Reg Id: 083003280T

LUST:
Region: STATE
Global Id: T0605902207
Latitude: 33.745022
Longitude: -117.866728

Map ID
Direction
Distance
Distance (ft.)Site

MAP FINDINGS

EDR ID Number
Database(s) EPA ID Number

THRIFTY OIL #014 (Continued)

S103463983

Case Type: LUST Cleanup Site
Status: Completed - Case Closed
Status Date: 1998-07-20 00:00:00
Lead Agency: SANTA ANA, CITY OF
Case Worker: CC
Local Agency: SANTA ANA, CITY OF
RB Case Number: 083003280T
LOC Case Number: Not reported
File Location: Not reported
Potential Media Affect: Soil
Potential Contaminants of Concern: Waste Oil / Motor / Hydraulic / Lubricating
Site History: Not reported

[Click here to access the California GeoTracker records for this facility:](#)

LUST:
Global Id: T0605902207
Contact Type: Local Agency Caseworker
Contact Name: CHRISTOPHER CIRAULO
Organization Name: SANTA ANA, CITY OF
Address: 1439 S. BROADWAY
City: SANTA ANA
Email: cciraulo@santa-ana.org
Phone Number: Not reported

Global Id: T0605902207
Contact Type: Regional Board Caseworker
Contact Name: PATRICIA HANNON
Organization Name: SANTA ANA RWQCB (REGION 8)
Address: 3737 MAIN STREET, SUITE 500
City: RIVERSIDE
Email: phannon@waterboards.ca.gov
Phone Number: Not reported

LUST:
Global Id: T0605902207
Action Type: Other
Date: 1950-01-01 00:00:00
Action: Leak Discovery

Global Id: T0605902207
Action Type: Other
Date: 1950-01-01 00:00:00
Action: Leak Reported

Global Id: T0605902207
Action Type: ENFORCEMENT
Date: 1998-07-20 00:00:00
Action: Closure/No Further Action Letter

LUST REG 8:
Region: 8
County: Orange
Regional Board: Santa Ana Region
Facility Status: Case Closed
Case Number: 083003280T

| Map ID | Direction | Distance | Distance (ft.)Site | Database(s) | EDR ID Number | EPA ID Number |
|--------|-----------|----------|--------------------|-------------|---------------|---------------|
|--------|-----------|----------|--------------------|-------------|---------------|---------------|

MAP FINDINGS

THRIFTY OIL #014 (Continued)

S103463983

Local Case Num: Not reported
Case Type: Soil only
Substance: Waste Oil
Qty Leaked: Not reported
Abate Method: Excavate and Dispose - remove contaminated soil and dispose in approved site
Cross Street: MAIN
Enf Type: CLOS
Funding: Not reported
How Discovered: Tank Closure
How Stopped: Not reported
Leak Cause: UNK
Leak Source: UNK
Global ID: T0605902207
How Stopped Date: Not reported
Enter Date: 7/2/1998
Review Date: Not reported
Prelim Assess: Not reported
Discover Date: 7/14/1998
Enforcement Date: 7/14/1998
Close Date: 7/20/1998
Workplan: Not reported
Pollution Char: Not reported
Remed Plan: Not reported
Remed Action: Not reported
Monitoring: Not reported
Enter Date: 7/2/1998
GW Qualifies: Not reported
Soil Qualifies: Not reported
Operator: Not reported
Facility Contact: Not reported
Interim: No
Oversite Program: LUST
Latitude: 33.74523745
Longitude: -117.8667102
MTBE Date: Not reported
Max MTBE GW: Not reported
MTBE Concentration: 0
Max MTBE Soil: Not reported
MTBE Fuel: 0
MTBE Tested: Not Required to be Tested.
MTBE Class: *
Staff: PAH
Staff Initials: JB
Lead Agency: Local Agency
Local Agency: Santa Ana, Orange County
Hydr Basin #: COASTAL PLAIN OF ORA
Beneficial: Not reported
Priority: Not reported
Cleanup Fund Id: Not reported
Work Suspended: Not reported
Summary: Only the spoil pile sample had any contamination. All samples from the excavation were ND.

| Map ID | Direction | Distance | Distance (ft.)Site | Database(s) | EDR ID Number | EPA ID Number |
|--------|-----------|----------|--------------------|-------------|---------------|---------------|
|--------|-----------|----------|--------------------|-------------|---------------|---------------|

MAP FINDINGS

63 DUKE BLOWER
121 S CYPRESS
SANTA ANA, CA 92701

SWEEPS UST S106925559
N/A

SWEEPS UST:
Status: A
Comp Number: 385
Number: 1
Board Of Equalization: Not reported
Ref Date: 11-06-92
Act Date: 11-06-92
Created Date: 11-06-92
Tank Status: A
Owner Tank Id: 1
Swrcb Tank Id: 30-020-000385-000001
Actv Date: 11-06-92
Capacity: 500
Tank Use: M.V. FUEL
Stg: P
Content: REG UNLEADED
Number Of Tanks: 1

63 DUKE BLOWER EQUIP. RENTAL
210 E WALNUT
SANTA ANA, CA 92701

SWEEPS UST S106925560
N/A

SWEEPS UST:
Status: A
Comp Number: 388
Number: 1
Board Of Equalization: Not reported
Ref Date: 12-02-92
Act Date: 12-02-92
Created Date: 12-02-92
Tank Status: A
Owner Tank Id: 1
Swrcb Tank Id: 30-020-000388-000001
Actv Date: 12-02-92
Capacity: 2000
Tank Use: M.V. FUEL
Stg: P
Content: LEADED
Number Of Tanks: 2

Status: A
Comp Number: 388
Number: 1
Board Of Equalization: Not reported
Ref Date: 12-02-92
Act Date: 12-02-92
Created Date: 12-02-92
Tank Status: A
Owner Tank Id: 2
Swrcb Tank Id: 30-020-000388-000002
Actv Date: 12-02-92
Capacity: 12000
Tank Use: M.V. FUEL
Stg: P
Content: LEADED
Number Of Tanks: Not reported

| Map ID | Direction | Distance | Distance (ft.)Site | Database(s) | EDR ID Number | EPA ID Number |
|--|-----------|----------|--|-------------|---------------|---------------|
| 63 | | | NUNEZ AUTO REPAIR 219 1ST ST SANTA ANA, CA 92701 | LUST | S104791916 | N/A |
| LUST REG 8: | | | | | | |
| Region: 8 | | | | | | |
| County: Orange | | | | | | |
| Regional Board: Santa Ana Region | | | | | | |
| Facility Status: Remedial action (cleanup) Underway | | | | | | |
| Case Number: 083003774T | | | | | | |
| Local Case Num: Not reported | | | | | | |
| Case Type: Aquifer affected | | | | | | |
| Substance: Gasoline | | | | | | |
| Qty Leaked: Not reported | | | | | | |
| Abate Method: Not reported | | | | | | |
| Cross Street: Not reported | | | | | | |
| Enf Type: SEL | | | | | | |
| Funding: Not reported | | | | | | |
| How Discovered: Not reported | | | | | | |
| How Stopped: Not reported | | | | | | |
| Leak Cause: Not reported | | | | | | |
| Leak Source: Not reported | | | | | | |
| Global ID: T0605999167 | | | | | | |
| How Stopped Date: Not reported | | | | | | |
| Enter Date: 8/28/2000 | | | | | | |
| Review Date: 8/1/2000 | | | | | | |
| Prelim Assess: 2/28/2002 | | | | | | |
| Discover Date: Not reported | | | | | | |
| Enforcement Date: Not reported | | | | | | |
| Close Date: Not reported | | | | | | |
| Workplan: 11/1/2002 | | | | | | |
| Pollution Char: 1/27/2004 | | | | | | |
| Remed Plan: 1/3/2005 | | | | | | |
| Remed Action: 1/6/2005 | | | | | | |
| Monitoring: Not reported | | | | | | |
| Enter Date: 8/28/2000 | | | | | | |
| GW Qualifies: = | | | | | | |
| Soil Qualifies: = | | | | | | |
| Operator: Not reported | | | | | | |
| Facility Contact: Not reported | | | | | | |
| Interim: Not reported | | | | | | |
| Oversite Program: LUST | | | | | | |
| Latitude: 33.745637 | | | | | | |
| Longitude: -117.866183 | | | | | | |
| MTBE Date: 12/30/2003 | | | | | | |
| Max MTBE GW: 43.5 | | | | | | |
| MTBE Concentration: 11 | | | | | | |
| Max MTBE Soil: 160000 | | | | | | |
| MTBE Fuel: 1 | | | | | | |
| MTBE Tested: MTBE Detected. Site tested for MTBE & MTBE detected | | | | | | |
| MTBE Class: * | | | | | | |
| Staff: NOM | | | | | | |
| Staff Initials: JB | | | | | | |
| Lead Agency: Regional Board | | | | | | |
| Local Agency: Santa Ana, Orange County | | | | | | |
| Hydr Basin #: COASTAL PLAIN OF ORA | | | | | | |
| Beneficial: Not reported | | | | | | |
| Priority: Not reported | | | | | | |
| Cleanup Fund Id: Not reported | | | | | | |

| Map ID | Direction | Distance | Distance (ft.)Site | Database(s) | EDR ID Number | EPA ID Number |
|---|-----------|----------|--|-----------------------------|---------------|---------------|
| | | | NUNEZ AUTO REPAIR (Continued) | | S104791916 | |
| | | | Work Suspended: Not reported | | | |
| | | | Summary: Not reported | | | |
| 63 | | | NUNEZ AUTO RPR 219 E FIRST SANTA ANA, CA 92701 | RCRA-SQG FINDS HAZNET | 1000596167 | CAD983601303 |
| RCRA-SQG: | | | | | | |
| Date form received by agency: 08/13/1991 | | | | | | |
| Facility name: NUNEZ AUTO RPR | | | | | | |
| Facility address: 219 E FIRST | | | | | | |
| SANTA ANA, CA 92701 | | | | | | |
| EPA ID: CAD983601303 | | | | | | |
| Mailing address: E FIRST | | | | | | |
| SANTA ANA, CA 92701 | | | | | | |
| Contact: PEDRO NUNEZ | | | | | | |
| Contact address: 219 E FIRST | | | | | | |
| SANTA ANA, CA 92701 | | | | | | |
| Contact country: US | | | | | | |
| Contact telephone: (714) 558-5819 | | | | | | |
| Contact email: Not reported | | | | | | |
| EPA Region: 09 | | | | | | |
| Classification: Small Small Quantity Generator | | | | | | |
| Description: Handler: generates more than 100 and less than 1000 kg of hazardous waste during any calendar month and accumulates less than 6000 kg of hazardous waste at any time; or generates 100 kg or less of hazardous waste during any calendar month, and accumulates more than 1000 kg of hazardous waste at any time | | | | | | |
| Owner/Operator Summary: | | | | | | |
| Owner/operator name: NUNEZ AUTO RPR | | | | | | |
| Owner/operator address: 219 E FIRST | | | | | | |
| SANTA ANA, CA 92701 | | | | | | |
| Owner/operator country: Not reported | | | | | | |
| Owner/operator telephone: (714) 558-5819 | | | | | | |
| Legal status: Private | | | | | | |
| Owner/Operator Type: Owner | | | | | | |
| Owner/Op start date: Not reported | | | | | | |
| Owner/Op end date: Not reported | | | | | | |
| Handler Activities Summary: | | | | | | |
| U.S. importer of hazardous waste: No | | | | | | |
| Mixed waste (haz. and radioactive): No | | | | | | |
| Recycler of hazardous waste: No | | | | | | |
| Transporter of hazardous waste: No | | | | | | |
| Treater, storer or disposer of HW: No | | | | | | |
| Underground injection activity: No | | | | | | |
| On-site burner exemption: No | | | | | | |
| Furnace exemption: No | | | | | | |
| Used oil fuel burner: No | | | | | | |
| Used oil processor: No | | | | | | |
| User oil refiner: No | | | | | | |
| Used oil fuel marketer to burner: No | | | | | | |
| Used oil Specification marketer: No | | | | | | |
| Used oil transfer facility: No | | | | | | |
| Used oil transporter: No | | | | | | |

| Map ID Direction Distance Distance (ft.)Site | MAP FINDINGS | EDR ID Number | Database(s) | EPA ID Number |
|---|--------------|---------------|-------------|---------------|
|---|--------------|---------------|-------------|---------------|

| | | | | |
|----------------------------|--|------------|--|--|
| NUNEZ AUTO RPR (Continued) | | 1000596167 | | |
|----------------------------|--|------------|--|--|

Violation Status: No violations found

FINDS:

Registry ID: 110002857720

Environmental Interest/Information System

RCRAInfo is a national information system that supports the Resource Conservation and Recovery Act (RCRA) program through the tracking of events and activities related to facilities that generate, transport, and treat, store, or dispose of hazardous waste. RCRAInfo allows RCRA program staff to track the notification, permit, compliance, and corrective action activities required under RCRA.

HAZNET:

Year: 2001
Gepaid: CAD983601303
Contact: --
Telephone: --
Mailing Name: Not reported
Mailing Address: 219 E 1ST ST
Mailing City,St,Zip: SANTA ANA, CA 927015312
Gen County: Orange
TSD EPA ID: Not reported
TSD County: Los Angeles
Waste Category: Aqueous solution with total organic residues less than 10 percent
Disposal Method: H01
Tons: 0.33
Facility County: Not reported

Year: 2001
Gepaid: CAD983601303
Contact: --
Telephone: --
Mailing Name: Not reported
Mailing Address: 219 E 1ST ST
Mailing City,St,Zip: SANTA ANA, CA 927015312
Gen County: Orange
TSD EPA ID: Not reported
TSD County: Los Angeles
Waste Category: Oil/water separation sludge
Disposal Method: T01
Tons: 0.22
Facility County: Not reported

Year: 2000
Gepaid: CAD983601303
Contact: NUNEZ AUTO RPR
Telephone: 7145585819
Mailing Name: Not reported
Mailing Address: 219 E 1ST ST
Mailing City,St,Zip: SANTA ANA, CA 927015312
Gen County: Orange
TSD EPA ID: CAT000613893
TSD County: Los Angeles
Waste Category: Aqueous solution with total organic residues less than 10 percent

| Map ID Direction Distance Distance (ft.)Site | MAP FINDINGS | EDR ID Number | Database(s) | EPA ID Number |
|---|--------------|---------------|-------------|---------------|
|---|--------------|---------------|-------------|---------------|

| | | | | |
|----------------------------|--|------------|--|--|
| NUNEZ AUTO RPR (Continued) | | 1000596167 | | |
|----------------------------|--|------------|--|--|

Disposal Method: H01
Tons: .1375
Facility County: Orange

| | | | |
|----|--|----------------|-------------------|
| 63 | NUNEZ AUTO REPAIR 219 E 1ST ST SANTA ANA, CA 92701 | LUST HAZNET | S109284896 N/A |
|----|--|----------------|-------------------|

LUST:

| | |
|------------------------------------|--|
| Region: | STATE |
| Global Id: | T0605999167 |
| Latitude: | 33.745637 |
| Longitude: | -117.866183 |
| Case Type: | LUST Cleanup Site |
| Status: | Open - Remediation |
| Status Date: | 2008-05-07 00:00:00 |
| Lead Agency: | SANTA ANA RWQCB (REGION 8) |
| Case Worker: | NOM |
| Local Agency: | SANTA ANA, CITY OF |
| RB Case Number: | 083003774T |
| LOC Case Number: | Not reported |
| File Location: | Regional Board |
| Potential Media Affect: | Aquifer used for drinking water supply |
| Potential Contaminants of Concern: | Gasoline |
| Site History: | - |

Click here to access the California GeoTracker records for this facility:

LUST:

| | |
|--------------------|-------------------------|
| Global Id: | T0605999167 |
| Contact Type: | Local Agency Caseworker |
| Contact Name: | CHRISTOPHER CIRAULO |
| Organization Name: | SANTA ANA, CITY OF |
| Address: | 1439 S. BROADWAY |
| City: | SANTA ANA |
| Email: | cciraulo@santa-ana.org |
| Phone Number: | Not reported |

| | |
|--------------------|----------------------------------|
| Global Id: | T0605999167 |
| Contact Type: | Regional Board Caseworker |
| Contact Name: | NANCY OLSON-MARTIN |
| Organization Name: | SANTA ANA RWQCB (REGION 8) |
| Address: | 3737 MAIN STREET, SUITE 500 |
| City: | RIVERSIDE |
| Email: | nolson-martin@waterboards.ca.gov |
| Phone Number: | Not reported |

LUST:

| | |
|--------------|---|
| Global Id: | T0605999167 |
| Action Type: | ENFORCEMENT |
| Date: | 2008-03-04 00:00:00 |
| Action: | Technical Correspondence / Assistance / Other |

| | |
|--------------|---------------------|
| Global Id: | T0605999167 |
| Action Type: | ENFORCEMENT |
| Date: | 2008-03-19 00:00:00 |
| Action: | Staff Letter |

| Map ID Direction Distance Distance (ft.)Site | MAP FINDINGS | EDR ID Number |
|---|--------------|---------------|
| | Database(s) | EPA ID Number |

| | |
|-------------------------------|------------|
| NUNEZ AUTO REPAIR (Continued) | S109284896 |
|-------------------------------|------------|

| | |
|--------------|---|
| Global Id: | T0605999167 |
| Action Type: | ENFORCEMENT |
| Date: | 2008-03-18 00:00:00 |
| Action: | Technical Correspondence / Assistance / Other |

| | |
|--------------|---------------------|
| Global Id: | T0605999167 |
| Action Type: | ENFORCEMENT |
| Date: | 2007-08-01 00:00:00 |
| Action: | Verbal Enforcement |

| | |
|--------------|---------------------|
| Global Id: | T0605999167 |
| Action Type: | Other |
| Date: | 1950-01-01 00:00:00 |
| Action: | Leak Discovery |

| | |
|--------------|-------------------------|
| Global Id: | T0605999167 |
| Action Type: | RESPONSE |
| Date: | 2003-02-27 00:00:00 |
| Action: | Other Report / Document |

| | |
|--------------|------------------------------------|
| Global Id: | T0605999167 |
| Action Type: | RESPONSE |
| Date: | 2002-12-03 00:00:00 |
| Action: | Preliminary Site Assessment Report |

| | |
|--------------|---------------------------------------|
| Global Id: | T0605999167 |
| Action Type: | RESPONSE |
| Date: | 2002-12-03 00:00:00 |
| Action: | Soil and Water Investigation Workplan |

| | |
|--------------|-------------------------------------|
| Global Id: | T0605999167 |
| Action Type: | RESPONSE |
| Date: | 2004-07-01 00:00:00 |
| Action: | Soil and Water Investigation Report |

| | |
|--------------|-------------------------------|
| Global Id: | T0605999167 |
| Action Type: | RESPONSE |
| Date: | 2003-02-10 00:00:00 |
| Action: | Monitoring Report - Quarterly |

| | |
|--------------|-------------------------------------|
| Global Id: | T0605999167 |
| Action Type: | RESPONSE |
| Date: | 2003-09-30 00:00:00 |
| Action: | Soil and Water Investigation Report |

| | |
|--------------|--------------------------------------|
| Global Id: | T0605999167 |
| Action Type: | RESPONSE |
| Date: | 2002-12-03 00:00:00 |
| Action: | Preliminary Site Assessment Workplan |

| | |
|--------------|-------------------------------|
| Global Id: | T0605999167 |
| Action Type: | RESPONSE |
| Date: | 2003-05-30 00:00:00 |
| Action: | Monitoring Report - Quarterly |

| | |
|--------------|-------------|
| Global Id: | T0605999167 |
| Action Type: | RESPONSE |

| Map ID Direction Distance Distance (ft.)Site | MAP FINDINGS | EDR ID Number |
|---|--------------|---------------|
| | Database(s) | EPA ID Number |

| | |
|-------------------------------|------------|
| NUNEZ AUTO REPAIR (Continued) | S109284896 |
|-------------------------------|------------|

| | |
|---------|---------------------------------------|
| Date: | 2004-02-01 00:00:00 |
| Action: | Soil and Water Investigation Workplan |

| | |
|--------------|------------------------------------|
| Global Id: | T0605999167 |
| Action Type: | RESPONSE |
| Date: | 2004-07-01 00:00:00 |
| Action: | CAP/RAP - Feasibility Study Report |

| | |
|--------------|-------------------------------|
| Global Id: | T0605999167 |
| Action Type: | RESPONSE |
| Date: | 2003-11-30 00:00:00 |
| Action: | Monitoring Report - Quarterly |

| | |
|--------------|-----------------------------------|
| Global Id: | T0605999167 |
| Action Type: | RESPONSE |
| Date: | 2010-08-05 00:00:00 |
| Action: | Monitoring Report - Semi-Annually |

| | |
|--------------|--------------------------|
| Global Id: | T0605999167 |
| Action Type: | RESPONSE |
| Date: | 2010-07-30 00:00:00 |
| Action: | Remedial Progress Report |

| | |
|--------------|--------------------------|
| Global Id: | T0605999167 |
| Action Type: | RESPONSE |
| Date: | 2010-10-30 00:00:00 |
| Action: | Remedial Progress Report |

| | |
|--------------|---------------------|
| Global Id: | T0605999167 |
| Action Type: | ENFORCEMENT |
| Date: | 2003-04-22 00:00:00 |
| Action: | Staff Letter |

| | |
|--------------|---|
| Global Id: | T0605999167 |
| Action Type: | ENFORCEMENT |
| Date: | 2008-06-27 00:00:00 |
| Action: | Technical Correspondence / Assistance / Other |

| | |
|--------------|-------------------------------|
| Global Id: | T0605999167 |
| Action Type: | RESPONSE |
| Date: | 2004-07-01 00:00:00 |
| Action: | Monitoring Report - Quarterly |

| | |
|--------------|------------------------|
| Global Id: | T0605999167 |
| Action Type: | RESPONSE |
| Date: | 2004-06-01 00:00:00 |
| Action: | Risk Assessment Report |

| | |
|--------------|-------------------------------|
| Global Id: | T0605999167 |
| Action Type: | RESPONSE |
| Date: | 2003-07-31 00:00:00 |
| Action: | Monitoring Report - Quarterly |

| | |
|--------------|-------------------------------|
| Global Id: | T0605999167 |
| Action Type: | RESPONSE |
| Date: | 2005-01-30 00:00:00 |
| Action: | Monitoring Report - Quarterly |

| Map ID Direction Distance Distance (ft.)Site | MAP FINDINGS | EDR ID Number |
|---|--------------|---------------|
| | Database(s) | EPA ID Number |

| | |
|-------------------------------|------------|
| NUNEZ AUTO REPAIR (Continued) | S109284896 |
|-------------------------------|------------|

| | |
|--------------|---|
| Global Id: | T0605999167 |
| Action Type: | RESPONSE |
| Date: | 2006-05-17 00:00:00 |
| Action: | Other Report / Document |
| Global Id: | T0605999167 |
| Action Type: | RESPONSE |
| Date: | 2010-12-30 00:00:00 |
| Action: | Monitoring Report - Semi-Annually |
| Global Id: | T0605999167 |
| Action Type: | RESPONSE |
| Date: | 2011-01-31 00:00:00 |
| Action: | Remedial Progress Report |
| Global Id: | T0605999167 |
| Action Type: | ENFORCEMENT |
| Date: | 2004-09-02 00:00:00 |
| Action: | * Verbal Communication |
| Global Id: | T0605999167 |
| Action Type: | ENFORCEMENT |
| Date: | 2003-02-13 00:00:00 |
| Action: | * No Action |
| Global Id: | T0605999167 |
| Action Type: | ENFORCEMENT |
| Date: | 2007-04-13 00:00:00 |
| Action: | Verbal Enforcement |
| Global Id: | T0605999167 |
| Action Type: | RESPONSE |
| Date: | 2004-10-06 00:00:00 |
| Action: | Monitoring Report - Quarterly |
| Global Id: | T0605999167 |
| Action Type: | RESPONSE |
| Date: | 2005-04-25 00:00:00 |
| Action: | Other Report / Document |
| Global Id: | T0605999167 |
| Action Type: | RESPONSE |
| Date: | 2006-02-23 00:00:00 |
| Action: | Soil and Water Investigation Report |
| Global Id: | T0605999167 |
| Action Type: | RESPONSE |
| Date: | 2005-01-10 00:00:00 |
| Action: | Corrective Action Plan / Remedial Action Plan |
| Global Id: | T0605999167 |
| Action Type: | RESPONSE |
| Date: | 2006-02-08 00:00:00 |
| Action: | Monitoring Report - Quarterly |
| Global Id: | T0605999167 |
| Action Type: | RESPONSE |

| Map ID Direction Distance Distance (ft.)Site | MAP FINDINGS | EDR ID Number |
|---|--------------|---------------|
| | Database(s) | EPA ID Number |

| | |
|-------------------------------|------------|
| NUNEZ AUTO REPAIR (Continued) | S109284896 |
|-------------------------------|------------|

| | |
|--------------|-------------------------------------|
| Date: | 2006-02-14 00:00:00 |
| Action: | Soil and Water Investigation Report |
| Global Id: | T0605999167 |
| Action Type: | REMEDIATION |
| Date: | 1950-01-01 00:00:00 |
| Action: | Soil Vapor Extraction w/Other |
| Global Id: | T0605999167 |
| Action Type: | REMEDIATION |
| Date: | 1950-01-01 00:00:00 |
| Action: | Soil Vapor Extraction w/Other |
| Global Id: | T0605999167 |
| Action Type: | REMEDIATION |
| Date: | 1950-01-01 00:00:00 |
| Action: | Soil Vapor Extraction w/Other |
| Global Id: | T0605999167 |
| Action Type: | RESPONSE |
| Date: | 2011-04-30 00:00:00 |
| Action: | Remedial Progress Report |
| Global Id: | T0605999167 |
| Action Type: | RESPONSE |
| Date: | 2007-07-30 00:00:00 |
| Action: | Monitoring Report - Quarterly |
| Global Id: | T0605999167 |
| Action Type: | RESPONSE |
| Date: | 2007-07-30 00:00:00 |
| Action: | Remedial Progress Report |
| Global Id: | T0605999167 |
| Action Type: | RESPONSE |
| Date: | 2005-04-30 00:00:00 |
| Action: | Monitoring Report - Quarterly |
| Global Id: | T0605999167 |
| Action Type: | RESPONSE |
| Date: | 2007-11-30 00:00:00 |
| Action: | Remedial Progress Report |
| Global Id: | T0605999167 |
| Action Type: | RESPONSE |
| Date: | 2008-05-07 00:00:00 |
| Action: | Remedial Progress Report |
| Global Id: | T0605999167 |
| Action Type: | RESPONSE |
| Date: | 2008-08-11 00:00:00 |
| Action: | Remedial Progress Report |
| Global Id: | T0605999167 |
| Action Type: | RESPONSE |
| Date: | 2008-11-06 00:00:00 |
| Action: | Remedial Progress Report |

| Map ID Direction Distance Distance (ft.)Site | MAP FINDINGS | EDR ID Number | Database(s) | EPA ID Number |
|---|--------------|---------------|-------------|---------------|
|---|--------------|---------------|-------------|---------------|

NUNEZ AUTO REPAIR (Continued)

S109284896

| | |
|--------------|---|
| Global Id: | T0605999167 |
| Action Type: | RESPONSE |
| Date: | 2005-08-18 00:00:00 |
| Action: | Monitoring Report - Quarterly |
| Global Id: | T0605999167 |
| Action Type: | ENFORCEMENT |
| Date: | 2007-02-14 00:00:00 |
| Action: | Technical Correspondence / Assistance / Other |
| Global Id: | T0605999167 |
| Action Type: | ENFORCEMENT |
| Date: | 2006-10-16 00:00:00 |
| Action: | * Verbal Communication |
| Global Id: | T0605999167 |
| Action Type: | ENFORCEMENT |
| Date: | 2006-05-23 00:00:00 |
| Action: | * Verbal Communication |
| Global Id: | T0605999167 |
| Action Type: | ENFORCEMENT |
| Date: | 2011-01-13 00:00:00 |
| Action: | Staff Letter |
| Global Id: | T0605999167 |
| Action Type: | Other |
| Date: | 1950-01-01 00:00:00 |
| Action: | Leak Reported |
| Global Id: | T0605999167 |
| Action Type: | RESPONSE |
| Date: | 2006-05-08 00:00:00 |
| Action: | Monitoring Report - Quarterly |
| Global Id: | T0605999167 |
| Action Type: | RESPONSE |
| Date: | 2007-01-30 00:00:00 |
| Action: | Monitoring Report - Quarterly |
| Global Id: | T0605999167 |
| Action Type: | RESPONSE |
| Date: | 2005-11-02 00:00:00 |
| Action: | Monitoring Report - Quarterly |
| Global Id: | T0605999167 |
| Action Type: | RESPONSE |
| Date: | 2006-02-14 00:00:00 |
| Action: | Other Report / Document |
| Global Id: | T0605999167 |
| Action Type: | RESPONSE |
| Date: | 2005-11-02 00:00:00 |
| Action: | Monitoring Report - Quarterly |
| Global Id: | T0605999167 |
| Action Type: | ENFORCEMENT |

| Map ID Direction Distance Distance (ft.)Site | MAP FINDINGS | EDR ID Number | Database(s) | EPA ID Number |
|---|--------------|---------------|-------------|---------------|
|---|--------------|---------------|-------------|---------------|

NUNEZ AUTO REPAIR (Continued)

S109284896

| | |
|--------------|-------------------------------|
| Date: | 2005-07-21 00:00:00 |
| Action: | Staff Letter |
| Global Id: | T0605999167 |
| Action Type: | ENFORCEMENT |
| Date: | 2005-07-15 00:00:00 |
| Action: | File review |
| Global Id: | T0605999167 |
| Action Type: | RESPONSE |
| Date: | 2007-05-30 00:00:00 |
| Action: | Monitoring Report - Quarterly |
| Global Id: | T0605999167 |
| Action Type: | RESPONSE |
| Date: | 2006-10-30 00:00:00 |
| Action: | Monitoring Report - Quarterly |
| Global Id: | T0605999167 |
| Action Type: | ENFORCEMENT |
| Date: | 2003-01-16 00:00:00 |
| Action: | * Verbal Communication |
| Global Id: | T0605999167 |
| Action Type: | ENFORCEMENT |
| Date: | 2003-02-21 00:00:00 |
| Action: | File review |
| Global Id: | T0605999167 |
| Action Type: | ENFORCEMENT |
| Date: | 2003-05-13 00:00:00 |
| Action: | * No Action |
| Global Id: | T0605999167 |
| Action Type: | ENFORCEMENT |
| Date: | 2003-02-21 00:00:00 |
| Action: | Staff Letter |
| Global Id: | T0605999167 |
| Action Type: | ENFORCEMENT |
| Date: | 2002-10-15 00:00:00 |
| Action: | Staff Letter |
| Global Id: | T0605999167 |
| Action Type: | ENFORCEMENT |
| Date: | 2003-02-13 00:00:00 |
| Action: | File review |
| Global Id: | T0605999167 |
| Action Type: | ENFORCEMENT |
| Date: | 2002-10-17 00:00:00 |
| Action: | File review |
| Global Id: | T0605999167 |
| Action Type: | ENFORCEMENT |
| Date: | 2004-02-12 00:00:00 |
| Action: | Meeting |

| Map ID Direction Distance Distance (ft.)Site | MAP FINDINGS | EDR ID Number | Database(s) | EPA ID Number |
|---|--------------|---------------|-------------|---------------|
|---|--------------|---------------|-------------|---------------|

NUNEZ AUTO REPAIR (Continued)

S109284896

| | |
|--------------|-------------------------------|
| Global Id: | T0605999167 |
| Action Type: | ENFORCEMENT |
| Date: | 2004-02-19 00:00:00 |
| Action: | Staff Letter |
| Global Id: | T0605999167 |
| Action Type: | ENFORCEMENT |
| Date: | 2002-10-13 00:00:00 |
| Action: | * Historical Enforcement |
| Global Id: | T0605999167 |
| Action Type: | ENFORCEMENT |
| Date: | 2003-11-25 00:00:00 |
| Action: | Staff Letter |
| Global Id: | T0605999167 |
| Action Type: | ENFORCEMENT |
| Date: | 2003-10-03 00:00:00 |
| Action: | Staff Letter |
| Global Id: | T0605999167 |
| Action Type: | ENFORCEMENT |
| Date: | 2002-11-01 00:00:00 |
| Action: | Staff Letter |
| Global Id: | T0605999167 |
| Action Type: | ENFORCEMENT |
| Date: | 2002-11-01 00:00:00 |
| Action: | File review |
| Global Id: | T0605999167 |
| Action Type: | ENFORCEMENT |
| Date: | 2010-01-27 00:00:00 |
| Action: | Staff Letter |
| Global Id: | T0605999167 |
| Action Type: | RESPONSE |
| Date: | 2008-09-25 00:00:00 |
| Action: | Monitoring Report - Quarterly |
| Global Id: | T0605999167 |
| Action Type: | RESPONSE |
| Date: | 2008-03-17 00:00:00 |
| Action: | Monitoring Report - Quarterly |
| Global Id: | T0605999167 |
| Action Type: | ENFORCEMENT |
| Date: | 2003-08-12 00:00:00 |
| Action: | Staff Letter |
| Global Id: | T0605999167 |
| Action Type: | ENFORCEMENT |
| Date: | 2005-02-02 00:00:00 |
| Action: | Staff Letter |
| Global Id: | T0605999167 |
| Action Type: | ENFORCEMENT |

| Map ID Direction Distance Distance (ft.)Site | MAP FINDINGS | EDR ID Number | Database(s) | EPA ID Number |
|---|--------------|---------------|-------------|---------------|
|---|--------------|---------------|-------------|---------------|

NUNEZ AUTO REPAIR (Continued)

S109284896

| | |
|--------------|-------------------------------|
| Date: | 2005-03-23 00:00:00 |
| Action: | File review |
| Global Id: | T0605999167 |
| Action Type: | ENFORCEMENT |
| Date: | 2003-11-24 00:00:00 |
| Action: | * No Action |
| Global Id: | T0605999167 |
| Action Type: | ENFORCEMENT |
| Date: | 2004-07-08 00:00:00 |
| Action: | Staff Letter |
| Global Id: | T0605999167 |
| Action Type: | ENFORCEMENT |
| Date: | 2004-08-13 00:00:00 |
| Action: | * Verbal Communication |
| Global Id: | T0605999167 |
| Action Type: | ENFORCEMENT |
| Date: | 2005-10-10 00:00:00 |
| Action: | * Verbal Communication |
| Global Id: | T0605999167 |
| Action Type: | ENFORCEMENT |
| Date: | 2006-01-09 00:00:00 |
| Action: | File review |
| Global Id: | T0605999167 |
| Action Type: | ENFORCEMENT |
| Date: | 2005-10-07 00:00:00 |
| Action: | * Verbal Communication |
| Global Id: | T0605999167 |
| Action Type: | ENFORCEMENT |
| Date: | 2004-07-20 00:00:00 |
| Action: | Meeting |
| Global Id: | T0605999167 |
| Action Type: | ENFORCEMENT |
| Date: | 2004-07-09 00:00:00 |
| Action: | Staff Letter |
| Global Id: | T0605999167 |
| Action Type: | ENFORCEMENT |
| Date: | 2004-07-07 00:00:00 |
| Action: | Staff Letter |
| Global Id: | T0605999167 |
| Action Type: | RESPONSE |
| Date: | 2009-03-13 00:00:00 |
| Action: | Monitoring Report - Quarterly |
| Global Id: | T0605999167 |
| Action Type: | RESPONSE |
| Date: | 2008-11-02 00:00:00 |
| Action: | Monitoring Report - Quarterly |

| Map ID Direction Distance Distance (ft.)Site | MAP FINDINGS | EDR ID Number | Database(s) | EPA ID Number |
|---|--------------|---------------|-------------|---------------|
|---|--------------|---------------|-------------|---------------|

NUNEZ AUTO REPAIR (Continued)

S109284896

| | |
|--------------|---------------------------------------|
| Global Id: | T0605999167 |
| Action Type: | RESPONSE |
| Date: | 2009-05-21 00:00:00 |
| Action: | Monitoring Report - Quarterly |
| Global Id: | T0605999167 |
| Action Type: | RESPONSE |
| Date: | 2010-01-30 00:00:00 |
| Action: | Monitoring Report - Semi-Annually |
| Global Id: | T0605999167 |
| Action Type: | RESPONSE |
| Date: | 2009-08-28 00:00:00 |
| Action: | Monitoring Report - Quarterly |
| Global Id: | T0605999167 |
| Action Type: | RESPONSE |
| Date: | 2009-02-09 00:00:00 |
| Action: | Remedial Progress Report |
| Global Id: | T0605999167 |
| Action Type: | RESPONSE |
| Date: | 2008-02-01 00:00:00 |
| Action: | Remedial Progress Report |
| Global Id: | T0605999167 |
| Action Type: | RESPONSE |
| Date: | 2008-06-12 00:00:00 |
| Action: | Monitoring Report - Quarterly |
| Global Id: | T0605999167 |
| Action Type: | RESPONSE |
| Date: | 2003-02-27 00:00:00 |
| Action: | Soil and Water Investigation Workplan |
| Global Id: | T0605999167 |
| Action Type: | ENFORCEMENT |
| Date: | 2004-10-07 00:00:00 |
| Action: | * No Action |
| Global Id: | T0605999167 |
| Action Type: | ENFORCEMENT |
| Date: | 2005-05-02 00:00:00 |
| Action: | * No Action |
| Global Id: | T0605999167 |
| Action Type: | ENFORCEMENT |
| Date: | 2005-04-06 00:00:00 |
| Action: | * Verbal Communication |
| Global Id: | T0605999167 |
| Action Type: | ENFORCEMENT |
| Date: | 2006-03-10 00:00:00 |
| Action: | * Verbal Communication |
| Global Id: | T0605999167 |
| Action Type: | ENFORCEMENT |

| Map ID Direction Distance Distance (ft.)Site | MAP FINDINGS | EDR ID Number | Database(s) | EPA ID Number |
|---|--------------|---------------|-------------|---------------|
|---|--------------|---------------|-------------|---------------|

NUNEZ AUTO REPAIR (Continued)

S109284896

| | |
|--------------|-------------------------------|
| Date: | 2006-01-27 00:00:00 |
| Action: | * Verbal Communication |
| Global Id: | T0605999167 |
| Action Type: | ENFORCEMENT |
| Date: | 2005-04-04 00:00:00 |
| Action: | Staff Letter |
| Global Id: | T0605999167 |
| Action Type: | ENFORCEMENT |
| Date: | 2005-08-26 00:00:00 |
| Action: | * No Action |
| Global Id: | T0605999167 |
| Action Type: | ENFORCEMENT |
| Date: | 2005-07-26 00:00:00 |
| Action: | * Verbal Communication |
| Global Id: | T0605999167 |
| Action Type: | ENFORCEMENT |
| Date: | 2006-07-05 00:00:00 |
| Action: | * Verbal Communication |
| Global Id: | T0605999167 |
| Action Type: | ENFORCEMENT |
| Date: | 2006-06-20 00:00:00 |
| Action: | * Verbal Communication |
| Global Id: | T0605999167 |
| Action Type: | ENFORCEMENT |
| Date: | 2010-08-17 00:00:00 |
| Action: | Staff Letter |
| Global Id: | T0605999167 |
| Action Type: | RESPONSE |
| Date: | 2009-08-03 00:00:00 |
| Action: | Remedial Progress Report |
| Global Id: | T0605999167 |
| Action Type: | RESPONSE |
| Date: | 2006-09-30 00:00:00 |
| Action: | Monitoring Report - Quarterly |
| Global Id: | T0605999167 |
| Action Type: | RESPONSE |
| Date: | 2007-10-30 00:00:00 |
| Action: | Monitoring Report - Quarterly |
| Global Id: | T0605999167 |
| Action Type: | RESPONSE |
| Date: | 2010-02-03 00:00:00 |
| Action: | Remedial Progress Report |
| Global Id: | T0605999167 |
| Action Type: | ENFORCEMENT |
| Date: | 2006-02-22 00:00:00 |
| Action: | File review |

| Map ID Direction Distance Distance (ft.)Site | MAP FINDINGS | EDR ID Number | Database(s) | EPA ID Number |
|---|--------------|---------------|-------------|---------------|
|---|--------------|---------------|-------------|---------------|

| | | | | |
|-------------------------------|--|------------|--|--|
| NUNEZ AUTO REPAIR (Continued) | | S109284896 | | |
|-------------------------------|--|------------|--|--|

| | |
|--------------|---|
| Global Id: | T0605999167 |
| Action Type: | ENFORCEMENT |
| Date: | 2006-01-13 00:00:00 |
| Action: | Warning Letter |
| Global Id: | T0605999167 |
| Action Type: | ENFORCEMENT |
| Date: | 2006-02-23 00:00:00 |
| Action: | Staff Letter |
| Global Id: | T0605999167 |
| Action Type: | ENFORCEMENT |
| Date: | 2006-02-07 00:00:00 |
| Action: | * Verbal Communication |
| Global Id: | T0605999167 |
| Action Type: | ENFORCEMENT |
| Date: | 2006-05-18 00:00:00 |
| Action: | * Verbal Communication |
| Global Id: | T0605999167 |
| Action Type: | ENFORCEMENT |
| Date: | 2006-11-14 00:00:00 |
| Action: | Technical Correspondence / Assistance / Other |
| Global Id: | T0605999167 |
| Action Type: | ENFORCEMENT |
| Date: | 2006-09-18 00:00:00 |
| Action: | Technical Correspondence / Assistance / Other |
| Global Id: | T0605999167 |
| Action Type: | ENFORCEMENT |
| Date: | 2007-10-31 00:00:00 |
| Action: | Technical Correspondence / Assistance / Other |
| Global Id: | T0605999167 |
| Action Type: | Other |
| Date: | 1950-01-01 00:00:00 |
| Action: | Leak Began |
| Global Id: | T0605999167 |
| Action Type: | RESPONSE |
| Date: | 2009-04-30 00:00:00 |
| Action: | Monitoring Report - Quarterly |
| Global Id: | T0605999167 |
| Action Type: | RESPONSE |
| Date: | 2009-11-19 00:00:00 |
| Action: | Remedial Progress Report |
| Global Id: | T0605999167 |
| Action Type: | RESPONSE |
| Date: | 2010-04-30 00:00:00 |
| Action: | Remedial Progress Report |
| Global Id: | T0605999167 |
| Action Type: | ENFORCEMENT |

| Map ID Direction Distance Distance (ft.)Site | MAP FINDINGS | EDR ID Number | Database(s) | EPA ID Number |
|---|--------------|---------------|-------------|---------------|
|---|--------------|---------------|-------------|---------------|

| | | | | |
|-------------------------------|--|------------|--|--|
| NUNEZ AUTO REPAIR (Continued) | | S109284896 | | |
|-------------------------------|--|------------|--|--|

| | |
|--------------|---|
| Date: | 2007-10-30 00:00:00 |
| Action: | Technical Correspondence / Assistance / Other |
| Global Id: | T0605999167 |
| Action Type: | ENFORCEMENT |
| Date: | 2007-11-06 00:00:00 |
| Action: | Staff Letter |
| Global Id: | T0605999167 |
| Action Type: | ENFORCEMENT |
| Date: | 2007-05-30 00:00:00 |
| Action: | Technical Correspondence / Assistance / Other |
| Global Id: | T0605999167 |
| Action Type: | ENFORCEMENT |
| Date: | 2007-02-02 00:00:00 |
| Action: | Technical Correspondence / Assistance / Other |
| Global Id: | T0605999167 |
| Action Type: | ENFORCEMENT |
| Date: | 2007-06-05 00:00:00 |
| Action: | Verbal Enforcement |
| Global Id: | T0605999167 |
| Action Type: | ENFORCEMENT |
| Date: | 2007-11-16 00:00:00 |
| Action: | Technical Correspondence / Assistance / Other |
| Global Id: | T0605999167 |
| Action Type: | RESPONSE |
| Date: | 2003-04-03 00:00:00 |
| Action: | Other Report / Document |
| Global Id: | T0605999167 |
| Action Type: | RESPONSE |
| Date: | 2002-12-03 00:00:00 |
| Action: | Tank Removal Report / UST Sampling Report |

| | |
|----------------------|--|
| HAZNET: | |
| Year: | 2009 |
| Gepaid: | CAL000337218 |
| Contact: | GUILLERMO NUNEZ |
| Telephone: | 7145477943 |
| Mailing Name: | Not reported |
| Mailing Address: | 219 E 1ST ST |
| Mailing City,St,Zip: | SANTA ANA, CA 927015312 |
| Gen County: | Orange |
| TSD EPA ID: | CAT080013352 |
| TSD County: | Los Angeles |
| Waste Category: | Aqueous solution with total organic residues less than 10 percent |
| Disposal Method: | OTHER RECOVERY OF RECLAMATION FOR REUSE INCLUDING ACID REGENERATION, ORGANICS RECOVERY ECT |
| Tons: | 0.231 |
| Facility County: | Orange |

| Map ID | Direction | Distance | Distance (ft.)Site | Database(s) | EDR ID Number | EPA ID Number |
|--------|-----------|----------|--------------------|-------------|---------------|---------------|
|--------|-----------|----------|--------------------|-------------|---------------|---------------|

| | | | | | | |
|----|----------------|------------|---------------------|------------|------------|--|
| 63 | M & A GABAE LP | 102 N MAIN | SANTA ANA, CA 92701 | CA FID UST | S101629977 | |
| | | | | SWEEPS UST | N/A | |
| | | | | HAZNET | | |

CA FID UST:

Facility ID: 30001302

Regulated By: UTNKA

Regulated ID: 00049520

Cortese Code: Not reported

SIC Code: Not reported

Facility Phone: 7142851610

Mail To: Not reported

Mailing Address: P O BOX

Mailing Address 2: Not reported

Mailing City,St,Zip: SANTA ANA 92701

Contact: Not reported

Contact Phone: Not reported

DUNS Number: Not reported

NPDES Number: Not reported

EPA ID: Not reported

Comments: Not reported

Status: Active

Facility ID: 30001302

Regulated By: UTNKA

Regulated ID: 00024029

Cortese Code: Not reported

SIC Code: Not reported

Facility Phone: 7142851610

Mail To: Not reported

Mailing Address: 4550 DACOMA

Mailing Address 2: Not reported

Mailing City,St,Zip: SANTA ANA 92701

Contact: Not reported

Contact Phone: Not reported

DUNS Number: Not reported

NPDES Number: Not reported

EPA ID: Not reported

Comments: Not reported

Status: Active

SWEEPS UST:

Status: Not reported

Comp Number: 145

Number: Not reported

Board Of Equalization: 44-621930

Ref Date: Not reported

Act Date: Not reported

Created Date: Not reported

Tank Status: Not reported

Owner Tank Id: Not reported

Swrcb Tank Id: 30-020-000145-000001

Actv Date: Not reported

Capacity: 8000

Tank Use: M.V. FUEL

Stg: PRODUCT

Content: LEADED

Number Of Tanks: 3

| Map ID | Direction | Distance | Distance (ft.)Site | Database(s) | EDR ID Number | EPA ID Number |
|--------|-----------|----------|--------------------|-------------|---------------|---------------|
|--------|-----------|----------|--------------------|-------------|---------------|---------------|

| | | | | | | |
|----------------------------|--|--|--|--|------------|--|
| M & A GABAE LP (Continued) | | | | | S101629977 | |
|----------------------------|--|--|--|--|------------|--|

Status: Not reported

Comp Number: 145

Number: Not reported

Board Of Equalization: 44-621930

Ref Date: Not reported

Act Date: Not reported

Created Date: Not reported

Tank Status: Not reported

Owner Tank Id: Not reported

Swrcb Tank Id: 30-020-000145-000002

Actv Date: Not reported

Capacity: 6000

Tank Use: M.V. FUEL

Stg: PRODUCT

Content: REG UNLEADED

Number Of Tanks: Not reported

Status: Not reported

Comp Number: 145

Number: Not reported

Board Of Equalization: 44-621930

Ref Date: Not reported

Act Date: Not reported

Created Date: Not reported

Tank Status: Not reported

Owner Tank Id: Not reported

Swrcb Tank Id: 30-020-000145-000003

Actv Date: Not reported

Capacity: 10000

Tank Use: M.V. FUEL

Stg: PRODUCT

Content: REG UNLEADED

Number Of Tanks: Not reported

HAZNET:

Year: 2003

Gepaid: CAC002567738

Contact: SARAH WITHERS

Telephone: 3102470900

Mailing Name: SARAH WITHERS

Mailing Address: 9171 WILSHIRE BLVD

Mailing City,St,Zip: BEVERLY HILLS, CA 90210

Gen County: Orange

TSD EPA ID: CAT080013352

TSD County: Orange

Waste Category: Waste oil and mixed oil

Disposal Method: R01

Tons: 0.62

Facility County: Orange

Map ID
Direction
Distance
Distance (ft.)Site

MAP FINDINGS

EDR ID Number
Database(s)
EPA ID Number

63 M. GOULAMANIAN EXXON
102 N MAIN ST
SANTA ANA, CA 92701

HIST UST U001578104
N/A

HIST UST:
Region: STATE
Facility ID: 00000049520
Facility Type: Gas Station
Other Type: Not reported
Total Tanks: 0003
Contact Name: EXXON OIL CORP.
Telephone: 7145589789
Owner Name: MIKE GOULAMANIAN
Owner Address: 102 N. MAIN ST.
Owner City,St,Zip: SANTA ANA, CA 92701

Tank Num: 001
Container Num: 01
Year Installed: Not reported
Tank Capacity: 00009940
Tank Used for: PRODUCT
Type of Fuel: UNLEADED
Tank Construction: Not reported
Leak Detection: Vapor Sniff Well

Tank Num: 002
Container Num: 02
Year Installed: Not reported
Tank Capacity: 00008000
Tank Used for: PRODUCT
Type of Fuel: REGULAR
Tank Construction: Not reported
Leak Detection: Vapor Sniff Well

Tank Num: 003
Container Num: 03
Year Installed: Not reported
Tank Capacity: 00006000
Tank Used for: PRODUCT
Type of Fuel: PREMIUM
Tank Construction: Not reported
Leak Detection: Vapor Sniff Well

63 EXXON SERVICE STATION #2300
102 N MAIN ST
SANTA ANA, CA 92701

LUST S109284399
N/A

LUST:
Region: STATE
Global Id: T0605901549
Latitude: 33.7456207
Longitude: -117.8677163
Case Type: LUST Cleanup Site
Status: Completed - Case Closed
Status Date: 2000-12-06 00:00:00
Lead Agency: SANTA ANA, CITY OF
Case Worker: CC
Local Agency: SANTA ANA, CITY OF
RB Case Number: 083002081T
LOC Case Number: Not reported

Map ID
Direction
Distance
Distance (ft.)Site

MAP FINDINGS

EDR ID Number
Database(s)
EPA ID Number

EXXON SERVICE STATION #2300 (Continued)

S109284399

File Location: Not reported
Potential Media Affect: Soil
Potential Contaminants of Concern: Gasoline
Site History: Not reported

Click here to access the California GeoTracker records for this facility:

LUST:
Global Id: T0605901549
Contact Type: Local Agency Caseworker
Contact Name: CHRISTOPHER CIRAULO
Organization Name: SANTA ANA, CITY OF
Address: 1439 S. BROADWAY
City: SANTA ANA
Email: cciraulo@santa-ana.org
Phone Number: Not reported

Global Id: T0605901549
Contact Type: Regional Board Caseworker
Contact Name: CARL BERNHARDT
Organization Name: SANTA ANA RWQCB (REGION 8)
Address: 3737 MAIN STREET, SUITE 500
City: RIVERSIDE
Email: cbernhardt@waterboards.ca.gov
Phone Number: 9517824495

LUST:
Global Id: T0605901549
Action Type: Other
Date: 1950-01-01 00:00:00
Action: Leak Discovery

Global Id: T0605901549
Action Type: Other
Date: 1950-01-01 00:00:00
Action: Leak Reported

Global Id: T0605901549
Action Type: ENFORCEMENT
Date: 2000-12-06 00:00:00
Action: Closure/No Further Action Letter

63 EXXON SERVICE STATION
102 N MAIN ST
SANTA ANA, CA 92701

HIST UST U001578083
N/A

HIST UST:
Region: STATE
Facility ID: 00000024029
Facility Type: Gas Station
Other Type: Not reported
Total Tanks: 0004
Contact Name: MIKE GOULAMANIAN
Telephone: 7148350338
Owner Name: EXXON COMPANY U.S.A.
Owner Address: 16945 NORTH CHASE BLVD.
Owner City,St,Zip: HOUSTON, TX 77210

Map ID
Direction
Distance
Distance (ft.)Site

MAP FINDINGS

EDR ID Number
Database(s)
EPA ID Number

EXXON SERVICE STATION (Continued)

U001578083

Tank Num: 001
Container Num: 1
Year Installed: 1973
Tank Capacity: 00006000
Tank Used for: PRODUCT
Type of Fuel: PREMIUM
Tank Construction: Not reported
Leak Detection: Stock Inventor

Tank Num: 002
Container Num: 2
Year Installed: 1973
Tank Capacity: 00008000
Tank Used for: PRODUCT
Type of Fuel: REGULAR
Tank Construction: Not reported
Leak Detection: Stock Inventor

Tank Num: 003
Container Num: 3
Year Installed: 1973
Tank Capacity: 00010000
Tank Used for: PRODUCT
Type of Fuel: UNLEADED
Tank Construction: Not reported
Leak Detection: Stock Inventor

Tank Num: 004
Container Num: 4
Year Installed: 1973
Tank Capacity: 00001000
Tank Used for: PRODUCT
Type of Fuel: WASTE OIL
Tank Construction: Not reported
Leak Detection: Stock Inventor

63 EXXON SERVICE STATION #2300 LUST S101307853
102 MAIN ST N/A
SANTA ANA, CA 92701

LUST REG 8:

Region: 8
County: Orange
Regional Board: Santa Ana Region
Facility Status: Remediation Plan
Case Number: 083002081T
Local Case Num: Not reported
Case Type: Soil only
Substance: Gasoline
Qty Leaked: Not reported
Abate Method: Not reported
Cross Street: FIRST
Enf Type: Not reported
Funding: Not reported
How Discovered: OM
How Stopped: Not reported
Leak Cause: Not reported
Leak Source: Not reported

Map ID
Direction
Distance
Distance (ft.)Site

MAP FINDINGS

EDR ID Number
Database(s)
EPA ID Number

EXXON SERVICE STATION #2300 (Continued)

S101307853

Global ID: T0605901549
How Stopped Date: Not reported
Enter Date: 7/3/1992
Review Date: Not reported
Prelim Assess: 4/15/1992
Discover Date: 4/8/1992
Enforcement Date: Not reported
Close Date: Not reported
Workplan: Not reported
Pollution Char: Not reported
Remed Plan: 1/1/1965
Remed Action: Not reported
Monitoring: Not reported
Enter Date: 7/3/1992
GW Qualifies: Not reported
Soil Qualifies: Not reported
Operator: Not reported
Facility Contact: Not reported
Interim: Not reported
Oversite Program: LUST
Latitude: 33.74566601
Longitude: -117.8677699
MTBE Date: Not reported
Max MTBE GW: Not reported
MTBE Concentration: 0
Max MTBE Soil: Not reported
MTBE Fuel: 1
MTBE Tested: Site NOT Tested for MTBE.Includes Unknown and Not Analyzed.
MTBE Class: *
Staff: CAB
Staff Initials: JB
Lead Agency: Local Agency
Local Agency: Santa Ana, Orange County
Hydr Basin #: COASTAL PLAIN OF ORA
Beneficial: Not reported
Priority: Not reported
Cleanup Fund Id: Not reported
Work Suspended: Not reported
Summary: Not reported

63 STANDARD REB RCRA-SQG 1000595842
119 N BUSH FINDS CAD983597972
SANTA ANA, CA 92701

RCRA-SQG:

Date form received by agency: 07/26/1991
Facility name: STANDARD REB
Facility address: 119 N BUSH
SANTA ANA, CA 92701
EPA ID: CAD983597972
Mailing address: N BUSH
SANTA ANA, CA 92701
Contact: MIGUEL CEDENO
Contact address: 119 N BUSH
SANTA ANA, CA 92701
Contact country: US
Contact telephone: (714) 836-9490
Contact email: Not reported

Map ID
Direction
Distance
Distance (ft.)Site

MAP FINDINGS

EDR ID Number
Database(s) EPA ID Number

STANDARD REB (Continued)

1000595842

EPA Region: 09
Classification: Small Small Quantity Generator
Description: Handler: generates more than 100 and less than 1000 kg of hazardous waste during any calendar month and accumulates less than 6000 kg of hazardous waste at any time; or generates 100 kg or less of hazardous waste during any calendar month, and accumulates more than 1000 kg of hazardous waste at any time

Owner/Operator Summary:

Owner/operator name: STANDARD REB
Owner/operator address: NOT REQUIRED
NOT REQUIRED, ME 99999
Owner/operator country: Not reported
Owner/operator telephone: (415) 555-1212
Legal status: Private
Owner/Operator Type: Owner
Owner/Op start date: Not reported
Owner/Op end date: Not reported

Owner/operator name: NOT REQUIRED
Owner/operator address: NOT REQUIRED
NOT REQUIRED, ME 99999
Owner/operator country: Not reported
Owner/operator telephone: (415) 555-1212
Legal status: Private
Owner/Operator Type: Operator
Owner/Op start date: Not reported
Owner/Op end date: Not reported

Handler Activities Summary:

U.S. importer of hazardous waste: No
Mixed waste (haz. and radioactive): No
Recycler of hazardous waste: No
Transporter of hazardous waste: No
Treater, storer or disposer of HW: No
Underground injection activity: No
On-site burner exemption: No
Furnace exemption: No
Used oil fuel burner: No
Used oil processor: No
User oil refiner: No
Used oil fuel marketer to burner: No
Used oil Specification marketer: No
Used oil transfer facility: No
Used oil transporter: No

Violation Status: No violations found

FINDS:

Registry ID: 110002855241

Environmental Interest/Information System

RCRAInfo is a national information system that supports the Resource Conservation and Recovery Act (RCRA) program through the tracking of events and activities related to facilities that generate, transport, and treat, store, or dispose of hazardous waste. RCRAInfo allows RCRA

Map ID
Direction
Distance
Distance (ft.)Site

MAP FINDINGS

EDR ID Number
Database(s) EPA ID Number

STANDARD REB (Continued)

1000595842

program staff to track the notification, permit, compliance, and corrective action activities required under RCRA.

63

INTERSTATE ENVIRONMENTAL SERVICES
119 N MAIN ST
SANTA ANA, CA 92701

LUST S109284877
N/A

LUST:

Region: STATE
Global Id: T0605999276
Latitude: 33.745925
Longitude: -117.8675504
Case Type: LUST Cleanup Site
Status: Completed - Case Closed
Status Date: 1999-05-05 00:00:00
Lead Agency: SANTA ANA, CITY OF
Case Worker: CC
Local Agency: SANTA ANA, CITY OF
RB Case Number: 083003688T
LOC Case Number: Not reported
File Location: Not reported
Potential Media Affect: Soil
Potential Contaminants of Concern: Gasoline
Site History: Not reported

Click here to access the California GeoTracker records for this facility:

LUST:

Global Id: T0605999276
Contact Type: Regional Board Caseworker
Contact Name: ROSE SCOTT
Organization Name: SANTA ANA RWQCB (REGION 8)
Address: 3737 MAIN STREET, SUITE 500
City: RIVERSIDE
Email: rscott@waterboards.ca.gov
Phone Number: 9517824130

Global Id: T0605999276
Contact Type: Local Agency Caseworker
Contact Name: CHRISTOPHER CIRAULO
Organization Name: SANTA ANA, CITY OF
Address: 1439 S. BROADWAY
City: SANTA ANA
Email: cciraulo@santa-ana.org
Phone Number: Not reported

LUST:

Global Id: T0605999276
Action Type: Other
Date: 1950-01-01 00:00:00
Action: Leak Reported

Global Id: T0605999276
Action Type: ENFORCEMENT
Date: 1999-05-04 00:00:00
Action: Closure/No Further Action Letter

| Map ID | Direction | Distance | Distance (ft.)Site | Database(s) | EDR ID Number | EPA ID Number |
|--------|-----------|----------|--------------------|-------------|---------------|---------------|
|--------|-----------|----------|--------------------|-------------|---------------|---------------|

| | | | | | | |
|----|----------------------|---------------|---------------------|------------------------------------|------------|-----|
| 63 | MCLEAN MOTOR COMPANY | 201 N MAIN ST | SANTA ANA, CA 92702 | CA FID UST SWEEPS UST HAZNET | S101619754 | N/A |
|----|----------------------|---------------|---------------------|------------------------------------|------------|-----|

CA FID UST:

| | |
|----------------------|-----------------|
| Facility ID: | 30004585 |
| Regulated By: | UTNKI |
| Regulated ID: | 00037429 |
| Cortese Code: | Not reported |
| SIC Code: | Not reported |
| Facility Phone: | 7145439421 |
| Mail To: | Not reported |
| Mailing Address: | 201 N MAIN ST |
| Mailing Address 2: | Not reported |
| Mailing City,St,Zip: | SANTA ANA 92702 |
| Contact: | Not reported |
| Contact Phone: | Not reported |
| DUNS Number: | Not reported |
| NPDES Number: | Not reported |
| EPA ID: | Not reported |
| Comments: | Not reported |
| Status: | Inactive |

SWEEPS UST:

| | |
|------------------------|----------------------|
| Status: | Not reported |
| Comp Number: | 147 |
| Number: | Not reported |
| Board Of Equalization: | Not reported |
| Ref Date: | Not reported |
| Act Date: | Not reported |
| Created Date: | Not reported |
| Tank Status: | Not reported |
| Owner Tank Id: | Not reported |
| Swrcb Tank Id: | 30-020-000147-000001 |
| Actv Date: | Not reported |
| Capacity: | 5000 |
| Tank Use: | M.V. FUEL |
| Stg: | PRODUCT |
| Content: | REG UNLEADED |
| Number Of Tanks: | 6 |

| | |
|------------------------|----------------------|
| Status: | Not reported |
| Comp Number: | 147 |
| Number: | Not reported |
| Board Of Equalization: | Not reported |
| Ref Date: | Not reported |
| Act Date: | Not reported |
| Created Date: | Not reported |
| Tank Status: | Not reported |
| Owner Tank Id: | Not reported |
| Swrcb Tank Id: | 30-020-000147-000002 |
| Actv Date: | Not reported |
| Capacity: | 1000 |
| Tank Use: | M.V. FUEL |
| Stg: | PRODUCT |
| Content: | REG UNLEADED |
| Number Of Tanks: | Not reported |

Status: Not reported

| Map ID | Direction | Distance | Distance (ft.)Site | Database(s) | EDR ID Number | EPA ID Number |
|--------|-----------|----------|--------------------|-------------|---------------|---------------|
|--------|-----------|----------|--------------------|-------------|---------------|---------------|

| | |
|----------------------------------|------------|
| MCLEAN MOTOR COMPANY (Continued) | S101619754 |
|----------------------------------|------------|

Comp Number: 147

| | |
|------------------------|----------------------|
| Number: | Not reported |
| Board Of Equalization: | Not reported |
| Ref Date: | Not reported |
| Act Date: | Not reported |
| Created Date: | Not reported |
| Tank Status: | Not reported |
| Owner Tank Id: | Not reported |
| Swrcb Tank Id: | 30-020-000147-000003 |
| Actv Date: | Not reported |
| Capacity: | 500 |
| Tank Use: | M.V. FUEL |
| Stg: | PRODUCT |
| Content: | DIESEL |
| Number Of Tanks: | Not reported |

Status: Not reported

Comp Number: 147

| | |
|------------------------|----------------------|
| Number: | Not reported |
| Board Of Equalization: | Not reported |
| Ref Date: | Not reported |
| Act Date: | Not reported |
| Created Date: | Not reported |
| Tank Status: | Not reported |
| Owner Tank Id: | Not reported |
| Swrcb Tank Id: | 30-020-000147-000004 |
| Actv Date: | Not reported |
| Capacity: | 550 |
| Tank Use: | UNKNOWN |
| Stg: | PRODUCT |
| Content: | Not reported |
| Number Of Tanks: | Not reported |

Status: Not reported

Comp Number: 147

| | |
|------------------------|----------------------|
| Number: | Not reported |
| Board Of Equalization: | Not reported |
| Ref Date: | Not reported |
| Act Date: | Not reported |
| Created Date: | Not reported |
| Tank Status: | Not reported |
| Owner Tank Id: | Not reported |
| Swrcb Tank Id: | 30-020-000147-000005 |
| Actv Date: | Not reported |
| Capacity: | 550 |
| Tank Use: | OIL |
| Stg: | WASTE |
| Content: | WASTE OIL |
| Number Of Tanks: | Not reported |

Status: Not reported

Comp Number: 147

| | |
|------------------------|--------------|
| Number: | Not reported |
| Board Of Equalization: | Not reported |
| Ref Date: | Not reported |
| Act Date: | Not reported |
| Created Date: | Not reported |

Map ID
Direction
Distance
Distance (ft.)Site

MAP FINDINGS

EDR ID Number

Database(s) EPA ID Number

MCLEAN MOTOR COMPANY (Continued)

S101619754

Tank Status: Not reported
Owner Tank Id: Not reported
Swrcb Tank Id: 30-020-000147-000006
Actv Date: Not reported
Capacity: 1000
Tank Use: OIL
Stg: WASTE
Content: WASTE OIL
Number Of Tanks: Not reported

HAZNET:

Year: 1994
Gepaid: CAD981454796
Contact: Not reported
Telephone: 0000000000
Mailing Name: Not reported
Mailing Address: PO BOX 4258
Mailing City,St,Zip: SANTA ANA, CA 927020000
Gen County: Orange
TSD EPA ID: CAL000113451
TSD County: Los Angeles
Waste Category: Unspecified organic liquid mixture
Disposal Method: H01
Tons: 3.1275
Facility County: Orange

Year: 1993
Gepaid: CAD981454796
Contact: Not reported
Telephone: 0000000000
Mailing Name: Not reported
Mailing Address: PO BOX 4258
Mailing City,St,Zip: SANTA ANA, CA 927020000
Gen County: Orange
TSD EPA ID: NVT330010000
TSD County: 99
Waste Category: Other inorganic solid waste
Disposal Method: Not reported
Tons: .0000
Facility County: Orange

Year: 1993
Gepaid: CAD981454796
Contact: Not reported
Telephone: 0000000000
Mailing Name: Not reported
Mailing Address: PO BOX 4258
Mailing City,St,Zip: SANTA ANA, CA 927020000
Gen County: Orange
TSD EPA ID: CAD099462208
TSD County: 0
Waste Category: Unspecified organic liquid mixture
Disposal Method: Not reported
Tons: .7506
Facility County: Orange

Year: 1993

Map ID
Direction
Distance
Distance (ft.)Site

MAP FINDINGS

EDR ID Number

Database(s) EPA ID Number

MCLEAN MOTOR COMPANY (Continued)

S101619754

Gepaid: CAD981454796
Contact: Not reported
Telephone: 0000000000
Mailing Name: Not reported
Mailing Address: PO BOX 4258
Mailing City,St,Zip: SANTA ANA, CA 927020000
Gen County: Orange
TSD EPA ID: CAL000113451
TSD County: Los Angeles
Waste Category: Unspecified organic liquid mixture
Disposal Method: H01
Tons: 2.7313
Facility County: Orange

Year: 1993
Gepaid: CAD981454796
Contact: Not reported
Telephone: 0000000000
Mailing Name: Not reported
Mailing Address: PO BOX 4258
Mailing City,St,Zip: SANTA ANA, CA 927020000
Gen County: Orange
TSD EPA ID: CAD099452708
TSD County: Los Angeles
Waste Category: Unspecified organic liquid mixture
Disposal Method: H01
Tons: 3.5236
Facility County: Orange

[Click this hyperlink](#) while viewing on your computer to access
1 additional CA_HAZNET: record(s) in the EDR Site Report.

63 TWO FIFTEEN
215 N BROADWAY
SANTA ANA, CA 92702

RCRA-SQG 1001217652
FINDS CAR000038828

RCRA-SQG:

Date form received by agency: 04/10/1998
Facility name: TWO FIFTEEN
Facility address: 215 N BROADWAY
SANTA ANA, CA 92702
EPA ID: CAR000038828
Contact: JOHN MATUZ JR
Contact address: 215 N BROADWAY
SANTA ANA, CA 92702
Contact country: US
Contact telephone: (714) 558-2929
Contact email: Not reported
EPA Region: 09
Classification: Small Small Quantity Generator
Description: Handler: generates more than 100 and less than 1000 kg of hazardous waste during any calendar month and accumulates less than 6000 kg of hazardous waste at any time; or generates 100 kg or less of hazardous waste during any calendar month, and accumulates more than 1000 kg of hazardous waste at any time

Owner/Operator Summary:

| Map ID Direction Distance Distance (ft.)Site | MAP FINDINGS | EDR ID Number | Database(s) | EPA ID Number |
|---|--------------|---------------|-------------|---------------|
|---|--------------|---------------|-------------|---------------|

TWO FIFTEEN (Continued)

1001217652

Owner/operator name: VIC HUBER
Owner/operator address: 47 S LA SENDA DR
LAGUNA BEACH, CA 92677
Owner/operator country: Not reported
Owner/operator telephone: (714) 261-5844
Legal status: Private
Owner/Operator Type: Owner
Owner/Op start date: Not reported
Owner/Op end date: Not reported

Handler Activities Summary:

U.S. importer of hazardous waste: No
Mixed waste (haz. and radioactive): No
Recycler of hazardous waste: No
Transporter of hazardous waste: No
Treater, storer or disposer of HW: No
Underground injection activity: No
On-site burner exemption: No
Furnace exemption: No
Used oil fuel burner: No
Used oil processor: No
User oil refiner: No
Used oil fuel marketer to burner: No
Used oil Specification marketer: No
Used oil transfer facility: No
Used oil transporter: No

Hazardous Waste Summary:

Waste code: D000
Waste name: Not Defined

Waste code: D011
Waste name: SILVER

Violation Status: No violations found

FINDS:

Registry ID: 110002922008

Environmental Interest/Information System

RCRAInfo is a national information system that supports the Resource Conservation and Recovery Act (RCRA) program through the tracking of events and activities related to facilities that generate, transport, and treat, store, or dispose of hazardous waste. RCRAInfo allows RCRA program staff to track the notification, permit, compliance, and corrective action activities required under RCRA.

| Map ID Direction Distance Distance (ft.)Site | MAP FINDINGS | EDR ID Number | Database(s) | EPA ID Number |
|---|--------------|---------------|-------------|---------------|
|---|--------------|---------------|-------------|---------------|

63

EDISON/SANTA ANA MGP
NW OF 2ND ST AND SYCAMORE ST
SANTA ANA, CA 92704

Manufactured Gas Plants

1008407771
N/A

Manufactured Gas Plants:

The former Santa Ana Manufactured Gas Plant (MGP) site is a contiguous property divided into western and eastern portions. The western portion of the site is currently occupied by a vacant historical building. The eastern portion of the site is currently occupied by an active Southern California Edison electric substa- tion. The site is presently surrounded by a commercial/municipal neighborhood within 350 feet of the site. A community hospital and a school are located approximately 1.5 miles ffrom the site. Town gas plants were the primary source of household heating and lighting in the 1900s. Coal as well as oil were the raw materials used to manufacture gas products. By-products of this operation include tars and lampblack which containn polycyclic aromatic hydrocarbons (PAHs), volatile organic compounds (VOCs), and heavy metals. Although hazardous waste management was not common practice in the early days, water separations and recy- cling to recover and/or treat effluents may have been employed at town gas sites. However, incidences of spills and leaks may have also been common. Approximately 125 million cubic feet of g were produced at the site during its years of operation. The western portion of the site currently occupies a vacant historical office building which is located in a business area that has undergone renovation. The city of Santa Ana plans to develop the building for commercial and business purposes.

64

ORANGE RECYCLING CENTER
1317 W WALNUT ST
SANTA ANA, CA 92703

SWRCY

S108536571
N/A

SWRCY:

Facility Phone Number: Not reported
Whether The Facility Is Grandfathered: N
Effective Date: 06/14/2007
Rural: N
As Of: 2011-02-22 00:00:00
Party Number: 26976

64

TOSCO CORPORATION #257470/7470/31354
114 S BRISTOL
SANTA ANA, CA 92703

UST

U003942173
N/A

UST:

Facility ID: 8766
Latitude: 33.74512
Longitude: -117.88518

64

UNOCAL #7470
114 S BRISTOL ST
SANTA ANA, CA 92703

LUST

S109284665
N/A

LUST:

Region: STATE
Global Id: T0605901964
Latitude: 33.745236243
Longitude: -117.8854209
Case Type: LUST Cleanup Site
Status: Open - Remediation
Status Date: 2008-06-04 00:00:00

Map ID
Direction
Distance
Distance (ft.)Site

MAP FINDINGS

EDR ID Number

Database(s) EPA ID Number

UNOCAL #7470 (Continued)

S109284665

Lead Agency: SANTA ANA RWQCB (REGION 8)
Case Worker: NOM
Local Agency: SANTA ANA, CITY OF
RB Case Number: 083002862T
LOC Case Number: Not reported
File Location: Not reported
Potential Media Affect: Aquifer used for drinking water supply
Potential Contaminants of Concern: Gasoline
Site History: .

[Click here to access the California GeoTracker records for this facility:](#)

LUST:

Global Id: T0605901964
Contact Type: Local Agency Caseworker
Contact Name: CHRISTOPHER CIRAULO
Organization Name: SANTA ANA, CITY OF
Address: 1439 S. BROADWAY
City: SANTA ANA
Email: cciraulo@santa-ana.org
Phone Number: Not reported

Global Id: T0605901964
Contact Type: Regional Board Caseworker
Contact Name: NANCY OLSON-MARTIN
Organization Name: SANTA ANA RWQCB (REGION 8)
Address: 3737 MAIN STREET, SUITE 500
City: RIVERSIDE
Email: nolson-martin@waterboards.ca.gov
Phone Number: Not reported

LUST:

Global Id: T0605901964
Action Type: ENFORCEMENT
Date: 2008-01-23 00:00:00
Action: Technical Correspondence / Assistance / Other

Global Id: T0605901964
Action Type: ENFORCEMENT
Date: 2008-01-09 00:00:00
Action: Verbal Enforcement

Global Id: T0605901964
Action Type: ENFORCEMENT
Date: 2007-07-31 00:00:00
Action: * Verbal Communication

Global Id: T0605901964
Action Type: ENFORCEMENT
Date: 2008-03-28 00:00:00
Action: Staff Letter

Global Id: T0605901964
Action Type: Other
Date: 1950-01-01 00:00:00
Action: Leak Discovery

Map ID
Direction
Distance
Distance (ft.)Site

MAP FINDINGS

EDR ID Number

Database(s) EPA ID Number

UNOCAL #7470 (Continued)

S109284665

Global Id: T0605901964
Action Type: RESPONSE
Date: 2003-08-30 00:00:00
Action: Soil and Water Investigation Report

Global Id: T0605901964
Action Type: RESPONSE
Date: 2002-11-26 00:00:00
Action: Other Report / Document

Global Id: T0605901964
Action Type: RESPONSE
Date: 2003-07-30 00:00:00
Action: Monitoring Report - Quarterly

Global Id: T0605901964
Action Type: RESPONSE
Date: 2004-01-30 00:00:00
Action: Monitoring Report - Quarterly

Global Id: T0605901964
Action Type: RESPONSE
Date: 2002-07-30 00:00:00
Action: Monitoring Report - Quarterly

Global Id: T0605901964
Action Type: RESPONSE
Date: 2002-07-30 00:00:00
Action: Corrective Action Plan / Remedial Action Plan

Global Id: T0605901964
Action Type: RESPONSE
Date: 2002-09-20 00:00:00
Action: Soil and Water Investigation Workplan

Global Id: T0605901964
Action Type: RESPONSE
Date: 2003-04-03 00:00:00
Action: Soil and Water Investigation Report

Global Id: T0605901964
Action Type: RESPONSE
Date: 2003-03-30 00:00:00
Action: Tank Removal Report / UST Sampling Report

Global Id: T0605901964
Action Type: RESPONSE
Date: 2002-10-30 00:00:00
Action: Monitoring Report - Quarterly

Global Id: T0605901964
Action Type: RESPONSE
Date: 2003-03-30 00:00:00
Action: Soil and Water Investigation Report

Global Id: T0605901964
Action Type: RESPONSE

Map ID
Direction
Distance
Distance (ft.)Site

MAP FINDINGS

EDR ID Number

Database(s) EPA ID Number

UNOCAL #7470 (Continued)

S109284665

Date: 2003-05-30 00:00:00
Action: Other Report / Document

Global Id: T0605901964
Action Type: RESPONSE
Date: 2003-05-30 00:00:00
Action: Monitoring Report - Quarterly

Global Id: T0605901964
Action Type: RESPONSE
Date: 2003-03-30 00:00:00
Action: Soil and Water Investigation Report

Global Id: T0605901964
Action Type: RESPONSE
Date: 2004-10-21 00:00:00
Action: Remedial Progress Report

Global Id: T0605901964
Action Type: RESPONSE
Date: 2003-10-30 00:00:00
Action: Monitoring Report - Quarterly

Global Id: T0605901964
Action Type: RESPONSE
Date: 2004-05-30 00:00:00
Action: Monitoring Report - Quarterly

Global Id: T0605901964
Action Type: RESPONSE
Date: 2004-05-30 00:00:00
Action: Remedial Progress Report

Global Id: T0605901964
Action Type: RESPONSE
Date: 2003-10-31 00:00:00
Action: Monitoring Report - Quarterly

Global Id: T0605901964
Action Type: RESPONSE
Date: 2010-10-04 00:00:00
Action: Other Report / Document

Global Id: T0605901964
Action Type: RESPONSE
Date: 2010-08-17 00:00:00
Action: Correspondence

Global Id: T0605901964
Action Type: RESPONSE
Date: 2010-07-30 00:00:00
Action: Other Report / Document

Global Id: T0605901964
Action Type: ENFORCEMENT
Date: 2003-03-28 00:00:00
Action: * No Action

Map ID
Direction
Distance
Distance (ft.)Site

MAP FINDINGS

EDR ID Number

Database(s) EPA ID Number

UNOCAL #7470 (Continued)

S109284665

Global Id: T0605901964
Action Type: ENFORCEMENT
Date: 2008-06-12 00:00:00
Action: * Verbal Communication

Global Id: T0605901964
Action Type: ENFORCEMENT
Date: 2003-01-16 00:00:00
Action: File review

Global Id: T0605901964
Action Type: ENFORCEMENT
Date: 2002-08-22 00:00:00
Action: File review

Global Id: T0605901964
Action Type: ENFORCEMENT
Date: 2008-05-27 00:00:00
Action: Site Visit / Inspection / Sampling

Global Id: T0605901964
Action Type: ENFORCEMENT
Date: 2008-06-05 00:00:00
Action: Technical Correspondence / Assistance / Other

Global Id: T0605901964
Action Type: ENFORCEMENT
Date: 2002-09-04 00:00:00
Action: File review

Global Id: T0605901964
Action Type: ENFORCEMENT
Date: 2007-02-06 00:00:00
Action: Staff Letter

Global Id: T0605901964
Action Type: ENFORCEMENT
Date: 2007-02-16 00:00:00
Action: * Verbal Communication

Global Id: T0605901964
Action Type: ENFORCEMENT
Date: 2006-01-20 00:00:00
Action: Staff Letter

Global Id: T0605901964
Action Type: RESPONSE
Date: 2004-10-30 00:00:00
Action: Monitoring Report - Quarterly

Global Id: T0605901964
Action Type: RESPONSE
Date: 2003-07-30 00:00:00
Action: Monitoring Report - Quarterly

Global Id: T0605901964
Action Type: RESPONSE

Map ID
Direction
Distance
Distance (ft.)Site

MAP FINDINGS

EDR ID Number

Database(s) EPA ID Number

UNOCAL #7470 (Continued)

S109284665

Date: 2004-02-27 00:00:00
Action: Monitoring Report - Quarterly

Global Id: T0605901964
Action Type: RESPONSE
Date: 2005-01-30 00:00:00
Action: NPDES / WDR Reports

Global Id: T0605901964
Action Type: RESPONSE
Date: 2010-08-30 00:00:00
Action: Monitoring Report - Quarterly

Global Id: T0605901964
Action Type: RESPONSE
Date: 2010-12-30 00:00:00
Action: Monitoring Report - Quarterly

Global Id: T0605901964
Action Type: RESPONSE
Date: 2011-01-30 00:00:00
Action: Other Report / Document

Global Id: T0605901964
Action Type: RESPONSE
Date: 2011-05-01 00:00:00
Action: CAP/RAP - Other Report

Global Id: T0605901964
Action Type: RESPONSE
Date: 2011-02-28 00:00:00
Action: Monitoring Report - Quarterly

Global Id: T0605901964
Action Type: RESPONSE
Date: 2011-04-04 00:00:00
Action: Other Report / Document

Global Id: T0605901964
Action Type: ENFORCEMENT
Date: 2004-08-30 00:00:00
Action: * No Action

Global Id: T0605901964
Action Type: ENFORCEMENT
Date: 2005-08-18 00:00:00
Action: Staff Letter

Global Id: T0605901964
Action Type: ENFORCEMENT
Date: 2006-04-28 00:00:00
Action: Technical Correspondence / Assistance / Other

Global Id: T0605901964
Action Type: ENFORCEMENT
Date: 2009-02-25 00:00:00
Action: Meeting

Map ID
Direction
Distance
Distance (ft.)Site

MAP FINDINGS

EDR ID Number

Database(s) EPA ID Number

UNOCAL #7470 (Continued)

S109284665

Global Id: T0605901964
Action Type: ENFORCEMENT
Date: 2008-09-15 00:00:00
Action: Staff Letter

Global Id: T0605901964
Action Type: Other
Date: 1950-01-01 00:00:00
Action: Leak Stopped

Global Id: T0605901964
Action Type: RESPONSE
Date: 2005-03-14 00:00:00
Action: Other Report / Document

Global Id: T0605901964
Action Type: RESPONSE
Date: 2005-03-14 00:00:00
Action: Remedial Progress Report

Global Id: T0605901964
Action Type: RESPONSE
Date: 2005-07-19 00:00:00
Action: Monitoring Report - Quarterly

Global Id: T0605901964
Action Type: RESPONSE
Date: 2008-03-05 00:00:00
Action: Soil and Water Investigation Workplan

Global Id: T0605901964
Action Type: RESPONSE
Date: 2007-07-25 00:00:00
Action: Final Remedial Action Report / Corrective Action Report

Global Id: T0605901964
Action Type: RESPONSE
Date: 2005-03-14 00:00:00
Action: Well Installation Report

Global Id: T0605901964
Action Type: REMEDIATION
Date: 1950-01-01 00:00:00
Action: Dual Phase Extraction

Global Id: T0605901964
Action Type: REMEDIATION
Date: 1950-01-01 00:00:00
Action: Dual Phase Extraction

Global Id: T0605901964
Action Type: REMEDIATION
Date: 1950-01-01 00:00:00
Action: Dual Phase Extraction

Global Id: T0605901964
Action Type: REMEDIATION

| Map ID Direction Distance Distance (ft.)Site | MAP FINDINGS | | EDR ID Number |
|---|-------------------------------------|---------------|---------------|
| | Database(s) | EPA ID Number | |
| UNOCAL #7470 (Continued) | | S109284665 | |
| Date: | 1950-01-01 00:00:00 | | |
| Action: | Excavate and Dispose | | |
| Global Id: | T0605901964 | | |
| Action Type: | REMEDIATION | | |
| Date: | 1950-01-01 00:00:00 | | |
| Action: | Enhanced Biodegradation, In Situ | | |
| Global Id: | T0605901964 | | |
| Action Type: | ENFORCEMENT | | |
| Date: | 2008-09-24 00:00:00 | | |
| Action: | Verbal Enforcement | | |
| Global Id: | T0605901964 | | |
| Action Type: | ENFORCEMENT | | |
| Date: | 2009-01-23 00:00:00 | | |
| Action: | Staff Letter | | |
| Global Id: | T0605901964 | | |
| Action Type: | RESPONSE | | |
| Date: | 2006-08-15 00:00:00 | | |
| Action: | Soil and Water Investigation Report | | |
| Global Id: | T0605901964 | | |
| Action Type: | RESPONSE | | |
| Date: | 2007-07-31 00:00:00 | | |
| Action: | Monitoring Report - Quarterly | | |
| Global Id: | T0605901964 | | |
| Action Type: | RESPONSE | | |
| Date: | 2005-04-15 00:00:00 | | |
| Action: | Monitoring Report - Quarterly | | |
| Global Id: | T0605901964 | | |
| Action Type: | RESPONSE | | |
| Date: | 2005-05-25 00:00:00 | | |
| Action: | Remedial Progress Report | | |
| Global Id: | T0605901964 | | |
| Action Type: | RESPONSE | | |
| Date: | 2005-05-25 00:00:00 | | |
| Action: | Other Report / Document | | |
| Global Id: | T0605901964 | | |
| Action Type: | RESPONSE | | |
| Date: | 2008-04-30 00:00:00 | | |
| Action: | Monitoring Report - Quarterly | | |
| Global Id: | T0605901964 | | |
| Action Type: | REMEDIATION | | |
| Date: | 1950-01-01 00:00:00 | | |
| Action: | Chemical Oxidation, In Situ | | |
| Global Id: | T0605901964 | | |
| Action Type: | REMEDIATION | | |
| Date: | 1950-01-01 00:00:00 | | |
| Action: | Other (Refer to Description) | | |

| Map ID Direction Distance Distance (ft.)Site | MAP FINDINGS | | EDR ID Number |
|---|---|---------------|---------------|
| | Database(s) | EPA ID Number | |
| UNOCAL #7470 (Continued) | | S109284665 | |
| Global Id: | T0605901964 | | |
| Action Type: | REMEDIATION | | |
| Date: | 1950-01-01 00:00:00 | | |
| Action: | Dual Phase Extraction | | |
| Global Id: | T0605901964 | | |
| Action Type: | REMEDIATION | | |
| Date: | 1950-01-01 00:00:00 | | |
| Action: | Dual Phase Extraction | | |
| Global Id: | T0605901964 | | |
| Action Type: | ENFORCEMENT | | |
| Date: | 2006-11-09 00:00:00 | | |
| Action: | Staff Letter | | |
| Global Id: | T0605901964 | | |
| Action Type: | ENFORCEMENT | | |
| Date: | 2007-01-11 00:00:00 | | |
| Action: | Meeting | | |
| Global Id: | T0605901964 | | |
| Action Type: | ENFORCEMENT | | |
| Date: | 2007-03-29 00:00:00 | | |
| Action: | Technical Correspondence / Assistance / Other | | |
| Global Id: | T0605901964 | | |
| Action Type: | ENFORCEMENT | | |
| Date: | 2007-02-23 00:00:00 | | |
| Action: | Meeting | | |
| Global Id: | T0605901964 | | |
| Action Type: | ENFORCEMENT | | |
| Date: | 2009-03-27 00:00:00 | | |
| Action: | Meeting | | |
| Global Id: | T0605901964 | | |
| Action Type: | ENFORCEMENT | | |
| Date: | 2009-07-01 00:00:00 | | |
| Action: | Staff Letter | | |
| Global Id: | T0605901964 | | |
| Action Type: | Other | | |
| Date: | 1950-01-01 00:00:00 | | |
| Action: | Leak Reported | | |
| Global Id: | T0605901964 | | |
| Action Type: | RESPONSE | | |
| Date: | 2005-10-30 00:00:00 | | |
| Action: | Monitoring Report - Quarterly | | |
| Global Id: | T0605901964 | | |
| Action Type: | RESPONSE | | |
| Date: | 2007-01-30 00:00:00 | | |
| Action: | Monitoring Report - Quarterly | | |
| Global Id: | T0605901964 | | |
| Action Type: | RESPONSE | | |

Map ID
Direction
Distance
Distance (ft.)Site

MAP FINDINGS

EDR ID Number

Database(s) EPA ID Number

UNOCAL #7470 (Continued)

S109284665

Date: 2006-10-30 00:00:00
Action: Monitoring Report - Quarterly

Global Id: T0605901964
Action Type: RESPONSE
Date: 2006-01-30 00:00:00
Action: Monitoring Report - Quarterly

Global Id: T0605901964
Action Type: ENFORCEMENT
Date: 2003-05-22 00:00:00
Action: Staff Letter

Global Id: T0605901964
Action Type: ENFORCEMENT
Date: 2002-08-22 00:00:00
Action: Staff Letter

Global Id: T0605901964
Action Type: ENFORCEMENT
Date: 2009-06-01 00:00:00
Action: Meeting

Global Id: T0605901964
Action Type: RESPONSE
Date: 2006-11-01 00:00:00
Action: Other Workplan

Global Id: T0605901964
Action Type: RESPONSE
Date: 2006-01-03 00:00:00
Action: Soil and Water Investigation Workplan

Global Id: T0605901964
Action Type: RESPONSE
Date: 2007-07-13 00:00:00
Action: Unknown

Global Id: T0605901964
Action Type: RESPONSE
Date: 2006-04-30 00:00:00
Action: Monitoring Report - Quarterly

Global Id: T0605901964
Action Type: RESPONSE
Date: 2007-11-30 00:00:00
Action: Remedial Progress Report

Global Id: T0605901964
Action Type: RESPONSE
Date: 2007-11-21 00:00:00
Action: Well Installation Report

Global Id: T0605901964
Action Type: RESPONSE
Date: 2007-10-31 00:00:00
Action: Monitoring Report - Quarterly

Map ID
Direction
Distance
Distance (ft.)Site

MAP FINDINGS

EDR ID Number

Database(s) EPA ID Number

UNOCAL #7470 (Continued)

S109284665

Global Id: T0605901964
Action Type: RESPONSE
Date: 2007-07-15 00:00:00
Action: Final Remedial Action Report / Corrective Action Report

Global Id: T0605901964
Action Type: RESPONSE
Date: 2006-07-31 00:00:00
Action: Monitoring Report - Quarterly

Global Id: T0605901964
Action Type: RESPONSE
Date: 2006-02-14 00:00:00
Action: Other Report / Document

Global Id: T0605901964
Action Type: RESPONSE
Date: 2007-03-30 00:00:00
Action: Monitoring Report - Quarterly

Global Id: T0605901964
Action Type: ENFORCEMENT
Date: 2002-09-03 00:00:00
Action: * Verbal Communication

Global Id: T0605901964
Action Type: ENFORCEMENT
Date: 2002-12-19 00:00:00
Action: * Verbal Communication

Global Id: T0605901964
Action Type: ENFORCEMENT
Date: 2002-09-17 00:00:00
Action: * Verbal Communication

Global Id: T0605901964
Action Type: ENFORCEMENT
Date: 2005-07-25 00:00:00
Action: * No Action

Global Id: T0605901964
Action Type: ENFORCEMENT
Date: 2002-06-19 00:00:00
Action: * Verbal Communication

Global Id: T0605901964
Action Type: ENFORCEMENT
Date: 2003-10-28 00:00:00
Action: * No Action

Global Id: T0605901964
Action Type: ENFORCEMENT
Date: 2003-03-28 00:00:00
Action: Staff Letter

Global Id: T0605901964
Action Type: ENFORCEMENT

| Map ID Direction Distance Distance (ft.)Site | MAP FINDINGS | EDR ID Number |
|---|--------------|---------------|
| | Database(s) | EPA ID Number |

UNOCAL #7470 (Continued)

S109284665

| | |
|--------------|---------------------|
| Date: | 2002-08-07 00:00:00 |
| Action: | * No Action |
| Global Id: | T0605901964 |
| Action Type: | ENFORCEMENT |
| Date: | 2002-08-08 00:00:00 |
| Action: | * No Action |
| Global Id: | T0605901964 |
| Action Type: | ENFORCEMENT |
| Date: | 2002-09-04 00:00:00 |
| Action: | Staff Letter |
| Global Id: | T0605901964 |
| Action Type: | ENFORCEMENT |
| Date: | 2003-03-25 00:00:00 |
| Action: | * No Action |
| Global Id: | T0605901964 |
| Action Type: | ENFORCEMENT |
| Date: | 2002-11-16 00:00:00 |
| Action: | * No Action |
| Global Id: | T0605901964 |
| Action Type: | ENFORCEMENT |
| Date: | 2003-04-16 00:00:00 |
| Action: | * No Action |
| Global Id: | T0605901964 |
| Action Type: | ENFORCEMENT |
| Date: | 2003-11-20 00:00:00 |
| Action: | Staff Letter |
| Global Id: | T0605901964 |
| Action Type: | ENFORCEMENT |
| Date: | 2003-09-17 00:00:00 |
| Action: | * No Action |
| Global Id: | T0605901964 |
| Action Type: | ENFORCEMENT |
| Date: | 2002-09-10 00:00:00 |
| Action: | Staff Letter |
| Global Id: | T0605901964 |
| Action Type: | ENFORCEMENT |
| Date: | 2003-07-21 00:00:00 |
| Action: | * No Action |
| Global Id: | T0605901964 |
| Action Type: | ENFORCEMENT |
| Date: | 2003-11-14 00:00:00 |
| Action: | * No Action |
| Global Id: | T0605901964 |
| Action Type: | ENFORCEMENT |
| Date: | 2009-12-02 00:00:00 |
| Action: | Staff Letter |

| Map ID Direction Distance Distance (ft.)Site | MAP FINDINGS | EDR ID Number |
|---|--------------|---------------|
| | Database(s) | EPA ID Number |

UNOCAL #7470 (Continued)

S109284665

| | |
|--------------|-------------------------------------|
| Global Id: | T0605901964 |
| Action Type: | RESPONSE |
| Date: | 2008-08-29 00:00:00 |
| Action: | Verbal Communication |
| Global Id: | T0605901964 |
| Action Type: | RESPONSE |
| Date: | 2009-01-15 00:00:00 |
| Action: | Other Report / Document |
| Global Id: | T0605901964 |
| Action Type: | RESPONSE |
| Date: | 2009-03-27 00:00:00 |
| Action: | CAP/RAP - Other Report |
| Global Id: | T0605901964 |
| Action Type: | RESPONSE |
| Date: | 2008-12-10 00:00:00 |
| Action: | Verbal Communication |
| Global Id: | T0605901964 |
| Action Type: | RESPONSE |
| Date: | 2009-02-15 00:00:00 |
| Action: | Well Installation Report |
| Global Id: | T0605901964 |
| Action Type: | RESPONSE |
| Date: | 2009-07-20 00:00:00 |
| Action: | Correspondence |
| Global Id: | T0605901964 |
| Action Type: | RESPONSE |
| Date: | 2008-09-30 00:00:00 |
| Action: | Other Report / Document |
| Global Id: | T0605901964 |
| Action Type: | RESPONSE |
| Date: | 2010-01-30 00:00:00 |
| Action: | Other Report / Document |
| Global Id: | T0605901964 |
| Action Type: | RESPONSE |
| Date: | 2011-05-31 00:00:00 |
| Action: | Soil and Water Investigation Report |
| Global Id: | T0605901964 |
| Action Type: | RESPONSE |
| Date: | 2008-01-30 00:00:00 |
| Action: | Other Report / Document |
| Global Id: | T0605901964 |
| Action Type: | RESPONSE |
| Date: | 2007-03-28 00:00:00 |
| Action: | CAP/RAP - Feasibility Study Report |
| Global Id: | T0605901964 |
| Action Type: | RESPONSE |

| Map ID Direction Distance Distance (ft.)Site | MAP FINDINGS | EDR ID Number |
|---|--------------|---------------|
| | Database(s) | EPA ID Number |

UNOCAL #7470 (Continued)

S109284665

| | |
|--------------|--------------------------|
| Date: | 2007-03-22 00:00:00 |
| Action: | Well Installation Report |
| Global Id: | T0605901964 |
| Action Type: | RESPONSE |
| Date: | 2007-05-30 00:00:00 |
| Action: | Well Installation Report |
| Global Id: | T0605901964 |
| Action Type: | RESPONSE |
| Date: | 2007-05-30 00:00:00 |
| Action: | Remedial Progress Report |
| Global Id: | T0605901964 |
| Action Type: | ENFORCEMENT |
| Date: | 2003-07-29 00:00:00 |
| Action: | Staff Letter |
| Global Id: | T0605901964 |
| Action Type: | ENFORCEMENT |
| Date: | 2004-04-13 00:00:00 |
| Action: | Staff Letter |
| Global Id: | T0605901964 |
| Action Type: | ENFORCEMENT |
| Date: | 2005-04-21 00:00:00 |
| Action: | File review |
| Global Id: | T0605901964 |
| Action Type: | ENFORCEMENT |
| Date: | 2004-06-23 00:00:00 |
| Action: | Staff Letter |
| Global Id: | T0605901964 |
| Action Type: | ENFORCEMENT |
| Date: | 2004-06-18 00:00:00 |
| Action: | * No Action |
| Global Id: | T0605901964 |
| Action Type: | ENFORCEMENT |
| Date: | 2004-09-14 00:00:00 |
| Action: | * Verbal Communication |
| Global Id: | T0605901964 |
| Action Type: | ENFORCEMENT |
| Date: | 2005-01-24 00:00:00 |
| Action: | * Verbal Communication |
| Global Id: | T0605901964 |
| Action Type: | ENFORCEMENT |
| Date: | 2005-01-26 00:00:00 |
| Action: | * No Action |
| Global Id: | T0605901964 |
| Action Type: | ENFORCEMENT |
| Date: | 2004-10-21 00:00:00 |
| Action: | * No Action |

| Map ID Direction Distance Distance (ft.)Site | MAP FINDINGS | EDR ID Number |
|---|--------------|---------------|
| | Database(s) | EPA ID Number |

UNOCAL #7470 (Continued)

S109284665

| | |
|--------------|-------------------------------|
| Global Id: | T0605901964 |
| Action Type: | ENFORCEMENT |
| Date: | 2004-02-04 00:00:00 |
| Action: | * No Action |
| Global Id: | T0605901964 |
| Action Type: | ENFORCEMENT |
| Date: | 2004-04-09 00:00:00 |
| Action: | * No Action |
| Global Id: | T0605901964 |
| Action Type: | ENFORCEMENT |
| Date: | 2005-04-20 00:00:00 |
| Action: | * No Action |
| Global Id: | T0605901964 |
| Action Type: | RESPONSE |
| Date: | 2008-08-30 00:00:00 |
| Action: | Monitoring Report - Quarterly |
| Global Id: | T0605901964 |
| Action Type: | RESPONSE |
| Date: | 2008-07-16 00:00:00 |
| Action: | Verbal Communication |
| Global Id: | T0605901964 |
| Action Type: | RESPONSE |
| Date: | 2009-02-20 00:00:00 |
| Action: | Correspondence |
| Global Id: | T0605901964 |
| Action Type: | RESPONSE |
| Date: | 2008-09-15 00:00:00 |
| Action: | Verbal Communication |
| Global Id: | T0605901964 |
| Action Type: | RESPONSE |
| Date: | 2009-07-20 00:00:00 |
| Action: | Other Report / Document |
| Global Id: | T0605901964 |
| Action Type: | RESPONSE |
| Date: | 2008-10-31 00:00:00 |
| Action: | Monitoring Report - Quarterly |
| Global Id: | T0605901964 |
| Action Type: | RESPONSE |
| Date: | 2008-01-30 00:00:00 |
| Action: | Monitoring Report - Quarterly |
| Global Id: | T0605901964 |
| Action Type: | RESPONSE |
| Date: | 2004-07-30 00:00:00 |
| Action: | Monitoring Report - Quarterly |
| Global Id: | T0605901964 |
| Action Type: | RESPONSE |

| Map ID Direction Distance Distance (ft.)Site | MAP FINDINGS | EDR ID Number |
|---|--------------|---------------|
| | | EPA ID Number |

UNOCAL #7470 (Continued)

S109284665

| | |
|--------------|---|
| Date: | 2008-06-30 00:00:00 |
| Action: | Monitoring Report - Quarterly |
| Global Id: | T0605901964 |
| Action Type: | RESPONSE |
| Date: | 2008-06-04 00:00:00 |
| Action: | Final Remedial Action Report / Corrective Action Report |
| Global Id: | T0605901964 |
| Action Type: | RESPONSE |
| Date: | 2008-09-15 00:00:00 |
| Action: | Soil and Water Investigation Workplan |
| Global Id: | T0605901964 |
| Action Type: | RESPONSE |
| Date: | 2009-02-15 00:00:00 |
| Action: | Other Report / Document |
| Global Id: | T0605901964 |
| Action Type: | ENFORCEMENT |
| Date: | 2006-10-20 00:00:00 |
| Action: | * Verbal Communication |
| Global Id: | T0605901964 |
| Action Type: | ENFORCEMENT |
| Date: | 2005-01-19 00:00:00 |
| Action: | * No Action |
| Global Id: | T0605901964 |
| Action Type: | ENFORCEMENT |
| Date: | 2005-01-27 00:00:00 |
| Action: | Staff Letter |
| Global Id: | T0605901964 |
| Action Type: | ENFORCEMENT |
| Date: | 2006-01-09 00:00:00 |
| Action: | File review |
| Global Id: | T0605901964 |
| Action Type: | ENFORCEMENT |
| Date: | 2005-09-08 00:00:00 |
| Action: | * Verbal Communication |
| Global Id: | T0605901964 |
| Action Type: | ENFORCEMENT |
| Date: | 2005-11-16 00:00:00 |
| Action: | * No Action |
| Global Id: | T0605901964 |
| Action Type: | ENFORCEMENT |
| Date: | 2007-04-04 00:00:00 |
| Action: | Site Visit / Inspection / Sampling |
| Global Id: | T0605901964 |
| Action Type: | ENFORCEMENT |
| Date: | 2006-10-27 00:00:00 |
| Action: | Meeting |

| Map ID Direction Distance Distance (ft.)Site | MAP FINDINGS | EDR ID Number |
|---|--------------|---------------|
| | | EPA ID Number |

UNOCAL #7470 (Continued)

S109284665

| | |
|--------------|-------------------------------|
| Global Id: | T0605901964 |
| Action Type: | ENFORCEMENT |
| Date: | 2006-01-17 00:00:00 |
| Action: | * Verbal Communication |
| Global Id: | T0605901964 |
| Action Type: | ENFORCEMENT |
| Date: | 2010-06-28 00:00:00 |
| Action: | Staff Letter |
| Global Id: | T0605901964 |
| Action Type: | ENFORCEMENT |
| Date: | 2010-12-17 00:00:00 |
| Action: | Staff Letter |
| Global Id: | T0605901964 |
| Action Type: | RESPONSE |
| Date: | 2009-07-20 00:00:00 |
| Action: | Monitoring Report - Quarterly |
| Global Id: | T0605901964 |
| Action Type: | RESPONSE |
| Date: | 2008-11-30 00:00:00 |
| Action: | Remedial Progress Report |
| Global Id: | T0605901964 |
| Action Type: | RESPONSE |
| Date: | 2008-11-30 00:00:00 |
| Action: | Other Report / Document |
| Global Id: | T0605901964 |
| Action Type: | RESPONSE |
| Date: | 2009-09-28 00:00:00 |
| Action: | Site Assessment Report |
| Global Id: | T0605901964 |
| Action Type: | RESPONSE |
| Date: | 2009-08-31 00:00:00 |
| Action: | Monitoring Report - Quarterly |
| Global Id: | T0605901964 |
| Action Type: | RESPONSE |
| Date: | 2009-02-05 00:00:00 |
| Action: | Well Destruction Report |
| Global Id: | T0605901964 |
| Action Type: | RESPONSE |
| Date: | 2008-06-02 00:00:00 |
| Action: | Other Report / Document |
| Global Id: | T0605901964 |
| Action Type: | RESPONSE |
| Date: | 2008-03-30 00:00:00 |
| Action: | Remedial Progress Report |
| Global Id: | T0605901964 |
| Action Type: | RESPONSE |

| Map ID Direction Distance Distance (ft.)Site | MAP FINDINGS | EDR ID Number |
|---|--------------|---------------|
| | Database(s) | EPA ID Number |

UNOCAL #7470 (Continued)

S109284665

Date: 2010-03-30 00:00:00
Action: Monitoring Report - Quarterly

Global Id: T0605901964
Action Type: ENFORCEMENT
Date: 2006-11-14 00:00:00
Action: * Verbal Communication

Global Id: T0605901964
Action Type: ENFORCEMENT
Date: 2005-09-29 00:00:00
Action: * Verbal Communication

Global Id: T0605901964
Action Type: ENFORCEMENT
Date: 2006-11-08 00:00:00
Action: * Verbal Communication

Global Id: T0605901964
Action Type: ENFORCEMENT
Date: 2006-06-26 00:00:00
Action: * Verbal Communication

Global Id: T0605901964
Action Type: ENFORCEMENT
Date: 2005-05-10 00:00:00
Action: Staff Letter

Global Id: T0605901964
Action Type: ENFORCEMENT
Date: 2007-06-01 00:00:00
Action: Staff Letter

Global Id: T0605901964
Action Type: ENFORCEMENT
Date: 2006-09-06 00:00:00
Action: Staff Letter

Global Id: T0605901964
Action Type: ENFORCEMENT
Date: 2007-03-02 00:00:00
Action: Meeting

Global Id: T0605901964
Action Type: ENFORCEMENT
Date: 2006-02-17 00:00:00
Action: Staff Letter

Global Id: T0605901964
Action Type: ENFORCEMENT
Date: 2006-10-11 00:00:00
Action: * Verbal Communication

Global Id: T0605901964
Action Type: ENFORCEMENT
Date: 2007-11-26 00:00:00
Action: Technical Correspondence / Assistance / Other

| Map ID Direction Distance Distance (ft.)Site | MAP FINDINGS | EDR ID Number |
|---|--------------|---------------|
| | Database(s) | EPA ID Number |

UNOCAL #7470 (Continued)

S109284665

Global Id: T0605901964
Action Type: ENFORCEMENT
Date: 2006-08-08 00:00:00
Action: Technical Correspondence / Assistance / Other

Global Id: T0605901964
Action Type: RESPONSE
Date: 2009-11-30 00:00:00
Action: Monitoring Report - Quarterly

Global Id: T0605901964
Action Type: RESPONSE
Date: 2009-10-05 00:00:00
Action: Monitoring Report - Quarterly

Global Id: T0605901964
Action Type: RESPONSE
Date: 2009-02-28 00:00:00
Action: Monitoring Report - Quarterly

Global Id: T0605901964
Action Type: RESPONSE
Date: 2009-07-20 00:00:00
Action: Well Destruction Report

Global Id: T0605901964
Action Type: RESPONSE
Date: 2009-05-30 00:00:00
Action: Monitoring Report - Quarterly

Global Id: T0605901964
Action Type: RESPONSE
Date: 2009-07-20 00:00:00
Action: Monitoring Report - Quarterly

Global Id: T0605901964
Action Type: RESPONSE
Date: 2010-05-30 00:00:00
Action: Monitoring Report - Quarterly

Global Id: T0605901964
Action Type: RESPONSE
Date: 2010-01-04 00:00:00
Action: Correspondence

Global Id: T0605901964
Action Type: RESPONSE
Date: 2010-04-30 00:00:00
Action: Other Report / Document

Global Id: T0605901964
Action Type: RESPONSE
Date: 2010-06-30 00:00:00
Action: Other Report / Document

Global Id: T0605901964
Action Type: RESPONSE

| Map ID Direction Distance Distance (ft.)Site | MAP FINDINGS | EDR ID Number |
|---|--------------|---------------|
| | Database(s) | EPA ID Number |

UNOCAL #7470 (Continued)

S109284665

| | |
|--------------|---|
| Date: | 2010-06-01 00:00:00 |
| Action: | Correspondence |
| Global Id: | T0605901964 |
| Action Type: | ENFORCEMENT |
| Date: | 2007-11-30 00:00:00 |
| Action: | Staff Letter |
| Global Id: | T0605901964 |
| Action Type: | ENFORCEMENT |
| Date: | 2006-11-30 00:00:00 |
| Action: | * Verbal Communication |
| Global Id: | T0605901964 |
| Action Type: | ENFORCEMENT |
| Date: | 2007-05-31 00:00:00 |
| Action: | Technical Correspondence / Assistance / Other |
| Global Id: | T0605901964 |
| Action Type: | ENFORCEMENT |
| Date: | 2008-03-03 00:00:00 |
| Action: | * Verbal Communication |
| Global Id: | T0605901964 |
| Action Type: | ENFORCEMENT |
| Date: | 2006-08-25 00:00:00 |
| Action: | File review |
| Global Id: | T0605901964 |
| Action Type: | ENFORCEMENT |
| Date: | 2006-08-22 00:00:00 |
| Action: | File review |
| Global Id: | T0605901964 |
| Action Type: | ENFORCEMENT |
| Date: | 2008-02-13 00:00:00 |
| Action: | * Verbal Communication |
| Global Id: | T0605901964 |
| Action Type: | ENFORCEMENT |
| Date: | 2008-02-21 00:00:00 |
| Action: | * Verbal Communication |
| Global Id: | T0605901964 |
| Action Type: | ENFORCEMENT |
| Date: | 2007-04-27 00:00:00 |
| Action: | Technical Correspondence / Assistance / Other |
| Global Id: | T0605901964 |
| Action Type: | ENFORCEMENT |
| Date: | 2008-02-26 00:00:00 |
| Action: | * Verbal Communication |
| Global Id: | T0605901964 |
| Action Type: | ENFORCEMENT |
| Date: | 2007-08-01 00:00:00 |
| Action: | Verbal Enforcement |

| Map ID Direction Distance Distance (ft.)Site | MAP FINDINGS | EDR ID Number |
|---|--------------|---------------|
| | Database(s) | EPA ID Number |

UNOCAL #7470 (Continued)

S109284665

| | |
|--------------|---|
| Global Id: | T0605901964 |
| Action Type: | ENFORCEMENT |
| Date: | 2008-01-16 00:00:00 |
| Action: | Meeting |
| Global Id: | T0605901964 |
| Action Type: | ENFORCEMENT |
| Date: | 2008-02-15 00:00:00 |
| Action: | Technical Correspondence / Assistance / Other |
| Global Id: | T0605901964 |
| Action Type: | ENFORCEMENT |
| Date: | 2008-04-18 00:00:00 |
| Action: | Technical Correspondence / Assistance / Other |
| Global Id: | T0605901964 |
| Action Type: | ENFORCEMENT |
| Date: | 2007-08-08 00:00:00 |
| Action: | Staff Letter |
| Global Id: | T0605901964 |
| Action Type: | ENFORCEMENT |
| Date: | 2007-07-03 00:00:00 |
| Action: | * Verbal Communication |
| Global Id: | T0605901964 |
| Action Type: | ENFORCEMENT |
| Date: | 2007-06-01 00:00:00 |
| Action: | * Verbal Communication |
| Global Id: | T0605901964 |
| Action Type: | ENFORCEMENT |
| Date: | 2008-06-17 00:00:00 |
| Action: | Technical Correspondence / Assistance / Other |
| Global Id: | T0605901964 |
| Action Type: | ENFORCEMENT |
| Date: | 2008-06-13 00:00:00 |
| Action: | Staff Letter |
| Global Id: | T0605901964 |
| Action Type: | RESPONSE |
| Date: | 2003-04-30 00:00:00 |
| Action: | Monitoring Report - Quarterly |

64

THRIFTY OIL STN. #021
114 S BRISTOL ST
SANTA ANA, CA 92700

HIST UST U001578061
SWEEPS UST N/A

HIST UST:
Region: STATE
Facility ID: 00000004722
Facility Type: Gas Station
Other Type: Not reported
Total Tanks: 0004
Contact Name: Not reported
Telephone: 2139239876

Map ID
Direction
Distance
Distance (ft.)Site

MAP FINDINGS

EDR ID Number

Database(s) EPA ID Number

THRIFTY OIL STN. #021 (Continued)

U001578061

Owner Name: THRIFTY OIL CO.
Owner Address: 10000 LAKEWOOD BLVD.
Owner City,St,Zip: DOWNEY, CA 90240

Tank Num: 001
Container Num: 021-1
Year Installed: Not reported
Tank Capacity: 00010000
Tank Used for: PRODUCT
Type of Fuel: REGULAR
Tank Construction: 1/4 inches
Leak Detection: Stock Inventor

Tank Num: 002
Container Num: 021-2
Year Installed: Not reported
Tank Capacity: 00010000
Tank Used for: PRODUCT
Type of Fuel: UNLEADED
Tank Construction: 1/4 inches
Leak Detection: Stock Inventor

Tank Num: 003
Container Num: 021-3
Year Installed: 1977
Tank Capacity: 00012000
Tank Used for: PRODUCT
Type of Fuel: PREMIUM
Tank Construction: 1/4 inches
Leak Detection: Stock Inventor

Tank Num: 004
Container Num: 021-6
Year Installed: Not reported
Tank Capacity: 00010000
Tank Used for: PRODUCT
Type of Fuel: REGULAR
Tank Construction: 1/4 inches
Leak Detection: Stock Inventor

SWEEPS UST:

Status: A
Comp Number: 16
Number: 1
Board Of Equalization: 44-001057
Ref Date: 07-15-93
Act Date: 07-15-93
Created Date: 07-31-88
Tank Status: A
Owner Tank Id: 21-1
Swrcb Tank Id: 30-020-000016-000001
Actv Date: 10-21-92
Capacity: 10000
Tank Use: M.V. FUEL
Stg: P
Content: REG UNLEADED
Number Of Tanks: 4

Map ID
Direction
Distance
Distance (ft.)Site

MAP FINDINGS

EDR ID Number

Database(s) EPA ID Number

THRIFTY OIL STN. #021 (Continued)

U001578061

Status: A
Comp Number: 16
Number: 1
Board Of Equalization: 44-001057
Ref Date: 07-15-93
Act Date: 07-15-93
Created Date: 07-31-88
Tank Status: A
Owner Tank Id: 21-2
Swrcb Tank Id: 30-020-000016-000002
Actv Date: 10-21-92
Capacity: 10000
Tank Use: M.V. FUEL
Stg: P
Content: REG UNLEADED
Number Of Tanks: Not reported

Status: A
Comp Number: 16
Number: 1
Board Of Equalization: 44-001057
Ref Date: 07-15-93
Act Date: 07-15-93
Created Date: 07-31-88
Tank Status: A
Owner Tank Id: 21-3
Swrcb Tank Id: 30-020-000016-000003
Actv Date: 10-21-92
Capacity: 12000
Tank Use: M.V. FUEL
Stg: P
Content: REG UNLEADED
Number Of Tanks: Not reported

Status: A
Comp Number: 16
Number: 1
Board Of Equalization: 44-001057
Ref Date: 07-15-93
Act Date: 07-15-93
Created Date: 07-31-88
Tank Status: A
Owner Tank Id: 21-6
Swrcb Tank Id: 30-020-000016-000004
Actv Date: 10-21-92
Capacity: 12000
Tank Use: M.V. FUEL
Stg: P
Content: DIESEL
Number Of Tanks: Not reported

| Map ID | Direction | Distance | Distance (ft.)Site | Database(s) | EDR ID Number | EPA ID Number |
|--------|-----------|----------|--------------------|-------------|---------------|---------------|
|--------|-----------|----------|--------------------|-------------|---------------|---------------|

| | | | | | | |
|---|----------------------|---------------------------|---------------------|------------------------|------------|-----|
| 64 | PHILS CUSTOM PLATING | 1212/1214 WEST 1ST STREET | SANTA ANA, CA 92701 | RESPONSE ENVIROSTOR | S100538719 | N/A |
| RESPONSE: | | | | | | |
| Facility ID: 30340039 | | | | | | |
| Site Type: State Response | | | | | | |
| Site Type Detail: State Response or NPL | | | | | | |
| Acres: Not reported | | | | | | |
| National Priorities List: NO | | | | | | |
| Cleanup Oversight Agencies: DTSC | | | | | | |
| Lead Agency: NONE SPECIFIED | | | | | | |
| Lead Agency Description: Not reported | | | | | | |
| Project Manager: KEN CHIANG | | | | | | |
| Supervisor: * Rebecca Chou | | | | | | |
| Division Branch: Cleanup Chatsworth | | | | | | |
| Site Code: 400119 | | | | | | |
| Site Mgmt. Req.: NONE SPECIFIED | | | | | | |
| Assembly: 69 | | | | | | |
| Senate: 34 | | | | | | |
| Special Program Status: * CERC2 | | | | | | |
| Status: * De-listed | | | | | | |
| Status Date: 1998-08-25 00:00:00 | | | | | | |
| Restricted Use: NO | | | | | | |
| Funding: Orphan Funds | | | | | | |
| Latitude: 33.7455555555556 | | | | | | |
| Longitude: -117.883333333333 | | | | | | |
| APN: NONE SPECIFIED | | | | | | |
| Past Use: NONE SPECIFIED | | | | | | |
| Potential COC: 10037, 10119, 10120, 20005, 30160, 30407 | | | | | | |
| Confirmed COC: NONE SPECIFIED | | | | | | |
| Potential Description: NONE SPECIFIED | | | | | | |
| Alias Name: ART METAL PLATERS | | | | | | |
| Alias Type: Alternate Name | | | | | | |
| Alias Name: CAD982360596 | | | | | | |
| Alias Type: EPA Identification Number | | | | | | |
| Alias Name: 110033611483 | | | | | | |
| Alias Type: EPA (FRS #) | | | | | | |
| Alias Name: P42103 | | | | | | |
| Alias Type: PCode | | | | | | |
| Alias Name: 400119 | | | | | | |
| Alias Type: Project Code (Site Code) | | | | | | |
| Alias Name: 30340039 | | | | | | |
| Alias Type: Envirostor ID Number | | | | | | |
| Completed Info: | | | | | | |
| Completed Area Name: PROJECT WIDE | | | | | | |
| Completed Sub Area Name: Not reported | | | | | | |
| Completed Document Type: Remedial Investigation / Feasibility Study | | | | | | |
| Completed Date: 1998-06-30 00:00:00 | | | | | | |
| Comments: Completed an RI Report. 700 tons of contaminated soil (generated during RI) removed. This activity included a CAP and a fence. | | | | | | |
| Completed Area Name: PROJECT WIDE | | | | | | |
| Completed Sub Area Name: Not reported | | | | | | |
| Completed Document Type: Removal Action Completion Report | | | | | | |
| Completed Date: 1992-03-20 00:00:00 | | | | | | |
| Comments: RA Soils completed. Removal of approximately 50 cubic yards of soil contaminated with heavy metals. The soil was taken to a hazardous waste disposal facility. Post excavation sampling was done to | | | | | | |

| Map ID | Direction | Distance | Distance (ft.)Site | Database(s) | EDR ID Number | EPA ID Number |
|--------|-----------|----------|--------------------|-------------|---------------|---------------|
|--------|-----------|----------|--------------------|-------------|---------------|---------------|

| | | |
|----------------------------------|---|------------|
| PHILS CUSTOM PLATING (Continued) | determine if soil removal was complete. A one foot diameter hole in the foundation of the building was sampled and filled with cement. An outdoor sump was also filled with cement. The building and site yard were resecured after the removal was completed. | S100538719 |
| Completed Area Name: | PROJECT WIDE | |
| Completed Sub Area Name: | Not reported | |
| Completed Document Type: | Removal Action Completion Report | |
| Completed Date: | 1992-04-09 00:00:00 | |
| Comments: | Not reported | |
| Completed Area Name: | PROJECT WIDE | |
| Completed Sub Area Name: | Not reported | |
| Completed Document Type: | * Engineering Evaluation / Cost Analysis | |
| Completed Date: | 1991-06-30 00:00:00 | |
| Comments: | Not reported | |
| Completed Area Name: | PROJECT WIDE | |
| Completed Sub Area Name: | Not reported | |
| Completed Document Type: | Preliminary Assessment Report | |
| Completed Date: | 1987-09-30 00:00:00 | |
| Comments: | Preliminary Assessment Done: District Attorney did not pur- sue civil proceeding against operator. Currently, local agencies are initiating civil proceedings against owner. Recommendation is high-priority Site Inspection. The site is currently abandoned and has allowed access of local transients. | |
| Completed Area Name: | PROJECT WIDE | |
| Completed Sub Area Name: | Not reported | |
| Completed Document Type: | Site Screening | |
| Completed Date: | 1987-06-20 00:00:00 | |
| Comments: | Site Screening Done: District Attorney initiated civil proceedings. Storage of cyanide & corrosive waste. Spill on pavement and ground. Site listed in BEP and CERCIS. Mitre Model required. | |
| Completed Area Name: | PROJECT WIDE | |
| Completed Sub Area Name: | Not reported | |
| Completed Document Type: | Certification | |
| Completed Date: | 1998-08-25 00:00:00 | |
| Comments: | Site delisted 8/25/98. | |
| Completed Area Name: | PROJECT WIDE | |
| Completed Sub Area Name: | Not reported | |
| Completed Document Type: | * Order | |
| Completed Date: | 1991-12-31 00:00:00 | |
| Comments: | Not reported | |
| Completed Area Name: | PROJECT WIDE | |
| Completed Sub Area Name: | Not reported | |
| Completed Document Type: | * Discovery | |
| Completed Date: | 1980-09-02 00:00:00 | |
| Comments: | Facility identified. Drive-By - no signs of waste. Questionnaire sent. Not reported | |
| Future Area Name: | Not reported | |
| Future Sub Area Name: | Not reported | |
| Future Document Type: | Not reported | |

Map ID
Direction
Distance
Distance (ft.)Site

MAP FINDINGS

EDR ID Number
Database(s) EPA ID Number

PHILS CUSTOM PLATING (Continued)

S100538719

Future Due Date: Not reported
Schedule Area Name: Not reported
Schedule Sub Area Name: Not reported
Schedule Document Type: Not reported
Schedule Due Date: Not reported
Schedule Revised Date: Not reported

ENVIROSTOR:

Site Type: State Response
Site Type Detailed: State Response or NPL
Acres: Not reported
NPL: NO
Regulatory Agencies: DTSC
Lead Agency: NONE SPECIFIED
Program Manager: KEN CHIANG
Supervisor: * Rebecca Chou
Division Branch: Cleanup Chatsworth
Facility ID: 30340039
Site Code: 400119
Assembly: 69
Senate: 34
Special Program: * CERC2
Status: * De-listed
Status Date: 1998-08-25 00:00:00
Restricted Use: NO
Site Mgmt. Req.: NONE SPECIFIED
Funding: Orphan Funds
Latitude: 33.7455555555556
Longitude: -117.883333333333
APN: NONE SPECIFIED
Past Use: NONE SPECIFIED
Potential COC: 10037, 10119, 10120, 20005, 30160, 30407
Confirmed COC: NONE SPECIFIED
Potential Description: NONE SPECIFIED
Alias Name: ART METAL PLATERS
Alias Type: Alternate Name
Alias Name: CAD982360596
Alias Type: EPA Identification Number
Alias Name: 110033611483
Alias Type: EPA (FRS #)
Alias Name: P42103
Alias Type: PCode
Alias Name: 400119
Alias Type: Project Code (Site Code)
Alias Name: 30340039
Alias Type: Envirostor ID Number

Completed Info:

Completed Area Name: PROJECT WIDE
Completed Sub Area Name: Not reported
Completed Document Type: Remedial Investigation / Feasibility Study
Completed Date: 1998-06-30 00:00:00
Comments: Completed an RI Report. 700 tons of contaminated soil (generated during RI) removed. This activity included a CAP and a fence.

Completed Area Name: PROJECT WIDE
Completed Sub Area Name: Not reported

Map ID
Direction
Distance
Distance (ft.)Site

MAP FINDINGS

EDR ID Number
Database(s) EPA ID Number

PHILS CUSTOM PLATING (Continued)

S100538719

Completed Document Type: Removal Action Completion Report
Completed Date: 1992-03-20 00:00:00
Comments: RA Soils completed. Removal of approximately 50 cubic yards of soil contaminated with heavy metals. The soil was taken to a hazardous waste disposal facility. Post excavation sampling was done to determine if soil removal was complete. A one foot diameter hole in the foundation of the building was sampled and filled with cement. An outdoor sump was also filled with cement. The building and site yard were resecured after the removal was completed.

Completed Area Name: PROJECT WIDE
Completed Sub Area Name: Not reported
Completed Document Type: Removal Action Completion Report
Completed Date: 1992-04-09 00:00:00
Comments: Not reported

Completed Area Name: PROJECT WIDE
Completed Sub Area Name: Not reported
Completed Document Type: * Engineering Evaluation / Cost Analysis
Completed Date: 1991-06-30 00:00:00
Comments: Not reported

Completed Area Name: PROJECT WIDE
Completed Sub Area Name: Not reported
Completed Document Type: Preliminary Assessment Report
Completed Date: 1987-09-30 00:00:00
Comments: Preliminary Assessment Done: District Attorney did not pursue civil proceeding against operator. Currently, local agencies are initiating civil proceedings against owner. Recommendation is high-priority Site Inspection. The site is currently abandoned and has allowed access of local transients.

Completed Area Name: PROJECT WIDE
Completed Sub Area Name: Not reported
Completed Document Type: Site Screening
Completed Date: 1987-06-20 00:00:00
Comments: Site Screening Done: District Attorney initiated civil proceedings. Storage of cyanide & corrosive waste. Spill on pavement and ground. Site listed in BEP and CERCIS. Mitre Model required.

Completed Area Name: PROJECT WIDE
Completed Sub Area Name: Not reported
Completed Document Type: Certification
Completed Date: 1998-08-25 00:00:00
Comments: Site delisted 8/25/98.

Completed Area Name: PROJECT WIDE
Completed Sub Area Name: Not reported
Completed Document Type: * Order
Completed Date: 1991-12-31 00:00:00
Comments: Not reported

Completed Area Name: PROJECT WIDE
Completed Sub Area Name: Not reported
Completed Document Type: * Discovery
Completed Date: 1980-09-02 00:00:00
Comments: Facility identified. Drive-By - no signs of waste. Questionnaire sent.

| Map ID Direction Distance Distance (ft.)Site | MAP FINDINGS | EDR ID Number | Database(s) | EPA ID Number |
|---|--------------|---------------|-------------|---------------|
|---|--------------|---------------|-------------|---------------|

PHILS CUSTOM PLATING (Continued)

Not reported

Future Area Name: Not reported
Future Sub Area Name: Not reported
Future Document Type: Not reported
Future Due Date: Not reported
Schedule Area Name: Not reported
Schedule Sub Area Name: Not reported
Schedule Document Type: Not reported
Schedule Due Date: Not reported
Schedule Revised Date: Not reported

| | | | |
|----|---|------------|----------------------------|
| 64 | PHIL'S CUSTOM PLATING 1212 W FIRST ST SANTA ANA, CA 92703 | CERC-NFRAP | 1003879090 CAD982360596 |
|----|---|------------|----------------------------|

CERC-NFRAP:

Site ID: 0902603
Federal Facility: Not a Federal Facility
NPL Status: Not on the NPL
Non NPL Status: NFRAP-Site does not qualify for the NPL based on existing information

CERCLIS-NFRAP Site Contact Details:

Contact Sequence ID: 13055226.00000
Person ID: 9271184.00000

Contact Sequence ID: 13061296.00000
Person ID: 9270048.00000

Contact Sequence ID: 13092036.00000
Person ID: 13002167.00000

Contact Sequence ID: 13176663.00000
Person ID: 9270438.00000

CERCLIS-NFRAP Assessment History:

Action: DISCOVERY
Date Started: Not reported
Date Completed: 11/01/1987
Priority Level: Not reported

Action: ARCHIVE SITE
Date Started: Not reported
Date Completed: 10/06/1989
Priority Level: Not reported

Action: PRELIMINARY ASSESSMENT
Date Started: Not reported
Date Completed: 10/06/1989
Priority Level: NFRAP-Site does not qualify for the NPL based on existing information

| Map ID Direction Distance Distance (ft.)Site | MAP FINDINGS | EDR ID Number | Database(s) | EPA ID Number |
|---|--------------|---------------|-------------|---------------|
|---|--------------|---------------|-------------|---------------|

| | | | |
|----|---|------------|-------------------|
| 64 | BEST DISCOUNT FURNITURE 1238 W 1ST ST SANTA ANA, CA 92703 | SWEEPS UST | S106923276 N/A |
|----|---|------------|-------------------|

SWEEPS UST:

Status: Not reported
Comp Number: 511
Number: Not reported
Board Of Equalization: Not reported
Ref Date: Not reported
Act Date: Not reported
Created Date: Not reported
Tank Status: Not reported
Owner Tank Id: Not reported
Swrcb Tank Id: 30-020-000511-000001
Actv Date: Not reported
Capacity: 1
Tank Use: M.V. FUEL
Stg: PRODUCT
Content: LEADED
Number Of Tanks: 1

| | | | |
|----|--|------------|-------------------|
| 64 | TYRE SHACK 1248 W 1ST ST SANTA ANA, CA 92703 | SWEEPS UST | S106923307 N/A |
|----|--|------------|-------------------|

SWEEPS UST:

Status: Not reported
Comp Number: 564
Number: Not reported
Board Of Equalization: Not reported
Ref Date: Not reported
Act Date: Not reported
Created Date: Not reported
Tank Status: Not reported
Owner Tank Id: Not reported
Swrcb Tank Id: 30-020-000564-000001
Actv Date: Not reported
Capacity: 280
Tank Use: OIL
Stg: WASTE
Content: WASTE OIL
Number Of Tanks: 1

| | | | |
|----|--|------------|-------------------|
| 64 | VACANT 1248 W FIRST ST SANTA ANA, CA 92703 | CA FID UST | S101589255 N/A |
|----|--|------------|-------------------|

CA FID UST:

Facility ID: 30004568
Regulated By: UTNKI
Regulated ID: Not reported
Cortese Code: Not reported
SIC Code: Not reported
Facility Phone: Not reported
Mail To: Not reported
Mailing Address: 20 CIVIC CENTER (M-25) PLZ
Mailing Address 2: Not reported

| Map ID Direction Distance Distance (ft.)Site | MAP FINDINGS | EDR ID Number | Database(s) | EPA ID Number |
|---|--------------|---------------|-------------|---------------|
|---|--------------|---------------|-------------|---------------|

| | | | | |
|----------------------|-----------------|------------|--|--|
| VACANT (Continued) | | S101589255 | | |
| Mailing City,St,Zip: | SANTA ANA 92703 | | | |
| Contact: | Not reported | | | |
| Contact Phone: | Not reported | | | |
| DUNs Number: | Not reported | | | |
| NPDES Number: | Not reported | | | |
| EPA ID: | Not reported | | | |
| Comments: | Not reported | | | |
| Status: | Inactive | | | |

| | | | | |
|-----------------------|--|--------------|-------------------|--|
| 64 | PHILS CUSTOM PLATING 1212/1214 W. 1ST ST SANTA ANA, CA 92701 | HIST CORTESE | S105026413 N/A | |
| CORTESE: | | | | |
| Region: | CORTESE | | | |
| Facility County Code: | 30 | | | |
| Reg By: | CALSI | | | |
| Reg Id: | 30340039 | | | |

| | | | | |
|----------------------|---|--------------------------|-------------------|--|
| 64 | APOLLO MUFFLER SHOP 1249 W 1ST ST SANTA ANA, CA 92703 | CA FID UST SWEEPS UST | S101589278 N/A | |
| CA FID UST: | | | | |
| Facility ID: | 30005052 | | | |
| Regulated By: | UTNKA | | | |
| Regulated ID: | Not reported | | | |
| Cortese Code: | Not reported | | | |
| SIC Code: | Not reported | | | |
| Facility Phone: | 7148351777 | | | |
| Mail To: | Not reported | | | |
| Mailing Address: | 2314 RIVERSIDE DR | | | |
| Mailing Address 2: | Not reported | | | |
| Mailing City,St,Zip: | SANTA ANA 92703 | | | |
| Contact: | Not reported | | | |
| Contact Phone: | Not reported | | | |
| DUNs Number: | Not reported | | | |
| NPDES Number: | Not reported | | | |
| EPA ID: | Not reported | | | |
| Comments: | Not reported | | | |
| Status: | Active | | | |

| | |
|------------------------|----------------------|
| SWEEPS UST: | |
| Status: | Not reported |
| Comp Number: | 489 |
| Number: | Not reported |
| Board Of Equalization: | Not reported |
| Ref Date: | Not reported |
| Act Date: | Not reported |
| Created Date: | Not reported |
| Tank Status: | Not reported |
| Owner Tank Id: | Not reported |
| Swrcb Tank Id: | 30-020-000489-000001 |
| Actv Date: | Not reported |
| Capacity: | 1 |
| Tank Use: | OIL |

| Map ID Direction Distance Distance (ft.)Site | MAP FINDINGS | EDR ID Number | Database(s) | EPA ID Number |
|---|--------------|---------------|-------------|---------------|
|---|--------------|---------------|-------------|---------------|

| | | | | |
|---------------------------------|-----------|------------|--|--|
| APOLLO MUFFLER SHOP (Continued) | | S101589278 | | |
| Stg: | WASTE | | | |
| Content: | WASTE OIL | | | |
| Number Of Tanks: | 1 | | | |

| | | | | |
|----|--|------|-------------------|--|
| 64 | FORMER APOLLO MUFFLER 1249 W. FIRST STREET SANTA ANA, CA 92703 | LUST | S108536603 N/A | |
|----|--|------|-------------------|--|

| | |
|------------------------------------|--|
| LUST: | |
| Region: | STATE |
| Global Id: | T0605970234 |
| Latitude: | 33.745769 |
| Longitude: | -117.884845 |
| Case Type: | LUST Cleanup Site |
| Status: | Completed - Case Closed |
| Status Date: | 2009-11-19 00:00:00 |
| Lead Agency: | SANTA ANA RWQCB (REGION 8) |
| Case Worker: | VJB |
| Local Agency: | SANTA ANA, CITY OF |
| RB Case Number: | 083004050T |
| LOC Case Number: | Not reported |
| File Location: | Not reported |
| Potential Media Affect: | Other Groundwater (uses other than drinking water) |
| Potential Contaminants of Concern: | Gasoline |
| Site History: | Not reported |

Click here to access the California GeoTracker records for this facility:

| | |
|--------------------|-------------------------------|
| LUST: | |
| Global Id: | T0605970234 |
| Contact Type: | Local Agency Caseworker |
| Contact Name: | CHRISTOPHER CIRAULO |
| Organization Name: | SANTA ANA, CITY OF |
| Address: | 1439 S. BROADWAY |
| City: | SANTA ANA |
| Email: | cciraulo@santa-ana.org |
| Phone Number: | Not reported |
| | |
| Global Id: | T0605970234 |
| Contact Type: | Regional Board Caseworker |
| Contact Name: | VALERIE JAHN-BULL |
| Organization Name: | SANTA ANA RWQCB (REGION 8) |
| Address: | 3737 MAIN STREET, SUITE 500 |
| City: | RIVERSIDE |
| Email: | vjahn-bull@waterboards.ca.gov |
| Phone Number: | 9517824903 |

| | |
|--------------|------------------------------------|
| LUST: | |
| Global Id: | T0605970234 |
| Action Type: | ENFORCEMENT |
| Date: | 2008-05-27 00:00:00 |
| Action: | Site Visit / Inspection / Sampling |
| | |
| Global Id: | T0605970234 |
| Action Type: | ENFORCEMENT |
| Date: | 2008-04-28 00:00:00 |
| Action: | Staff Letter |

| Map ID Direction Distance Distance (ft.)Site | MAP FINDINGS | EDR ID Number | Database(s) | EPA ID Number |
|---|--------------|---------------|-------------|---------------|
|---|--------------|---------------|-------------|---------------|

FORMER APOLLO MUFFLER (Continued)

S108536603

| | |
|--------------|------------------------|
| Global Id: | T0605970234 |
| Action Type: | ENFORCEMENT |
| Date: | 2007-10-29 00:00:00 |
| Action: | * Verbal Communication |
| Global Id: | T0605970234 |
| Action Type: | ENFORCEMENT |
| Date: | 2008-04-15 00:00:00 |
| Action: | * Verbal Communication |
| Global Id: | T0605970234 |
| Action Type: | ENFORCEMENT |
| Date: | 2007-11-20 00:00:00 |
| Action: | * Verbal Communication |
| Global Id: | T0605970234 |
| Action Type: | ENFORCEMENT |
| Date: | 2007-06-04 00:00:00 |
| Action: | * Verbal Communication |
| Global Id: | T0605970234 |
| Action Type: | Other |
| Date: | 1950-01-01 00:00:00 |
| Action: | Leak Discovery |
| Global Id: | T0605970234 |
| Action Type: | ENFORCEMENT |
| Date: | 2008-04-10 00:00:00 |
| Action: | * Verbal Communication |
| Global Id: | T0605970234 |
| Action Type: | ENFORCEMENT |
| Date: | 2008-09-15 00:00:00 |
| Action: | Verbal Enforcement |
| Global Id: | T0605970234 |
| Action Type: | ENFORCEMENT |
| Date: | 2008-10-23 00:00:00 |
| Action: | Staff Letter |
| Global Id: | T0605970234 |
| Action Type: | ENFORCEMENT |
| Date: | 2009-03-03 00:00:00 |
| Action: | File review |
| Global Id: | T0605970234 |
| Action Type: | ENFORCEMENT |
| Date: | 2009-01-23 00:00:00 |
| Action: | File review |
| Global Id: | T0605970234 |
| Action Type: | ENFORCEMENT |
| Date: | 2009-06-15 00:00:00 |
| Action: | Verbal Enforcement |
| Global Id: | T0605970234 |
| Action Type: | ENFORCEMENT |

| Map ID Direction Distance Distance (ft.)Site | MAP FINDINGS | EDR ID Number | Database(s) | EPA ID Number |
|---|--------------|---------------|-------------|---------------|
|---|--------------|---------------|-------------|---------------|

FORMER APOLLO MUFFLER (Continued)

S108536603

| | |
|--------------|--|
| Date: | 2009-03-19 00:00:00 |
| Action: | Verbal Enforcement |
| Global Id: | T0605970234 |
| Action Type: | ENFORCEMENT |
| Date: | 2009-07-01 00:00:00 |
| Action: | File review |
| Global Id: | T0605970234 |
| Action Type: | ENFORCEMENT |
| Date: | 2009-04-27 00:00:00 |
| Action: | File review |
| Global Id: | T0605970234 |
| Action Type: | ENFORCEMENT |
| Date: | 2009-09-29 00:00:00 |
| Action: | Notification - Fee Title Owners Notice |
| Global Id: | T0605970234 |
| Action Type: | Other |
| Date: | 1950-01-01 00:00:00 |
| Action: | Leak Reported |
| Global Id: | T0605970234 |
| Action Type: | ENFORCEMENT |
| Date: | 2009-11-19 00:00:00 |
| Action: | Closure/No Further Action Letter |
| Global Id: | T0605970234 |
| Action Type: | RESPONSE |
| Date: | 2008-12-02 00:00:00 |
| Action: | Verbal Communication |
| Global Id: | T0605970234 |
| Action Type: | RESPONSE |
| Date: | 2008-07-15 00:00:00 |
| Action: | Soil and Water Investigation Report |
| Global Id: | T0605970234 |
| Action Type: | RESPONSE |
| Date: | 2008-09-16 00:00:00 |
| Action: | Correspondence |
| Global Id: | T0605970234 |
| Action Type: | RESPONSE |
| Date: | 2008-09-17 00:00:00 |
| Action: | Soil and Water Investigation Report |
| Global Id: | T0605970234 |
| Action Type: | RESPONSE |
| Date: | 2009-02-26 00:00:00 |
| Action: | Monitoring Report - Quarterly |
| Global Id: | T0605970234 |
| Action Type: | RESPONSE |
| Date: | 2009-01-30 00:00:00 |
| Action: | Monitoring Report - Quarterly |

Map ID
Direction
Distance
Distance (ft.)Site

MAP FINDINGS

EDR ID Number
Database(s)
EPA ID Number

FORMER APOLLO MUFFLER (Continued)

S108536603

Global Id: T0605970234
Action Type: RESPONSE
Date: 2009-03-15 00:00:00
Action: Verbal Communication

Global Id: T0605970234
Action Type: RESPONSE
Date: 2009-05-15 00:00:00
Action: Well Destruction Report

Global Id: T0605970234
Action Type: ENFORCEMENT
Date: 2007-05-17 00:00:00
Action: Staff Letter

64 SUPREME POLISHING & PLATING
207 N BRISTOL
SANTA ANA, CA 92703

RCRA-SQG
FINDS

1000355803
CAD982413593

RCRA-SQG:

Date form received by agency: 05/27/1988
Facility name: SUPREME POLISHING & PLATING
Facility address: 207 N BRISTOL
SANTA ANA, CA 92703

EPA ID: CAD982413593
Mailing address: N BRISTOL
SANTA ANA, CA 92703

Contact: ENVIRONMENTAL MANAGER
Contact address: 207 N BRISTOL
SANTA ANA, CA 92703

Contact country: US
Contact telephone: (714) 836-4445
Contact email: Not reported
EPA Region: 09

Classification: Small Small Quantity Generator
Description: Handler: generates more than 100 and less than 1000 kg of hazardous waste during any calendar month and accumulates less than 6000 kg of hazardous waste at any time; or generates 100 kg or less of hazardous waste during any calendar month, and accumulates more than 1000 kg of hazardous waste at any time

Owner/Operator Summary:

Owner/operator name: DIEGO BARRIGA
Owner/operator address: NOT REQUIRED
NOT REQUIRED, ME 99999
Owner/operator country: Not reported
Owner/operator telephone: (415) 555-1212
Legal status: Private
Owner/Operator Type: Owner
Owner/Op start date: Not reported
Owner/Op end date: Not reported

Owner/operator name: NOT REQUIRED
Owner/operator address: NOT REQUIRED
NOT REQUIRED, ME 99999
Owner/operator country: Not reported

Map ID
Direction
Distance
Distance (ft.)Site

MAP FINDINGS

EDR ID Number
Database(s)
EPA ID Number

SUPREME POLISHING & PLATING (Continued)

1000355803

Owner/operator telephone: (415) 555-1212
Legal status: Private
Owner/Operator Type: Operator
Owner/Op start date: Not reported
Owner/Op end date: Not reported

Handler Activities Summary:

U.S. importer of hazardous waste: No
Mixed waste (haz. and radioactive): No
Recycler of hazardous waste: No
Transporter of hazardous waste: No
Treater, storer or disposer of HW: No
Underground injection activity: No
On-site burner exemption: No
Furnace exemption: No
Used oil fuel burner: No
Used oil processor: No
User oil refiner: No
Used oil fuel marketer to burner: No
Used oil Specification marketer: No
Used oil transfer facility: No
Used oil transporter: No

Violation Status: No violations found

FINDS:

Registry ID: 110002807874

Environmental Interest/Information System

RCRAInfo is a national information system that supports the Resource Conservation and Recovery Act (RCRA) program through the tracking of events and activities related to facilities that generate, transport, and treat, store, or dispose of hazardous waste. RCRAInfo allows RCRA program staff to track the notification, permit, compliance, and corrective action activities required under RCRA.

65 KGM CLUTCHES
610 E FIRST ST
SANTA ANA, CA 92701

RCRA-SQG
FINDS

1000107948
CAD980888895

RCRA-SQG:

Date form received by agency: 09/01/1996
Facility name: KGM CLUTCHES
Facility address: 610 E FIRST ST
SANTA ANA, CA 92701

EPA ID: CAD980888895
Contact: Not reported
Contact address: Not reported

Contact country: Not reported
Contact telephone: Not reported
Contact email: Not reported
EPA Region: 09

Classification: Small Small Quantity Generator
Description: Handler: generates more than 100 and less than 1000 kg of hazardous waste during any calendar month and accumulates less than 6000 kg of

Map ID
Direction
Distance
Distance (ft.)Site

MAP FINDINGS

EDR ID Number
Database(s)
EPA ID Number

KGM CLUTCHES (Continued) 1000107948

hazardous waste at any time; or generates 100 kg or less of hazardous waste during any calendar month, and accumulates more than 1000 kg of hazardous waste at any time

Owner/Operator Summary:
Owner/operator name: NOT REQUIRED
Owner/operator address: NOT REQUIRED
NOT REQUIRED, ME 99999
Owner/operator country: Not reported
Owner/operator telephone: (415) 555-1212
Legal status: Private
Owner/Operator Type: Owner
Owner/Op start date: Not reported
Owner/Op end date: Not reported
Owner/operator name: NOT REQUIRED
Owner/operator address: NOT REQUIRED
NOT REQUIRED, ME 99999
Owner/operator country: Not reported
Owner/operator telephone: (415) 555-1212
Legal status: Private
Owner/Operator Type: Operator
Owner/Op start date: Not reported
Owner/Op end date: Not reported

Handler Activities Summary:
U.S. importer of hazardous waste: No
Mixed waste (haz. and radioactive): No
Recycler of hazardous waste: No
Transporter of hazardous waste: No
Treater, storer or disposer of HW: No
Underground injection activity: No
On-site burner exemption: No
Furnace exemption: No
Used oil fuel burner: No
Used oil processor: No
User oil refiner: No
Used oil fuel marketer to burner: No
Used oil Specification marketer: No
Used oil transfer facility: No
Used oil transporter: No

Historical Generators:
Date form received by agency: 09/17/1985
Facility name: KGM CLUTCHES
Classification: Large Quantity Generator

Violation Status: No violations found

FINDS:

Registry ID: 110002675356

Environmental Interest/Information System
RCRAInfo is a national information system that supports the Resource Conservation and Recovery Act (RCRA) program through the tracking of

Map ID
Direction
Distance
Distance (ft.)Site

MAP FINDINGS

EDR ID Number
Database(s)
EPA ID Number

KGM CLUTCHES (Continued) 1000107948

events and activities related to facilities that generate, transport, and treat, store, or dispose of hazardous waste. RCRAInfo allows RCRA program staff to track the notification, permit, compliance, and corrective action activities required under RCRA.

65 OIL & SOLVENT PROCESS CO RCRA-SQG 1000100526
321 E 1ST ST FINDS CAD981383722
SANTA ANA, CA 92701

RCRA-SQG:
Date form received by agency: 02/06/1986
Facility name: OIL & SOLVENT PROGRESS CO
Facility address: 321 E 1ST ST
SANTA ANA, CA 92701
EPA ID: CAD981383722
Mailing address: 1704 W FIRST ST
AZUSA, CA 92701
Contact: ENVIRONMENTAL MANAGER
Contact address: 321 E 1ST ST
SANTA ANA, CA 92701
Contact country: US
Contact telephone: (714) 547-3255
Contact email: Not reported
EPA Region: 09
Classification: Small Small Quantity Generator
Description: Handler: generates more than 100 and less than 1000 kg of hazardous waste during any calendar month and accumulates less than 6000 kg of hazardous waste at any time; or generates 100 kg or less of hazardous waste during any calendar month, and accumulates more than 1000 kg of hazardous waste at any time

Owner/Operator Summary:
Owner/operator name: NOT REQUIRED
Owner/operator address: NOT REQUIRED
NOT REQUIRED, ME 99999
Owner/operator country: Not reported
Owner/operator telephone: (415) 555-1212
Legal status: Private
Owner/Operator Type: Operator
Owner/Op start date: Not reported
Owner/Op end date: Not reported

Owner/operator name: ALFRED MARTINEZ
Owner/operator address: NOT REQUIRED
NOT REQUIRED, ME 99999
Owner/operator country: Not reported
Owner/operator telephone: (415) 555-1212
Legal status: Private
Owner/Operator Type: Owner
Owner/Op start date: Not reported
Owner/Op end date: Not reported

Handler Activities Summary:
U.S. importer of hazardous waste: No
Mixed waste (haz. and radioactive): No
Recycler of hazardous waste: No

| Map ID | Direction | Distance | Distance (ft.)Site | Database(s) | EPA ID Number | EDR ID Number |
|--------|-----------|----------|--------------------|-------------|---------------|---------------|
|--------|-----------|----------|--------------------|-------------|---------------|---------------|

MAP FINDINGS

OIL & SOLVENT PROCESS CO (Continued)

1000100526

Transporter of hazardous waste: No
Treater, storer or disposer of HW: No
Underground injection activity: No
On-site burner exemption: No
Furnace exemption: No
Used oil fuel burner: No
Used oil processor: No
User oil refiner: No
Used oil fuel marketer to burner: No
Used oil Specification marketer: No
Used oil transfer facility: No
Used oil transporter: No

Violation Status: No violations found

FINDS:

Registry ID: 110002688413

Environmental Interest/Information System

RCRAInfo is a national information system that supports the Resource Conservation and Recovery Act (RCRA) program through the tracking of events and activities related to facilities that generate, transport, and treat, store, or dispose of hazardous waste. RCRAInfo allows RCRA program staff to track the notification, permit, compliance, and corrective action activities required under RCRA.

| | | | |
|----|---|-----------------------------|----------------------------|
| 65 | CLASSIC CLEANERS 423 E 1ST ST SANTA ANA, CA 92701 | RCRA-SQG FINDS HAZNET | 1000472966 CAD982436602 |
|----|---|-----------------------------|----------------------------|

RCRA-SQG:

Date form received by agency: 06/17/1992
Facility name: CLASSIC CLEANERS
Facility address: 423 E 1ST ST
SANTA ANA, CA 92701
EPA ID: CAD982436602
Contact: PATEL R NARESH
Contact address: 423 E 1ST ST
SANTA ANA, CA 92701

Contact country: US
Contact telephone: (714) 565-0705
Contact email: Not reported
EPA Region: 09
Classification: Small Small Quantity Generator
Description: Handler: generates more than 100 and less than 1000 kg of hazardous waste during any calendar month and accumulates less than 6000 kg of hazardous waste at any time; or generates 100 kg or less of hazardous waste during any calendar month, and accumulates more than 1000 kg of hazardous waste at any time

Owner/Operator Summary:

Owner/operator name: PATEL NARESH R
Owner/operator address: 423 E 1ST ST
SANTA ANA, CA 92701
Owner/operator country: Not reported
Owner/operator telephone: (714) 565-0705

| Map ID | Direction | Distance | Distance (ft.)Site | Database(s) | EPA ID Number | EDR ID Number |
|--------|-----------|----------|--------------------|-------------|---------------|---------------|
|--------|-----------|----------|--------------------|-------------|---------------|---------------|

MAP FINDINGS

CLASSIC CLEANERS (Continued)

1000472966

Legal status: Private
Owner/Operator Type: Owner
Owner/Op start date: Not reported
Owner/Op end date: Not reported

Owner/operator name: NOT REQUIRED
Owner/operator address: NOT REQUIRED
NOT REQUIRED, ME 99999
Owner/operator country: Not reported
Owner/operator telephone: (415) 555-1212
Legal status: Private
Owner/Operator Type: Operator
Owner/Op start date: Not reported
Owner/Op end date: Not reported

Handler Activities Summary:

U.S. importer of hazardous waste: No
Mixed waste (haz. and radioactive): No
Recycler of hazardous waste: No
Transporter of hazardous waste: No
Treater, storer or disposer of HW: No
Underground injection activity: No
On-site burner exemption: No
Furnace exemption: No
Used oil fuel burner: No
Used oil processor: No
User oil refiner: No
Used oil fuel marketer to burner: No
Used oil Specification marketer: No
Used oil transfer facility: No
Used oil transporter: No

Violation Status: No violations found

FINDS:

Registry ID: 110002811832

Environmental Interest/Information System

RCRAInfo is a national information system that supports the Resource Conservation and Recovery Act (RCRA) program through the tracking of events and activities related to facilities that generate, transport, and treat, store, or dispose of hazardous waste. RCRAInfo allows RCRA program staff to track the notification, permit, compliance, and corrective action activities required under RCRA.

HAZNET:

Year: 2002
Gepaid: CAD982436602
Contact: --
Telephone: --
Mailing Name: Not reported
Mailing Address: 423 E FIRST ST #3D
Mailing City,St,Zip: SANTA ANA, CA 927015304
Gen County: Orange
TSD EPA ID: Not reported

| Map ID Direction Distance Distance (ft.)Site | MAP FINDINGS | EDR ID Number |
|---|--------------|---------------|
| | Database(s) | EPA ID Number |

CLASSIC CLEANERS (Continued)

1000472966

TSD County: Orange
Waste Category: Not reported
Disposal Method: H01
Tons: Not reported
Facility County: Not reported

Year: 2002
Gepaid: CAD982436602
Contact: --
Telephone: --

Mailing Name: Not reported
Mailing Address: 423 E FIRST ST #3D
Mailing City,St,Zip: SANTA ANA, CA 927015304
Gen County: Orange
TSD EPA ID: Not reported
TSD County: Los Angeles

Waste Category: Halogenated solvents (chloroforms, methyl chloride, perchloroethylene, etc)

Disposal Method: Not reported
Tons: Not reported
Facility County: Not reported

Year: 2002
Gepaid: CAD982436602
Contact: --
Telephone: --

Mailing Name: Not reported
Mailing Address: 423 E FIRST ST #3D
Mailing City,St,Zip: SANTA ANA, CA 927015304
Gen County: Orange
TSD EPA ID: Not reported
TSD County: Los Angeles

Waste Category: Halogenated solvents (chloroforms, methyl chloride, perchloroethylene, etc)

Disposal Method: H01
Tons: 0.14
Facility County: Not reported

Year: 2002
Gepaid: CAD982436602
Contact: --
Telephone: --

Mailing Name: Not reported
Mailing Address: 423 E FIRST ST #3D
Mailing City,St,Zip: SANTA ANA, CA 927015304
Gen County: Orange
TSD EPA ID: Not reported
TSD County: Orange

Waste Category: Liquids with halogenated organic compounds >= 1,000 Mg./L

Disposal Method: H01
Tons: 0.09
Facility County: Not reported

Year: 2001
Gepaid: CAD982436602
Contact: --
Telephone: --

| Map ID Direction Distance Distance (ft.)Site | MAP FINDINGS | EDR ID Number |
|---|--------------|---------------|
| | Database(s) | EPA ID Number |

CLASSIC CLEANERS (Continued)

1000472966

Mailing Name: Not reported
Mailing Address: 423 E FIRST ST #3D
Mailing City,St,Zip: SANTA ANA, CA 927015304
Gen County: Orange
TSD EPA ID: Not reported
TSD County: 99
Waste Category: Liquids with halogenated organic compounds >= 1,000 Mg./L
Disposal Method: ***
Tons: 0.1
Facility County: Not reported

[Click this hyperlink](#) while viewing on your computer to access 9 additional CA_HAZNET: record(s) in the EDR Site Report.

65 BERTS FOREIGN CAR SERVICE INC
518 EAST SECOND ST
SANTA ANA, CA 92701

RCRA-SQG 1000420644
FINDS CAD982474595
HAZNET

RCRA-SQG:

Date form received by agency: 06/15/1988

Facility name: BERTS FOREIGN CAR SERVICE INC
Facility address: 518 EAST SECOND ST

SANTA ANA, CA 92701
CAD982474595

EPA ID: RONALD JAKOBS
Contact: 518 EAST SECOND ST

Contact address: SANTA ANA, CA 92701
US

Contact country: (714) 543-0815

Contact telephone: Not reported

Contact email: 09

EPA Region: Small Small Quantity Generator

Classification: Handler: generates more than 100 and less than 1000 kg of hazardous waste during any calendar month and accumulates less than 6000 kg of hazardous waste at any time; or generates 100 kg or less of hazardous waste during any calendar month, and accumulates more than 1000 kg of hazardous waste at any time

Owner/Operator Summary:

Owner/operator name: NOT REQUIRED
Owner/operator address: NOT REQUIRED
Owner/operator country: NOT REQUIRED, ME 99999

Owner/operator telephone: Not reported
(415) 555-1212

Legal status: Private

Owner/Operator Type: Operator

Owner/Op start date: Not reported

Owner/Op end date: Not reported

Owner/operator name: BERTS FOREIGN CAR SERVICE
Owner/operator address: NOT REQUIRED

NOT REQUIRED, ME 99999

Owner/operator country: Not reported

Owner/operator telephone: (415) 555-1212

Legal status: Private

Owner/Operator Type: Owner

Owner/Op start date: Not reported

Map ID
Direction
Distance
Distance (ft.)Site

MAP FINDINGS

EDR ID Number
Database(s)
EPA ID Number

BERTS FOREIGN CAR SERVICE INC (Continued)

1000420644

Owner/Op end date: Not reported

Handler Activities Summary:

U.S. importer of hazardous waste: No
Mixed waste (haz. and radioactive): No
Recycler of hazardous waste: No
Transporter of hazardous waste: No
Treater, storer or disposer of HW: No
Underground injection activity: No
On-site burner exemption: No
Furnace exemption: No
Used oil fuel burner: No
Used oil processor: No
User oil refiner: No
Used oil fuel marketer to burner: No
Used oil Specification marketer: No
Used oil transfer facility: No
Used oil transporter: No

Violation Status: No violations found

FINDS:

Registry ID: 110002822018

Environmental Interest/Information System

RCRAInfo is a national information system that supports the Resource Conservation and Recovery Act (RCRA) program through the tracking of events and activities related to facilities that generate, transport, and treat, store, or dispose of hazardous waste. RCRAInfo allows RCRA program staff to track the notification, permit, compliance, and corrective action activities required under RCRA.

HAZNET:

Year: 2001
Gepaid: CAD982474595
Contact: --
Telephone: --
Mailing Name: Not reported
Mailing Address: 518 EAST SECOND ST
Mailing City,St,Zip: SANTA ANA, CA 927010000
Gen County: Orange
TSD EPA ID: Not reported
TSD County: Los Angeles
Waste Category: Aqueous solution with total organic residues less than 10 percent
Disposal Method: H01
Tons: 0.22
Facility County: Not reported

Year: 2000
Gepaid: CAD982474595
Contact: Not reported
Telephone: 0000000000
Mailing Name: Not reported
Mailing Address: 518 EAST SECOND ST
Mailing City,St,Zip: SANTA ANA, CA 927010000

Map ID
Direction
Distance
Distance (ft.)Site

MAP FINDINGS

EDR ID Number
Database(s)
EPA ID Number

BERTS FOREIGN CAR SERVICE INC (Continued)

1000420644

Gen County: Orange
TSD EPA ID: CAT000613893
TSD County: Los Angeles
Waste Category: Aqueous solution with total organic residues less than 10 percent
Disposal Method: H01
Tons: .4294
Facility County: Orange

66 EMERSON ELECTRONICS
300 S STANDARD STREET
SANTA ANA, CA

SLIC S108542954
N/A

SLIC:

Type: Soil and Groundwater
Facility Status: Closed
Region: 8
Staff: XXX
Substance: XXX
Lead Agency: XXX
Location Code: XXX
Thomas Bros Code: XXX

66 GEORGE'S RECYCLING CTR
930 E WALNUT STREET
SANTA ANA, CA 92701

RCRA-NonGen FINDS 1001085671
CAR000009951

RCRA-NonGen:

Date form received by agency: 03/11/1996
Facility name: GEORGE'S RECYCLING CTR
Facility address: 930 E WALNUT STREET
SANTA ANA, CA 92701
EPA ID: CAR000009951
Mailing address: E WALNUT STREET
SANTA ANA, CA 92701
Contact: JORGE CASTANEDA
Contact address: 930 E WALNUT STREET
SANTA ANA, CA 92701
Contact country: US
Contact telephone: (714) 547-9079
Contact email: Not reported
EPA Region: 09
Classification: Non-Generator
Description: Handler: Non-Generators do not presently generate hazardous waste

Owner/Operator Summary:

Owner/operator name: DILVA S JOHNSON
Owner/operator address: 930 E WALNUT ST
SANTA ANA, CA 92701
Owner/operator country: Not reported
Owner/operator telephone: (714) 547-9079
Legal status: Private
Owner/Operator Type: Owner
Owner/Op start date: Not reported
Owner/Op end date: Not reported

| Map ID | Direction | Distance | Distance (ft.)Site | Database(s) | EPA ID Number |
|--------|-----------|----------|--------------------|-------------|---------------|
|--------|-----------|----------|--------------------|-------------|---------------|

MAP FINDINGS

EDR ID Number

GEORGE'S RECYCLING CTR (Continued)

1001085671

Handler Activities Summary:

U.S. importer of hazardous waste: No
Mixed waste (haz. and radioactive): No
Recycler of hazardous waste: No
Transporter of hazardous waste: Yes
Treater, storer or disposer of HW: No
Underground injection activity: No
On-site burner exemption: No
Furnace exemption: No
Used oil fuel burner: No
Used oil processor: No
User oil refiner: No
Used oil fuel marketer to burner: No
Used oil Specification marketer: No
Used oil transfer facility: No
Used oil transporter: No

Violation Status: No violations found

FINDS:

Registry ID: 110002910592

Environmental Interest/Information System

RCRAInfo is a national information system that supports the Resource Conservation and Recovery Act (RCRA) program through the tracking of events and activities related to facilities that generate, transport, and treat, store, or dispose of hazardous waste. RCRAInfo allows RCRA program staff to track the notification, permit, compliance, and corrective action activities required under RCRA.

66 SO CAL GAS/SANTA ANA (MINNIE ST) MGP
NEC OF MINNIE AND E WALNUT STREETS
SANTA ANA, CA 92709

Manufactured Gas Plants

1008407772
N/A

Manufactured Gas Plants:

The site is on 1.50 acres located in the City of Santa Ana. It is currently occupied by a plastic related business. The majority of the site is paved and no evidence of any MGP related odors or visible residues remain. The Santa Ana I site was inspected by DTSC staff on March 22, 1994. The site is currently occupied by a lumber company. The PEA Report dated December 1, 1993 (analytical) shows high levels of polycyclic aromatic hydrocarbons and polynuclear aromatic hydrocarbons, lead, and total petroleum hydrocarbons. The PEA recommended no emergency removal be conducted because of limited exposure to the substances at the site. Additional investigation, however, is recommended for the Site around the former concrete oil tank area. DTSC recommends that a low permeability fill be added to the planter boxes that have high levels of lead. The RWQCB may be concerned with the elevated levels of total petroleum hydrocarbons.

| Map ID | Direction | Distance | Distance (ft.)Site | Database(s) | EPA ID Number |
|--------|-----------|----------|--------------------|-------------|---------------|
|--------|-----------|----------|--------------------|-------------|---------------|

MAP FINDINGS

EDR ID Number

66 SO CAL GAS/SANTA ANA I (M
NE CORNER OF MINNIE ST &
SANTA ANA, CA 92709

HIST CORTESE

S101661340
N/A

CORTESE:

Region: CORTESE
Facility County Code: 30
Reg By: CALSI
Reg Id: 30490108

66 ARCO #6085
1222 1ST ST
SANTA ANA, CA 92701

LUST

S105960702
N/A

LUST REG 8:

Region: 8
County: Orange
Regional Board: Santa Ana Region
Facility Status: Remediation Plan
Case Number: 083002162T
Local Case Num: Not reported
Case Type: Soil only
Substance: Gasoline
Qty Leaked: Not reported
Abate Method: Not reported
Cross Street: GRAND
Enf Type: CLOS
Funding: Not reported
How Discovered: OM
How Stopped: Not reported
Leak Cause: Not reported
Leak Source: Not reported
Global ID: T0605901601
How Stopped Date: Not reported
Enter Date: 12/28/1992
Review Date: Not reported
Prelim Assess: Not reported
Discover Date: 12/20/1991
Enforcement Date: Not reported
Close Date: 6/24/2002
Workplan: Not reported
Pollution Char: Not reported
Remed Plan: 1/1/1965
Remed Action: Not reported
Monitoring: Not reported
Enter Date: 12/28/1992
GW Qualifies: Not reported
Soil Qualifies: Not reported
Operator: Not reported
Facility Contact: Not reported
Interim: Not reported
Oversite Program: LUST
Latitude: 33.74516155
Longitude: -117.8523852
MTBE Date: Not reported
Max MTBE GW: Not reported
MTBE Concentration: 0
Max MTBE Soil: Not reported
MTBE Fuel: 1
MTBE Tested: Site NOT Tested for MTBE. Includes Unknown and Not Analyzed.

| Map ID | Direction | Distance | Distance (ft.)Site | Database(s) | EPA ID Number | EDR ID Number |
|--------|-----------|----------|--------------------|-------------|---------------|---------------|
|--------|-----------|----------|--------------------|-------------|---------------|---------------|

MAP FINDINGS

ARCO #6085 (Continued)

S105960702

MTBE Class: *
Staff: VJJ
Staff Initials: JB
Lead Agency: Local Agency
Local Agency: Santa Ana, Orange County
Hydr Basin #: COASTAL PLAIN OF ORA
Beneficial: Not reported
Priority: Not reported
Cleanup Fund Id: Not reported
Work Suspended: Not reported
Summary: Not reported

| | | | |
|----|---|------------------------|-------------------|
| 66 | TONY K SHOBEIRI 1222 E 1ST ST SANTA ANA, CA 92667 | HIST UST SWEEPS UST | U001577627 N/A |
|----|---|------------------------|-------------------|

HIST UST:

Region: STATE
Facility ID: 00000026849
Facility Type: Gas Station
Other Type: Not reported
Total Tanks: 0005
Contact Name: Not reported
Telephone: 0000000000
Owner Name: ARCO PETROLEUM PRODUCTS CO.
Owner Address: 515 SOUTH FLOWER STREET
Owner City,St,Zip: LOS ANGELES, CA 90071

Tank Num: 001
Container Num: 0000000001
Year Installed: 1973
Tank Capacity: 00006000
Tank Used for: PRODUCT
Type of Fuel: 06
Tank Construction: 0000240 inches
Leak Detection: Stock Inventor, 10

Tank Num: 002
Container Num: 0000000002
Year Installed: 1970
Tank Capacity: 00006000
Tank Used for: PRODUCT
Type of Fuel: 06
Tank Construction: 0000240 inches
Leak Detection: Stock Inventor, 10

Tank Num: 003
Container Num: 0000000003
Year Installed: 1970
Tank Capacity: 00006000
Tank Used for: PRODUCT
Type of Fuel: 06
Tank Construction: 0000240 inches
Leak Detection: Stock Inventor, 10

Tank Num: 004
Container Num: 0000000004
Year Installed: 1970

| Map ID | Direction | Distance | Distance (ft.)Site | Database(s) | EPA ID Number | EDR ID Number |
|--------|-----------|----------|--------------------|-------------|---------------|---------------|
|--------|-----------|----------|--------------------|-------------|---------------|---------------|

MAP FINDINGS

TONY K SHOBEIRI (Continued)

U001577627

Tank Capacity: 00006000
Tank Used for: PRODUCT
Type of Fuel: 06
Tank Construction: 0000240 inches
Leak Detection: Stock Inventor, 10

Tank Num: 005
Container Num: 0000000005
Year Installed: 1970
Tank Capacity: 00000780
Tank Used for: PRODUCT
Type of Fuel: WASTE OIL
Tank Construction: 0000123 inches
Leak Detection: Stock Inventor

SWEEPS UST:

Status: A
Comp Number: 256
Number: 9
Board Of Equalization: Not reported
Ref Date: 07-15-93
Act Date: 07-15-93
Created Date: 07-31-88
Tank Status: A
Owner Tank Id: 1
Swrcb Tank Id: 30-020-000256-000001
Actv Date: 07-01-85
Capacity: 6000
Tank Use: M.V. FUEL
Stg: P
Content: REG UNLEADED
Number Of Tanks: 5

Status: A
Comp Number: 256
Number: 9
Board Of Equalization: Not reported
Ref Date: 07-15-93
Act Date: 07-15-93
Created Date: 07-31-88
Tank Status: A
Owner Tank Id: 2
Swrcb Tank Id: 30-020-000256-000002
Actv Date: 07-01-85
Capacity: 6000
Tank Use: M.V. FUEL
Stg: P
Content: REG UNLEADED
Number Of Tanks: Not reported

Status: A
Comp Number: 256
Number: 9
Board Of Equalization: Not reported
Ref Date: 07-15-93
Act Date: 07-15-93
Created Date: 07-31-88

Map ID
Direction
Distance
Distance (ft.)Site

MAP FINDINGS

EDR ID Number
Database(s)
EPA ID Number

TONY K SHOBEIRI (Continued)

U001577627

Tank Status: A
Owner Tank Id: 3
Swrcb Tank Id: 30-020-000256-000003
Actv Date: 07-01-85
Capacity: 6000
Tank Use: M.V. FUEL
Stg: P
Content: REG UNLEADED
Number Of Tanks: Not reported

Status: A
Comp Number: 256
Number: 9
Board Of Equalization: Not reported
Ref Date: 07-15-93
Act Date: 07-15-93
Created Date: 07-31-88
Tank Status: A
Owner Tank Id: 4
Swrcb Tank Id: 30-020-000256-000004
Actv Date: 07-01-85
Capacity: 6000
Tank Use: M.V. FUEL
Stg: P
Content: REG UNLEADED
Number Of Tanks: Not reported

Status: A
Comp Number: 256
Number: 9
Board Of Equalization: Not reported
Ref Date: 07-15-93
Act Date: 07-15-93
Created Date: 07-31-88
Tank Status: A
Owner Tank Id: 5
Swrcb Tank Id: 30-020-000256-000005
Actv Date: 07-01-85
Capacity: 780
Tank Use: OIL
Stg: W
Content: WASTE OIL
Number Of Tanks: Not reported

66 ARCO #6085
1222 E. 1ST ST.
SANTA ANA, CA 92701

UST U003781983
N/A

UST:
Facility ID: 8823
Latitude: 33.74543
Longitude: -117.85279

Map ID
Direction
Distance
Distance (ft.)Site

MAP FINDINGS

EDR ID Number
Database(s)
EPA ID Number

66 ARCO #6085
1222 E 1ST ST
SANTA ANA, CA 92701

LUST S109284301
N/A

LUST:
Region: STATE
Global Id: T0605901601
Latitude: 33.745125
Longitude: -117.852176
Case Type: LUST Cleanup Site
Status: Completed - Case Closed
Status Date: 2002-06-24 00:00:00
Lead Agency: SANTA ANA, CITY OF
Case Worker: CC
Local Agency: SANTA ANA, CITY OF
RB Case Number: 083002162T
LOC Case Number: Not reported
File Location: Not reported
Potential Media Affect: Soil
Potential Contaminants of Concern: Gasoline
Site History: Not reported

[Click here to access the California GeoTracker records for this facility:](#)

LUST:
Global Id: T0605901601
Contact Type: Local Agency Caseworker
Contact Name: CHRISTOPHER CIRAULO
Organization Name: SANTA ANA, CITY OF
Address: 1439 S. BROADWAY
City: SANTA ANA
Email: cciraulo@santa-ana.org
Phone Number: Not reported

Global Id: T0605901601
Contact Type: Regional Board Caseworker
Contact Name: VALERIE JAHN-BULL
Organization Name: SANTA ANA RWQCB (REGION 8)
Address: 3737 MAIN STREET, SUITE 500
City: RIVERSIDE
Email: vjahn-bull@waterboards.ca.gov
Phone Number: 9517824903

LUST:
Global Id: T0605901601
Action Type: Other
Date: 1950-01-01 00:00:00
Action: Leak Discovery

Global Id: T0605901601
Action Type: Other
Date: 1950-01-01 00:00:00
Action: Leak Reported

Global Id: T0605901601
Action Type: ENFORCEMENT
Date: 2002-06-24 00:00:00
Action: Closure/No Further Action Letter

| Map ID | Direction | Distance | Distance (ft.)Site | Database(s) | EDR ID Number | EPA ID Number |
|--------|-----------|----------|--------------------|-------------|---------------|---------------|
|--------|-----------|----------|--------------------|-------------|---------------|---------------|

| | | | | | | |
|---|-----------------------|----------------------|---------------------|-------------------|------------|-----|
| 66 | PHIL'S CUSTOM PLATING | 1214 WEST 1ST STREET | SANTA ANA, CA 92701 | CA BOND EXP. PLAN | S100833530 | N/A |
| CA BOND EXP. PLAN: | | | | | | |
| Responsible Party: BACKLOG SITE CLEANUP PLANNING REPORT | | | | | | |
| Project Revenue Source Company: Not reported | | | | | | |
| Project Revenue Source Addr: Not reported | | | | | | |
| Project Revenue Source City,St,Zip: Not reported | | | | | | |
| Project Revenue Source Desc: This site is projected for cleanup funded by responsible parties with reimbursement to DHS for staff and related costs. However, if the responsible parties fail to provide funding for cleanup, another source of funds will need to be established. | | | | | | |
| Site Description: This site was a metals plating shop which improperly stored plating wastes. | | | | | | |
| Hazardous Waste Desc: Heavy metals were stored onsite for long periods of time. The containers deteriorated and wastes were spilled on the pavement and the ground. Wastes may also include cyanide and corrosive materials. The wastes are potentially toxic and may be corrosive upon direct contact. | | | | | | |
| Threat To Public Health & Env: Although, the site is closed, there is potential for direct contact. Dissolved metals may migrate through the soil and into the ground water. | | | | | | |
| Site Activity Status: The Orange County Health Department has taken action to remove drummed materials and soil contamination from the site. There is residual contamination of the pavement and probably the soil. | | | | | | |

| | | | | | | |
|---|------------------------|------------------------|---------------------|----------------|------------|--------------|
| 66 | M G AND T TRANSMISSION | 1202 E FIRST ST UNIT C | SANTA ANA, CA 92701 | RCRA-SQG FINDS | 1004675711 | CAR000076265 |
| RCRA-SQG: | | | | | | |
| Date form received by agency:06/26/2000 | | | | | | |
| Facility name: M G AND T TRANSMISSION | | | | | | |
| Facility address: 1202 E FIRST ST UNIT C | | | | | | |
| SANTA ANA, CA 92701 | | | | | | |
| EPA ID: CAR000076265 | | | | | | |
| Contact: JUAN MUGUIA | | | | | | |
| Contact address: 1202 E FIRST ST UNIT C | | | | | | |
| SANTA ANA, CA 92701 | | | | | | |
| Contact country: US | | | | | | |
| Contact telephone: (714) 662-0639 | | | | | | |
| Contact email: Not reported | | | | | | |
| EPA Region: 09 | | | | | | |
| Classification: Small Small Quantity Generator | | | | | | |
| Description: Handler: generates more than 100 and less than 1000 kg of hazardous waste during any calendar month and accumulates less than 6000 kg of hazardous waste at any time; or generates 100 kg or less of hazardous waste during any calendar month, and accumulates more than 1000 kg of hazardous waste at any time | | | | | | |
| Owner/Operator Summary: | | | | | | |
| Owner/operator name: JUAN MUGUIA | | | | | | |
| Owner/operator address: 1202 E FIRST ST UNIT C | | | | | | |
| SANTA ANA, CA 92701 | | | | | | |
| Owner/operator country: Not reported | | | | | | |
| Owner/operator telephone: (714) 662-0639 | | | | | | |
| Legal status: Private | | | | | | |
| Owner/Operator Type: Owner | | | | | | |
| Owner/Op start date: Not reported | | | | | | |
| Owner/Op end date: Not reported | | | | | | |

| Map ID | Direction | Distance | Distance (ft.)Site | Database(s) | EDR ID Number | EPA ID Number |
|--------|-----------|----------|--------------------|-------------|---------------|---------------|
|--------|-----------|----------|--------------------|-------------|---------------|---------------|

| | |
|--|---------------------|
| M G AND T TRANSMISSION (Continued) | 1004675711 |
| Handler Activities Summary: | |
| U.S. importer of hazardous waste: | No |
| Mixed waste (haz. and radioactive): | No |
| Recycler of hazardous waste: | No |
| Transporter of hazardous waste: | No |
| Treater, storer or disposer of HW: | No |
| Underground injection activity: | No |
| On-site burner exemption: | No |
| Furnace exemption: | No |
| Used oil fuel burner: | No |
| Used oil processor: | No |
| User oil refiner: | No |
| Used oil fuel marketer to burner: | No |
| Used oil Specification marketer: | No |
| Used oil transfer facility: | No |
| Used oil transporter: | No |
| Hazardous Waste Summary: | |
| Waste code: | D039 |
| Waste name: | TETRACHLOROETHYLENE |
| Violation Status: | No violations found |
| FINDS: | |
| Registry ID: | 110002939045 |
| Environmental Interest/Information System | |
| California Hazardous Waste Tracking System - Datamart (HWTS-DATAMART) provides California with information on hazardous waste shipments for generators, transporters, and treatment, storage, and disposal facilities. | |
| RCRAInfo is a national information system that supports the Resource Conservation and Recovery Act (RCRA) program through the tracking of events and activities related to facilities that generate, transport, and treat, store, or dispose of hazardous waste. RCRAInfo allows RCRA program staff to track the notification, permit, compliance, and corrective action activities required under RCRA. | |

| | | | | | | |
|--|--------------|---------------|---------------------|---------------------|------------|-----|
| 66 | ECS TRUCKING | 1016 E 1ST ST | SANTA ANA, CA 92401 | HIST UST SWEEPS UST | U001575904 | N/A |
| HIST UST: | | | | | | |
| Region: STATE | | | | | | |
| Facility ID: 00000004273 | | | | | | |
| Facility Type: Other | | | | | | |
| Other Type: TRUCK YARD | | | | | | |
| Total Tanks: 0003 | | | | | | |
| Contact Name: ED SCHULTZ | | | | | | |
| Telephone: 7144944787 | | | | | | |
| Owner Name: GOODE OIL COMPANY | | | | | | |
| Owner Address: 1016 E. 1ST STREET | | | | | | |
| Owner City,St,Zip: SANTA ANA, CA 92701 | | | | | | |

| Map ID | Direction | Distance | Distance (ft.)Site | Database(s) | EDR ID Number | EPA ID Number |
|--------|-----------|----------|--------------------|-------------|---------------|---------------|
|--------|-----------|----------|--------------------|-------------|---------------|---------------|

MAP FINDINGS

ECS TRUCKING (Continued)

U001575904

Tank Num: 001
Container Num: 1
Year Installed: 1974
Tank Capacity: 00001000
Tank Used for: PRODUCT
Type of Fuel: UNLEADED
Tank Construction: 1/4 inches
Leak Detection: Stock Inventor

Tank Num: 002
Container Num: 2
Year Installed: 1974
Tank Capacity: 00002000
Tank Used for: PRODUCT
Type of Fuel: UNLEADED
Tank Construction: 1/4 inches
Leak Detection: Stock Inventor

Tank Num: 003
Container Num: 3
Year Installed: 1970
Tank Capacity: 00000280
Tank Used for: WASTE
Type of Fuel: WASTE OIL
Tank Construction: 1/4 inches
Leak Detection: Stock Inventor

SWEEPS UST:

Status: Not reported
Comp Number: 254
Number: Not reported
Board Of Equalization: Not reported
Ref Date: Not reported
Act Date: Not reported
Created Date: Not reported
Tank Status: Not reported
Owner Tank Id: Not reported
Swrcb Tank Id: 30-020-000254-000001
Actv Date: Not reported
Capacity: 1000
Tank Use: M.V. FUEL
Stg: PRODUCT
Content: REG UNLEADED
Number Of Tanks: 3

Status: Not reported
Comp Number: 254
Number: Not reported
Board Of Equalization: Not reported
Ref Date: Not reported
Act Date: Not reported
Created Date: Not reported
Tank Status: Not reported
Owner Tank Id: Not reported
Swrcb Tank Id: 30-020-000254-000002
Actv Date: Not reported
Capacity: 2000

| Map ID | Direction | Distance | Distance (ft.)Site | Database(s) | EDR ID Number | EPA ID Number |
|--------|-----------|----------|--------------------|-------------|---------------|---------------|
|--------|-----------|----------|--------------------|-------------|---------------|---------------|

MAP FINDINGS

ECS TRUCKING (Continued)

U001575904

Tank Use: M.V. FUEL
Stg: PRODUCT
Content: REG UNLEADED
Number Of Tanks: Not reported

Status: Not reported
Comp Number: 254
Number: Not reported
Board Of Equalization: Not reported
Ref Date: Not reported
Act Date: Not reported
Created Date: Not reported
Tank Status: Not reported
Owner Tank Id: Not reported
Swrcb Tank Id: 30-020-000254-000003
Actv Date: Not reported
Capacity: 280
Tank Use: OIL
Stg: WASTE
Content: WASTE OIL
Number Of Tanks: Not reported

66 94902
1221 E 1ST ST
SANTA ANA, CA 92701

HIST UST U001578066
SWEEPS UST N/A
HAZNET

HIST UST:

Region: STATE
Facility ID: 00000062688
Facility Type: Gas Station
Other Type: Not reported
Total Tanks: 0005
Contact Name: DOMOSLAI, FRANK
Telephone: 7145429207
Owner Name: CHEVRON U.S.A. INC.
Owner Address: 575 MARKET
Owner City,St,Zip: SAN FRANCISCO, CA 94105

Tank Num: 001
Container Num: 1
Year Installed: Not reported
Tank Capacity: 00010000
Tank Used for: PRODUCT
Type of Fuel: Not reported
Tank Construction: 0000370 unknown
Leak Detection: Stock Inventor

Tank Num: 002
Container Num: 2
Year Installed: Not reported
Tank Capacity: 00010000
Tank Used for: PRODUCT
Type of Fuel: Not reported
Tank Construction: 0000370 unknown
Leak Detection: Stock Inventor

Tank Num: 003
Container Num: 3

Map ID
Direction
Distance
Distance (ft.)Site

MAP FINDINGS

EDR ID Number

Database(s) EPA ID Number

94902 (Continued)

U001578066

Year Installed: Not reported
Tank Capacity: 00010000
Tank Used for: PRODUCT
Type of Fuel: Not reported
Tank Construction: 0000370 unknown
Leak Detection: Stock Inventor

Tank Num: 004
Container Num: 4
Year Installed: Not reported
Tank Capacity: 00010000
Tank Used for: PRODUCT
Type of Fuel: Not reported
Tank Construction: 0000370 unknown
Leak Detection: Stock Inventor

Tank Num: 005
Container Num: 5
Year Installed: Not reported
Tank Capacity: 00001000
Tank Used for: WASTE
Type of Fuel: Not reported
Tank Construction: 0000370 unknown
Leak Detection: Stock Inventor

SWEEPS UST:

Status: Not reported
Comp Number: 62688
Number: Not reported
Board Of Equalization: Not reported
Ref Date: Not reported
Act Date: Not reported
Created Date: Not reported
Tank Status: Not reported
Owner Tank Id: Not reported
Swrcb Tank Id: 30-020-062688-000001
Actv Date: Not reported
Capacity: 10000
Tank Use: UNKNOWN
Stg: PRODUCT
Content: Not reported
Number Of Tanks: 5

Status: Not reported
Comp Number: 62688
Number: Not reported
Board Of Equalization: Not reported
Ref Date: Not reported
Act Date: Not reported
Created Date: Not reported
Tank Status: Not reported
Owner Tank Id: Not reported
Swrcb Tank Id: 30-020-062688-000002
Actv Date: Not reported
Capacity: 10000
Tank Use: UNKNOWN
Stg: PRODUCT

Map ID
Direction
Distance
Distance (ft.)Site

MAP FINDINGS

EDR ID Number

Database(s) EPA ID Number

94902 (Continued)

U001578066

Content: Not reported
Number Of Tanks: Not reported

Status: Not reported
Comp Number: 62688
Number: Not reported
Board Of Equalization: Not reported
Ref Date: Not reported
Act Date: Not reported
Created Date: Not reported
Tank Status: Not reported
Owner Tank Id: Not reported
Swrcb Tank Id: 30-020-062688-000003
Actv Date: Not reported
Capacity: 10000
Tank Use: UNKNOWN
Stg: PRODUCT
Content: Not reported
Number Of Tanks: Not reported

Status: Not reported
Comp Number: 62688
Number: Not reported
Board Of Equalization: Not reported
Ref Date: Not reported
Act Date: Not reported
Created Date: Not reported
Tank Status: Not reported
Owner Tank Id: Not reported
Swrcb Tank Id: 30-020-062688-000004
Actv Date: Not reported
Capacity: 10000
Tank Use: UNKNOWN
Stg: PRODUCT
Content: Not reported
Number Of Tanks: Not reported

Status: Not reported
Comp Number: 62688
Number: Not reported
Board Of Equalization: Not reported
Ref Date: Not reported
Act Date: Not reported
Created Date: Not reported
Tank Status: Not reported
Owner Tank Id: Not reported
Swrcb Tank Id: 30-020-062688-000005
Actv Date: Not reported
Capacity: 1000
Tank Use: UNKNOWN
Stg: WASTE
Content: Not reported
Number Of Tanks: Not reported

HAZNET:

Year: 2009
Gepaid: CAL000149177

Map ID
Direction
Distance
Distance (ft.)Site

MAP FINDINGS

EDR ID Number
Database(s) EPA ID Number

94902 (Continued) U001578066

Contact: EDWARD SALDANA, FACILITIES MGR
Telephone: 8004174444
Mailing Name: Not reported
Mailing Address: 530 S MAIN STREET PO BOX 14227
Mailing City,St,Zip: ORANGE, CA 928630000
Gen County: Orange
TSD EPA ID: CAD044429835
TSD County: Los Angeles
Waste Category: Liquids with chromium (VI) >= 500 Mg./L
Disposal Method: Not reported
Tons: Not reported
Facility County: Orange

Year: 2009
Gepaid: CAL000149177
Contact: EDWARD SALDANA, FACILITIES MGR
Telephone: 8004174444
Mailing Name: Not reported
Mailing Address: 530 S MAIN STREET PO BOX 14227
Mailing City,St,Zip: ORANGE, CA 928630000
Gen County: Orange
TSD EPA ID: CAD044429835
TSD County: Los Angeles
Waste Category: Unspecified oil-containing waste
Disposal Method: STORAGE, BULKING, AND/OR TRANSFER OFF SITE--NO TREATMENT/RECOVERY (H010-H129) OR (H131-H135)
Tons: 0.02085
Facility County: Orange

Year: 2009
Gepaid: CAL000149177
Contact: EDWARD SALDANA, FACILITIES MGR
Telephone: 8004174444
Mailing Name: Not reported
Mailing Address: 530 S MAIN STREET PO BOX 14227
Mailing City,St,Zip: ORANGE, CA 928630000
Gen County: Orange
TSD EPA ID: CAD044429835
TSD County: Los Angeles
Waste Category: Unspecified organic liquid mixture
Disposal Method: Not reported
Tons: Not reported
Facility County: Orange

Year: 2008
Gepaid: CAL000149177
Contact: EDWARD SALDANA, FACILITIES MGR
Telephone: 8004174444
Mailing Name: LINDA CUEVA/CONTROLLER
Mailing Address: 530 S MAIN STREET PO BOX 14227
Mailing City,St,Zip: ORANGE, CA 928630000
Gen County: Orange
TSD EPA ID: CAD028409019
TSD County: Los Angeles
Waste Category: Unspecified organic liquid mixture
Disposal Method: FUEL BLENDING PRIOR TO ENERGY RECOVERY AT ANOTHER SITE
Tons: 0.017

Map ID
Direction
Distance
Distance (ft.)Site

MAP FINDINGS

EDR ID Number
Database(s) EPA ID Number

94902 (Continued) U001578066

Facility County: Orange

Year: 2007
Gepaid: CAL000149177
Contact: EDWARD SALDANA, FACILITIES MGR
Telephone: 8004174444
Mailing Name: Not reported
Mailing Address: 530 S MAIN ST PO BOX 14227
Mailing City,St,Zip: ORANGE, CA 928630000
Gen County: Orange
TSD EPA ID: CAD028409019
TSD County: Los Angeles
Waste Category: Liquids with chromium (VI) >= 500 Mg./L
Disposal Method: Not reported
Tons: Not reported
Facility County: Orange

[Click this hyperlink](#) while viewing on your computer to access
8 additional CA_HAZNET: record(s) in the EDR Site Report.

66 A B RADIATOR SHOP RCRA-SQG 1000129377
1201 E 1ST ST FINDS CAD981972334
SANTA ANA, CA 92701 HAZNET

RCRA-SQG:
Date form received by agency: 05/11/1987
Facility name: A B RADIATOR SHOP
Facility address: 1201 E 1ST ST
SANTA ANA, CA 92701
EPA ID: CAD981972334
Contact: ENVIRONMENTAL MANAGER
Contact address: 1201 E 1ST ST
SANTA ANA, CA 92701
Contact country: US
Contact telephone: (714) 541-8446
Contact email: Not reported
EPA Region: 09
Classification: Small Small Quantity Generator
Description: Handler: generates more than 100 and less than 1000 kg of hazardous waste during any calendar month and accumulates less than 6000 kg of hazardous waste at any time; or generates 100 kg or less of hazardous waste during any calendar month, and accumulates more than 1000 kg of hazardous waste at any time

Owner/Operator Summary:
Owner/operator name: DAVID SAUGSTAD
Owner/operator address: NOT REQUIRED
NOT REQUIRED, ME 99999
Owner/operator country: Not reported
Owner/operator telephone: (415) 555-1212
Legal status: Private
Owner/Operator Type: Owner
Owner/Op start date: Not reported
Owner/Op end date: Not reported
Owner/operator name: NOT REQUIRED
Owner/operator address: NOT REQUIRED

Map ID
Direction
Distance
Distance (ft.)Site

MAP FINDINGS

EDR ID Number

Database(s) EPA ID Number

A B RADIATOR SHOP (Continued) 1000129377

Owner/operator country: NOT REQUIRED, ME 99999
Owner/operator telephone: (415) 555-1212
Legal status: Private
Owner/Operator Type: Operator
Owner/Op start date: Not reported
Owner/Op end date: Not reported

Handler Activities Summary:

U.S. importer of hazardous waste: No
Mixed waste (haz. and radioactive): No
Recycler of hazardous waste: No
Transporter of hazardous waste: No
Treater, storer or disposer of HW: No
Underground injection activity: No
On-site burner exemption: No
Furnace exemption: No
Used oil fuel burner: No
Used oil processor: No
User oil refiner: No
Used oil fuel marketer to burner: No
Used oil Specification marketer: No
Used oil transfer facility: No
Used oil transporter: No

Violation Status: No violations found

FINDS:

Registry ID: 110002760557

Environmental Interest/Information System

RCRAInfo is a national information system that supports the Resource Conservation and Recovery Act (RCRA) program through the tracking of events and activities related to facilities that generate, transport, and treat, store, or dispose of hazardous waste. RCRAInfo allows RCRA program staff to track the notification, permit, compliance, and corrective action activities required under RCRA.

HAZNET:

Year: 1994
Gepaid: CAD981972334
Contact: GLEN NORWOOD
Telephone: 0000000000
Mailing Name: Not reported
Mailing Address: 1201 E 1ST ST
Mailing City,St,Zip: SANTA ANA, CA 927010000
Gen County: Orange
TSD EPA ID: CAT080013352
TSD County: Los Angeles
Waste Category: Unspecified aqueous solution
Disposal Method: R01
Tons: .4170
Facility County: Orange

Map ID
Direction
Distance
Distance (ft.)Site

MAP FINDINGS

EDR ID Number

Database(s) EPA ID Number

66 BERLIN TIRE CTR
115 N STANDARD
SANTA ANA, CA 92701

RCRA-SQG FINDS HAZNET 1000596574
CAD983605486

RCRA-SQG:

Date form received by agency: 09/09/1991
Facility name: BERLIN TIRE CTR
Facility address: 115 N STANDARD
SANTA ANA, CA 92701
EPA ID: CAD983605486
Contact: THAYLE DENNEY
Contact address: 115 N STANDARD
SANTA ANA, CA 92701

Contact country: US
Contact telephone: (714) 547-7155
Contact email: Not reported
EPA Region: 09
Classification: Small Small Quantity Generator
Description: Handler: generates more than 100 and less than 1000 kg of hazardous waste during any calendar month and accumulates less than 6000 kg of hazardous waste at any time; or generates 100 kg or less of hazardous waste during any calendar month, and accumulates more than 1000 kg of hazardous waste at any time

Owner/Operator Summary:

Owner/operator name: BERLIN TIRE CTR
Owner/operator address: 115 N STANDARD
SANTA ANA, CA 92701
Owner/operator country: Not reported
Owner/operator telephone: (714) 547-7155
Legal status: Private
Owner/Operator Type: Owner
Owner/Op start date: Not reported
Owner/Op end date: Not reported

Handler Activities Summary:

U.S. importer of hazardous waste: No
Mixed waste (haz. and radioactive): No
Recycler of hazardous waste: No
Transporter of hazardous waste: No
Treater, storer or disposer of HW: No
Underground injection activity: No
On-site burner exemption: No
Furnace exemption: No
Used oil fuel burner: No
Used oil processor: No
User oil refiner: No
Used oil fuel marketer to burner: No
Used oil Specification marketer: No
Used oil transfer facility: No
Used oil transporter: No

Violation Status: No violations found

FINDS:

Registry ID: 110002860663

Environmental Interest/Information System

Map ID
Direction
Distance
Distance (ft.)Site

MAP FINDINGS

EDR ID Number

Database(s) EPA ID Number

BERLIN TIRE CTR (Continued)

1000596574

RCRAInfo is a national information system that supports the Resource Conservation and Recovery Act (RCRA) program through the tracking of events and activities related to facilities that generate, transport, and treat, store, or dispose of hazardous waste. RCRAInfo allows RCRA program staff to track the notification, permit, compliance, and corrective action activities required under RCRA.

HAZNET:

Year: 2006
Gepaid: CAL000263115
Contact: DAN LAJOIE, DIR STERLING AUTO
Telephone: 5086515304
Mailing Name: Not reported
Mailing Address: 9 TECH CIRCLE
Mailing City,St,Zip: NATICK, MA 1760
Gen County: Orange
TSD EPA ID: CAT000613893
TSD County: Los Angeles
Waste Category: Oxygenated solvents (acetone, butanol, ethyl acetate, etc.)
Disposal Method: H14
Tons: 0.12
Facility County: Orange

Year: 2005
Gepaid: CAL000263115
Contact: DAN LAJOIE, DIR STERLING AUTO
Telephone: 5086515304
Mailing Name: Not reported
Mailing Address: 9 TECH CIRCLE
Mailing City,St,Zip: NATICK, MA 01760
Gen County: Orange
TSD EPA ID: CAT000613893
TSD County: Los Angeles
Waste Category: Oxygenated solvents (acetone, butanol, ethyl acetate, etc.)
Disposal Method: Not reported
Tons: 0
Facility County: Not reported

Year: 2004
Gepaid: CAL000263115
Contact: DAN LAJOIE, DIR STERLING AUTO
Telephone: 5086515304
Mailing Name: Not reported
Mailing Address: 9 TECH CIRCLE
Mailing City,St,Zip: NATICK, MA 01760
Gen County: Orange
TSD EPA ID: CAT000613893
TSD County: Los Angeles
Waste Category: Oxygenated solvents (acetone, butanol, ethyl acetate, etc.)
Disposal Method: Not reported
Tons: 0
Facility County: Not reported

Year: 2003
Gepaid: CAL000263115
Contact: SHAUN STARBUCK

Map ID
Direction
Distance
Distance (ft.)Site

MAP FINDINGS

EDR ID Number

Database(s) EPA ID Number

BERLIN TIRE CTR (Continued)

1000596574

Telephone: 8006535310
Mailing Name: Not reported
Mailing Address: 9 TECH CIRCLE
Mailing City,St,Zip: NATICK, MA 1760
Gen County: Orange
TSD EPA ID: CAT000613893
TSD County: Orange
Waste Category: Not reported
Disposal Method: H01
Tons: Not reported
Facility County: Orange

Year: 2003
Gepaid: CAL000263115
Contact: SHAUN STARBUCK
Telephone: 8006535310
Mailing Name: Not reported
Mailing Address: 9 TECH CIRCLE
Mailing City,St,Zip: NATICK, MA 1760
Gen County: Orange
TSD EPA ID: CAD008302903
TSD County: Orange
Waste Category: Unspecified solvent mixture
Disposal Method: R01
Tons: 0.18
Facility County: Orange

[Click this hyperlink](#) while viewing on your computer to access 3 additional CA_HAZNET: record(s) in the EDR Site Report.

66 JOES TRANSMISSION
117 N STANDARD UNIT C
SANTA ANA, CA 92702

RCRA-SQG 1000905045
FINDS CA0000279018

RCRA-SQG:
Date form received by agency:05/05/1994
Facility name: JOES TRANSMISSION
Facility address: 117 N STANDARD UNIT C
SANTA ANA, CA 92702
EPA ID: CA0000279018
Mailing address: N STANDARD UNIT C
SANTA ANA, CA 92702
Contact: JOE GOMEZ
Contact address: 117 N STANDARD UNIT C
SANTA ANA, CA 92702
Contact country: US
Contact telephone: (714) 564-1667
Contact email: Not reported
EPA Region: 09
Classification: Small Small Quantity Generator
Description: Handler: generates more than 100 and less than 1000 kg of hazardous waste during any calendar month and accumulates less than 6000 kg of hazardous waste at any time; or generates 100 kg or less of hazardous waste during any calendar month, and accumulates more than 1000 kg of hazardous waste at any time

Owner/Operator Summary:

| Map ID Direction Distance Distance (ft.)Site | MAP FINDINGS | EDR ID Number | Database(s) | EPA ID Number |
|---|--------------|---------------|-------------|---------------|
|---|--------------|---------------|-------------|---------------|

JOES TRANSMISSION (Continued)

Owner/operator name: JOE GOMEZ
Owner/operator address: 117 N STANDARD AVE UNIT C
SANTA ANA, CA 92702
Owner/operator country: Not reported
Owner/operator telephone: (714) 564-1667
Legal status: Private
Owner/Operator Type: Owner
Owner/Op start date: Not reported
Owner/Op end date: Not reported

Handler Activities Summary:

U.S. importer of hazardous waste: No
Mixed waste (haz. and radioactive): No
Recycler of hazardous waste: No
Transporter of hazardous waste: No
Treater, storer or disposer of HW: No
Underground injection activity: No
On-site burner exemption: No
Furnace exemption: No
Used oil fuel burner: No
Used oil processor: No
User oil refiner: No
Used oil fuel marketer to burner: No
Used oil Specification marketer: No
Used oil transfer facility: No
Used oil transporter: No

Violation Status: No violations found

FINDS:

Registry ID: 110002616438

Environmental Interest/Information System

RCRAInfo is a national information system that supports the Resource Conservation and Recovery Act (RCRA) program through the tracking of events and activities related to facilities that generate, transport, and treat, store, or dispose of hazardous waste. RCRAInfo allows RCRA program staff to track the notification, permit, compliance, and corrective action activities required under RCRA.

| | | | |
|--------------------------|--|--------------|-------------------|
| 66 | ARCO - AM/PM MINIMARKET # 1222 SANTA ANA, CA 92701 | HIST CORTESE | S101307861 N/A |
| CORTESE: | | | |
| Region: CORTESE | | | |
| Facility County Code: 30 | | | |
| Reg By: LTNKA | | | |
| Reg Id: 083002162T | | | |

| Map ID Direction Distance Distance (ft.)Site | MAP FINDINGS | EDR ID Number | Database(s) | EPA ID Number |
|---|--------------|---------------|-------------|---------------|
|---|--------------|---------------|-------------|---------------|

| | | | |
|--------------------------------------|--|------------|-------------------|
| 67 | JRS CLASSICS LTD 1111 W FIRST ST SANTA ANA, CA 92703 | CA FID UST | S101589667 N/A |
| CA FID UST: | | | |
| Facility ID: 30017804 | | | |
| Regulated By: UTNKA | | | |
| Regulated ID: Not reported | | | |
| Cortese Code: Not reported | | | |
| SIC Code: Not reported | | | |
| Facility Phone: Not reported | | | |
| Mail To: Not reported | | | |
| Mailing Address: 954 DOGWOOD ST | | | |
| Mailing Address 2: Not reported | | | |
| Mailing City,St,Zip: SANTA ANA 92703 | | | |
| Contact: Not reported | | | |
| Contact Phone: Not reported | | | |
| DUNs Number: Not reported | | | |
| NPDES Number: Not reported | | | |
| EPA ID: Not reported | | | |
| Comments: Not reported | | | |
| Status: Active | | | |

| | | | |
|---|--|-----------------------------|----------------------------|
| 67 | JRS CLASSICS LTD 1111 W FIRST ST SANTA ANA, CA 92703 | RCRA-SQG FINDS HAZNET | 1000130219 CAD981976988 |
| RCRA-SQG: | | | |
| Date form received by agency: 05/24/1995 | | | |
| Facility name: JRS CLASSICS LTD | | | |
| Facility address: 1111 W FIRST ST SANTA ANA, CA 92703 | | | |
| EPA ID: CAD981976988 | | | |
| Contact: JUNIOR SHAVER | | | |
| Contact address: 1111 W FIRST ST SANTA ANA, CA 92703 | | | |
| Contact country: US | | | |
| Contact telephone: (714) 953-0896 | | | |
| Contact email: Not reported | | | |
| EPA Region: 09 | | | |
| Classification: Small Small Quantity Generator | | | |
| Description: Handler: generates more than 100 and less than 1000 kg of hazardous waste during any calendar month and accumulates less than 6000 kg of hazardous waste at any time; or generates 100 kg or less of hazardous waste during any calendar month, and accumulates more than 1000 kg of hazardous waste at any time | | | |

Owner/Operator Summary:

Owner/operator name: JUNIOR SHAVER
Owner/operator address: 1111 W FIRST
SANTA ANA, CA 92703
Owner/operator country: Not reported
Owner/operator telephone: (415) 555-1212
Legal status: Private
Owner/Operator Type: Owner
Owner/Op start date: Not reported
Owner/Op end date: Not reported

Owner/operator name: NOT REQUIRED

| Map ID Direction Distance Distance (ft.)Site | MAP FINDINGS | EDR ID Number | Database(s) | EPA ID Number |
|---|--------------|---------------|-------------|---------------|
|---|--------------|---------------|-------------|---------------|

| | | | | |
|------------------------------|--|------------|--|--|
| JRS CLASSICS LTD (Continued) | | 1000130219 | | |
|------------------------------|--|------------|--|--|

| | |
|---------------------------|------------------------|
| Owner/operator address: | NOT REQUIRED |
| | NOT REQUIRED, ME 99999 |
| Owner/operator country: | Not reported |
| Owner/operator telephone: | (415) 555-1212 |
| Legal status: | Private |
| Owner/Operator Type: | Operator |
| Owner/Op start date: | Not reported |
| Owner/Op end date: | Not reported |

Handler Activities Summary:

| | |
|-------------------------------------|----|
| U.S. importer of hazardous waste: | No |
| Mixed waste (haz. and radioactive): | No |
| Recycler of hazardous waste: | No |
| Transporter of hazardous waste: | No |
| Treater, storer or disposer of HW: | No |
| Underground injection activity: | No |
| On-site burner exemption: | No |
| Furnace exemption: | No |
| Used oil fuel burner: | No |
| Used oil processor: | No |
| User oil refiner: | No |
| Used oil fuel marketer to burner: | No |
| Used oil Specification marketer: | No |
| Used oil transfer facility: | No |
| Used oil transporter: | No |

| | |
|-------------------|---------------------|
| Violation Status: | No violations found |
|-------------------|---------------------|

FINDS:

| | |
|--------------|--------------|
| Registry ID: | 110002762190 |
|--------------|--------------|

Environmental Interest/Information System

California Hazardous Waste Tracking System - Datamart (HWTS-DATAMART) provides California with information on hazardous waste shipments for generators, transporters, and treatment, storage, and disposal facilities.

RCRAInfo is a national information system that supports the Resource Conservation and Recovery Act (RCRA) program through the tracking of events and activities related to facilities that generate, transport, and treat, store, or dispose of hazardous waste. RCRAInfo allows RCRA program staff to track the notification, permit, compliance, and corrective action activities required under RCRA.

HAZNET:

| | |
|----------------------|-------------------------|
| Year: | 2001 |
| Gepaid: | CAD981976988 |
| Contact: | SHAVER JUNIOR |
| Telephone: | 7149530896 |
| Mailing Name: | Not reported |
| Mailing Address: | 1111 W FIRST ST |
| Mailing City,St,Zip: | SANTA ANA, CA 927030000 |
| Gen County: | Orange |
| TSD EPA ID: | Not reported |
| TSD County: | Los Angeles |

| Map ID Direction Distance Distance (ft.)Site | MAP FINDINGS | EDR ID Number | Database(s) | EPA ID Number |
|---|--------------|---------------|-------------|---------------|
|---|--------------|---------------|-------------|---------------|

| | | | | |
|------------------------------|--|------------|--|--|
| JRS CLASSICS LTD (Continued) | | 1000130219 | | |
|------------------------------|--|------------|--|--|

| | |
|------------------|-------------------------|
| Waste Category: | Waste oil and mixed oil |
| Disposal Method: | Not reported |
| Tons: | 0.68 |
| Facility County: | Not reported |

| | |
|----------------------|---|
| Year: | 2000 |
| Gepaid: | CAD981976988 |
| Contact: | Not reported |
| Telephone: | 0000000000 |
| Mailing Name: | Not reported |
| Mailing Address: | 111 W 1ST ST |
| Mailing City,St,Zip: | SANTA ANA, CA 927030000 |
| Gen County: | Orange |
| TSD EPA ID: | CAT080013352 |
| TSD County: | Los Angeles |
| Waste Category: | Aqueous solution with total organic residues 10 percent or more |
| Disposal Method: | R01 |
| Tons: | .2293 |
| Facility County: | Orange |

| | |
|----------------------|---|
| Year: | 1999 |
| Gepaid: | CAD981976988 |
| Contact: | Not reported |
| Telephone: | 0000000000 |
| Mailing Name: | Not reported |
| Mailing Address: | 111 W 1ST ST |
| Mailing City,St,Zip: | SANTA ANA, CA 927030000 |
| Gen County: | Orange |
| TSD EPA ID: | CAT080013352 |
| TSD County: | Los Angeles |
| Waste Category: | Aqueous solution with total organic residues 10 percent or more |
| Disposal Method: | R01 |
| Tons: | 0.4378 |
| Facility County: | Orange |

| | |
|----------------------|---|
| Year: | 1998 |
| Gepaid: | CAD981976988 |
| Contact: | Not reported |
| Telephone: | 0000000000 |
| Mailing Name: | Not reported |
| Mailing Address: | 111 W 1ST ST |
| Mailing City,St,Zip: | SANTA ANA, CA 927030000 |
| Gen County: | Orange |
| TSD EPA ID: | CAT080013352 |
| TSD County: | Los Angeles |
| Waste Category: | Aqueous solution with total organic residues 10 percent or more |
| Disposal Method: | R01 |
| Tons: | .2085 |
| Facility County: | Orange |

| | |
|----------------------|-------------------------|
| Year: | 1997 |
| Gepaid: | CAD981976988 |
| Contact: | Not reported |
| Telephone: | 0000000000 |
| Mailing Name: | Not reported |
| Mailing Address: | 111 W 1ST ST |
| Mailing City,St,Zip: | SANTA ANA, CA 927030000 |

| Map ID | Direction | Distance | Distance (ft.)Site | Database(s) | EDR ID Number | EPA ID Number |
|--------|-----------|----------|--------------------|-------------|---------------|---------------|
|--------|-----------|----------|--------------------|-------------|---------------|---------------|

MAP FINDINGS

JRS CLASSICS LTD (Continued)

1000130219

Gen County: Orange
TSD EPA ID: CAT080013352
TSD County: Los Angeles
Waste Category: Aqueous solution with total organic residues 10 percent or more
Disposal Method: R01
Tons: 4378
Facility County: Orange

[Click this hyperlink](#) while viewing on your computer to access 4 additional CA_HAZNET: record(s) in the EDR Site Report.

| | | | |
|----|--|------------|-------------------|
| 67 | JRS CLASSICS LTD 1111 W 1ST ST SANTA ANA, CA 92703 | SWEEPS UST | S106928003 N/A |
|----|--|------------|-------------------|

SWEEPS UST:

Status: A
Comp Number: 355
Number: 2
Board Of Equalization: Not reported
Ref Date: 11-25-92
Act Date: 11-25-92
Created Date: 03-04-92
Tank Status: A
Owner Tank Id: Not reported
Swrcb Tank Id: 30-020-000355-000001
Actv Date: 11-25-92
Capacity: 500
Tank Use: OIL
Stg: W
Content: WASTE OIL
Number Of Tanks: 1

| | | | |
|----|--|-----------------------------|----------------------------|
| 67 | CAR TUNE COMPLETE AUTO CARE 1135 W FIRST ST UNIT 3 SANTA ANA, CA 92703 | RCRA-SQG FINDS HAZNET | 1004675666 CAR000075747 |
|----|--|-----------------------------|----------------------------|

RCRA-SQG:

Date form received by agency: 06/16/2000
Facility name: CAR TUNE COMPLETE AUTO CARE
Facility address: 1135 W FIRST ST UNIT 3
SANTA ANA, CA 92703

EPA ID: CAR000075747
Contact: BOPHA NOP
Contact address: 1135 W FIRST ST UNIT 3
SANTA ANA, CA 92703

Contact country: US
Contact telephone: (714) 547-1498
Contact email: Not reported
EPA Region: 09
Classification: Small Small Quantity Generator
Description: Handler: generates more than 100 and less than 1000 kg of hazardous waste during any calendar month and accumulates less than 6000 kg of hazardous waste at any time; or generates 100 kg or less of hazardous waste during any calendar month, and accumulates more than 1000 kg of hazardous waste at any time

| Map ID | Direction | Distance | Distance (ft.)Site | Database(s) | EDR ID Number | EPA ID Number |
|--------|-----------|----------|--------------------|-------------|---------------|---------------|
|--------|-----------|----------|--------------------|-------------|---------------|---------------|

MAP FINDINGS

CAR TUNE COMPLETE AUTO CARE (Continued)

1004675666

Owner/Operator Summary:
Owner/operator name: JAMES CHAO
Owner/operator address: 112 E WALNUT ST UNIT A
SANTA ANA, CA 92701
Owner/operator country: Not reported
Owner/operator telephone: (714) 835-4455
Legal status: Private
Owner/Operator Type: Owner
Owner/Op start date: Not reported
Owner/Op end date: Not reported

Handler Activities Summary:

U.S. importer of hazardous waste: No
Mixed waste (haz. and radioactive): No
Recycler of hazardous waste: No
Transporter of hazardous waste: No
Treater, storer or disposer of HW: No
Underground injection activity: No
On-site burner exemption: No
Furnace exemption: No
Used oil fuel burner: No
Used oil processor: No
User oil refiner: No
Used oil fuel marketer to burner: No
Used oil Specification marketer: No
Used oil transfer facility: No
Used oil transporter: No

Hazardous Waste Summary:

Waste code: D039
Waste name: TETRACHLOROETHYLENE

Violation Status: No violations found

FINDS:

Registry ID: 110002938670

Environmental Interest/Information System

RCRAInfo is a national information system that supports the Resource Conservation and Recovery Act (RCRA) program through the tracking of events and activities related to facilities that generate, transport, and treat, store, or dispose of hazardous waste. RCRAInfo allows RCRA program staff to track the notification, permit, compliance, and corrective action activities required under RCRA.

HAZNET:

Year: 2002
Gepaid: CAR000075747
Contact: --
Telephone: 7145471498
Mailing Name: Not reported
Mailing Address: 1135 W FIRST ST UNIT 3
Mailing City,St,Zip: SANTA ANA, CA 927030000
Gen County: Orange

| Map ID | Direction | Distance | Distance (ft.)Site | Database(s) | EDR ID Number | EPA ID Number |
|--------|-----------|----------|--------------------|-------------|---------------|---------------|
|--------|-----------|----------|--------------------|-------------|---------------|---------------|

CAR TUNE COMPLETE AUTO CARE (Continued)

1004675666

TSD EPA ID: Not reported
TSD County: Los Angeles
Waste Category: Unspecified aqueous solution
Disposal Method: R01
Tons: 0.41
Facility County: Not reported

Year: 2002
Gepaid: CAR000075747
Contact: --

Telephone: 7145471498
Mailing Name: Not reported
Mailing Address: 1135 W FIRST ST UNIT 3
Mailing City,St,Zip: SANTA ANA, CA 927030000
Gen County: Orange
TSD EPA ID: Not reported
TSD County: Los Angeles
Waste Category: Waste oil and mixed oil
Disposal Method: R01
Tons: 0.83
Facility County: Not reported

Year: 2001
Gepaid: CAR000075747
Contact: --

Telephone: 7145471498
Mailing Name: Not reported
Mailing Address: 1135 W FIRST ST UNIT 3
Mailing City,St,Zip: SANTA ANA, CA 927030000
Gen County: Orange
TSD EPA ID: Not reported
TSD County: Los Angeles
Waste Category: Aqueous solution with total organic residues less than 10 percent
Disposal Method: H01
Tons: 0.6
Facility County: Not reported

Year: 2000
Gepaid: CAR000075747
Contact: Not reported

Telephone: 0000000000
Mailing Name: Not reported
Mailing Address: 1135 W FIRST ST UNIT 3
Mailing City,St,Zip: SANTA ANA, CA 927030000
Gen County: 0
TSD EPA ID: CAT000613893
TSD County: Los Angeles
Waste Category: Aqueous solution with total organic residues less than 10 percent
Disposal Method: H01
Tons: .3210
Facility County: 0

| Map ID | Direction | Distance | Distance (ft.)Site | Database(s) | EDR ID Number | EPA ID Number |
|--------|-----------|----------|--------------------|-------------|---------------|---------------|
|--------|-----------|----------|--------------------|-------------|---------------|---------------|

67 CAR TUNE
1135 W 1ST ST
SANTA ANA, CA 92703

SWEEPS UST S106924008
N/A

SWEEPS UST:
Status: Not reported
Comp Number: 460
Number: Not reported
Board Of Equalization: Not reported
Ref Date: Not reported
Act Date: Not reported
Created Date: Not reported
Tank Status: Not reported
Owner Tank Id: Not reported
Swrcb Tank Id: 30-020-000460-000001
Actv Date: Not reported
Capacity: 550
Tank Use: OIL
Stg: WASTE
Content: WASTE OIL
Number Of Tanks: 1

68 7 DAY TIRE AND AUTO REPAIR
1834 1ST ST
SANTA ANA, CA 92703

LUST S104539402
N/A

LUST REG 8:
Region: 8
County: Orange
Regional Board: Santa Ana Region
Facility Status: Case Closed
Case Number: 083003672T
Local Case Num: Not reported
Case Type: Soil only
Substance: Hydrocarbons
Qty Leaked: Not reported
Abate Method: Not reported
Cross Street: Not reported
Enf Type: Not reported
Funding: Not reported
How Discovered: Not reported
How Stopped: Not reported
Leak Cause: Not reported
Leak Source: Not reported
Global ID: T0605999100
How Stopped Date: Not reported
Enter Date: 5/24/2000
Review Date: Not reported
Prelim Assess: Not reported
Discover Date: 6/29/1999
Enforcement Date: Not reported
Close Date: 11/22/1999
Workplan: Not reported
Pollution Char: 7/2/1999
Remed Plan: 9/16/1999
Remed Action: Not reported
Monitoring: Not reported
Enter Date: 5/24/2000
GW Qualifies: Not reported
Soil Qualifies: Not reported

Map ID
Direction
Distance
Distance (ft.)Site

MAP FINDINGS

EDR ID Number
Database(s)
EPA ID Number

7 DAY TIRE AND AUTO REPAIR (Continued)

S104539402

Operator: Not reported
Facility Contact: Not reported
Interim: Not reported
Oversite Program: LUST
Latitude: 33.745163
Longitude: -117.894257
MTBE Date: Not reported
Max MTBE GW: Not reported
MTBE Concentration: 0
Max MTBE Soil: Not reported
MTBE Fuel: 0
MTBE Tested: Not Required to be Tested.
MTBE Class: *
Staff: RS
Staff Initials: JB
Lead Agency: Local Agency
Local Agency: Santa Ana, Orange County
Hydr Basin #: COASTAL PLAIN OF ORA
Beneficial: Not reported
Priority: Not reported
Cleanup Fund Id: Not reported
Work Suspended: No
Summary: Not reported

68 7 DAY TIRE AND AUTO REPAIR
1834 W 1ST ST
SANTA ANA, CA 92703

LUST S109284844
N/A

LUST:
Region: STATE
Global Id: T0605999100
Latitude: 33.745163
Longitude: -117.894257
Case Type: LUST Cleanup Site
Status: Completed - Case Closed
Status Date: 1999-11-22 00:00:00
Lead Agency: SANTA ANA, CITY OF
Case Worker: CC
Local Agency: SANTA ANA, CITY OF
RB Case Number: 083003672T
LOC Case Number: Not reported
File Location: Not reported
Potential Media Affect: Soil
Potential Contaminants of Concern: Other Solvent or Non-Petroleum Hydrocarbon
Site History: Not reported

[Click here to access the California GeoTracker records for this facility:](#)

LUST:
Global Id: T0605999100
Contact Type: Local Agency Caseworker
Contact Name: CHRISTOPHER CIRAULO
Organization Name: SANTA ANA, CITY OF
Address: 1439 S. BROADWAY
City: SANTA ANA
Email: cciraulo@santa-ana.org
Phone Number: Not reported

Map ID
Direction
Distance
Distance (ft.)Site

MAP FINDINGS

EDR ID Number
Database(s)
EPA ID Number

7 DAY TIRE AND AUTO REPAIR (Continued)

S109284844

Global Id: T0605999100
Contact Type: Regional Board Caseworker
Contact Name: ROSE SCOTT
Organization Name: SANTA ANA RWQCB (REGION 8)
Address: 3737 MAIN STREET, SUITE 500
City: RIVERSIDE
Email: rscott@waterboards.ca.gov
Phone Number: 9517824130

LUST:
Global Id: T0605999100
Action Type: Other
Date: 1950-01-01 00:00:00
Action: Leak Discovery

Global Id: T0605999100
Action Type: Other
Date: 1950-01-01 00:00:00
Action: Leak Reported

68 7 DAY TIRE & AUTO REPAIR
1834 W 1ST ST
SANTA ANA, CA 92700

SWEEPS UST S106922259
N/A

SWEEPS UST:
Status: A
Comp Number: 502
Number: 9
Board Of Equalization: Not reported
Ref Date: 07-21-93
Act Date: 07-21-93
Created Date: 07-21-93
Tank Status: Not reported
Owner Tank Id: Not reported
Swrcb Tank Id: Not reported
Actv Date: Not reported
Capacity: Not reported
Tank Use: Not reported
Stg: Not reported
Content: Not reported
Number Of Tanks: Not reported

68 CAMERINO NAVARRO RECYCLING
1819 W 1ST ST
SANTA ANA, CA 92703

SWRCY S107136776
N/A

SWRCY:
Facility Phone Number: Not reported
Whether The Facility Is Grandfathered: N
Effective Date: 05/19/1994
Rural: N
As Of: 2011-02-22 00:00:00
Party Number: 18818

Map ID
Direction
Distance
Distance (ft.)Site

MAP FINDINGS

EDR ID Number
Database(s)
EPA ID Number

69 ISACC, INC. (VILLAGE PNT & 1734 SANTA ANA, CA 92703 HIST CORTESE LUST S101300064 N/A

CORTESE:
Region: CORTESE
Facility County Code: 30
Reg By: LTNKA
Reg Id: 083001166T

LUST REG 8:
Region: 8
County: Orange
Regional Board: Santa Ana Region
Facility Status: Remedial action (cleanup) Underway
Case Number: 083001166T
Local Case Num: Not reported
Case Type: Aquifer affected
Substance: Gasoline
Qty Leaked: Not reported
Abate Method: GTVE
Cross Street: RAITT/WALNUT
Enf Type: NA
Funding: Not reported
How Discovered: Tank Closure
How Stopped: Not reported
Leak Cause: Not reported
Leak Source: Not reported
Global ID: T0605900921
How Stopped Date: Not reported
Enter Date: 2/27/1989
Review Date: Not reported
Prelim Assess: Not reported
Discover Date: 7/1/1987
Enforcement Date: 1/1/1965
Close Date: Not reported
Workplan: Not reported
Pollution Char: 2/20/2002
Remed Plan: 3/11/2004
Remed Action: 3/30/2004
Monitoring: 5/16/2001
Enter Date: 2/27/1989
=
GW Qualifies:
Soil Qualifies: Not reported
Operator: Not reported
Facility Contact: Not reported
Interim: Yes
Oversite Program: LUST
Latitude: 33.74502527
Longitude: -117.8934695
MTBE Date: 1/18/2002
Max MTBE GW: 13.8
MTBE Concentration: 2
Max MTBE Soil: Not reported
MTBE Fuel: 1
MTBE Tested: MTBE Detected. Site tested for MTBE & MTBE detected
MTBE Class: C
Staff: NOM
Staff Initials: JB

Map ID
Direction
Distance
Distance (ft.)Site

MAP FINDINGS

EDR ID Number
Database(s)
EPA ID Number

ISACC, INC. (VILLAGE PNT & (Continued) S101300064

Lead Agency: Regional Board
Local Agency: Santa Ana, Orange County
Hydr Basin #: COASTAL PLAIN OF ORA
Beneficial: Not reported
Priority: Not reported
Cleanup Fund Id: Not reported
Work Suspended: Not reported
Summary: 12/8/98- RB LETTER SENT REQUIRING OFF-SITE INVESTIGATION IN ADDITION TO THE ONSITE WORK PROPOSED IN THE 9/28/98 WORK PLAN.

69 ISACC, INC.(VILLAGE PNT & BDY) 1734 W 1ST ST SANTA ANA, CA 92703 LUST S109284437 N/A

LUST:
Region: STATE
Global Id: T0605900921
Latitude: 33.745025269
Longitude: -117.8934695
Case Type: LUST Cleanup Site
Status: Open - Remediation
Status Date: 2004-03-30 00:00:00
Lead Agency: SANTA ANA RWQCB (REGION 8)
Case Worker: NOM
Local Agency: SANTA ANA, CITY OF
RB Case Number: 083001166T
LOC Case Number: Not reported
File Location: Not reported
Potential Media Affect: Aquifer used for drinking water supply
Potential Contaminants of Concern: Gasoline
Site History: .

[Click here to access the California GeoTracker records for this facility:](#)

LUST:
Global Id: T0605900921
Contact Type: Local Agency Caseworker
Contact Name: CHRISTOPHER CIRAULO
Organization Name: SANTA ANA, CITY OF
Address: 1439 S. BROADWAY
City: SANTA ANA
Email: cciraulo@santa-ana.org
Phone Number: Not reported

Global Id: T0605900921
Contact Type: Regional Board Caseworker
Contact Name: NANCY OLSON-MARTIN
Organization Name: SANTA ANA RWQCB (REGION 8)
Address: 3737 MAIN STREET, SUITE 500
City: RIVERSIDE
Email: nolson-martin@waterboards.ca.gov
Phone Number: Not reported

LUST:
Global Id: T0605900921
Action Type: ENFORCEMENT
Date: 2007-08-08 00:00:00
Action: Technical Correspondence / Assistance / Other

| Map ID | Direction | Distance | Distance (ft.)Site | Database(s) | EDR ID Number | EPA ID Number |
|--------|-----------|----------|--------------------|-------------|---------------|---------------|
|--------|-----------|----------|--------------------|-------------|---------------|---------------|

MAP FINDINGS

ISACC, INC.(VILLAGE PNT & BDY) (Continued) S109284437

| | |
|--------------|---|
| Global Id: | T0605900921 |
| Action Type: | ENFORCEMENT |
| Date: | 2008-01-07 00:00:00 |
| Action: | * Verbal Communication |
| Global Id: | T0605900921 |
| Action Type: | ENFORCEMENT |
| Date: | 2008-03-21 00:00:00 |
| Action: | Staff Letter |
| Global Id: | T0605900921 |
| Action Type: | Other |
| Date: | 1950-01-01 00:00:00 |
| Action: | Leak Discovery |
| Global Id: | T0605900921 |
| Action Type: | RESPONSE |
| Date: | 2003-12-22 00:00:00 |
| Action: | CAP/RAP - Feasibility Study Report |
| Global Id: | T0605900921 |
| Action Type: | RESPONSE |
| Date: | 2004-03-12 00:00:00 |
| Action: | Corrective Action Plan / Remedial Action Plan |
| Global Id: | T0605900921 |
| Action Type: | RESPONSE |
| Date: | 2010-10-04 00:00:00 |
| Action: | Monitoring Report - Quarterly |
| Global Id: | T0605900921 |
| Action Type: | RESPONSE |
| Date: | 2010-09-30 00:00:00 |
| Action: | Correspondence |
| Global Id: | T0605900921 |
| Action Type: | RESPONSE |
| Date: | 2011-05-02 00:00:00 |
| Action: | Well Installation Report |
| Global Id: | T0605900921 |
| Action Type: | RESPONSE |
| Date: | 2010-08-30 00:00:00 |
| Action: | Remedial Progress Report |
| Global Id: | T0605900921 |
| Action Type: | ENFORCEMENT |
| Date: | 2008-05-23 00:00:00 |
| Action: | File review |
| Global Id: | T0605900921 |
| Action Type: | ENFORCEMENT |
| Date: | 2002-08-30 00:00:00 |
| Action: | * Verbal Communication |
| Global Id: | T0605900921 |
| Action Type: | ENFORCEMENT |

| Map ID | Direction | Distance | Distance (ft.)Site | Database(s) | EDR ID Number | EPA ID Number |
|--------|-----------|----------|--------------------|-------------|---------------|---------------|
|--------|-----------|----------|--------------------|-------------|---------------|---------------|

MAP FINDINGS

ISACC, INC.(VILLAGE PNT & BDY) (Continued) S109284437

| | |
|--------------|---|
| Date: | 2008-01-09 00:00:00 |
| Action: | Verbal Enforcement |
| Global Id: | T0605900921 |
| Action Type: | ENFORCEMENT |
| Date: | 2004-03-29 00:00:00 |
| Action: | * Verbal Communication |
| Global Id: | T0605900921 |
| Action Type: | ENFORCEMENT |
| Date: | 2003-02-21 00:00:00 |
| Action: | * Verbal Communication |
| Global Id: | T0605900921 |
| Action Type: | RESPONSE |
| Date: | 2003-09-11 00:00:00 |
| Action: | Soil and Water Investigation Report |
| Global Id: | T0605900921 |
| Action Type: | RESPONSE |
| Date: | 2005-11-30 00:00:00 |
| Action: | Monitoring Report - Quarterly |
| Global Id: | T0605900921 |
| Action Type: | RESPONSE |
| Date: | 2005-10-11 00:00:00 |
| Action: | Other Report / Document |
| Global Id: | T0605900921 |
| Action Type: | RESPONSE |
| Date: | 2003-12-30 00:00:00 |
| Action: | CAP/RAP - Feasibility Study Report |
| Global Id: | T0605900921 |
| Action Type: | RESPONSE |
| Date: | 2010-11-02 00:00:00 |
| Action: | Monitoring Report - Quarterly |
| Global Id: | T0605900921 |
| Action Type: | RESPONSE |
| Date: | 2011-02-14 00:00:00 |
| Action: | Correspondence |
| Global Id: | T0605900921 |
| Action Type: | ENFORCEMENT |
| Date: | 2008-03-20 00:00:00 |
| Action: | Technical Correspondence / Assistance / Other |
| Global Id: | T0605900921 |
| Action Type: | ENFORCEMENT |
| Date: | 2008-01-24 00:00:00 |
| Action: | Technical Correspondence / Assistance / Other |
| Global Id: | T0605900921 |
| Action Type: | ENFORCEMENT |
| Date: | 2005-10-21 00:00:00 |
| Action: | * No Action |

| Map ID Direction Distance Distance (ft.)Site | MAP FINDINGS | EDR ID Number | Database(s) | EPA ID Number |
|---|--------------|---------------|-------------|---------------|
|---|--------------|---------------|-------------|---------------|

| | | | | |
|--|--|------------|--|--|
| ISACC, INC.(VILLAGE PNT & BDY) (Continued) | | S109284437 | | |
|--|--|------------|--|--|

| | |
|--------------|-------------------------------|
| Global Id: | T0605900921 |
| Action Type: | ENFORCEMENT |
| Date: | 2010-11-08 00:00:00 |
| Action: | Staff Letter |
| Global Id: | T0605900921 |
| Action Type: | REMEDIATION |
| Date: | 1950-01-01 00:00:00 |
| Action: | Enhanced Biodegradation |
| Global Id: | T0605900921 |
| Action Type: | RESPONSE |
| Date: | 2006-03-17 00:00:00 |
| Action: | Other Report / Document |
| Global Id: | T0605900921 |
| Action Type: | RESPONSE |
| Date: | 2006-03-17 00:00:00 |
| Action: | Other Report / Document |
| Global Id: | T0605900921 |
| Action Type: | RESPONSE |
| Date: | 2006-02-15 00:00:00 |
| Action: | Monitoring Report - Quarterly |
| Global Id: | T0605900921 |
| Action Type: | RESPONSE |
| Date: | 2006-02-27 00:00:00 |
| Action: | Monitoring Report - Quarterly |
| Global Id: | T0605900921 |
| Action Type: | REMEDIATION |
| Date: | 1950-01-01 00:00:00 |
| Action: | Excavate and Dispose |
| Global Id: | T0605900921 |
| Action Type: | REMEDIATION |
| Date: | 1950-01-01 00:00:00 |
| Action: | Dual Phase Extraction |
| Global Id: | T0605900921 |
| Action Type: | RESPONSE |
| Date: | 2006-07-30 00:00:00 |
| Action: | Monitoring Report - Quarterly |
| Global Id: | T0605900921 |
| Action Type: | ENFORCEMENT |
| Date: | 2003-04-14 00:00:00 |
| Action: | * Verbal Communication |
| Global Id: | T0605900921 |
| Action Type: | ENFORCEMENT |
| Date: | 2003-04-14 00:00:00 |
| Action: | Meeting |
| Global Id: | T0605900921 |
| Action Type: | ENFORCEMENT |

| Map ID Direction Distance Distance (ft.)Site | MAP FINDINGS | EDR ID Number | Database(s) | EPA ID Number |
|---|--------------|---------------|-------------|---------------|
|---|--------------|---------------|-------------|---------------|

| | | | | |
|--|--|------------|--|--|
| ISACC, INC.(VILLAGE PNT & BDY) (Continued) | | S109284437 | | |
|--|--|------------|--|--|

| | |
|--------------|------------------------------------|
| Date: | 2003-06-10 00:00:00 |
| Action: | Staff Letter |
| Global Id: | T0605900921 |
| Action Type: | ENFORCEMENT |
| Date: | 2009-06-29 00:00:00 |
| Action: | Staff Letter |
| Global Id: | T0605900921 |
| Action Type: | ENFORCEMENT |
| Date: | 2009-06-29 00:00:00 |
| Action: | Staff Letter |
| Global Id: | T0605900921 |
| Action Type: | ENFORCEMENT |
| Date: | 2009-08-12 00:00:00 |
| Action: | Staff Letter |
| Global Id: | T0605900921 |
| Action Type: | Other |
| Date: | 1950-01-01 00:00:00 |
| Action: | Leak Reported |
| Global Id: | T0605900921 |
| Action Type: | RESPONSE |
| Date: | 2006-05-30 00:00:00 |
| Action: | Monitoring Report - Quarterly |
| Global Id: | T0605900921 |
| Action Type: | RESPONSE |
| Date: | 2006-09-08 00:00:00 |
| Action: | Other Report / Document |
| Global Id: | T0605900921 |
| Action Type: | RESPONSE |
| Date: | 2006-11-30 00:00:00 |
| Action: | Monitoring Report - Quarterly |
| Global Id: | T0605900921 |
| Action Type: | RESPONSE |
| Date: | 2007-02-28 00:00:00 |
| Action: | Monitoring Report - Quarterly |
| Global Id: | T0605900921 |
| Action Type: | RESPONSE |
| Date: | 2007-03-05 00:00:00 |
| Action: | CAP/RAP - Feasibility Study Report |
| Global Id: | T0605900921 |
| Action Type: | ENFORCEMENT |
| Date: | 2002-05-16 00:00:00 |
| Action: | Meeting |
| Global Id: | T0605900921 |
| Action Type: | ENFORCEMENT |
| Date: | 2002-11-21 00:00:00 |
| Action: | * Verbal Communication |

| Map ID Direction Distance Distance (ft.)Site | MAP FINDINGS | EDR ID Number | Database(s) | EPA ID Number |
|---|--------------|---------------|-------------|---------------|
|---|--------------|---------------|-------------|---------------|

| | | | | |
|--|--|------------|--|--|
| ISACC, INC.(VILLAGE PNT & BDY) (Continued) | | S109284437 | | |
|--|--|------------|--|--|

| | |
|--------------|------------------------|
| Global Id: | T0605900921 |
| Action Type: | ENFORCEMENT |
| Date: | 2002-12-20 00:00:00 |
| Action: | * Verbal Communication |

| | |
|--------------|------------------------|
| Global Id: | T0605900921 |
| Action Type: | ENFORCEMENT |
| Date: | 2003-01-14 00:00:00 |
| Action: | * Verbal Communication |

| | |
|--------------|------------------------|
| Global Id: | T0605900921 |
| Action Type: | ENFORCEMENT |
| Date: | 2003-01-29 00:00:00 |
| Action: | * Verbal Communication |

| | |
|--------------|------------------------|
| Global Id: | T0605900921 |
| Action Type: | ENFORCEMENT |
| Date: | 2003-03-07 00:00:00 |
| Action: | * Verbal Communication |

| | |
|--------------|------------------------|
| Global Id: | T0605900921 |
| Action Type: | ENFORCEMENT |
| Date: | 2002-11-01 00:00:00 |
| Action: | * Verbal Communication |

| | |
|--------------|---------------------|
| Global Id: | T0605900921 |
| Action Type: | ENFORCEMENT |
| Date: | 2002-10-25 00:00:00 |
| Action: | Staff Letter |

| | |
|--------------|---------------------|
| Global Id: | T0605900921 |
| Action Type: | ENFORCEMENT |
| Date: | 2003-03-28 00:00:00 |
| Action: | * No Action |

| | |
|--------------|------------------------|
| Global Id: | T0605900921 |
| Action Type: | ENFORCEMENT |
| Date: | 2002-08-09 00:00:00 |
| Action: | * Verbal Communication |

| | |
|--------------|------------------------|
| Global Id: | T0605900921 |
| Action Type: | ENFORCEMENT |
| Date: | 2003-03-27 00:00:00 |
| Action: | * Verbal Communication |

| | |
|--------------|---------------------|
| Global Id: | T0605900921 |
| Action Type: | ENFORCEMENT |
| Date: | 2003-12-17 00:00:00 |
| Action: | * No Action |

| | |
|--------------|---------------------|
| Global Id: | T0605900921 |
| Action Type: | ENFORCEMENT |
| Date: | 2003-09-29 00:00:00 |
| Action: | Staff Letter |

| | |
|--------------|-------------|
| Global Id: | T0605900921 |
| Action Type: | ENFORCEMENT |

| Map ID Direction Distance Distance (ft.)Site | MAP FINDINGS | EDR ID Number | Database(s) | EPA ID Number |
|---|--------------|---------------|-------------|---------------|
|---|--------------|---------------|-------------|---------------|

| | | | | |
|--|--|------------|--|--|
| ISACC, INC.(VILLAGE PNT & BDY) (Continued) | | S109284437 | | |
|--|--|------------|--|--|

| | |
|---------|---------------------|
| Date: | 2002-10-25 00:00:00 |
| Action: | File review |

| | |
|--------------|---------------------|
| Global Id: | T0605900921 |
| Action Type: | ENFORCEMENT |
| Date: | 2003-12-31 00:00:00 |
| Action: | Staff Letter |

| | |
|--------------|---------------------|
| Global Id: | T0605900921 |
| Action Type: | ENFORCEMENT |
| Date: | 2004-03-30 00:00:00 |
| Action: | Staff Letter |

| | |
|--------------|---------------------|
| Global Id: | T0605900921 |
| Action Type: | ENFORCEMENT |
| Date: | 2009-12-03 00:00:00 |
| Action: | File review |

| | |
|--------------|---------------------|
| Global Id: | T0605900921 |
| Action Type: | ENFORCEMENT |
| Date: | 2010-01-20 00:00:00 |
| Action: | Staff Letter |

| | |
|--------------|----------------------|
| Global Id: | T0605900921 |
| Action Type: | RESPONSE |
| Date: | 2009-07-29 00:00:00 |
| Action: | Verbal Communication |

| | |
|--------------|----------------------|
| Global Id: | T0605900921 |
| Action Type: | RESPONSE |
| Date: | 2008-09-23 00:00:00 |
| Action: | Verbal Communication |

| | |
|--------------|-------------------------------|
| Global Id: | T0605900921 |
| Action Type: | RESPONSE |
| Date: | 2008-06-30 00:00:00 |
| Action: | Monitoring Report - Quarterly |

| | |
|--------------|-------------------------|
| Global Id: | T0605900921 |
| Action Type: | RESPONSE |
| Date: | 2007-05-03 00:00:00 |
| Action: | Other Report / Document |

| | |
|--------------|-------------------------------|
| Global Id: | T0605900921 |
| Action Type: | RESPONSE |
| Date: | 2007-04-30 00:00:00 |
| Action: | Monitoring Report - Quarterly |

| | |
|--------------|-------------------------|
| Global Id: | T0605900921 |
| Action Type: | RESPONSE |
| Date: | 2008-05-23 00:00:00 |
| Action: | Other Report / Document |

| | |
|--------------|-------------------------------|
| Global Id: | T0605900921 |
| Action Type: | RESPONSE |
| Date: | 2007-08-07 00:00:00 |
| Action: | Monitoring Report - Quarterly |

| Map ID Direction Distance Distance (ft.)Site | MAP FINDINGS | EDR ID Number |
|---|-------------------------------|---------------|
| | Database(s) | EPA ID Number |
| ISACC, INC.(VILLAGE PNT & BDY) (Continued) | | S109284437 |
| Global Id: | T0605900921 | |
| Action Type: | RESPONSE | |
| Date: | 2008-05-30 00:00:00 | |
| Action: | Monitoring Report - Quarterly | |
| Global Id: | T0605900921 | |
| Action Type: | ENFORCEMENT | |
| Date: | 2003-08-19 00:00:00 | |
| Action: | * Verbal Communication | |
| Global Id: | T0605900921 | |
| Action Type: | ENFORCEMENT | |
| Date: | 2005-10-19 00:00:00 | |
| Action: | File review | |
| Global Id: | T0605900921 | |
| Action Type: | ENFORCEMENT | |
| Date: | 2005-10-20 00:00:00 | |
| Action: | File review | |
| Global Id: | T0605900921 | |
| Action Type: | ENFORCEMENT | |
| Date: | 2010-06-07 00:00:00 | |
| Action: | Staff Letter | |
| Global Id: | T0605900921 | |
| Action Type: | RESPONSE | |
| Date: | 2009-03-30 00:00:00 | |
| Action: | Monitoring Report - Quarterly | |
| Global Id: | T0605900921 | |
| Action Type: | RESPONSE | |
| Date: | 2009-11-05 00:00:00 | |
| Action: | Monitoring Report - Quarterly | |
| Global Id: | T0605900921 | |
| Action Type: | RESPONSE | |
| Date: | 2008-10-06 00:00:00 | |
| Action: | Verbal Communication | |
| Global Id: | T0605900921 | |
| Action Type: | RESPONSE | |
| Date: | 2009-10-15 00:00:00 | |
| Action: | Monitoring Report - Quarterly | |
| Global Id: | T0605900921 | |
| Action Type: | RESPONSE | |
| Date: | 2008-12-30 00:00:00 | |
| Action: | Monitoring Report - Quarterly | |
| Global Id: | T0605900921 | |
| Action Type: | RESPONSE | |
| Date: | 2007-09-30 00:00:00 | |
| Action: | Monitoring Report - Quarterly | |
| Global Id: | T0605900921 | |
| Action Type: | ENFORCEMENT | |

| Map ID Direction Distance Distance (ft.)Site | MAP FINDINGS | EDR ID Number |
|---|---|---------------|
| | Database(s) | EPA ID Number |
| ISACC, INC.(VILLAGE PNT & BDY) (Continued) | | S109284437 |
| Date: | 2004-09-08 00:00:00 | |
| Action: | * Verbal Communication | |
| Global Id: | T0605900921 | |
| Action Type: | ENFORCEMENT | |
| Date: | 2004-09-16 00:00:00 | |
| Action: | Staff Letter | |
| Global Id: | T0605900921 | |
| Action Type: | ENFORCEMENT | |
| Date: | 2007-04-12 00:00:00 | |
| Action: | Staff Letter | |
| Global Id: | T0605900921 | |
| Action Type: | ENFORCEMENT | |
| Date: | 2005-12-14 00:00:00 | |
| Action: | * Verbal Communication | |
| Global Id: | T0605900921 | |
| Action Type: | ENFORCEMENT | |
| Date: | 2007-07-03 00:00:00 | |
| Action: | Verbal Enforcement | |
| Global Id: | T0605900921 | |
| Action Type: | ENFORCEMENT | |
| Date: | 2004-10-07 00:00:00 | |
| Action: | * No Action | |
| Global Id: | T0605900921 | |
| Action Type: | ENFORCEMENT | |
| Date: | 2006-02-17 00:00:00 | |
| Action: | Staff Letter | |
| Global Id: | T0605900921 | |
| Action Type: | ENFORCEMENT | |
| Date: | 2006-10-03 00:00:00 | |
| Action: | Verbal Enforcement | |
| Global Id: | T0605900921 | |
| Action Type: | ENFORCEMENT | |
| Date: | 2006-11-14 00:00:00 | |
| Action: | Technical Correspondence / Assistance / Other | |
| Global Id: | T0605900921 | |
| Action Type: | ENFORCEMENT | |
| Date: | 2007-02-02 00:00:00 | |
| Action: | Technical Correspondence / Assistance / Other | |
| Global Id: | T0605900921 | |
| Action Type: | ENFORCEMENT | |
| Date: | 2010-06-28 00:00:00 | |
| Action: | Staff Letter | |
| Global Id: | T0605900921 | |
| Action Type: | RESPONSE | |
| Date: | 2008-09-19 00:00:00 | |
| Action: | Verbal Communication | |

| Map ID Direction Distance Distance (ft.)Site | MAP FINDINGS | EDR ID Number |
|---|--------------|---------------|
| | Database(s) | EPA ID Number |

| | |
|--|------------|
| ISACC, INC.(VILLAGE PNT & BDY) (Continued) | S109284437 |
|--|------------|

| | |
|--------------|---------------------------------------|
| Global Id: | T0605900921 |
| Action Type: | RESPONSE |
| Date: | 2009-07-25 00:00:00 |
| Action: | Correspondence |
| Global Id: | T0605900921 |
| Action Type: | RESPONSE |
| Date: | 2008-11-17 00:00:00 |
| Action: | Monitoring Report - Quarterly |
| Global Id: | T0605900921 |
| Action Type: | RESPONSE |
| Date: | 2010-05-24 00:00:00 |
| Action: | Soil and Water Investigation Workplan |
| Global Id: | T0605900921 |
| Action Type: | RESPONSE |
| Date: | 2010-05-24 00:00:00 |
| Action: | Sensitive Receptor Survey Report |
| Global Id: | T0605900921 |
| Action Type: | RESPONSE |
| Date: | 2005-10-11 00:00:00 |
| Action: | Monitoring Report - Quarterly |
| Global Id: | T0605900921 |
| Action Type: | RESPONSE |
| Date: | 2010-04-01 00:00:00 |
| Action: | Correspondence |
| Global Id: | T0605900921 |
| Action Type: | RESPONSE |
| Date: | 2010-01-28 00:00:00 |
| Action: | Remedial Progress Report |
| Global Id: | T0605900921 |
| Action Type: | RESPONSE |
| Date: | 2010-04-13 00:00:00 |
| Action: | Verbal Communication |
| Global Id: | T0605900921 |
| Action Type: | RESPONSE |
| Date: | 2010-03-30 00:00:00 |
| Action: | Remedial Progress Report |
| Global Id: | T0605900921 |
| Action Type: | RESPONSE |
| Date: | 2010-01-27 00:00:00 |
| Action: | Monitoring Report - Quarterly |
| Global Id: | T0605900921 |
| Action Type: | ENFORCEMENT |
| Date: | 2005-12-09 00:00:00 |
| Action: | Staff Letter |
| Global Id: | T0605900921 |
| Action Type: | ENFORCEMENT |

| Map ID Direction Distance Distance (ft.)Site | MAP FINDINGS | EDR ID Number |
|---|--------------|---------------|
| | Database(s) | EPA ID Number |

| | |
|--|------------|
| ISACC, INC.(VILLAGE PNT & BDY) (Continued) | S109284437 |
|--|------------|

| | |
|--------------|---|
| Date: | 2007-01-09 00:00:00 |
| Action: | Technical Correspondence / Assistance / Other |
| Global Id: | T0605900921 |
| Action Type: | ENFORCEMENT |
| Date: | 2005-12-15 00:00:00 |
| Action: | * Verbal Communication |
| Global Id: | T0605900921 |
| Action Type: | ENFORCEMENT |
| Date: | 2006-06-13 00:00:00 |
| Action: | Staff Letter |
| Global Id: | T0605900921 |
| Action Type: | ENFORCEMENT |
| Date: | 2007-05-15 00:00:00 |
| Action: | Technical Correspondence / Assistance / Other |
| Global Id: | T0605900921 |
| Action Type: | ENFORCEMENT |
| Date: | 2006-12-03 00:00:00 |
| Action: | Technical Correspondence / Assistance / Other |
| Global Id: | T0605900921 |
| Action Type: | ENFORCEMENT |
| Date: | 2006-06-09 00:00:00 |
| Action: | Technical Correspondence / Assistance / Other |
| Global Id: | T0605900921 |
| Action Type: | ENFORCEMENT |
| Date: | 2006-08-18 00:00:00 |
| Action: | Staff Letter |
| Global Id: | T0605900921 |
| Action Type: | ENFORCEMENT |
| Date: | 2006-08-03 00:00:00 |
| Action: | Technical Correspondence / Assistance / Other |
| Global Id: | T0605900921 |
| Action Type: | ENFORCEMENT |
| Date: | 2006-09-15 00:00:00 |
| Action: | Staff Letter |
| Global Id: | T0605900921 |
| Action Type: | ENFORCEMENT |
| Date: | 2006-02-16 00:00:00 |
| Action: | File review |
| Global Id: | T0605900921 |
| Action Type: | RESPONSE |
| Date: | 2009-07-30 00:00:00 |
| Action: | Monitoring Report - Semi-Annually |
| Global Id: | T0605900921 |
| Action Type: | RESPONSE |
| Date: | 2009-05-11 00:00:00 |
| Action: | Monitoring Report - Quarterly |

| Map ID Direction Distance Distance (ft.)Site | MAP FINDINGS | EDR ID Number |
|---|--------------|---------------|
| | | EPA ID Number |

| | |
|--|------------|
| ISACC, INC.(VILLAGE PNT & BDY) (Continued) | S109284437 |
|--|------------|

| | |
|--------------|--------------------------|
| Global Id: | T0605900921 |
| Action Type: | RESPONSE |
| Date: | 2009-04-01 00:00:00 |
| Action: | Remedial Progress Report |

| | |
|--------------|-------------------------------|
| Global Id: | T0605900921 |
| Action Type: | RESPONSE |
| Date: | 2009-07-30 00:00:00 |
| Action: | Monitoring Report - Quarterly |

| | |
|--------------|-------------------------------|
| Global Id: | T0605900921 |
| Action Type: | RESPONSE |
| Date: | 2010-03-01 00:00:00 |
| Action: | Monitoring Report - Quarterly |

| | |
|--------------|-------------------------|
| Global Id: | T0605900921 |
| Action Type: | RESPONSE |
| Date: | 2006-06-30 00:00:00 |
| Action: | Other Report / Document |

| | |
|--------------|--------------------------|
| Global Id: | T0605900921 |
| Action Type: | RESPONSE |
| Date: | 2011-05-02 00:00:00 |
| Action: | Well Installation Report |

| | |
|--------------|--------------------------|
| Global Id: | T0605900921 |
| Action Type: | RESPONSE |
| Date: | 2010-06-14 00:00:00 |
| Action: | Remedial Progress Report |

| | |
|--------------|-----------------------------------|
| Global Id: | T0605900921 |
| Action Type: | RESPONSE |
| Date: | 2010-05-24 00:00:00 |
| Action: | Monitoring Report - Semi-Annually |

| | |
|--------------|------------------------|
| Global Id: | T0605900921 |
| Action Type: | RESPONSE |
| Date: | 2010-10-04 00:00:00 |
| Action: | CAP/RAP - Other Report |

| | |
|--------------|------------------------|
| Global Id: | T0605900921 |
| Action Type: | ENFORCEMENT |
| Date: | 2006-11-03 00:00:00 |
| Action: | * Verbal Communication |

| | |
|--------------|---|
| Global Id: | T0605900921 |
| Action Type: | ENFORCEMENT |
| Date: | 2007-03-30 00:00:00 |
| Action: | Technical Correspondence / Assistance / Other |

| | |
|--------------|---|
| Global Id: | T0605900921 |
| Action Type: | ENFORCEMENT |
| Date: | 2007-03-01 00:00:00 |
| Action: | Technical Correspondence / Assistance / Other |

| | |
|--------------|-------------|
| Global Id: | T0605900921 |
| Action Type: | RESPONSE |

| Map ID Direction Distance Distance (ft.)Site | MAP FINDINGS | EDR ID Number |
|---|--------------|---------------|
| | | EPA ID Number |

| | |
|--|------------|
| ISACC, INC.(VILLAGE PNT & BDY) (Continued) | S109284437 |
|--|------------|

| | |
|---------|------------------------------------|
| Date: | 2003-09-11 00:00:00 |
| Action: | CAP/RAP - Feasibility Study Report |

| | |
|--------------|-------------------------------------|
| Global Id: | T0605900921 |
| Action Type: | RESPONSE |
| Date: | 2003-04-15 00:00:00 |
| Action: | Soil and Water Investigation Report |

| | | | |
|----|--|-----------------------------|----------------------------|
| 69 | TONYS CUSTOM CREATIONS BODY SHOP 1706 W 1ST ST SANTA ANA, CA 92702 | RCRA-SQG FINDS HAZNET | 1001195381 CAR000019497 |
|----|--|-----------------------------|----------------------------|

RCRA-SQG:
Date form received by agency:05/01/1997
Facility name: TONYS CUSTOM CREATIONS BODY SHOP
Facility address: 1706 W 1ST ST
SANTA ANA, CA 92702
EPA ID: CAR000019497
Mailing address: W 1ST ST
SANTA ANA, CA 92702
Contact: TONY HERNANDEZ
Contact address: 1706 W 1ST ST
SANTA ANA, CA 92702
Contact country: US
Contact telephone: (714) 953-5574
Contact email: Not reported
EPA Region: 09
Classification: Small Small Quantity Generator
Description: Handler: generates more than 100 and less than 1000 kg of hazardous waste during any calendar month and accumulates less than 6000 kg of hazardous waste at any time; or generates 100 kg or less of hazardous waste during any calendar month, and accumulates more than 1000 kg of hazardous waste at any time

Owner/Operator Summary:
Owner/operator name: TONYS CUSTOM CREATIONS BODY SHOP
Owner/operator address: 1706 W 1ST ST
SANTA ANA, CA 92702
Owner/operator country: Not reported
Owner/operator telephone: (714) 953-5574
Legal status: Private
Owner/Operator Type: Owner
Owner/Op start date: Not reported
Owner/Op end date: Not reported

Handler Activities Summary:
U.S. importer of hazardous waste: No
Mixed waste (haz. and radioactive): No
Recycler of hazardous waste: No
Transporter of hazardous waste: No
Treater, storer or disposer of HW: No
Underground injection activity: No
On-site burner exemption: No
Furnace exemption: No
Used oil fuel burner: No
Used oil processor: No

Map ID
Direction
Distance
Distance (ft.)Site

MAP FINDINGS

EDR ID Number
Database(s) EPA ID Number

TONYS CUSTOM CREATIONS BODY SHOP (Continued)

1001195381

User oil refiner: No
Used oil fuel marketer to burner: No
Used oil Specification marketer: No
Used oil transfer facility: No
Used oil transporter: No

Violation Status: No violations found

FINDS:

Registry ID: 110002917201

Environmental Interest/Information System

RCRAInfo is a national information system that supports the Resource Conservation and Recovery Act (RCRA) program through the tracking of events and activities related to facilities that generate, transport, and treat, store, or dispose of hazardous waste. RCRAInfo allows RCRA program staff to track the notification, permit, compliance, and corrective action activities required under RCRA.

HAZNET:

Year: 1998
Gepaid: CAR000019497
Contact: TONY'S CUSTOM CREATIONS BODY SH
Telephone: 7149535574
Mailing Name: Not reported
Mailing Address: 1706 W 1ST ST
Mailing City,St,Zip: SANTA ANA, CA 927033662
Gen County: Orange
TSD EPA ID: CAT000613976
TSD County: Orange
Waste Category: Oxygenated solvents (acetone, butanol, ethyl acetate, etc.)
Disposal Method: H01
Tons: .0720
Facility County: Orange

70 AAA AIR & RADIATOR INC
920 N 1ST ST
SANTA ANA, CA 92703

RCRA-SQG 1000101521
FINDS CAD982012064

RCRA-SQG:

Date form received by agency: 07/06/1987
Facility name: AAA AIR & RADIATOR INC
Facility address: 920 N 1ST ST
SANTA ANA, CA 92703
EPA ID: CAD982012064
Contact: ENVIRONMENTAL MANAGER
Contact address: 920 N 1ST ST
SANTA ANA, CA 92703

Contact country: US
Contact telephone: (714) 835-1466
Contact email: Not reported
EPA Region: 09
Classification: Small Small Quantity Generator
Description: Handler: generates more than 100 and less than 1000 kg of hazardous waste during any calendar month and accumulates less than 6000 kg of hazardous waste at any time; or generates 100 kg or less of hazardous

Map ID
Direction
Distance
Distance (ft.)Site

MAP FINDINGS

EDR ID Number
Database(s) EPA ID Number

AAA AIR & RADIATOR INC (Continued)

1000101521

waste during any calendar month, and accumulates more than 1000 kg of hazardous waste at any time

Owner/Operator Summary:

Owner/operator name: LARRY SUTHERLAND
Owner/operator address: NOT REQUIRED
NOT REQUIRED, ME 99999
Owner/operator country: Not reported
Owner/operator telephone: (415) 555-1212
Legal status: Private
Owner/Operator Type: Owner
Owner/Op start date: Not reported
Owner/Op end date: Not reported

Owner/operator name: NOT REQUIRED
Owner/operator address: NOT REQUIRED
NOT REQUIRED, ME 99999
Owner/operator country: Not reported
Owner/operator telephone: (415) 555-1212
Legal status: Private
Owner/Operator Type: Operator
Owner/Op start date: Not reported
Owner/Op end date: Not reported

Handler Activities Summary:

U.S. importer of hazardous waste: No
Mixed waste (haz. and radioactive): No
Recycler of hazardous waste: No
Transporter of hazardous waste: No
Treater, storer or disposer of HW: No
Underground injection activity: No
On-site burner exemption: No
Furnace exemption: No
Used oil fuel burner: No
Used oil processor: No
User oil refiner: No
Used oil fuel marketer to burner: No
Used oil Specification marketer: No
Used oil transfer facility: No
Used oil transporter: No

Violation Status: No violations found

FINDS:

Registry ID: 110002775961

Environmental Interest/Information System

RCRAInfo is a national information system that supports the Resource Conservation and Recovery Act (RCRA) program through the tracking of events and activities related to facilities that generate, transport, and treat, store, or dispose of hazardous waste. RCRAInfo allows RCRA program staff to track the notification, permit, compliance, and corrective action activities required under RCRA.

| Map ID | Direction | Distance | Distance (ft.)Site | Database(s) | EDR ID Number | EPA ID Number |
|--------|-----------|----------|--------------------|-------------|---------------|---------------|
|--------|-----------|----------|--------------------|-------------|---------------|---------------|

| | | | | | | |
|----|-----------------|--------------------|---------------------|-----------------------------|------------|--------------|
| 70 | TONYS BODY SHOP | 920 W FIRST STREET | SANTA ANA, CA 92703 | RCRA-SQG FINDS HAZNET | 1000442082 | CAD982479941 |
|----|-----------------|--------------------|---------------------|-----------------------------|------------|--------------|

RCRA-SQG:

Date form received by agency: 09/01/1996
Facility name: TONY'S BODY SHOP
Facility address: 920 W FIRST STREET
SANTA ANA, CA 92703
EPA ID: CAD982479941
Contact: Not reported
Contact address: Not reported
Contact country: Not reported
Contact telephone: Not reported
Contact email: Not reported
EPA Region: 09
Classification: Small Small Quantity Generator
Description: Handler: generates more than 100 and less than 1000 kg of hazardous waste during any calendar month and accumulates less than 6000 kg of hazardous waste at any time; or generates 100 kg or less of hazardous waste during any calendar month, and accumulates more than 1000 kg of hazardous waste at any time

Owner/Operator Summary:

Owner/operator name: HERNANDEZ ANTONIO
Owner/operator address: NOT REQUIRED
NOT REQUIRED, ME 99999
Owner/operator country: Not reported
Owner/operator telephone: (415) 555-1212
Legal status: Private
Owner/Operator Type: Owner
Owner/Op start date: Not reported
Owner/Op end date: Not reported

Owner/operator name: NOT REQUIRED
Owner/operator address: NOT REQUIRED
NOT REQUIRED, ME 99999

Owner/operator country: Not reported
Owner/operator telephone: (415) 555-1212
Legal status: Private
Owner/Operator Type: Operator
Owner/Op start date: Not reported
Owner/Op end date: Not reported

Handler Activities Summary:

U.S. importer of hazardous waste: No
Mixed waste (haz. and radioactive): No
Recycler of hazardous waste: No
Transporter of hazardous waste: No
Treater, storer or disposer of HW: No
Underground injection activity: No
On-site burner exemption: No
Furnace exemption: No
Used oil fuel burner: No
Used oil processor: No
User oil refiner: No
Used oil fuel marketer to burner: No

| Map ID | Direction | Distance | Distance (ft.)Site | Database(s) | EDR ID Number | EPA ID Number |
|--------|-----------|----------|--------------------|-------------|---------------|---------------|
|--------|-----------|----------|--------------------|-------------|---------------|---------------|

| | | | | | | |
|-----------------------------|--|--|--|--|------------|--|
| TONYS BODY SHOP (Continued) | | | | | 1000442082 | |
|-----------------------------|--|--|--|--|------------|--|

Used oil Specification marketer: No
Used oil transfer facility: No
Used oil transporter: No

Historical Generators:

Date form received by agency: 07/15/1988
Facility name: TONY'S BODY SHOP
Classification: Large Quantity Generator

Violation Status: No violations found

FINDS:

Registry ID: 110009546278

Environmental Interest/Information System

RCRAInfo is a national information system that supports the Resource Conservation and Recovery Act (RCRA) program through the tracking of events and activities related to facilities that generate, transport, and treat, store, or dispose of hazardous waste. RCRAInfo allows RCRA program staff to track the notification, permit, compliance, and corrective action activities required under RCRA.

HAZNET:

Year: 1996
Gepaid: CAD982479941
Contact: Not reported
Telephone: 0000000000
Mailing Name: Not reported
Mailing Address: 920 W FIRST STREET
Mailing City,St,Zip: SANTA ANA, CA 927030000
Gen County: Orange
TSD EPA ID: CAT000613976
TSD County: Orange
Waste Category: Oxygenated solvents (acetone, butanol, ethyl acetate, etc.)
Disposal Method: H01
Tons: .1660
Facility County: Orange

Year: 1995
Gepaid: CAD982479941
Contact: Not reported
Telephone: 0000000000
Mailing Name: Not reported
Mailing Address: 920 W FIRST STREET
Mailing City,St,Zip: SANTA ANA, CA 927030000
Gen County: Orange
TSD EPA ID: CAT000613976
TSD County: Orange
Waste Category: Oxygenated solvents (acetone, butanol, ethyl acetate, etc.)
Disposal Method: H01
Tons: .2780
Facility County: Orange

Year: 1994
Gepaid: CAD982479941

| Map ID Direction Distance Distance (ft.)Site | MAP FINDINGS | EDR ID Number | Database(s) | EPA ID Number |
|---|--------------|---------------|-------------|---------------|
|---|--------------|---------------|-------------|---------------|

| | | | | |
|-----------------------------|---|------------|--|--|
| TONYS BODY SHOP (Continued) | | 1000442082 | | |
| Contact: | Not reported | | | |
| Telephone: | 0000000000 | | | |
| Mailing Name: | Not reported | | | |
| Mailing Address: | 920 W FIRST STREET | | | |
| Mailing City,St,Zip: | SANTA ANA, CA 927030000 | | | |
| Gen County: | Orange | | | |
| TSD EPA ID: | CAT000613976 | | | |
| TSD County: | Orange | | | |
| Waste Category: | Oxygenated solvents (acetone, butanol, ethyl acetate, etc.) | | | |
| Disposal Method: | H01 | | | |
| Tons: | .2080 | | | |
| Facility County: | Orange | | | |

| | | | |
|----|--|-------------------|----------------------------|
| 70 | FOREIGN AUTO SVC 928 W FIRST SANTA ANA, CA 92703 | RCRA-SQG FINDS | 1000596171 CAD983601345 |
|----|--|-------------------|----------------------------|

RCRA-SQG:

Date form received by agency: 08/13/1991

Facility name: FOREIGN AUTO SVC

Facility address: 928 W FIRST
SANTA ANA, CA 92703

EPA ID: CAD983601345

Contact: GEORGE MARKO

Contact address: 928 W FIRST
SANTA ANA, CA 92703

Contact country: US

Contact telephone: (714) 835-2579

Contact email: Not reported

EPA Region: 09

Classification: Small Small Quantity Generator

Description: Handler: generates more than 100 and less than 1000 kg of hazardous waste during any calendar month and accumulates less than 6000 kg of hazardous waste at any time; or generates 100 kg or less of hazardous waste during any calendar month, and accumulates more than 1000 kg of hazardous waste at any time

Owner/Operator Summary:

Owner/operator name: GOERGE MARKO

Owner/operator address: 928 W FIRST
SANTA ANA, CA 92703

Owner/operator country: Not reported

Owner/operator telephone: (714) 835-2579

Legal status: Private

Owner/Operator Type: Owner

Owner/Op start date: Not reported

Owner/Op end date: Not reported

Handler Activities Summary:

U.S. importer of hazardous waste: No

Mixed waste (haz. and radioactive): No

Recycler of hazardous waste: No

Transporter of hazardous waste: No

Treater, storer or disposer of HW: No

Underground injection activity: No

On-site burner exemption: No

Furnace exemption: No

| Map ID Direction Distance Distance (ft.)Site | MAP FINDINGS | EDR ID Number | Database(s) | EPA ID Number |
|---|--------------|---------------|-------------|---------------|
|---|--------------|---------------|-------------|---------------|

| | | | | |
|-----------------------------------|----|------------|--|--|
| FOREIGN AUTO SVC (Continued) | | 1000596171 | | |
| Used oil fuel burner: | No | | | |
| Used oil processor: | No | | | |
| User oil refiner: | No | | | |
| Used oil fuel marketer to burner: | No | | | |
| Used oil Specification marketer: | No | | | |
| Used oil transfer facility: | No | | | |
| Used oil transporter: | No | | | |

Violation Status: No violations found

FINDS:

Registry ID: 110002857766

Environmental Interest/Information System

RCRAInfo is a national information system that supports the Resource Conservation and Recovery Act (RCRA) program through the tracking of events and activities related to facilities that generate, transport, and treat, store, or dispose of hazardous waste. RCRAInfo allows RCRA program staff to track the notification, permit, compliance, and corrective action activities required under RCRA.

| | | | |
|----|--|------------|-------------------|
| 71 | AUTOMATIC TRANSMISSION SERVICE 2330 W 001ST ST SANTA ANA, CA 92703 | CA FID UST | S101629432 N/A |
|----|--|------------|-------------------|

CA FID UST:

Facility ID: 30017881

Regulated By: UTKNA

Regulated ID: 00058463

Cortese Code: Not reported

SIC Code: Not reported

Facility Phone: 7145427289

Mail To: Not reported

Mailing Address: 2330 W 001ST ST

Mailing Address 2: Not reported

Mailing City,St,Zip: SANTA ANA 92703

Contact: Not reported

Contact Phone: Not reported

DUNs Number: Not reported

NPDES Number: Not reported

EPA ID: Not reported

Comments: Not reported

Status: Active

| | | | |
|----|--|----------------------------------|-------------------|
| 71 | AUTOMATIC TRANSMISSION SERVICE 2330 W 1ST ST SANTA ANA, CA 92703 | HIST UST SWEEPS UST HAZNET | U001578148 N/A |
|----|--|----------------------------------|-------------------|

HIST UST:

Region: STATE

Facility ID: 00000058463

Facility Type: Other

Other Type: TRANSMISSION SERVICE

Total Tanks: 0004

Contact Name: MAXINE DAELEY

Map ID
Direction
Distance
Distance (ft.)Site

MAP FINDINGS

EDR ID Number

Database(s) EPA ID Number

AUTOMATIC TRANSMISSION SERVICE (Continued)

U001578148

Telephone: 7145427289
Owner Name: CORPORATION-A.T.S.
Owner Address: 2330 WEST FIRST STREET
Owner City,St,Zip: SANTA ANA, CA 92703

Tank Num: 001
Container Num: 1
Year Installed: 1966
Tank Capacity: 00000550
Tank Used for: PRODUCT
Type of Fuel: Not reported
Tank Construction: Not reported
Leak Detection: None

Tank Num: 002
Container Num: 2
Year Installed: 1966
Tank Capacity: 00000230
Tank Used for: PRODUCT
Type of Fuel: Not reported
Tank Construction: Not reported
Leak Detection: None

Tank Num: 003
Container Num: 3
Year Installed: 1966
Tank Capacity: 00000550
Tank Used for: WASTE
Type of Fuel: WASTE OIL
Tank Construction: Not reported
Leak Detection: None

Tank Num: 004
Container Num: 4
Year Installed: 1966
Tank Capacity: 00000000
Tank Used for: PRODUCT
Type of Fuel: 06
Tank Construction: Not reported
Leak Detection: Visual

SWEEPS UST:

Status: A
Comp Number: 58463
Number: 9
Board Of Equalization: Not reported
Ref Date: 07-15-93
Act Date: 07-15-93
Created Date: 07-31-88
Tank Status: A
Owner Tank Id: 1
Swrcb Tank Id: 30-020-058463-000001
Actv Date: 07-01-85
Capacity: 550
Tank Use: UNKNOWN
Stg: P
Content: Not reported

Map ID
Direction
Distance
Distance (ft.)Site

MAP FINDINGS

EDR ID Number

Database(s) EPA ID Number

AUTOMATIC TRANSMISSION SERVICE (Continued)

U001578148

Number Of Tanks: 3

Status: A
Comp Number: 58463
Number: 9
Board Of Equalization: Not reported
Ref Date: 07-15-93
Act Date: 07-15-93
Created Date: 07-31-88
Tank Status: A
Owner Tank Id: 2
Swrcb Tank Id: 30-020-058463-000002
Actv Date: 07-01-85
Capacity: 230
Tank Use: UNKNOWN
Stg: P
Content: Not reported
Number Of Tanks: Not reported

Status: A
Comp Number: 58463
Number: 9
Board Of Equalization: Not reported
Ref Date: 07-15-93
Act Date: 07-15-93
Created Date: 07-31-88
Tank Status: A
Owner Tank Id: 3
Swrcb Tank Id: 30-020-058463-000003
Actv Date: 07-01-85
Capacity: 550
Tank Use: OIL
Stg: W
Content: WASTE OIL
Number Of Tanks: Not reported

HAZNET:

Year: 2008
Gepaid: CAL921835154
Contact: QUYEN VIET VU
Telephone: 7148366530
Mailing Name: QUYEN VIET VU
Mailing Address: 2330 W 1ST ST
Mailing City,St,Zip: SANTA ANA, CA 927033508
Gen County: Orange
TSD EPA ID: CAT080013352
TSD County: Los Angeles
Waste Category: Unspecified oil-containing waste
Disposal Method: OTHER RECOVERY OF RECLAMATION FOR REUSE INCLUDING ACID REGENERATION, ORGANICS RECOVERY ECT

Tons: 0.8757
Facility County: Orange

Year: 2007
Gepaid: CAL921835154
Contact: QUYEN VIET VU
Telephone: 7148366530

Map ID
Direction
Distance
Distance (ft.)Site

MAP FINDINGS

EDR ID Number

Database(s) EPA ID Number

AUTOMATIC TRANSMISSION SERVICE (Continued)

U001578148

Mailing Name: Not reported
Mailing Address: 2330 W 1ST ST
Mailing City,St,Zip: SANTA ANA, CA 927033508
Gen County: Orange
TSD EPA ID: CAT080013352
TSD County: Los Angeles
Waste Category: Unspecified oil-containing waste
Disposal Method: DISCHARGE TO SEWER/POTW OR NPDES(WITH PRIOR STORAGE--WITH OR WITHOUT TREATMENT)
Tons: 0.89
Facility County: Orange

Year: 2007
Gepaid: CAL921835154
Contact: QUYEN VIET VU
Telephone: 7148366530
Mailing Name: Not reported
Mailing Address: 2330 W 1ST ST
Mailing City,St,Zip: SANTA ANA, CA 927033508
Gen County: Orange
TSD EPA ID: CAT080013352
TSD County: Los Angeles
Waste Category: Unspecified oil-containing waste
Disposal Method: OTHER RECOVERY OF RECLAMATION FOR REUSE INCLUDING ACID REGENERATION, ORGANICS RECOVERY ECT
Tons: 1.2
Facility County: Orange

Year: 2006
Gepaid: CAL921835154
Contact: QUYEN VIET VU
Telephone: 7148366530
Mailing Name: Not reported
Mailing Address: 2330 W 1ST ST
Mailing City,St,Zip: SANTA ANA, CA 927033508
Gen County: Orange
TSD EPA ID: CAT080013352
TSD County: Los Angeles
Waste Category: Unspecified oil-containing waste
Disposal Method: H13
Tons: 0.47
Facility County: Orange

Year: 2005
Gepaid: CAL921835154
Contact: QUYEN VIET VU
Telephone: 7148366530
Mailing Name: Not reported
Mailing Address: 2330 W 1ST ST
Mailing City,St,Zip: SANTA ANA, CA 927033508
Gen County: Orange
TSD EPA ID: CAT080013352
TSD County: Los Angeles
Waste Category: Unspecified oil-containing waste
Disposal Method: Not reported
Tons: 1.41
Facility County: Not reported

Map ID
Direction
Distance
Distance (ft.)Site

MAP FINDINGS

EDR ID Number

Database(s) EPA ID Number

AUTOMATIC TRANSMISSION SERVICE (Continued)

U001578148

[Click this hyperlink](#) while viewing on your computer to access
2 additional CA_HAZNET: record(s) in the EDR Site Report.

71 SANTA ANA AUTO TRANSMISSION
2330 W 1ST ST
SANTA ANA, CA 92703

RCRA-SQG 1004675713
FINDS CAR000076281
HAZNET

RCRA-SQG:

Date form received by agency: 03/14/2001

Facility name: SANTA ANA AUTO TRANSMISSION

Facility address: 2330 W 1ST ST

SANTA ANA, CA 92703

EPA ID: CAR000076281

Contact: QUYEN VU

Contact address: 2330 W 1ST ST

SANTA ANA, CA 92703

Contact country: US

Contact telephone: (714) 836-9152

Contact email: Not reported

EPA Region: 09

Classification: Small Small Quantity Generator

Description: Handler: generates more than 100 and less than 1000 kg of hazardous waste during any calendar month and accumulates less than 6000 kg of hazardous waste at any time; or generates 100 kg or less of hazardous waste during any calendar month, and accumulates more than 1000 kg of hazardous waste at any time

Owner/Operator Summary:

Owner/operator name: QUYEN VU

Owner/operator address: 2330 W 1ST ST
SANTA ANA, CA 92703

Owner/operator country: Not reported

Owner/operator telephone: (714) 836-9152

Legal status: Private

Owner/Operator Type: Owner

Owner/Op start date: Not reported

Owner/Op end date: Not reported

Handler Activities Summary:

U.S. importer of hazardous waste: No

Mixed waste (haz. and radioactive): No

Recycler of hazardous waste: No

Transporter of hazardous waste: No

Treater, storer or disposer of HW: No

Underground injection activity: No

On-site burner exemption: No

Furnace exemption: No

Used oil fuel burner: No

Used oil processor: No

User oil refiner: No

Used oil fuel marketer to burner: No

Used oil Specification marketer: No

Used oil transfer facility: No

Used oil transporter: No

Hazardous Waste Summary:

| Map ID Direction Distance Distance (ft.)Site | MAP FINDINGS | EDR ID Number | Database(s) | EPA ID Number |
|---|--------------|---------------|-------------|---------------|
|---|--------------|---------------|-------------|---------------|

| | | | | |
|---|--|------------|--|--|
| SANTA ANA AUTO TRANSMISSION (Continued) | | 1004675713 | | |
|---|--|------------|--|--|

| | |
|-------------|---------------------|
| Waste code: | D039 |
| Waste name: | TETRACHLOROETHYLENE |

| | |
|-------------------|---------------------|
| Violation Status: | No violations found |
|-------------------|---------------------|

FINDS:

| | |
|--------------|--------------|
| Registry ID: | 110002939063 |
|--------------|--------------|

Environmental Interest/Information System

RCRAInfo is a national information system that supports the Resource Conservation and Recovery Act (RCRA) program through the tracking of events and activities related to facilities that generate, transport, and treat, store, or dispose of hazardous waste. RCRAInfo allows RCRA program staff to track the notification, permit, compliance, and corrective action activities required under RCRA.

HAZNET:

| | |
|----------------------|---|
| Year: | 2002 |
| Gepaid: | CAR000076281 |
| Contact: | -- |
| Telephone: | 7148369152 |
| Mailing Name: | Not reported |
| Mailing Address: | 2330 W 1ST ST |
| Mailing City,St,Zip: | SANTA ANA, CA 927030000 |
| Gen County: | Orange |
| TSD EPA ID: | Not reported |
| TSD County: | Los Angeles |
| Waste Category: | Aqueous solution with total organic residues less than 10 percent |
| Disposal Method: | H01 |
| Tons: | 0.07 |
| Facility County: | Not reported |

| | |
|----------------------|---|
| Year: | 2001 |
| Gepaid: | CAR000076281 |
| Contact: | -- |
| Telephone: | 7148369152 |
| Mailing Name: | Not reported |
| Mailing Address: | 2330 W 1ST ST |
| Mailing City,St,Zip: | SANTA ANA, CA 927030000 |
| Gen County: | Orange |
| TSD EPA ID: | Not reported |
| TSD County: | Los Angeles |
| Waste Category: | Aqueous solution with total organic residues less than 10 percent |
| Disposal Method: | H01 |
| Tons: | 0.27 |
| Facility County: | Not reported |

| Map ID Direction Distance Distance (ft.)Site | MAP FINDINGS | EDR ID Number | Database(s) | EPA ID Number |
|---|--------------|---------------|-------------|---------------|
|---|--------------|---------------|-------------|---------------|

| | | | | |
|----|--|------|------------|-----|
| 71 | AUTOMATIC TRANSMISSION SERVICE 2330 1ST ST SANTA ANA, CA 92703 | LUST | S104163996 | N/A |
|----|--|------|------------|-----|

LUST REG 8:

| | |
|---------------------|----------------------------|
| Region: | 8 |
| County: | Orange |
| Regional Board: | Santa Ana Region |
| Facility Status: | Case Closed |
| Case Number: | 083001206T |
| Local Case Num: | Not reported |
| Case Type: | Soil only |
| Substance: | Waste Oil |
| Qty Leaked: | Not reported |
| Abate Method: | Not reported |
| Cross Street: | SULLIVAN |
| Enf Type: | None Taken |
| Funding: | Not reported |
| How Discovered: | Tank Closure |
| How Stopped: | Not reported |
| Leak Cause: | Corrosion |
| Leak Source: | Tank |
| Global ID: | T0605900942 |
| How Stopped Date: | 4/6/1989 |
| Enter Date: | 9/4/1989 |
| Review Date: | Not reported |
| Prelim Assess: | 7/21/1989 |
| Discover Date: | 4/6/1989 |
| Enforcement Date: | 1/1/1965 |
| Close Date: | 12/29/1989 |
| Workplan: | Not reported |
| Pollution Char: | Not reported |
| Remed Plan: | Not reported |
| Remed Action: | Not reported |
| Monitoring: | Not reported |
| Enter Date: | 9/4/1989 |
| GW Qualifies: | Not reported |
| Soil Qualifies: | Not reported |
| Operator: | Not reported |
| Facility Contact: | Not reported |
| Interim: | Yes |
| Oversite Program: | LUST |
| Latitude: | 33.74488611 |
| Longitude: | -117.8997195 |
| MTBE Date: | Not reported |
| Max MTBE GW: | Not reported |
| MTBE Concentration: | 0 |
| Max MTBE Soil: | Not reported |
| MTBE Fuel: | 0 |
| MTBE Tested: | Not Required to be Tested. |
| MTBE Class: | * |
| Staff: | NOM |
| Staff Initials: | JB |
| Lead Agency: | Local Agency |
| Local Agency: | Santa Ana, Orange County |
| Hydr Basin #: | COASTAL PLAIN OF ORA |
| Beneficial: | Not reported |
| Priority: | Not reported |
| Cleanup Fund Id: | Not reported |

| Map ID Direction Distance Distance (ft.)Site | MAP FINDINGS | EDR ID Number |
|---|--------------|---------------|
| | Database(s) | EPA ID Number |

AUTOMATIC TRANSMISSION SERVICE (Continued)

Work Suspended: Not reported
Summary: Not reported

S104163996

| | | | |
|----|--|------|-------------------|
| 71 | AUTOMATIC TRANSMISSION SERVICE 2330 W 1ST ST SANTA ANA, CA 92703 | LUST | S109284517 N/A |
|----|--|------|-------------------|

LUST:

| | |
|------------------------------------|---|
| Region: | STATE |
| Global Id: | T0605900942 |
| Latitude: | 33.7448819 |
| Longitude: | -117.899502 |
| Case Type: | LUST Cleanup Site |
| Status: | Completed - Case Closed |
| Status Date: | 1989-12-29 00:00:00 |
| Lead Agency: | SANTA ANA, CITY OF |
| Case Worker: | CC |
| Local Agency: | SANTA ANA, CITY OF |
| RB Case Number: | 083001206T |
| LOC Case Number: | Not reported |
| File Location: | Not reported |
| Potential Media Affect: | Soil |
| Potential Contaminants of Concern: | Waste Oil / Motor / Hydraulic / Lubricating |
| Site History: | Not reported |

[Click here to access the California GeoTracker records for this facility:](#)

LUST:

| | |
|--------------------|-------------------------|
| Global Id: | T0605900942 |
| Contact Type: | Local Agency Caseworker |
| Contact Name: | CHRISTOPHER CIRAULO |
| Organization Name: | SANTA ANA, CITY OF |
| Address: | 1439 S. BROADWAY |
| City: | SANTA ANA |
| Email: | cciraulo@santa-ana.org |
| Phone Number: | Not reported |

| | |
|--------------------|----------------------------------|
| Global Id: | T0605900942 |
| Contact Type: | Regional Board Caseworker |
| Contact Name: | NANCY OLSON-MARTIN |
| Organization Name: | SANTA ANA RWQCB (REGION 8) |
| Address: | 3737 MAIN STREET, SUITE 500 |
| City: | RIVERSIDE |
| Email: | nolson-martin@waterboards.ca.gov |
| Phone Number: | Not reported |

LUST:

| | |
|--------------|---------------------|
| Global Id: | T0605900942 |
| Action Type: | Other |
| Date: | 1950-01-01 00:00:00 |
| Action: | Leak Discovery |

| | |
|--------------|---------------------|
| Global Id: | T0605900942 |
| Action Type: | Other |
| Date: | 1950-01-01 00:00:00 |
| Action: | Leak Stopped |

| | |
|------------|-------------|
| Global Id: | T0605900942 |
|------------|-------------|

| Map ID Direction Distance Distance (ft.)Site | MAP FINDINGS | EDR ID Number |
|---|--------------|---------------|
| | Database(s) | EPA ID Number |

AUTOMATIC TRANSMISSION SERVICE (Continued)

Action Type: Other
Date: 1950-01-01 00:00:00
Action: Leak Reported

S109284517

| | | | |
|----|---|-----------------------------|----------------------------|
| 71 | MEKONG PRINTING 2421 W FIRST ST SANTA ANA, CA 92703 | RCRA-SQG FINDS HAZNET | 1000857833 CAD983672817 |
|----|---|-----------------------------|----------------------------|

RCRA-SQG:

Date form received by agency: 08/10/1993
Facility name: MEKONG PRINTING
Facility address: 2421 W FIRST ST
SANTA ANA, CA 92703
EPA ID: CAD983672817
Mailing address: W FIRST ST
SANTA ANA, CA 92703
Contact: HOAN TRUONG
Contact address: 2421 W FIRST ST
SANTA ANA, CA 92703
Contact country: US
Contact telephone: (714) 558-9595
Contact email: Not reported
EPA Region: 09
Classification: Small Small Quantity Generator
Description: Handler: generates more than 100 and less than 1000 kg of hazardous waste during any calendar month and accumulates less than 6000 kg of hazardous waste at any time; or generates 100 kg or less of hazardous waste during any calendar month, and accumulates more than 1000 kg of hazardous waste at any time

Owner/Operator Summary:

Owner/operator name: MEKONG PRINTING INC
Owner/operator address: 8801 MONTEREY CIR
WESTMINSTER, CA 92683
Owner/operator country: Not reported
Owner/operator telephone: (714) 891-4196
Legal status: Private
Owner/Operator Type: Owner
Owner/Op start date: Not reported
Owner/Op end date: Not reported

Handler Activities Summary:

| | |
|-------------------------------------|----|
| U.S. importer of hazardous waste: | No |
| Mixed waste (haz. and radioactive): | No |
| Recycler of hazardous waste: | No |
| Transporter of hazardous waste: | No |
| Treater, storer or disposer of HW: | No |
| Underground injection activity: | No |
| On-site burner exemption: | No |
| Furnace exemption: | No |
| Used oil fuel burner: | No |
| Used oil processor: | No |
| User oil refiner: | No |
| Used oil fuel marketer to burner: | No |
| Used oil Specification marketer: | No |
| Used oil transfer facility: | No |

Map ID
Direction
Distance
Distance (ft.)Site

MAP FINDINGS

EDR ID Number
Database(s)
EPA ID Number

MEKONG PRINTING (Continued) 1000857833

Used oil transporter: No

Violation Status: No violations found

FINDS:

Registry ID: 110002902556

Environmental Interest/Information System

California Hazardous Waste Tracking System - Datamart (HWTS-DATAMART) provides California with information on hazardous waste shipments for generators, transporters, and treatment, storage, and disposal facilities.

RCRAInfo is a national information system that supports the Resource Conservation and Recovery Act (RCRA) program through the tracking of events and activities related to facilities that generate, transport, and treat, store, or dispose of hazardous waste. RCRAInfo allows RCRA program staff to track the notification, permit, compliance, and corrective action activities required under RCRA.

HAZNET:

Year: 2009
Gepaid: CAD983672817
Contact: TRUONG, HOAN
Telephone: Not reported
Mailing Name: Not reported
Mailing Address: 2421 W 1ST ST
Mailing City,St,Zip: SANTA ANA, CA 927030000
Gen County: Orange
TSD EPA ID: CAD093459485
TSD County: Fresno
Waste Category: Unspecified solvent mixture
Disposal Method: STORAGE, BULKING, AND/OR TRANSFER OFF SITE--NO TREATMENT/RECOVERY (H010-H129) OR (H131-H135)
Tons: 0.162
Facility County: Orange

Year: 2009
Gepaid: CAD983672817
Contact: TRUONG, HOAN
Telephone: Not reported
Mailing Name: Not reported
Mailing Address: 2421 W 1ST ST
Mailing City,St,Zip: SANTA ANA, CA 927030000
Gen County: Orange
TSD EPA ID: TXD077603371
TSD County: 99
Waste Category: Liquids with halogenated organic compounds >= 1,000 Mg./L
Disposal Method: FUEL BLENDING PRIOR TO ENERGY RECOVERY AT ANOTHER SITE
Tons: 0.45
Facility County: Orange

Year: 2009
Gepaid: CAD983672817
Contact: TRUONG, HOAN

Map ID
Direction
Distance
Distance (ft.)Site

MAP FINDINGS

EDR ID Number
Database(s)
EPA ID Number

MEKONG PRINTING (Continued) 1000857833

Telephone: Not reported
Mailing Name: Not reported
Mailing Address: 2421 W 1ST ST
Mailing City,St,Zip: SANTA ANA, CA 927030000
Gen County: Orange
TSD EPA ID: TXD077603371
TSD County: 99
Waste Category: Unspecified solvent mixture
Disposal Method: FUEL BLENDING PRIOR TO ENERGY RECOVERY AT ANOTHER SITE
Tons: 0.175
Facility County: Orange

Year: 2008
Gepaid: CAD983672817
Contact: TRUONG, HOAN
Telephone: --
Mailing Name: Not reported
Mailing Address: 2421 W 1ST ST
Mailing City,St,Zip: SANTA ANA, CA 927030000
Gen County: Orange
TSD EPA ID: CAD093459485
TSD County: Fresno
Waste Category: Unspecified solvent mixture
Disposal Method: STORAGE, BULKING, AND/OR TRANSFER OFF SITE--NO TREATMENT/RECOVERY (H010-H129) OR (H131-H135)
Tons: 0.008
Facility County: Orange

Year: 2008
Gepaid: CAD983672817
Contact: TRUONG, HOAN
Telephone: --
Mailing Name: Not reported
Mailing Address: 2421 W 1ST ST
Mailing City,St,Zip: SANTA ANA, CA 927030000
Gen County: Orange
TSD EPA ID: CAT000613976
TSD County: Orange
Waste Category: Liquids with halogenated organic compounds >= 1,000 Mg./L
Disposal Method: STORAGE, BULKING, AND/OR TRANSFER OFF SITE--NO TREATMENT/RECOVERY (H010-H129) OR (H131-H135)
Tons: 0.1251
Facility County: Orange

[Click this hyperlink](#) while viewing on your computer to access 22 additional CA_HAZNET: record(s) in the EDR Site Report.

71 FORMER UST 2501-2509 W. 1ST ST SANTA ANA, CA 92707 LUST S105960701 N/A

LUST:
Region: STATE
Global Id: T0605999131
Latitude: 33.7453561
Longitude: -117.9031626
Case Type: LUST Cleanup Site
Status: Completed - Case Closed

Map ID
Direction
Distance
Distance (ft.)Site

MAP FINDINGS

EDR ID Number

Database(s) EPA ID Number

FORMER UST (Continued)

S105960701

Status Date: 2000-08-23 00:00:00
Lead Agency: SANTA ANA, CITY OF
Case Worker: CC
Local Agency: SANTA ANA, CITY OF
RB Case Number: 083003770T
LOC Case Number: Not reported
File Location: Not reported
Potential Media Affect: Soil
Potential Contaminants of Concern: Gasoline
Site History: Not reported

[Click here to access the California GeoTracker records for this facility:](#)

LUST:

Global Id: T0605999131
Contact Type: Local Agency Caseworker
Contact Name: CHRISTOPHER CIRAULO
Organization Name: SANTA ANA, CITY OF
Address: 1439 S. BROADWAY
City: SANTA ANA
Email: cciraulo@santa-ana.org
Phone Number: Not reported

Global Id: T0605999131
Contact Type: Regional Board Caseworker
Contact Name: ROSE SCOTT
Organization Name: SANTA ANA RWQCB (REGION 8)
Address: 3737 MAIN STREET, SUITE 500
City: RIVERSIDE
Email: rscott@waterboards.ca.gov
Phone Number: 9517824130

LUST:

Global Id: T0605999131
Action Type: Other
Date: 1950-01-01 00:00:00
Action: Leak Reported

Global Id: T0605999131
Action Type: ENFORCEMENT
Date: 2000-08-23 00:00:00
Action: Closure/No Further Action Letter

LUST REG 8:

Region: 8
County: Orange
Regional Board: Santa Ana Region
Facility Status: Case Closed
Case Number: 083003770T
Local Case Num: Not reported
Case Type: Soil only
Substance: Gasoline
Qty Leaked: Not reported
Abate Method: Not reported
Cross Street: Not reported
Enf Type: CLOS

Map ID
Direction
Distance
Distance (ft.)Site

MAP FINDINGS

EDR ID Number

Database(s) EPA ID Number

FORMER UST (Continued)

S105960701

Funding: Not reported
How Discovered: Not reported
How Stopped: Not reported
Leak Cause: Not reported
Leak Source: Not reported
Global ID: T0605999131
How Stopped Date: Not reported
Enter Date: 8/28/2000
Review Date: 8/8/2000
Prelim Assess: Not reported
Discover Date: Not reported
Enforcement Date: Not reported
Close Date: 8/23/2000
Workplan: Not reported
Pollution Char: Not reported
Remed Plan: Not reported
Remed Action: Not reported
Monitoring: Not reported
Enter Date: 8/28/2000
GW Qualifies: Not reported
Soil Qualifies: Not reported
Operator: Not reported
Facility Contact: Not reported
Interim: Not reported
Oversite Program: LUST
Latitude: 33.7453
Longitude: -117.902764
MTBE Date: Not reported
Max MTBE GW: Not reported
MTBE Concentration: 0
Max MTBE Soil: Not reported
MTBE Fuel: 1
MTBE Tested: Site NOT Tested for MTBE.Includes Unknown and Not Analyzed.
MTBE Class: +
Staff: RS
Staff Initials: JB
Lead Agency: Local Agency
Local Agency: Santa Ana, Orange County
Hydr Basin #: COASTAL PLAIN OF ORA
Beneficial: Not reported
Priority: Not reported
Cleanup Fund Id: Not reported
Work Suspended: No
Summary: Not reported

72

CONTINENTAL BAKING CO.
1506 W 1ST ST
SANTA ANA, CA 92703

CA FID UST S101589135
SWEEPS UST N/A

CA FID UST:

Facility ID: 30001510
Regulated By: UTNKA
Regulated ID: 00002484
Cortese Code: Not reported
SIC Code: Not reported
Facility Phone: 7145589819
Mail To: Not reported
Mailing Address: 2801 S TOWNE AVE

| Map ID | Direction | Distance | Distance (ft.)Site | Database(s) | EDR ID Number | EPA ID Number |
|--------|-----------|----------|--------------------|-------------|---------------|---------------|
|--------|-----------|----------|--------------------|-------------|---------------|---------------|

CONTINENTAL BAKING CO. (Continued)

S101589135

Mailing Address 2: Not reported
Mailing City,St,Zip: SANTA ANA 92703
Contact: Not reported
Contact Phone: Not reported
DUNS Number: Not reported
NPDES Number: Not reported
EPA ID: Not reported
Comments: Not reported
Status: Active

SWEEPS UST:

Status: A
Comp Number: 264
Number: 1
Board Of Equalization: Not reported
Ref Date: 04-23-92
Act Date: 04-23-92
Created Date: 07-31-88
Tank Status: A
Owner Tank Id: UNKNOWN
Swrcb Tank Id: 30-020-000264-000001
Actv Date: 04-23-92
Capacity: 12000
Tank Use: M.V. FUEL
Stg: P
Content: DIESEL
Number Of Tanks: 1

72 ITT CONTINENTAL BAKING CO., IN
1506 W 1ST ST
SANTA ANA, CA 92703

HIST UST U001578156
N/A

HIST UST:

Region: STATE
Facility ID: 00000002484
Facility Type: Other
Other Type: BAKERY
Total Tanks: 0001
Contact Name: RICK GRETH
Telephone: 2137533521
Owner Name: ITT CONTINENTAL BAKING CO.,INC
Owner Address: 6007 S. ST ANDREWS PLACE
Owner City,St,Zip: LOS ANGELES, CA 90047

Tank Num: 001
Container Num: 006
Year Installed: Not reported
Tank Capacity: 00007500
Tank Used for: PRODUCT
Type of Fuel: DIESEL
Tank Construction: Not reported
Leak Detection: Stock Inventor

| Map ID | Direction | Distance | Distance (ft.)Site | Database(s) | EDR ID Number | EPA ID Number |
|--------|-----------|----------|--------------------|-------------|---------------|---------------|
|--------|-----------|----------|--------------------|-------------|---------------|---------------|

73 COMMUNITY CLINIC OF O C
2000 W WALNUT
SANTA ANA, CA 92703

RCRA-SQG 1000818816
FINDS CAD983647298
HAZNET

RCRA-SQG:

Date form received by agency: 08/31/1992

Facility name: COMMUNITY CLINIC OF O C
Facility address: 2000 W WALNUT
SANTA ANA, CA 92703

EPA ID: CAD983647298
Contact: DAVID MORI

Contact address: 101 THE CITY DR
ORANGE, CA 92668

Contact country: US
Contact telephone: (714) 634-6738

Contact email: Not reported

EPA Region: 09

Classification: Small Small Quantity Generator

Description: Handler: generates more than 100 and less than 1000 kg of hazardous waste during any calendar month and accumulates less than 6000 kg of hazardous waste at any time; or generates 100 kg or less of hazardous waste during any calendar month, and accumulates more than 1000 kg of hazardous waste at any time

Owner/Operator Summary:

Owner/operator name: ORANGE COUNTY OF
Owner/operator address: 515 N SYCAMORE
SANTA ANA, CA 92701

Owner/operator country: Not reported
Owner/operator telephone: (714) 834-4722

Legal status: County

Owner/Operator Type: Owner

Owner/Op start date: Not reported

Owner/Op end date: Not reported

Handler Activities Summary:

U.S. importer of hazardous waste: No
Mixed waste (haz. and radioactive): No
Recycler of hazardous waste: No
Transporter of hazardous waste: No
Treater, storer or disposer of HW: No
Underground injection activity: No
On-site burner exemption: No
Furnace exemption: No
Used oil fuel burner: No
Used oil processor: No
User oil refiner: No
Used oil fuel marketer to burner: No
Used oil Specification marketer: No
Used oil transfer facility: No
Used oil transporter: No

Violation Status: No violations found

FINDS:

Registry ID: 110002883880

Environmental Interest/Information System

Map ID
Direction
Distance
Distance (ft.)Site

MAP FINDINGS

EDR ID Number

Database(s) EPA ID Number

COMMUNITY CLINIC OF O C (Continued)

1000818816

RCRAInfo is a national information system that supports the Resource Conservation and Recovery Act (RCRA) program through the tracking of events and activities related to facilities that generate, transport, and treat, store, or dispose of hazardous waste. RCRAInfo allows RCRA program staff to track the notification, permit, compliance, and corrective action activities required under RCRA.

HAZNET:

Year: 1993
Gepaid: CAD983647298
Contact: ORANGE COUNTY OF
Telephone: 7148344722
Mailing Name: Not reported
Mailing Address: 2000 W WALNUT
Mailing City,St,Zip: SANTA ANA, CA 927030000
Gen County: Orange
TSD EPA ID: CAD070148432
TSD County: 1
Waste Category: Metal sludge (Alkaline solution (pH >= 12.5) with metals)
Disposal Method: Not reported
Tons: .0300
Facility County: Orange

Year: 1993
Gepaid: CAD983647298
Contact: ORANGE COUNTY OF
Telephone: 7148344722
Mailing Name: Not reported
Mailing Address: 2000 W WALNUT
Mailing City,St,Zip: SANTA ANA, CA 927030000
Gen County: Orange
TSD EPA ID: CAD070148432
TSD County: 1
Waste Category: Not reported
Disposal Method: Not reported
Tons: .0000
Facility County: Orange

73

CHARGER #10
2002 W 1ST ST
SANTA ANA, CA 92703

HIST UST U001578151
SWEEPS UST N/A

HIST UST:

Region: STATE
Facility ID: 00000043938
Facility Type: Gas Station
Other Type: Not reported
Total Tanks: 0004
Contact Name: A.S. SWAIN
Telephone: 7148359700
Owner Name: WILLIAM AND BARBARA WRIGHT
Owner Address: 8681 N. MAGNOLIA
Owner City,St,Zip: SANTEE, CA 92071

Tank Num: 001
Container Num: 1

Map ID
Direction
Distance
Distance (ft.)Site

MAP FINDINGS

EDR ID Number

Database(s) EPA ID Number

CHARGER #10 (Continued)

U001578151

Year Installed: Not reported
Tank Capacity: 00010000
Tank Used for: PRODUCT
Type of Fuel: UNLEADED
Tank Construction: Not reported
Leak Detection: Visual, Stock Inventor

Tank Num: 002
Container Num: 2
Year Installed: Not reported
Tank Capacity: 00010000
Tank Used for: PRODUCT
Type of Fuel: REGULAR
Tank Construction: Not reported
Leak Detection: Visual, Stock Inventor

Tank Num: 003
Container Num: 3
Year Installed: Not reported
Tank Capacity: 00010000
Tank Used for: PRODUCT
Type of Fuel: PREMIUM
Tank Construction: Not reported
Leak Detection: Visual, Stock Inventor

Tank Num: 004
Container Num: 4
Year Installed: Not reported
Tank Capacity: 00010000
Tank Used for: PRODUCT
Type of Fuel: DIESEL
Tank Construction: Not reported
Leak Detection: Visual, Stock Inventor

SWEEPS UST:

Status: Not reported
Comp Number: 265
Number: Not reported
Board Of Equalization: 44-016872
Ref Date: Not reported
Act Date: Not reported
Created Date: Not reported
Tank Status: Not reported
Owner Tank Id: Not reported
Swrcb Tank Id: 30-020-000265-000001
Actv Date: Not reported
Capacity: 10000
Tank Use: M.V. FUEL
Stg: PRODUCT
Content: DIESEL
Number Of Tanks: 5

Status: Not reported
Comp Number: 265
Number: Not reported
Board Of Equalization: 44-016872
Ref Date: Not reported

Map ID
Direction
Distance
Distance (ft.)Site

MAP FINDINGS

EDR ID Number

Database(s) EPA ID Number

CHARGER #10 (Continued)

U001578151

Act Date: Not reported
Created Date: Not reported
Tank Status: Not reported
Owner Tank Id: Not reported
Swrcb Tank Id: 30-020-000265-000002
Actv Date: Not reported
Capacity: 10000
Tank Use: M.V. FUEL
Stg: PRODUCT
Content: REG UNLEADED
Number Of Tanks: Not reported

Status: Not reported
Comp Number: 265
Number: Not reported
Board Of Equalization: 44-016872
Ref Date: Not reported
Act Date: Not reported
Created Date: Not reported
Tank Status: Not reported
Owner Tank Id: Not reported
Swrcb Tank Id: 30-020-000265-000003
Actv Date: Not reported
Capacity: 10000
Tank Use: M.V. FUEL
Stg: PRODUCT
Content: REG UNLEADED
Number Of Tanks: Not reported

Status: Not reported
Comp Number: 265
Number: Not reported
Board Of Equalization: 44-016872
Ref Date: Not reported
Act Date: Not reported
Created Date: Not reported
Tank Status: Not reported
Owner Tank Id: Not reported
Swrcb Tank Id: 30-020-000265-000004
Actv Date: Not reported
Capacity: 10000
Tank Use: M.V. FUEL
Stg: PRODUCT
Content: LEADED
Number Of Tanks: Not reported

Status: Not reported
Comp Number: 265
Number: Not reported
Board Of Equalization: 44-016872
Ref Date: Not reported
Act Date: Not reported
Created Date: Not reported
Tank Status: Not reported
Owner Tank Id: Not reported
Swrcb Tank Id: 30-020-000265-000005
Actv Date: Not reported

Map ID
Direction
Distance
Distance (ft.)Site

MAP FINDINGS

EDR ID Number

Database(s) EPA ID Number

CHARGER #10 (Continued)

U001578151

Capacity: 550
Tank Use: OIL
Stg: WASTE
Content: WASTE OIL
Number Of Tanks: Not reported

74

DEL RAY CHROME
218 S CENTER ST
SANTA ANA, CA 92703

RCRA-SQG 1000129525
FINDS CAD982525495
HAZNET

RCRA-SQG:

Date form received by agency: 05/24/1989
Facility name: DEL RAY CHROME
Facility address: 218 S CENTER ST
SANTA ANA, CA 92703
EPA ID: CAD982525495
Mailing address: S CENTER ST
SANTA ANA, CA 92703
Contact: ENVIRONMENTAL MANAGER
Contact address: 218 S CENTER ST
SANTA ANA, CA 92703
Contact country: US
Contact telephone: (714) 541-5820
Contact email: Not reported
EPA Region: 09
Classification: Small Small Quantity Generator
Description: Handler: generates more than 100 and less than 1000 kg of hazardous waste during any calendar month and accumulates less than 6000 kg of hazardous waste at any time; or generates 100 kg or less of hazardous waste during any calendar month, and accumulates more than 1000 kg of hazardous waste at any time

Owner/Operator Summary:

Owner/operator name: ALFREDO REYNALDO
Owner/operator address: NOT REQUIRED
NOT REQUIRED, ME 99999
Owner/operator country: Not reported
Owner/operator telephone: (415) 555-1212
Legal status: Private
Owner/Operator Type: Owner
Owner/Op start date: Not reported
Owner/Op end date: Not reported

Owner/operator name: NOT REQUIRED
Owner/operator address: NOT REQUIRED
NOT REQUIRED, ME 99999
Owner/operator country: Not reported
Owner/operator telephone: (415) 555-1212
Legal status: Private
Owner/Operator Type: Operator
Owner/Op start date: Not reported
Owner/Op end date: Not reported

Handler Activities Summary:

U.S. importer of hazardous waste: No
Mixed waste (haz. and radioactive): No
Recycler of hazardous waste: No

| Map ID Direction Distance Distance (ft.)Site | MAP FINDINGS | EDR ID Number |
|---|--------------|---------------|
| | Database(s) | EPA ID Number |

| | |
|----------------------------|------------|
| DEL RAY CHROME (Continued) | 1000129525 |
|----------------------------|------------|

| | |
|------------------------------------|----|
| Transporter of hazardous waste: | No |
| Treater, storer or disposer of HW: | No |
| Underground injection activity: | No |
| On-site burner exemption: | No |
| Furnace exemption: | No |
| Used oil fuel burner: | No |
| Used oil processor: | No |
| User oil refiner: | No |
| Used oil fuel marketer to burner: | No |
| Used oil Specification marketer: | No |
| Used oil transfer facility: | No |
| Used oil transporter: | No |

| | |
|-------------------|---------------------|
| Violation Status: | No violations found |
|-------------------|---------------------|

FINDS:

| | |
|--------------|--------------|
| Registry ID: | 110002842620 |
|--------------|--------------|

Environmental Interest/Information System

California Hazardous Waste Tracking System - Datamart (HWTS-DATAMART) provides California with information on hazardous waste shipments for generators, transporters, and treatment, storage, and disposal facilities.

RCRAInfo is a national information system that supports the Resource Conservation and Recovery Act (RCRA) program through the tracking of events and activities related to facilities that generate, transport, and treat, store, or dispose of hazardous waste. RCRAInfo allows RCRA program staff to track the notification, permit, compliance, and corrective action activities required under RCRA.

HAZNET:

| | |
|----------------------|------------------------------|
| Year: | 2003 |
| Gepaid: | CAC002562990 |
| Contact: | FRED VUITTENET/PRES |
| Telephone: | 7146975198 |
| Mailing Name: | Not reported |
| Mailing Address: | 218 S CENTER ST |
| Mailing City,St,Zip: | SANTA ANA, CA 92703 |
| Gen County: | Orange |
| TSD EPA ID: | AZD009015389 |
| TSD County: | Orange |
| Waste Category: | Unspecified aqueous solution |
| Disposal Method: | D80 |
| Tons: | 1.37 |
| Facility County: | Orange |

| | |
|----------------------|---------------------|
| Year: | 2003 |
| Gepaid: | CAC002562990 |
| Contact: | FRED VUITTENET/PRES |
| Telephone: | 7146975198 |
| Mailing Name: | Not reported |
| Mailing Address: | 218 S CENTER ST |
| Mailing City,St,Zip: | SANTA ANA, CA 92703 |
| Gen County: | Orange |

| Map ID Direction Distance Distance (ft.)Site | MAP FINDINGS | EDR ID Number |
|---|--------------|---------------|
| | Database(s) | EPA ID Number |

| | |
|----------------------------|------------|
| DEL RAY CHROME (Continued) | 1000129525 |
|----------------------------|------------|

| | |
|------------------|-------------------------------|
| TSD EPA ID: | CAD008488025 |
| TSD County: | Orange |
| Waste Category: | Unspecified alkaline solution |
| Disposal Method: | R01 |
| Tons: | 1.37 |
| Facility County: | Orange |

| | |
|----------------------|----------------------------------|
| Year: | 2003 |
| Gepaid: | CAC002562990 |
| Contact: | FRED VUITTENET/PRES |
| Telephone: | 7146975198 |
| Mailing Name: | Not reported |
| Mailing Address: | 218 S CENTER ST |
| Mailing City,St,Zip: | SANTA ANA, CA 92703 |
| Gen County: | Orange |
| TSD EPA ID: | CAD008488025 |
| TSD County: | Orange |
| Waste Category: | Liquids with nickel >= 134 Mg./L |
| Disposal Method: | R01 |
| Tons: | 0.83 |
| Facility County: | Orange |

| | |
|----------------------|----------------------------------|
| Year: | 2003 |
| Gepaid: | CAC002562990 |
| Contact: | FRED VUITTENET/PRES |
| Telephone: | 7146975198 |
| Mailing Name: | Not reported |
| Mailing Address: | 218 S CENTER ST |
| Mailing City,St,Zip: | SANTA ANA, CA 92703 |
| Gen County: | Orange |
| TSD EPA ID: | CAD008488025 |
| TSD County: | Orange |
| Waste Category: | Liquids with pH <= 2 with metals |
| Disposal Method: | R01 |
| Tons: | 3 |
| Facility County: | Orange |

| | |
|----------------------|-----------------------------|
| Year: | 2003 |
| Gepaid: | CAD982525495 |
| Contact: | F VUITTONET & J T SAENZ |
| Telephone: | 7145415820 |
| Mailing Name: | Not reported |
| Mailing Address: | 218 S CENTER ST |
| Mailing City,St,Zip: | SANTA ANA, CA 927034302 |
| Gen County: | Orange |
| TSD EPA ID: | NVT330010000 |
| TSD County: | Orange |
| Waste Category: | Other inorganic solid waste |
| Disposal Method: | D80 |
| Tons: | 33.71 |
| Facility County: | Orange |

[Click this hyperlink](#) while viewing on your computer to access 20 additional CA_HAZNET: record(s) in the EDR Site Report.

Map ID
Direction
Distance
Distance (ft.)Site

MAP FINDINGS

EDR ID Number
Database(s)
EPA ID Number

74 CITY OF SANTA ANA CORPORATE YARD
215 SOUTH CENTER STREET
SANTA ANA, CA

SWF/LF S109167803
N/A

SWF/LF (SWIS):
Region: STATE
Facility ID: 30-AB-0413
Lat/Long: 33.74451 / -117.8975
Owner Name: City of Sanat Ana Corporate Yard
Owner Telephone: 7146475420
Owner Address: Francisco Gutierrez, Director
Owner Address2: 20 Civic Center Plaza, M17
Owner City,St,Zip: Santa Ana, CA 92701
Operator: City of Santa Ana, Corporate Yard
Operator Phone: 7146475420
Operator Address: Francisco Gutierrez, Director
Operator Address2: 20 Civic Center Plaza, M17
Operator City,St,Zip: Santa Ana, CA 92701
Operator's Status: Active
Permit Date: 6/12/2008
Permit Status: Notification
Permitted Acreage: Tons/year
Activity: Limited Volume Transfer Operation
Regulation Status: Notification
Landuse Name: Residential,Industrial,Commercial
GIS Source: Map
Category: Transfer/Processing
Unit Number: 01
Inspection Frequency: Annual
Accepted Waste: Construction/demolition,Green Materials,Mixed municipal
Closure Date: Not reported
Closure Type: Not reported
Disposal Acreage: 0.3
SWIS Num: 30-AB-0413
Waste Discharge Requirement Num: Not reported
Program Type: Not reported
Permitted Throughput with Units: Not reported
Actual Throughput with Units: 10
Permitted Capacity with Units: Tons/day
Remaining Capacity: Not reported
Remaining Capacity with Units: 2600

74 215 S CENTER ST
SANTA ANA, CA 92703

AST A100336863
N/A

AST:
Owner: SANTA ANA CITY YARD
Total Gallons: 1,320
Certified Unified Program Agencies: Orange

Map ID
Direction
Distance
Distance (ft.)Site

MAP FINDINGS

EDR ID Number
Database(s)
EPA ID Number

74 SANTA ANA CITY OF
215 S CENTER ST BLDG A
SANTA ANA, CA 92703

RCRA-SQG FINDS HAZNET 1000985157
CAR000002683

RCRA-SQG:
Date form received by agency: 05/10/1995
Facility name: SANTA ANA CITY OF
Facility address: 215 S CENTER ST BLDG A
SANTA ANA, CA 92703
EPA ID: CAR000002683
Mailing address: S CENTER ST BLDG A
SANTA ANA, CA 92703
Contact: JAMES REEVES
Contact address: 215 S CENTER ST BLDG A
SANTA ANA, CA 92703
Contact country: US
Contact telephone: (714) 647-3396
Contact email: Not reported
EPA Region: 09
Classification: Small Small Quantity Generator
Description: Handler: generates more than 100 and less than 1000 kg of hazardous waste during any calendar month and accumulates less than 6000 kg of hazardous waste at any time; or generates 100 kg or less of hazardous waste during any calendar month, and accumulates more than 1000 kg of hazardous waste at any time

Owner/Operator Summary:
Owner/operator name: SANTA ANA CITY OF
Owner/operator address: 215 S CENTER ST
SANTA ANA, CA 92703
Owner/operator country: Not reported
Owner/operator telephone: (714) 647-3359
Legal status: Municipal
Owner/Operator Type: Owner
Owner/Op start date: Not reported
Owner/Op end date: Not reported

Handler Activities Summary:
U.S. importer of hazardous waste: No
Mixed waste (haz. and radioactive): No
Recycler of hazardous waste: No
Transporter of hazardous waste: No
Treater, storer or disposer of HW: No
Underground injection activity: No
On-site burner exemption: No
Furnace exemption: No
Used oil fuel burner: No
Used oil processor: No
User oil refiner: No
Used oil fuel marketer to burner: No
Used oil Specification marketer: No
Used oil transfer facility: No
Used oil transporter: No

Violation Status: No violations found

FINDS:

Registry ID: 110002905991

Map ID
Direction
Distance
Distance (ft.)Site

MAP FINDINGS

EDR ID Number
Database(s)
EPA ID Number

SANTA ANA CITY OF (Continued) 1000985157

Environmental Interest/Information System
California Hazardous Waste Tracking System - Datamart (HWTS-DATAMART)
provides California with information on hazardous waste shipments for
generators, transporters, and treatment, storage, and disposal
facilities.

RCRAInfo is a national information system that supports the Resource
Conservation and Recovery Act (RCRA) program through the tracking of
events and activities related to facilities that generate, transport,
and treat, store, or dispose of hazardous waste. RCRAInfo allows RCRA
program staff to track the notification, permit, compliance, and
corrective action activities required under RCRA.

HAZNET:
Year: 2009
Gepaid: CAR000002683
Contact: CITY OF SANTA ANA CORP YARD
Telephone: 7146473348
Mailing Name: Not reported
Mailing Address: 215 S CENTER BLDG J
Mailing City,St,Zip: SANTA ANA, CA 927030000
Gen County: Orange
TSD EPA ID: NVT330010000
TSD County: 99
Waste Category: Latex waste
Disposal Method: OTHER RECOVERY OF RECLAMATION FOR REUSE INCLUDING ACID REGENERATION,
ORGANICS RECOVERY ECT
Tons: 0.6
Facility County: Orange

Year: 2009
Gepaid: CAR000002683
Contact: CITY OF SANTA ANA CORP YARD
Telephone: 7146473348
Mailing Name: Not reported
Mailing Address: 215 S CENTER BLDG J
Mailing City,St,Zip: SANTA ANA, CA 927030000
Gen County: Orange
TSD EPA ID: ARD981057870
TSD County: 99
Waste Category: Other organic solids
Disposal Method: FUEL BLENDING PRIOR TO ENERGY RECOVERY AT ANOTHER SITE
Tons: 0.1625
Facility County: Orange

Year: 2009
Gepaid: CAR000002683
Contact: CITY OF SANTA ANA CORP YARD
Telephone: 7146473348
Mailing Name: Not reported
Mailing Address: 215 S CENTER BLDG J
Mailing City,St,Zip: SANTA ANA, CA 927030000
Gen County: Orange
TSD EPA ID: CAD028409019
TSD County: Los Angeles
Waste Category: Off-specification, aged or surplus organics

Map ID
Direction
Distance
Distance (ft.)Site

MAP FINDINGS

EDR ID Number
Database(s)
EPA ID Number

SANTA ANA CITY OF (Continued) 1000985157

Disposal Method: STORAGE, BULKING, AND/OR TRANSFER OFF SITE--NO TREATMENT/RECOVERY
(H010-H129) OR (H131-H135)
Tons: 0.25
Facility County: Orange
Year: 2009
Gepaid: CAR000002683
Contact: CITY OF SANTA ANA CORP YARD
Telephone: 7146473348
Mailing Name: Not reported
Mailing Address: 215 S CENTER BLDG J
Mailing City,St,Zip: SANTA ANA, CA 927030000
Gen County: Orange
TSD EPA ID: CAT080013352
TSD County: Los Angeles
Waste Category: Waste oil and mixed oil
Disposal Method: OTHER RECOVERY OF RECLAMATION FOR REUSE INCLUDING ACID REGENERATION,
ORGANICS RECOVERY ECT
Tons: 3.648
Facility County: Orange

Year: 2009
Gepaid: CAR000002683
Contact: CITY OF SANTA ANA CORP YARD
Telephone: 7146473348
Mailing Name: Not reported
Mailing Address: 215 S CENTER BLDG J
Mailing City,St,Zip: SANTA ANA, CA 927030000
Gen County: Orange
TSD EPA ID: NVT330010000
TSD County: 99
Waste Category: Off-specification, aged or surplus inorganics
Disposal Method: OTHER RECOVERY OF RECLAMATION FOR REUSE INCLUDING ACID REGENERATION,
ORGANICS RECOVERY ECT
Tons: 0.22935
Facility County: Orange

[Click this hyperlink](#) while viewing on your computer to access
102 additional CA_HAZNET: record(s) in the EDR Site Report.

74 CITY OF SANTA ANA CORPORATE YARD UST U003781952
215 S. CENTER ST. N/A
SANTA ANA, CA 92703
UST:
Facility ID: 8787
Latitude: 33.74422
Longitude: -117.89813

| Map ID Direction Distance Distance (ft.)Site | MAP FINDINGS | Database(s) | EDR ID Number EPA ID Number |
|--|--|-----------------------------|--------------------------------|
| 74 | BEST BODY SHOP 2220 W FIRST ST SANTA ANA, CA 92703 | RCRA-SQG FINDS HAZNET | 1000391162 CAD981423197 |
| <p>RCRA-SQG:</p> <p>Date form received by agency: 09/01/1996</p> <p>Facility name: BEST BODY SHOP</p> <p>Facility address: 2220 W FIRST ST SANTA ANA, CA 92703</p> <p>EPA ID: CAD981423197</p> <p>Contact: Not reported</p> <p>Contact address: Not reported</p> <p>Contact country: Not reported</p> <p>Contact telephone: Not reported</p> <p>Contact email: Not reported</p> <p>EPA Region: 09</p> <p>Classification: Small Small Quantity Generator</p> <p>Description: Handler: generates more than 100 and less than 1000 kg of hazardous waste during any calendar month and accumulates less than 6000 kg of hazardous waste at any time; or generates 100 kg or less of hazardous waste during any calendar month, and accumulates more than 1000 kg of hazardous waste at any time</p> <p>Owner/Operator Summary:</p> <p>Owner/operator name: UI H LEE</p> <p>Owner/operator address: NOT REQUIRED NOT REQUIRED, ME 99999</p> <p>Owner/operator country: Not reported</p> <p>Owner/operator telephone: (415) 555-1212</p> <p>Legal status: Private</p> <p>Owner/Operator Type: Owner</p> <p>Owner/Op start date: Not reported</p> <p>Owner/Op end date: Not reported</p> <p>Owner/operator name: NOT REQUIRED</p> <p>Owner/operator address: NOT REQUIRED NOT REQUIRED, ME 99999</p> <p>Owner/operator country: Not reported</p> <p>Owner/operator telephone: (415) 555-1212</p> <p>Legal status: Private</p> <p>Owner/Operator Type: Operator</p> <p>Owner/Op start date: Not reported</p> <p>Owner/Op end date: Not reported</p> <p>Handler Activities Summary:</p> <p>U.S. importer of hazardous waste: No</p> <p>Mixed waste (haz. and radioactive): No</p> <p>Recycler of hazardous waste: No</p> <p>Transporter of hazardous waste: No</p> <p>Treater, storer or disposer of HW: No</p> <p>Underground injection activity: No</p> <p>On-site burner exemption: No</p> <p>Furnace exemption: No</p> <p>Used oil fuel burner: No</p> <p>Used oil processor: No</p> <p>User oil refiner: No</p> <p>Used oil fuel marketer to burner: No</p> | | | |

| Map ID Direction Distance Distance (ft.)Site | MAP FINDINGS | Database(s) | EDR ID Number EPA ID Number |
|--|----------------------------|-------------|--------------------------------|
| | BEST BODY SHOP (Continued) | | 1000391162 |
| <p>Used oil Specification marketer: No</p> <p>Used oil transfer facility: No</p> <p>Used oil transporter: No</p> <p>Historical Generators:</p> <p>Date form received by agency: 06/30/1986</p> <p>Facility name: BEST BODY SHOP</p> <p>Classification: Large Quantity Generator</p> <p>Violation Status: No violations found</p> <p>FINDS:</p> <p>Registry ID: 110002700845</p> <p>Environmental Interest/Information System</p> <p>California Hazardous Waste Tracking System - Datamart (HWTS-DATAMART) provides California with information on hazardous waste shipments for generators, transporters, and treatment, storage, and disposal facilities.</p> <p>RCRAInfo is a national information system that supports the Resource Conservation and Recovery Act (RCRA) program through the tracking of events and activities related to facilities that generate, transport, and treat, store, or dispose of hazardous waste. RCRAInfo allows RCRA program staff to track the notification, permit, compliance, and corrective action activities required under RCRA.</p> <p>HAZNET:</p> <p>Year: 2009</p> <p>Gepaid: CAD981423197</p> <p>Contact: MICHAEL CHANG</p> <p>Telephone: 7146158778</p> <p>Mailing Name: Not reported</p> <p>Mailing Address: 2220 W 1ST ST</p> <p>Mailing City,St,Zip: SANTA ANA, CA 927030000</p> <p>Gen County: Orange</p> <p>TSD EPA ID: CAD008252405</p> <p>TSD County: Los Angeles</p> <p>Waste Category: Unspecified solvent mixture</p> <p>Disposal Method: SOLVENTS RECOVERY</p> <p>Tons: 0.054</p> <p>Facility County: Orange</p> <p>Year: 2007</p> <p>Gepaid: CAD981423197</p> <p>Contact: MICHAEL CHANG</p> <p>Telephone: 7146158778</p> <p>Mailing Name: Not reported</p> <p>Mailing Address: 2220 W 1ST ST</p> <p>Mailing City,St,Zip: SANTA ANA, CA 927030000</p> <p>Gen County: Orange</p> <p>TSD EPA ID: CAD008252405</p> <p>TSD County: Los Angeles</p> <p>Waste Category: Unspecified solvent mixture</p> <p>Disposal Method: FUEL BLENDING PRIOR TO ENERGY RECOVERY AT ANOTHER SITE</p> | | | |

Map ID
Direction
Distance
Distance (ft.)Site

MAP FINDINGS

EDR ID Number

Database(s) EPA ID Number

BEST BODY SHOP (Continued)

1000391162

Tons: 0.19
Facility County: Orange

Year: 2002
Gepaid: CAD981423197
Contact: DUCK S CHANG / OWNER
Telephone: 9498520516
Mailing Name: Not reported
Mailing Address: 2220 W 1ST ST
Mailing City,St,Zip: SANTA ANA, CA 927030000
Gen County: Orange
TSD EPA ID: Not reported
TSD County: Los Angeles
Waste Category: Unspecified solvent mixture
Disposal Method: R01
Tons: 0.14
Facility County: Not reported

Year: 2001
Gepaid: CAD981423197
Contact: DUCK S CHANG / OWNER
Telephone: 9498520516
Mailing Name: Not reported
Mailing Address: 2220 W 1ST ST
Mailing City,St,Zip: SANTA ANA, CA 927030000
Gen County: Orange
TSD EPA ID: Not reported
TSD County: Los Angeles
Waste Category: Unspecified solvent mixture
Disposal Method: R01
Tons: 0.07
Facility County: Not reported

Year: 1999
Gepaid: CAD981423197
Contact: DUCK S. CHANG
Telephone: 0000000000
Mailing Name: Not reported
Mailing Address: 2220 W 1ST ST
Mailing City,St,Zip: SANTA ANA, CA 927030000
Gen County: Orange
TSD EPA ID: CAD008302903
TSD County: Los Angeles
Waste Category: Oxygenated solvents (acetone, butanol, ethyl acetate, etc.)
Disposal Method: R01
Tons: 0.3753
Facility County: Orange

[Click this hyperlink](#) while viewing on your computer to access
2 additional CA_HAZNET: record(s) in the EDR Site Report.

Map ID
Direction
Distance
Distance (ft.)Site

MAP FINDINGS

EDR ID Number

Database(s) EPA ID Number

75 MC NOTTINGHAM
2926 W 1ST ST
SANTA ANA, CA 92703

LUST S109284733
N/A

LUST:
Region: STATE
Global Id: T0605901717
Latitude: 33.744562
Longitude: -117.909138
Case Type: LUST Cleanup Site
Status: Completed - Case Closed
Status Date: 2005-10-20 00:00:00
Lead Agency: SANTA ANA RWQCB (REGION 8)
Case Worker: CAB
Local Agency: SANTA ANA, CITY OF
RB Case Number: 083002394T
LOC Case Number: Not reported
File Location: Not reported
Potential Media Affect: Aquifer used for drinking water supply
Potential Contaminants of Concern: Gasoline
Site History: Not reported

[Click here to access the California GeoTracker records for this facility:](#)

LUST:
Global Id: T0605901717
Contact Type: Regional Board Caseworker
Contact Name: CARL BERNHARDT
Organization Name: SANTA ANA RWQCB (REGION 8)
Address: 3737 MAIN STREET, SUITE 500
City: RIVERSIDE
Email: cbernhardt@waterboards.ca.gov
Phone Number: 9517824495

Global Id: T0605901717
Contact Type: Local Agency Caseworker
Contact Name: CHRISTOPHER CIRAULO
Organization Name: SANTA ANA, CITY OF
Address: 1439 S. BROADWAY
City: SANTA ANA
Email: cciraulo@santa-ana.org
Phone Number: Not reported

LUST:
Global Id: T0605901717
Action Type: Other
Date: 1950-01-01 00:00:00
Action: Leak Discovery

Global Id: T0605901717
Action Type: ENFORCEMENT
Date: 2005-08-18 00:00:00
Action: Notification - Fee Title Owners Notice

Global Id: T0605901717
Action Type: Other
Date: 1950-01-01 00:00:00
Action: Leak Stopped

| Map ID Direction Distance Distance (ft.)Site | MAP FINDINGS | EDR ID Number | Database(s) | EPA ID Number |
|---|--------------|---------------|-------------|---------------|
|---|--------------|---------------|-------------|---------------|

MC NOTTINGHAM (Continued)

S109284733

Global Id: T0605901717
Action Type: RESPONSE
Date: 2005-09-23 00:00:00
Action: Other Report / Document

Global Id: T0605901717
Action Type: Other
Date: 1950-01-01 00:00:00
Action: Leak Reported

Global Id: T0605901717
Action Type: ENFORCEMENT
Date: 2005-10-20 00:00:00
Action: Closure/No Further Action Letter

75 MC NOTTINGHAM
2926
SANTA ANA, CA 92703

HIST CORTESE S101307862
LUST N/A

CORTESE:
Region: CORTESE
Facility County Code: 30
Reg By: LTNKA
Reg Id: 083002394T

LUST REG 8:

Region: 8
County: Orange
Regional Board: Santa Ana Region
Facility Status: Pollution Characterization
Case Number: 083002394T
Local Case Num: Not reported
Case Type: Aquifer affected
Substance: Gasoline
Qty Leaked: Not reported
Abate Method: Not reported
Cross Street: Not reported
Enf Type: Not reported
Funding: Not reported
How Discovered: Tank Closure
How Stopped: Not reported
Leak Cause: UNK
Leak Source: Tank
Global Id: T0605901717
How Stopped Date: 5/10/1993
Enter Date: 4/12/1994
Review Date: 9/1/1993
Prelim Assess: Not reported
Discover Date: 5/10/1993
Enforcement Date: Not reported
Close Date: Not reported
Workplan: 1/21/1994
Pollution Char: 10/2/2000
Remed Plan: Not reported
Remed Action: Not reported
Monitoring: Not reported

| Map ID Direction Distance Distance (ft.)Site | MAP FINDINGS | EDR ID Number | Database(s) | EPA ID Number |
|---|--------------|---------------|-------------|---------------|
|---|--------------|---------------|-------------|---------------|

MC NOTTINGHAM (Continued)

S101307862

Enter Date: 4/12/1994
GW Qualifies: <
Soil Qualifies: Not reported
Operator: Not reported
Facility Contact: Not reported
Interim: Not reported
Oversite Program: LUST
Latitude: 33.74466862
Longitude: -117.9087195
MTBE Date: 10/2/2000
Max MTBE GW: 1
MTBE Concentration: 1
Max MTBE Soil: Not reported
MTBE Fuel: 1
MTBE Tested: MTBE Detected. Site tested for MTBE & MTBE detected
MTBE Class: D
Staff: CAB
Staff Initials: JB
Lead Agency: Regional Board
Local Agency: Santa Ana, Orange County
Hydr Basin #: COASTAL PLAIN OF ORA
Beneficial: Not reported
Priority: Not reported
Cleanup Fund Id: Not reported
Work Suspended: Not reported
Summary: 7/20/96 - NO FILE

75 ARCO #3080
2840
SANTA ANA, CA 92705

HIST CORTESE S104890913
LUST N/A

CORTESE:
Region: CORTESE
Facility County Code: 30
Reg By: LTNKA
Reg Id: 083002009T

Region: CORTESE
Facility County Code: 30
Reg By: LTNKA
Reg Id: 083001566T

LUST REG 8:

Region: 8
County: Orange
Regional Board: Santa Ana Region
Facility Status: Case Closed
Case Number: 083001566T
Local Case Num: Not reported
Case Type: Aquifer affected
Substance: Gasoline
Qty Leaked: Not reported
Abate Method: Not reported
Cross Street: BOLSA
Enf Type: CLOS
Funding: Not reported
How Discovered: Tank Closure

Map ID
Direction
Distance
Distance (ft.)Site

MAP FINDINGS

EDR ID Number
Database(s) EPA ID Number

ARCO #3080 (Continued)

S104890913

How Stopped: Not reported
Leak Cause: UNK
Leak Source: Tank
Global ID: T0605901195
How Stopped Date: 12/22/1988
Enter Date: 6/19/1990
Review Date: 12/22/1988
Prelim Assess: 3/2/1989
Discover Date: 12/22/1988
Enforcement Date: 1/1/1965
Close Date: 7/7/2004
Workplan: Not reported
Pollution Char: 2/19/2004
Remed Plan: 12/5/2000
Remed Action: 12/6/2000
Monitoring: 4/6/1999
Enter Date: 6/19/1990
GW Qualifies: =
Soil Qualifies: Not reported
Operator: Not reported
Facility Contact: Not reported
Interim: Yes
Oversite Program: LUST
Latitude: 33.7448458
Longitude: -117.9075712
MTBE Date: 6/8/1995
Max MTBE GW: 3.6
MTBE Concentration: 1
Max MTBE Soil: Not reported
MTBE Fuel: 1
MTBE Tested: MTBE Detected. Site tested for MTBE & MTBE detected
MTBE Class: Not reported
Staff: CAB
Staff Initials: JB
Lead Agency: Regional Board
Local Agency: Santa Ana, Orange County
Hydr Basin #: COASTAL PLAIN OF ORA
Beneficial: Not reported
Priority: Not reported
Cleanup Fund Id: Not reported
Work Suspended: Not reported
Summary: 3/13/91-MET W/ RP & CONSULT TO SPEED UP PROCESS OF INV CONSULT IS TETRA TECH,
DR. DAVID LIU. WP FOR ADD'L INV (S & GW) WILL BE SUBMITTED SOON 2/16/95 APROV'D
RAP FOR GW EXTRACT 7/2/95-NEW CONSULT - GEOSEARCH (PSI) 8/9/96-APROV'D AS PILOT

75 MARDEN SUSCO PIPELINE CO.
2840 W 1ST ST
SANTA ANA, CA 92705

LUST S109284455
N/A

LUST:

Region: STATE
Global Id: T0605901195
Latitude: 33.744487
Longitude: -117.908316
Case Type: LUST Cleanup Site
Status: Completed - Case Closed
Status Date: 2004-07-07 00:00:00
Lead Agency: SANTA ANA RWQCB (REGION 8)

Map ID
Direction
Distance
Distance (ft.)Site

MAP FINDINGS

EDR ID Number
Database(s) EPA ID Number

MARDEN SUSCO PIPELINE CO. (Continued)

S109284455

Case Worker: CAB
Local Agency: SANTA ANA, CITY OF
RB Case Number: 083001566T
LOC Case Number: Not reported
File Location: Not reported
Potential Media Affect: Aquifer used for drinking water supply
Potential Contaminants of Concern: Gasoline
Site History: Not reported

[Click here to access the California GeoTracker records for this facility:](#)

LUST:

Global Id: T0605901195
Contact Type: Regional Board Caseworker
Contact Name: CARL BERNHARDT
Organization Name: SANTA ANA RWQCB (REGION 8)
Address: 3737 MAIN STREET, SUITE 500
City: RIVERSIDE
Email: cbernhardt@waterboards.ca.gov
Phone Number: 9517824495

Global Id: T0605901195
Contact Type: Local Agency Caseworker
Contact Name: CHRISTOPHER CIRAULO
Organization Name: SANTA ANA, CITY OF
Address: 1439 S. BROADWAY
City: SANTA ANA
Email: cciraulo@santa-ana.org
Phone Number: Not reported

LUST:

Global Id: T0605901195
Action Type: Other
Date: 1950-01-01 00:00:00
Action: Leak Discovery

Global Id: T0605901195
Action Type: RESPONSE
Date: 2003-11-14 00:00:00
Action: Monitoring Report - Quarterly

Global Id: T0605901195
Action Type: RESPONSE
Date: 2003-04-30 00:00:00
Action: Monitoring Report - Quarterly

Global Id: T0605901195
Action Type: RESPONSE
Date: 2004-05-31 00:00:00
Action: Soil and Water Investigation Report

Global Id: T0605901195
Action Type: Other
Date: 1950-01-01 00:00:00
Action: Leak Stopped

Global Id: T0605901195

| Map ID Direction Distance Distance (ft.)Site | MAP FINDINGS | EDR ID Number |
|---|----------------------------------|---------------|
| | Database(s) | EPA ID Number |
| MARDEN SUSCO PIPELINE CO. (Continued) | | S109284455 |
| Action Type: | REMEDIATION | |
| Date: | 1950-01-01 00:00:00 | |
| Action: | Pump and Treat Groundwater | |
| Global Id: | T0605901195 | |
| Action Type: | REMEDIATION | |
| Date: | 1950-01-01 00:00:00 | |
| Action: | Remove free product | |
| Global Id: | T0605901195 | |
| Action Type: | REMEDIATION | |
| Date: | 1950-01-01 00:00:00 | |
| Action: | Vacuum Extract | |
| Global Id: | T0605901195 | |
| Action Type: | REMEDIATION | |
| Date: | 1950-01-01 00:00:00 | |
| Action: | Air sparging | |
| Global Id: | T0605901195 | |
| Action Type: | ENFORCEMENT | |
| Date: | 1988-12-22 00:00:00 | |
| Action: | * No Action | |
| Global Id: | T0605901195 | |
| Action Type: | Other | |
| Date: | 1950-01-01 00:00:00 | |
| Action: | Leak Reported | |
| Global Id: | T0605901195 | |
| Action Type: | ENFORCEMENT | |
| Date: | 2003-12-12 00:00:00 | |
| Action: | Staff Letter | |
| Global Id: | T0605901195 | |
| Action Type: | ENFORCEMENT | |
| Date: | 2004-03-08 00:00:00 | |
| Action: | Staff Letter | |
| Global Id: | T0605901195 | |
| Action Type: | ENFORCEMENT | |
| Date: | 2004-07-07 00:00:00 | |
| Action: | Closure/No Further Action Letter | |
| Global Id: | T0605901195 | |
| Action Type: | RESPONSE | |
| Date: | 2002-07-19 00:00:00 | |
| Action: | Monitoring Report - Quarterly | |
| Global Id: | T0605901195 | |
| Action Type: | RESPONSE | |
| Date: | 2004-01-18 00:00:00 | |

| Map ID Direction Distance Distance (ft.)Site | MAP FINDINGS | EDR ID Number |
|---|---|------------------------|
| | Database(s) | EPA ID Number |
| MARDEN SUSCO PIPELINE CO. (Continued) | | S109284455 |
| Action: | Soil and Water Investigation Workplan | |
| 76 | ARCO #1047 2646 W 1ST STREET SANTA ANA, CA 92703 | LUST S109284213 N/A |
| LUST: | | |
| Region: | STATE | |
| Global Id: | T0605900653 | |
| Latitude: | 33.744960164 | |
| Longitude: | -117.90496895 | |
| Case Type: | LUST Cleanup Site | |
| Status: | Open - Site Assessment | |
| Status Date: | 2009-01-28 00:00:00 | |
| Lead Agency: | SANTA ANA RWQCB (REGION 8) | |
| Case Worker: | VJB | |
| Local Agency: | Not reported | |
| RB Case Number: | 083000827T | |
| LOC Case Number: | Not reported | |
| File Location: | Not reported | |
| Potential Media Affect: | Aquifer used for drinking water supply | |
| Potential Contaminants of Concern: | Gasoline | |
| Site History: | Elevated TBA concentration across site (particularly northern portion) suggest possible release from modern tank system | |
| Click here to access the California GeoTracker records for this facility: | | |
| LUST: | | |
| Global Id: | T0605900653 | |
| Contact Type: | Regional Board Caseworker | |
| Contact Name: | VALERIE JAHN-BULL | |
| Organization Name: | SANTA ANA RWQCB (REGION 8) | |
| Address: | 3737 MAIN STREET, SUITE 500 | |
| City: | RIVERSIDE | |
| Email: | vjahn-bull@waterboards.ca.gov | |
| Phone Number: | 9517824903 | |
| LUST: | | |
| Global Id: | T0605900653 | |
| Action Type: | ENFORCEMENT | |
| Date: | 2008-01-29 00:00:00 | |
| Action: | Staff Letter | |
| Global Id: | T0605900653 | |
| Action Type: | ENFORCEMENT | |
| Date: | 2008-05-16 00:00:00 | |
| Action: | * Verbal Communication | |
| Global Id: | T0605900653 | |
| Action Type: | ENFORCEMENT | |
| Date: | 2007-06-25 00:00:00 | |
| Action: | * Verbal Communication | |
| Global Id: | T0605900653 | |
| Action Type: | ENFORCEMENT | |
| Date: | 2007-12-20 00:00:00 | |
| Action: | * Verbal Communication | |

| Map ID Direction Distance Distance (ft.)Site | MAP FINDINGS | EDR ID Number |
|---|--------------|---------------|
| | Database(s) | EPA ID Number |

ARCO #1047 (Continued)

S109284213

| | |
|--------------|-------------------------------|
| Global Id: | T0605900653 |
| Action Type: | ENFORCEMENT |
| Date: | 2008-01-23 00:00:00 |
| Action: | Meeting |
| Global Id: | T0605900653 |
| Action Type: | Other |
| Date: | 1950-01-01 00:00:00 |
| Action: | Leak Discovery |
| Global Id: | T0605900653 |
| Action Type: | RESPONSE |
| Date: | 2004-01-30 00:00:00 |
| Action: | Monitoring Report - Quarterly |
| Global Id: | T0605900653 |
| Action Type: | RESPONSE |
| Date: | 2010-07-30 00:00:00 |
| Action: | Monitoring Report - Quarterly |
| Global Id: | T0605900653 |
| Action Type: | ENFORCEMENT |
| Date: | 2002-11-07 00:00:00 |
| Action: | File review |
| Global Id: | T0605900653 |
| Action Type: | ENFORCEMENT |
| Date: | 2006-05-16 00:00:00 |
| Action: | Staff Letter |
| Global Id: | T0605900653 |
| Action Type: | RESPONSE |
| Date: | 2004-06-30 00:00:00 |
| Action: | Other Report / Document |
| Global Id: | T0605900653 |
| Action Type: | RESPONSE |
| Date: | 2004-04-30 00:00:00 |
| Action: | Monitoring Report - Quarterly |
| Global Id: | T0605900653 |
| Action Type: | RESPONSE |
| Date: | 2004-04-30 00:00:00 |
| Action: | Monitoring Report - Quarterly |
| Global Id: | T0605900653 |
| Action Type: | RESPONSE |
| Date: | 2004-03-23 00:00:00 |
| Action: | Other Report / Document |
| Global Id: | T0605900653 |
| Action Type: | RESPONSE |
| Date: | 2004-02-25 00:00:00 |
| Action: | Other Report / Document |
| Global Id: | T0605900653 |
| Action Type: | RESPONSE |

| Map ID Direction Distance Distance (ft.)Site | MAP FINDINGS | EDR ID Number |
|---|--------------|---------------|
| | Database(s) | EPA ID Number |

ARCO #1047 (Continued)

S109284213

| | |
|--------------|-------------------------------------|
| Date: | 2004-05-01 00:00:00 |
| Action: | Other Report / Document |
| Global Id: | T0605900653 |
| Action Type: | ENFORCEMENT |
| Date: | 2006-11-15 00:00:00 |
| Action: | Staff Letter |
| Global Id: | T0605900653 |
| Action Type: | ENFORCEMENT |
| Date: | 2008-12-10 00:00:00 |
| Action: | Verbal Enforcement |
| Global Id: | T0605900653 |
| Action Type: | RESPONSE |
| Date: | 2011-01-30 00:00:00 |
| Action: | Soil and Water Investigation Report |
| Global Id: | T0605900653 |
| Action Type: | ENFORCEMENT |
| Date: | 2008-11-06 00:00:00 |
| Action: | File review |
| Global Id: | T0605900653 |
| Action Type: | ENFORCEMENT |
| Date: | 2009-01-27 00:00:00 |
| Action: | File review |
| Global Id: | T0605900653 |
| Action Type: | ENFORCEMENT |
| Date: | 2009-01-15 00:00:00 |
| Action: | Staff Letter |
| Global Id: | T0605900653 |
| Action Type: | ENFORCEMENT |
| Date: | 2008-11-20 00:00:00 |
| Action: | Staff Letter |
| Global Id: | T0605900653 |
| Action Type: | RESPONSE |
| Date: | 2004-07-30 00:00:00 |
| Action: | Monitoring Report - Quarterly |
| Global Id: | T0605900653 |
| Action Type: | RESPONSE |
| Date: | 2005-06-30 00:00:00 |
| Action: | Other Report / Document |
| Global Id: | T0605900653 |
| Action Type: | ENFORCEMENT |
| Date: | 2007-05-21 00:00:00 |
| Action: | File review |
| Global Id: | T0605900653 |
| Action Type: | ENFORCEMENT |
| Date: | 2009-03-23 00:00:00 |
| Action: | Verbal Enforcement |

| Map ID Direction Distance Distance (ft.)Site | MAP FINDINGS | EDR ID Number |
|---|--------------|---------------|
| | Database(s) | EPA ID Number |

ARCO #1047 (Continued)

S109284213

| | |
|--------------|-------------------------------|
| Global Id: | T0605900653 |
| Action Type: | Other |
| Date: | 1950-01-01 00:00:00 |
| Action: | Leak Reported |
| Global Id: | T0605900653 |
| Action Type: | RESPONSE |
| Date: | 2005-10-30 00:00:00 |
| Action: | Other Report / Document |
| Global Id: | T0605900653 |
| Action Type: | ENFORCEMENT |
| Date: | 2006-02-02 00:00:00 |
| Action: | File review |
| Global Id: | T0605900653 |
| Action Type: | ENFORCEMENT |
| Date: | 2009-07-28 00:00:00 |
| Action: | Staff Letter |
| Global Id: | T0605900653 |
| Action Type: | ENFORCEMENT |
| Date: | 2009-07-01 00:00:00 |
| Action: | File review |
| Global Id: | T0605900653 |
| Action Type: | ENFORCEMENT |
| Date: | 2009-09-16 00:00:00 |
| Action: | File review |
| Global Id: | T0605900653 |
| Action Type: | RESPONSE |
| Date: | 2006-07-30 00:00:00 |
| Action: | Monitoring Report - Quarterly |
| Global Id: | T0605900653 |
| Action Type: | RESPONSE |
| Date: | 2008-01-23 00:00:00 |
| Action: | Other Report / Document |
| Global Id: | T0605900653 |
| Action Type: | RESPONSE |
| Date: | 1030-06-01 00:00:00 |
| Action: | Monitoring Report - Quarterly |
| Global Id: | T0605900653 |
| Action Type: | RESPONSE |
| Date: | 2007-04-30 00:00:00 |
| Action: | Monitoring Report - Quarterly |
| Global Id: | T0605900653 |
| Action Type: | RESPONSE |
| Date: | 2007-01-31 00:00:00 |
| Action: | Monitoring Report - Quarterly |
| Global Id: | T0605900653 |
| Action Type: | ENFORCEMENT |

| Map ID Direction Distance Distance (ft.)Site | MAP FINDINGS | EDR ID Number |
|---|--------------|---------------|
| | Database(s) | EPA ID Number |

ARCO #1047 (Continued)

S109284213

| | |
|--------------|-------------------------------|
| Date: | 2002-11-12 00:00:00 |
| Action: | Meeting |
| Global Id: | T0605900653 |
| Action Type: | ENFORCEMENT |
| Date: | 2004-03-23 00:00:00 |
| Action: | Meeting |
| Global Id: | T0605900653 |
| Action Type: | ENFORCEMENT |
| Date: | 2004-05-13 00:00:00 |
| Action: | File review |
| Global Id: | T0605900653 |
| Action Type: | ENFORCEMENT |
| Date: | 2004-05-18 00:00:00 |
| Action: | Staff Letter |
| Global Id: | T0605900653 |
| Action Type: | ENFORCEMENT |
| Date: | 2009-07-15 00:00:00 |
| Action: | File review |
| Global Id: | T0605900653 |
| Action Type: | ENFORCEMENT |
| Date: | 2009-11-03 00:00:00 |
| Action: | File review |
| Global Id: | T0605900653 |
| Action Type: | ENFORCEMENT |
| Date: | 2010-02-02 00:00:00 |
| Action: | File review |
| Global Id: | T0605900653 |
| Action Type: | RESPONSE |
| Date: | 2008-07-30 00:00:00 |
| Action: | Monitoring Report - Quarterly |
| Global Id: | T0605900653 |
| Action Type: | RESPONSE |
| Date: | 2009-01-30 00:00:00 |
| Action: | Monitoring Report - Quarterly |
| Global Id: | T0605900653 |
| Action Type: | RESPONSE |
| Date: | 2008-04-30 00:00:00 |
| Action: | Monitoring Report - Quarterly |
| Global Id: | T0605900653 |
| Action Type: | ENFORCEMENT |
| Date: | 2003-11-03 00:00:00 |
| Action: | * No Action |
| Global Id: | T0605900653 |
| Action Type: | ENFORCEMENT |
| Date: | 2003-08-03 00:00:00 |
| Action: | * No Action |

| Map ID Direction Distance Distance (ft.)Site | MAP FINDINGS | EDR ID Number |
|---|--------------|---------------|
| | Database(s) | EPA ID Number |

ARCO #1047 (Continued)

S109284213

| | |
|--------------|-------------------------------------|
| Global Id: | T0605900653 |
| Action Type: | ENFORCEMENT |
| Date: | 2004-03-04 00:00:00 |
| Action: | * No Action |
| Global Id: | T0605900653 |
| Action Type: | ENFORCEMENT |
| Date: | 2004-05-24 00:00:00 |
| Action: | File review |
| Global Id: | T0605900653 |
| Action Type: | ENFORCEMENT |
| Date: | 2004-07-08 00:00:00 |
| Action: | Staff Letter |
| Global Id: | T0605900653 |
| Action Type: | ENFORCEMENT |
| Date: | 2010-04-30 00:00:00 |
| Action: | Meeting |
| Global Id: | T0605900653 |
| Action Type: | RESPONSE |
| Date: | 2009-06-30 00:00:00 |
| Action: | Soil and Water Investigation Report |
| Global Id: | T0605900653 |
| Action Type: | RESPONSE |
| Date: | 2008-10-30 00:00:00 |
| Action: | Monitoring Report - Quarterly |
| Global Id: | T0605900653 |
| Action Type: | RESPONSE |
| Date: | 2009-06-30 00:00:00 |
| Action: | Monitoring Report - Quarterly |
| Global Id: | T0605900653 |
| Action Type: | ENFORCEMENT |
| Date: | 2004-08-23 00:00:00 |
| Action: | File review |
| Global Id: | T0605900653 |
| Action Type: | ENFORCEMENT |
| Date: | 2005-05-03 00:00:00 |
| Action: | Site Visit / Inspection / Sampling |
| Global Id: | T0605900653 |
| Action Type: | ENFORCEMENT |
| Date: | 2005-06-09 00:00:00 |
| Action: | File review |
| Global Id: | T0605900653 |
| Action Type: | ENFORCEMENT |
| Date: | 2005-11-24 00:00:00 |
| Action: | File review |
| Global Id: | T0605900653 |
| Action Type: | ENFORCEMENT |
| Date: | |
| Action: | |

| Map ID Direction Distance Distance (ft.)Site | MAP FINDINGS | EDR ID Number |
|---|--------------|---------------|
| | Database(s) | EPA ID Number |

ARCO #1047 (Continued)

S109284213

| | |
|--------------|---------------------------------------|
| Date: | 2010-09-21 00:00:00 |
| Action: | File review |
| Global Id: | T0605900653 |
| Action Type: | RESPONSE |
| Date: | 2008-12-30 00:00:00 |
| Action: | Soil and Water Investigation Workplan |
| Global Id: | T0605900653 |
| Action Type: | RESPONSE |
| Date: | 2008-12-05 00:00:00 |
| Action: | Verbal Communication |
| Global Id: | T0605900653 |
| Action Type: | RESPONSE |
| Date: | 2009-07-30 00:00:00 |
| Action: | Monitoring Report - Other |
| Global Id: | T0605900653 |
| Action Type: | ENFORCEMENT |
| Date: | 2006-09-23 00:00:00 |
| Action: | File review |
| Global Id: | T0605900653 |
| Action Type: | ENFORCEMENT |
| Date: | 2010-07-15 00:00:00 |
| Action: | Staff Letter |
| Global Id: | T0605900653 |
| Action Type: | ENFORCEMENT |
| Date: | 2010-05-03 00:00:00 |
| Action: | File review |
| Global Id: | T0605900653 |
| Action Type: | RESPONSE |
| Date: | 2009-03-23 00:00:00 |
| Action: | Verbal Communication |
| Global Id: | T0605900653 |
| Action Type: | RESPONSE |
| Date: | 2009-10-30 00:00:00 |
| Action: | Monitoring Report - Quarterly |
| Global Id: | T0605900653 |
| Action Type: | RESPONSE |
| Date: | 2010-01-31 00:00:00 |
| Action: | Monitoring Report - Quarterly |
| Global Id: | T0605900653 |
| Action Type: | RESPONSE |
| Date: | 2010-06-15 00:00:00 |
| Action: | Soil and Water Investigation Workplan |
| Global Id: | T0605900653 |
| Action Type: | RESPONSE |
| Date: | 2010-04-30 00:00:00 |
| Action: | Monitoring Report - Quarterly |

| Map ID | Direction | Distance | Distance (ft.)Site | Database(s) | EDR ID Number | EPA ID Number |
|--------|-----------|----------|--------------------|-------------|---------------|---------------|
|--------|-----------|----------|--------------------|-------------|---------------|---------------|

MAP FINDINGS

ARCO #1047 (Continued)

S109284213

| | |
|--------------|-------------------------------|
| Global Id: | T0605900653 |
| Action Type: | ENFORCEMENT |
| Date: | 2007-04-03 00:00:00 |
| Action: | File review |
| Global Id: | T0605900653 |
| Action Type: | ENFORCEMENT |
| Date: | 2008-02-07 00:00:00 |
| Action: | File review |
| Global Id: | T0605900653 |
| Action Type: | RESPONSE |
| Date: | 2003-07-30 00:00:00 |
| Action: | Monitoring Report - Quarterly |
| Global Id: | T0605900653 |
| Action Type: | RESPONSE |
| Date: | 2003-10-30 00:00:00 |
| Action: | Monitoring Report - Quarterly |

| | | | |
|----|--|--|-------------------|
| 76 | ARCO - AM/PM MINIMARKET # 2646 SANTA ANA, CA 92703 | HIST CORTESE LUST CA FID UST SWEEPS UST | S101588995 N/A |
|----|--|--|-------------------|

CORTESE:

| | |
|-----------------------|------------|
| Region: | CORTESE |
| Facility County Code: | 30 |
| Reg By: | LTNKA |
| Reg Id: | 083000827T |

LUST REG 8:

| | |
|-------------------|------------------|
| Region: | 8 |
| County: | Orange |
| Regional Board: | Santa Ana Region |
| Facility Status: | Remediation Plan |
| Case Number: | 083000827T |
| Local Case Num: | Not reported |
| Case Type: | Aquifer affected |
| Substance: | Gasoline |
| Qty Leaked: | Not reported |
| Abate Method: | Not reported |
| Cross Street: | FAIRVIEW |
| Enf Type: | FREV |
| Funding: | Not reported |
| How Discovered: | OM |
| How Stopped: | Not reported |
| Leak Cause: | UNK |
| Leak Source: | UNK |
| Global ID: | T0605900653 |
| How Stopped Date: | Not reported |
| Enter Date: | 4/7/1988 |
| Review Date: | 2/24/1988 |
| Prelim Assess: | Not reported |
| Discover Date: | 2/24/1988 |
| Enforcement Date: | Not reported |

| Map ID | Direction | Distance | Distance (ft.)Site | Database(s) | EDR ID Number | EPA ID Number |
|--------|-----------|----------|--------------------|-------------|---------------|---------------|
|--------|-----------|----------|--------------------|-------------|---------------|---------------|

MAP FINDINGS

ARCO - AM/PM MINIMARKET # (Continued)

S101588995

| | |
|---------------------|---|
| Close Date: | Not reported |
| Workplan: | 3/30/1988 |
| Pollution Char: | 4/7/1988 |
| Remed Plan: | 10/14/1999 |
| Remed Action: | Not reported |
| Monitoring: | Not reported |
| Enter Date: | 4/7/1988 |
| GW Qualifies: | = |
| Soil Qualifies: | Not reported |
| Operator: | Not reported |
| Facility Contact: | Not reported |
| Interim: | Not reported |
| Oversite Program: | LUST |
| Latitude: | 33.74493671 |
| Longitude: | -117.9048695 |
| MTBE Date: | 11/14/1995 |
| Max MTBE GW: | 9000 |
| MTBE Concentration: | 3 |
| Max MTBE Soil: | Not reported |
| MTBE Fuel: | 1 |
| MTBE Tested: | MTBE Detected. Site tested for MTBE & MTBE detected |
| MTBE Class: | B |
| Staff: | VJJ |
| Staff Initials: | JB |
| Lead Agency: | Regional Board |
| Local Agency: | Santa Ana, Orange County |
| Hydr Basin #: | COASTAL PLAIN OF ORA |
| Beneficial: | Not reported |
| Priority: | Not reported |
| Cleanup Fund Id: | Not reported |
| Work Suspended: | Not reported |
| Summary: | MINOR GW CONTAMINATION. LOCALIZED GW REMEDIATION PROPOSED. TANKS WERE TO BE REMOVED 01/02/91. RAP FOR SOIL REMEDIATION TO BE SUBMITTED AFTER TANKS REMOVED. 7/26/96 - MTBE UP TO 4,800 PPB. |

CA FID UST:

| | |
|----------------------|---------------------|
| Facility ID: | 30000778 |
| Regulated By: | UTNKA |
| Regulated ID: | 00026538 |
| Cortese Code: | Not reported |
| SIC Code: | Not reported |
| Facility Phone: | 7148358472 |
| Mail To: | Not reported |
| Mailing Address: | 17315 STUDEBAKER RD |
| Mailing Address 2: | Not reported |
| Mailing City,St,Zip: | SANTA ANA 92703 |
| Contact: | Not reported |
| Contact Phone: | Not reported |
| DUNs Number: | Not reported |
| NPDES Number: | Not reported |
| EPA ID: | Not reported |
| Comments: | Not reported |
| Status: | Active |

SWEEPS UST:

| | |
|---------|---|
| Status: | A |
|---------|---|

Map ID
Direction
Distance
Distance (ft.)Site

MAP FINDINGS

EDR ID Number

Database(s) EPA ID Number

ARCO - AM/PM MINIMARKET # (Continued)

S101588995

Comp Number: 267
Number: 1
Board Of Equalization: Not reported
Ref Date: 04-23-92
Act Date: 04-23-92
Created Date: 07-31-88
Tank Status: A
Owner Tank Id: TANK-1-EC-1
Swrcb Tank Id: 30-020-000267-000006
Actv Date: 05-29-92
Capacity: 10000
Tank Use: M.V. FUEL
Stg: P
Content: REG UNLEADED
Number Of Tanks: 3

Status: A
Comp Number: 267
Number: 1
Board Of Equalization: Not reported
Ref Date: 04-23-92
Act Date: 04-23-92
Created Date: 07-31-88
Tank Status: A
Owner Tank Id: TANK-2-EC-P
Swrcb Tank Id: 30-020-000267-000007
Actv Date: 05-29-92
Capacity: 10000
Tank Use: M.V. FUEL
Stg: P
Content: REG UNLEADED
Number Of Tanks: Not reported

Status: A
Comp Number: 267
Number: 1
Board Of Equalization: Not reported
Ref Date: 04-23-92
Act Date: 04-23-92
Created Date: 07-31-88
Tank Status: A
Owner Tank Id: TANK-3-UNLEAD
Swrcb Tank Id: 30-020-000267-000008
Actv Date: 05-29-92
Capacity: 15000
Tank Use: M.V. FUEL
Stg: P
Content: REG UNLEADED
Number Of Tanks: Not reported

Status: Not reported
Comp Number: 267
Number: Not reported
Board Of Equalization: Not reported
Ref Date: Not reported
Act Date: Not reported
Created Date: Not reported

Map ID
Direction
Distance
Distance (ft.)Site

MAP FINDINGS

EDR ID Number

Database(s) EPA ID Number

ARCO - AM/PM MINIMARKET # (Continued)

S101588995

Tank Status: Not reported
Owner Tank Id: Not reported
Swrcb Tank Id: 30-020-000267-000001
Actv Date: Not reported
Capacity: 6000
Tank Use: M.V. FUEL
Stg: PRODUCT
Content: REG UNLEADED
Number Of Tanks: 5

Status: Not reported
Comp Number: 267
Number: Not reported
Board Of Equalization: Not reported
Ref Date: Not reported
Act Date: Not reported
Created Date: Not reported
Tank Status: Not reported
Owner Tank Id: Not reported
Swrcb Tank Id: 30-020-000267-000002
Actv Date: Not reported
Capacity: 6000
Tank Use: M.V. FUEL
Stg: PRODUCT
Content: REG UNLEADED
Number Of Tanks: Not reported

Status: Not reported
Comp Number: 267
Number: Not reported
Board Of Equalization: Not reported
Ref Date: Not reported
Act Date: Not reported
Created Date: Not reported
Tank Status: Not reported
Owner Tank Id: Not reported
Swrcb Tank Id: 30-020-000267-000003
Actv Date: Not reported
Capacity: 10000
Tank Use: M.V. FUEL
Stg: PRODUCT
Content: REG UNLEADED
Number Of Tanks: Not reported

Status: Not reported
Comp Number: 267
Number: Not reported
Board Of Equalization: Not reported
Ref Date: Not reported
Act Date: Not reported
Created Date: Not reported
Tank Status: Not reported
Owner Tank Id: Not reported
Swrcb Tank Id: 30-020-000267-000004
Actv Date: Not reported
Capacity: 4000
Tank Use: M.V. FUEL

Map ID
Direction
Distance
Distance (ft.) Site

MAP FINDINGS

EDR ID Number
Database(s)
EPA ID Number

ARCO - AM/PM MINIMARKET # (Continued)

S101588995

Stg: PRODUCT
Content: REG UNLEADED
Number Of Tanks: Not reported

Status: Not reported
Comp Number: 267
Number: Not reported
Board Of Equalization: Not reported
Ref Date: Not reported
Act Date: Not reported
Created Date: Not reported
Tank Status: Not reported
Owner Tank Id: Not reported
Swrcb Tank Id: 30-020-000267-000005
Actv Date: Not reported
Capacity: 4000
Tank Use: M.V. FUEL
Stg: PRODUCT
Content: REG UNLEADED
Number Of Tanks: Not reported

76 EXXON 7-3858 Notify 65 S100179478
2702 WEST FIRST STREET N/A
SANTA ANA, CA 90603

Notify 65:
Date Reported: Not reported
Staff Initials: Not reported
Board File Number: Not reported
Facility Type: Not reported
Discharge Date: Not reported
Incident Description: 90603

76 EXXON SERVICE STATION #3858 LUST S109284591
2702 W 1ST ST N/A
SANTA ANA, CA 92704

LUST:
Region: STATE
Global Id: T0605901084
Latitude: 33.744907
Longitude: -117.905706
Case Type: LUST Cleanup Site
Status: Completed - Case Closed
Status Date: 1994-03-07 00:00:00
Lead Agency: SANTA ANA RWQCB (REGION 8)
Case Worker: CAB
Local Agency: SANTA ANA, CITY OF
RB Case Number: 083001431T
LOC Case Number: Not reported
File Location: Not reported
Potential Media Affect: Aquifer used for drinking water supply
Potential Contaminants of Concern: Gasoline
Site History: Not reported

Map ID
Direction
Distance
Distance (ft.) Site

MAP FINDINGS

EDR ID Number
Database(s)
EPA ID Number

EXXON SERVICE STATION #3858 (Continued)

S109284591

[Click here to access the California GeoTracker records for this facility:](#)

LUST:
Global Id: T0605901084
Contact Type: Regional Board Caseworker
Contact Name: CARL BERNHARDT
Organization Name: SANTA ANA RWQCB (REGION 8)
Address: 3737 MAIN STREET, SUITE 500
City: RIVERSIDE
Email: cbernhardt@waterboards.ca.gov
Phone Number: 9517824495

Global Id: T0605901084
Contact Type: Local Agency Caseworker
Contact Name: CHRISTOPHER CIRAULO
Organization Name: SANTA ANA, CITY OF
Address: 1439 S. BROADWAY
City: SANTA ANA
Email: cciraulo@santa-ana.org
Phone Number: Not reported

LUST:
Global Id: T0605901084
Action Type: Other
Date: 1950-01-01 00:00:00
Action: Leak Discovery

Global Id: T0605901084
Action Type: Other
Date: 1950-01-01 00:00:00
Action: Leak Stopped

Global Id: T0605901084
Action Type: Other
Date: 1950-01-01 00:00:00
Action: Leak Reported

76 EXXON SERVICE STATION #3858 LUST S106660947
2702 1ST ST N/A
SANTA ANA, CA 92704

LUST REG 8:
Region: 8
County: Orange
Regional Board: Santa Ana Region
Facility Status: Case Closed
Case Number: 083001431T
Local Case Num: Not reported
Case Type: Aquifer affected
Substance: Gasoline
Qty Leaked: Not reported
Abate Method: Excavate and Treat - remove contaminated soil and treat (includes spreading or land farming)

Cross Street: FAIRVIEW
Enf Type: None Taken
Funding: Not reported

Map ID
Direction
Distance
Distance (ft.)Site

MAP FINDINGS

EDR ID Number

Database(s) EPA ID Number

EXXON SERVICE STATION #3858 (Continued)

S106660947

How Discovered: Tank Closure
How Stopped: Not reported
Leak Cause: Overfill
Leak Source: UNK
Global ID: T0605901084
How Stopped Date: 2/2/1990
Enter Date: 2/11/1990
Review Date: Not reported
Prelim Assess: 3/2/1990
Discover Date: 2/2/1990
Enforcement Date: 1/1/1965
Close Date: 3/7/1994
Workplan: Not reported
Pollution Char: Not reported
Remed Plan: Not reported
Remed Action: Not reported
Monitoring: Not reported
Enter Date: 2/11/1990
GW Qualifies: Not reported
Soil Qualifies: Not reported
Operator: Not reported
Facility Contact: Not reported
Interim: Yes
Oversite Program: LUST
Latitude: 33.7448499
Longitude: -117.9055006
MTBE Date: Not reported
Max MTBE GW: Not reported
MTBE Concentration: 0
Max MTBE Soil: Not reported
MTBE Fuel: 1
MTBE Tested: Site NOT Tested for MTBE.Includes Unknown and Not Analyzed.
MTBE Class: *
Staff: CAB
Staff Initials: JB
Lead Agency: Regional Board
Local Agency: Santa Ana, Orange County
Hydr Basin #: COASTAL PLAIN OF ORA
Beneficial: Not reported
Priority: Not reported
Cleanup Fund Id: Not reported
Work Suspended: Not reported
Summary: 11/18/93 - BENZENE ND IN GW WELLS

77 SANTA ANA HIGH SCHOOL
520 WALNUT ST
SANTA ANA, CA 92701

LUST S104539410
N/A

LUST REG 8:

Region: 8
County: Orange
Regional Board: Santa Ana Region
Facility Status: Case Closed
Case Number: 083003691T
Local Case Num: Not reported
Case Type: Soil only
Substance: Gasoline
Qty Leaked: Not reported

Map ID
Direction
Distance
Distance (ft.)Site

MAP FINDINGS

EDR ID Number

Database(s) EPA ID Number

SANTA ANA HIGH SCHOOL (Continued)

S104539410

Abate Method: Not reported
Cross Street: Not reported
Enf Type: CLOS
Funding: Not reported
How Discovered: Not reported
How Stopped: Not reported
Leak Cause: Not reported
Leak Source: Not reported
Global ID: T0605999011
How Stopped Date: Not reported
Enter Date: Not reported
Review Date: Not reported
Prelim Assess: Not reported
Discover Date: Not reported
Enforcement Date: Not reported
Close Date: 4/12/1999
Workplan: Not reported
Pollution Char: Not reported
Remed Plan: Not reported
Remed Action: Not reported
Monitoring: Not reported
Enter Date: Not reported
GW Qualifies: Not reported
Soil Qualifies: Not reported
Operator: Not reported
Facility Contact: Not reported
Interim: Not reported
Oversite Program: LUST
Latitude: 33.744363
Longitude: -117.861838
MTBE Date: Not reported
Max MTBE GW: Not reported
MTBE Concentration: 0
Max MTBE Soil: Not reported
MTBE Fuel: 1
MTBE Tested: Site NOT Tested for MTBE.Includes Unknown and Not Analyzed.
MTBE Class: *
Staff: RS
Staff Initials: JB
Lead Agency: Local Agency
Local Agency: Santa Ana, Orange County
Hydr Basin #: COASTAL PLAIN OF ORA
Beneficial: Not reported
Priority: Not reported
Cleanup Fund Id: Not reported
Work Suspended: No
Summary: Not reported

| Map ID | Direction | Distance | Distance (ft.)Site | Database(s) | EDR ID Number | EPA ID Number |
|--------|-----------|----------|--------------------|-------------|---------------|---------------|
|--------|-----------|----------|--------------------|-------------|---------------|---------------|

| | | | | | | |
|----|-------------------|--------------|---------------------|------------------------------------|------------|--------------|
| 78 | BEN WARNER TOWING | 818 E WALNUT | SANTA ANA, CA 92701 | RCRA-SQG FINDS WDS HAZNET | 1000595848 | CAD983598038 |
|----|-------------------|--------------|---------------------|------------------------------------|------------|--------------|

RCRA-SQG:

Date form received by agency: 07/26/1991
Facility name: BEN WARNER TOWING
Facility address: 818 E WALNUT
SANTA ANA, CA 92701
EPA ID: CAD983598038
Mailing address: E WALNUT
SANTA ANA, CA 92701
Contact: HENDRICK DEMOET
Contact address: 818 E WALNUT
SANTA ANA, CA 92701
Contact country: US
Contact telephone: (714) 542-7241
Contact email: Not reported
EPA Region: 09
Classification: Small Small Quantity Generator
Description: Handler: generates more than 100 and less than 1000 kg of hazardous waste during any calendar month and accumulates less than 6000 kg of hazardous waste at any time; or generates 100 kg or less of hazardous waste during any calendar month, and accumulates more than 1000 kg of hazardous waste at any time

Owner/Operator Summary:

Owner/operator name: BEN WARNER TOWING
Owner/operator address: NOT REQUIRED
NOT REQUIRED, ME 99999
Owner/operator country: Not reported
Owner/operator telephone: (415) 555-1212
Legal status: Private
Owner/Operator Type: Owner
Owner/Op start date: Not reported
Owner/Op end date: Not reported

Owner/operator name: NOT REQUIRED
Owner/operator address: NOT REQUIRED
NOT REQUIRED, ME 99999
Owner/operator country: Not reported
Owner/operator telephone: (415) 555-1212
Legal status: Private
Owner/Operator Type: Operator
Owner/Op start date: Not reported
Owner/Op end date: Not reported

Handler Activities Summary:

U.S. importer of hazardous waste: No
Mixed waste (haz. and radioactive): No
Recycler of hazardous waste: No
Transporter of hazardous waste: No
Treater, storer or disposer of HW: No
Underground injection activity: No
On-site burner exemption: No
Furnace exemption: No
Used oil fuel burner: No

| Map ID | Direction | Distance | Distance (ft.)Site | Database(s) | EDR ID Number | EPA ID Number |
|--------|-----------|----------|--------------------|-------------|---------------|---------------|
|--------|-----------|----------|--------------------|-------------|---------------|---------------|

| | |
|-------------------------------|------------|
| BEN WARNER TOWING (Continued) | 1000595848 |
|-------------------------------|------------|

Used oil processor: No
User oil refiner: No
Used oil fuel marketer to burner: No
Used oil Specification marketer: No
Used oil transfer facility: No
Used oil transporter: No

Violation Status: No violations found

FINDS:

Registry ID: 110002855303

Environmental Interest/Information System

California Hazardous Waste Tracking System - Datamart (HWTS-DATAMART) provides California with information on hazardous waste shipments for generators, transporters, and treatment, storage, and disposal facilities.

RCRAInfo is a national information system that supports the Resource Conservation and Recovery Act (RCRA) program through the tracking of events and activities related to facilities that generate, transport, and treat, store, or dispose of hazardous waste. RCRAInfo allows RCRA program staff to track the notification, permit, compliance, and corrective action activities required under RCRA.

CA WDS:

Facility ID: Santa Ana River 301005138
Facility Type: Industrial - Facility that treats and/or disposes of liquid or semisolid wastes from any servicing, producing, manufacturing or processing operation of whatever nature, including mining, gravel washing, geothermal operations, air conditioning, ship building and repairing, oil production, storage and disposal operations, water pumping.

Facility Status: Active - Any facility with a continuous or seasonal discharge that is under Waste Discharge Requirements.

NPDES Number: CAS000001 The 1st 2 characters designate the state. The remaining 7 are assigned by the Regional Board

Subregion: 8
Facility Telephone: 7145427241
Facility Contact: BOB VANCE
Agency Name: BEN WARNERS GARAGE INC.
Agency Address: 1301 E ORANGEWOOD AVE STE 130
Agency City,St,Zip: ANAHEIM 92805
Agency Contact: CINDI R GALFIN
Agency Telephone: 7143851522
Agency Type: Private
SIC Code: 0
SIC Code 2: Not reported
Primary Waste: Not reported
Primary Waste Type: Not reported
Secondary Waste: Not reported
Secondary Waste Type: Not reported
Design Flow: 0
Baseline Flow: 0
Reclamation: Not reported

| Map ID Direction Distance Distance (ft.)Site | MAP FINDINGS | EDR ID Number |
|---|--------------|---------------|
| | Database(s) | EPA ID Number |

| | |
|-------------------------------|------------|
| BEN WARNER TOWING (Continued) | 1000595848 |
|-------------------------------|------------|

| | |
|-----------------|---|
| POTW: | Not reported |
| Treat To Water: | Minor Threat to Water Quality. A violation of a regional board order should cause a relatively minor impairment of beneficial uses compared to a major or minor threat. Not: All nurds without a TTWQ will be considered a minor threat to water quality unless coded at a higher Level. A Zero (0) may be used to code those NURDS that are found to represent no threat to water quality. |
| Complexity: | Category C - Facilities having no waste treatment systems, such as cooling water dischargers or thosewho must comply through best management practices, facilities with passive waste treatment and disposal systems, such as septic systems with subsurface disposal, or dischargers having waste storage systems with land disposal such as dairy waste ponds. |

| | |
|----------------------|------------------------------|
| HAZNET: | |
| Year: | 1995 |
| Gepaid: | CAD983598038 |
| Contact: | BEN WARNER TOWING |
| Telephone: | 7143851200 |
| Mailing Name: | Not reported |
| Mailing Address: | 1301 E ORANGEWOOD AVE |
| Mailing City,St,Zip: | ANAHEIM, CA 928050000 |
| Gen County: | Orange |
| TSD EPA ID: | CAT080013352 |
| TSD County: | Los Angeles |
| Waste Category: | Unspecified aqueous solution |
| Disposal Method: | R01 |
| Tons: | 9.5910 |
| Facility County: | Orange |

| | |
|----------------------|---|
| Year: | 1995 |
| Gepaid: | CAD983598038 |
| Contact: | BEN WARNER TOWING |
| Telephone: | 7143851200 |
| Mailing Name: | Not reported |
| Mailing Address: | 1301 E ORANGEWOOD AVE |
| Mailing City,St,Zip: | ANAHEIM, CA 928050000 |
| Gen County: | Orange |
| TSD EPA ID: | CAT080013352 |
| TSD County: | Los Angeles |
| Waste Category: | Aqueous solution with total organic residues 10 percent or more |
| Disposal Method: | R01 |
| Tons: | 3.1066 |
| Facility County: | Orange |

| | |
|----------------------|------------------------------|
| Year: | 1995 |
| Gepaid: | CAD983598038 |
| Contact: | BEN WARNER TOWING |
| Telephone: | 7143851200 |
| Mailing Name: | Not reported |
| Mailing Address: | 1301 E ORANGEWOOD AVE |
| Mailing City,St,Zip: | ANAHEIM, CA 928050000 |
| Gen County: | Orange |
| TSD EPA ID: | CAT080013352 |
| TSD County: | Los Angeles |
| Waste Category: | Unspecified aqueous solution |
| Disposal Method: | Not reported |

| Map ID Direction Distance Distance (ft.)Site | MAP FINDINGS | EDR ID Number |
|---|--------------|---------------|
| | Database(s) | EPA ID Number |

| | |
|-------------------------------|------------|
| BEN WARNER TOWING (Continued) | 1000595848 |
|-------------------------------|------------|

| | |
|----------------------|-----------------------|
| Tons: | 1.4595 |
| Facility County: | Orange |
| Year: | 1994 |
| Gepaid: | CAD983598038 |
| Contact: | BEN WARNER TOWING |
| Telephone: | 7143851200 |
| Mailing Name: | Not reported |
| Mailing Address: | 1301 E ORANGEWOOD AVE |
| Mailing City,St,Zip: | ANAHEIM, CA 928050000 |
| Gen County: | Orange |
| TSD EPA ID: | CAD000088252 |
| TSD County: | Los Angeles |
| Waste Category: | Other organic solids |
| Disposal Method: | Not reported |
| Tons: | .3336 |
| Facility County: | Orange |

| | | | |
|----|--|-----|-------------------|
| 78 | 818 E WALNUT ST SANTA ANA, CA 92701 | AST | A100340852 N/A |
|----|--|-----|-------------------|

| | |
|-------------------------------------|-------------------|
| AST: | |
| Owner: | BEN WARNER TOWING |
| Total Gallons: | 1,320 |
| Certified Unified Program Agencies: | Orange |

| | | | |
|----|--|-------------------|-------------------|
| 79 | GRANT ELEMENTARY SCHOOL 333 EAST WALNUT STREET SANTA ANA, CA 92701 | SCH ENVIROSTOR | S105628712 N/A |
|----|--|-------------------|-------------------|

| | |
|-----------------------------|---|
| SCH: | |
| Facility ID: | 30820005 |
| Site Type: | School Investigation |
| Site Type Detail: | School |
| Site Mgmt. Req.: | NONE SPECIFIED |
| Acres: | 3 |
| National Priorities List: | NO |
| Cleanup Oversight Agencies: | SMBRP |
| Lead Agency: | SMBRP |
| Lead Agency Description: | DTSC - Site Mitigation And Brownfield Reuse Program |
| Project Manager: | Not reported |
| Supervisor: | Shahir Haddad |
| Division Branch: | Cleanup Cypress |
| Site Code: | 404318 |
| Assembly: | 69 |
| Senate: | 34 |
| Special Program Status: | Not reported |
| Status: | Inactive - Needs Evaluation |
| Status Date: | 2005-09-27 00:00:00 |
| Restricted Use: | NO |
| Funding: | School District |
| Latitude: | 33.743323891627 |
| Longitude: | -117.84678003091 |
| APN: | NONE SPECIFIED |

Map ID
Direction
Distance
Distance (ft.)Site

MAP FINDINGS

EDR ID Number
Database(s) EPA ID Number

GRANT ELEMENTARY SCHOOL (Continued)

S105628712

Past Use: * EDUCATIONAL SERVICES
Potential COC: , 30018, 30024
Confirmed COC: NONE SPECIFIED
Potential Description: NONE SPECIFIED
Alias Name: GRANT ELEMENTARY SCHOOL
Alias Type: Alternate Name
Alias Name: SANTA ANA UNIFIED SCHOOL DISTRICT
Alias Type: Alternate Name
Alias Name: SANTA ANA USD-PROPOSED GRANT ELEMENTARY
Alias Type: Alternate Name
Alias Name: 404318
Alias Type: Project Code (Site Code)
Alias Name: 30820005
Alias Type: Envirostor ID Number

Completed Info:

Completed Area Name: PROJECT WIDE
Completed Sub Area Name: Not reported
Completed Document Type: Phase 1
Completed Date: 2002-03-15 00:00:00
Comments: Not reported

Completed Area Name: PROJECT WIDE
Completed Sub Area Name: Not reported
Completed Document Type: * Workplan
Completed Date: 2002-06-26 00:00:00
Comments: Not reported

Completed Area Name: PROJECT WIDE
Completed Sub Area Name: Not reported
Completed Document Type: Cost Recovery Closeout Memo
Completed Date: 2003-01-29 00:00:00
Comments: Not reported

Completed Area Name: PROJECT WIDE
Completed Sub Area Name: Not reported
Completed Document Type: Environmental Oversight Agreement
Completed Date: 2002-07-23 00:00:00
Comments: Not reported

Future Area Name: Not reported
Future Sub Area Name: Not reported
Future Document Type: Not reported
Future Due Date: Not reported
Schedule Area Name: Not reported
Schedule Sub Area Name: Not reported
Schedule Document Type: Not reported
Schedule Due Date: Not reported
Schedule Revised Date: Not reported

ENVIROSTOR:

Site Type: School Investigation
Site Type Detailed: School
Acres: 3
NPL: NO
Regulatory Agencies: SMBRP
Lead Agency: SMBRP

Map ID
Direction
Distance
Distance (ft.)Site

MAP FINDINGS

EDR ID Number
Database(s) EPA ID Number

GRANT ELEMENTARY SCHOOL (Continued)

S105628712

Program Manager: Not reported
Supervisor: Shahir Haddad
Division Branch: Cleanup Cypress
Facility ID: 30820005
Site Code: 404318
Assembly: 69
Senate: 34
Special Program: Not reported
Status: Inactive - Needs Evaluation
Status Date: 2005-09-27 00:00:00
Restricted Use: NO
Site Mgmt. Req.: NONE SPECIFIED
Funding: School District
Latitude: 33.745323891627
Longitude: -117.84678003091
APN: NONE SPECIFIED
Past Use: * EDUCATIONAL SERVICES
Potential COC: , 30018, 30024
Confirmed COC: NONE SPECIFIED
Potential Description: NONE SPECIFIED
Alias Name: GRANT ELEMENTARY SCHOOL
Alias Type: Alternate Name
Alias Name: SANTA ANA UNIFIED SCHOOL DISTRICT
Alias Type: Alternate Name
Alias Name: SANTA ANA USD-PROPOSED GRANT ELEMENTARY
Alias Type: Alternate Name
Alias Name: 404318
Alias Type: Project Code (Site Code)
Alias Name: 30820005
Alias Type: Envirostor ID Number

Completed Info:

Completed Area Name: PROJECT WIDE
Completed Sub Area Name: Not reported
Completed Document Type: Phase 1
Completed Date: 2002-03-15 00:00:00
Comments: Not reported

Completed Area Name: PROJECT WIDE
Completed Sub Area Name: Not reported
Completed Document Type: * Workplan
Completed Date: 2002-06-26 00:00:00
Comments: Not reported

Completed Area Name: PROJECT WIDE
Completed Sub Area Name: Not reported
Completed Document Type: Cost Recovery Closeout Memo
Completed Date: 2003-01-29 00:00:00
Comments: Not reported

Completed Area Name: PROJECT WIDE
Completed Sub Area Name: Not reported
Completed Document Type: Environmental Oversight Agreement
Completed Date: 2002-07-23 00:00:00
Comments: Not reported

Future Area Name: Not reported
Future Sub Area Name: Not reported

Map ID
Direction
Distance
Distance (ft.)Site

MAP FINDINGS

EDR ID Number
Database(s)
EPA ID Number

GRANT ELEMENTARY SCHOOL (Continued)

S105628712

Future Document Type: Not reported
Future Due Date: Not reported
Schedule Area Name: Not reported
Schedule Sub Area Name: Not reported
Schedule Document Type: Not reported
Schedule Due Date: Not reported
Schedule Revised Date: Not reported

80 SANTA ANA HIGH SCHOOL
520 W WALNUT ST
SANTA ANA, CA 92701

HIST UST U001578117
N/A

HIST UST:

Region: STATE
Facility ID: 00000064081
Facility Type: Other
Other Type: SCHOOL
Total Tanks: 0001
Contact Name: F. H. MASTERSON
Telephone: 7145585571
Owner Name: SANTA ANA SCHOOL DISTRICT
Owner Address: 1405 FRENCH STREET
Owner City,St,Zip: SANTA ANA, CA 92701

Tank Num: 001
Container Num: SAHS #6
Year Installed: 1947
Tank Capacity: 00000500
Tank Used for: PRODUCT
Type of Fuel: 06
Tank Construction: Not reported
Leak Detection: Visual

80 SANTA ANA UNIFIED SCHOOL DISTRICT
520 W WALNUT AVE
SANTA ANA, CA 92701

SWEEPS UST S104574500
HAZNET N/A

SWEEPS UST:

Status: A
Comp Number: 230
Number: 4
Board Of Equalization: Not reported
Ref Date: 06-15-93
Act Date: 06-15-93
Created Date: 07-31-88
Tank Status: A
Owner Tank Id: 1
Swrcb Tank Id: 30-020-000230-000001
Actv Date: 07-01-85
Capacity: 200
Tank Use: M.V. FUEL
Stg: P
Content: REG UNLEADED
Number Of Tanks: 1

Map ID
Direction
Distance
Distance (ft.)Site

MAP FINDINGS

EDR ID Number
Database(s)
EPA ID Number

SANTA ANA UNIFIED SCHOOL DISTRICT (Continued)

S104574500

HAZNET:

Year: 2000
Gepaid: CAD981971948
Contact: SANTA ANA UNIFIED SCHOOL DIST
Telephone: 7145585812
Mailing Name: Not reported
Mailing Address: 1601 E CHESTNUT AVE
Mailing City,St,Zip: SANTA ANA, CA 927010000
Gen County: Orange
TSD EPA ID: CAT080033681
TSD County: Los Angeles
Waste Category: Laboratory waste chemicals
Disposal Method: R01
Tons: .0050
Facility County: Orange

Year: 2000
Gepaid: CAD981971948
Contact: SANTA ANA UNIFIED SCHOOL DIST
Telephone: 7145585812
Mailing Name: Not reported
Mailing Address: 1601 E CHESTNUT AVE
Mailing City,St,Zip: SANTA ANA, CA 927010000
Gen County: Orange
TSD EPA ID: CAT080033681
TSD County: Los Angeles
Waste Category: Laboratory waste chemicals
Disposal Method: Not reported
Tons: .0050
Facility County: Orange

Year: 2000
Gepaid: CAD981971948
Contact: SANTA ANA UNIFIED SCHOOL DIST
Telephone: 7145585812
Mailing Name: Not reported
Mailing Address: 1601 E CHESTNUT AVE
Mailing City,St,Zip: SANTA ANA, CA 927010000
Gen County: Orange
TSD EPA ID: TND000772186
TSD County: 99
Waste Category: Laboratory waste chemicals
Disposal Method: Not reported
Tons: .0445
Facility County: Orange

Year: 2000
Gepaid: CAL000074359
Contact: SANTA ANA HIGH SCHOOL
Telephone: 0000000000
Mailing Name: Not reported
Mailing Address: 520 W WALNUT ST
Mailing City,St,Zip: SANTA ANA, CA 927015559
Gen County: Orange
TSD EPA ID: CAT000613976
TSD County: Orange
Waste Category: Liquids with halogenated organic compounds >= 1,000 Mg./L

Map ID
Direction
Distance
Distance (ft.)Site

MAP FINDINGS

EDR ID Number
Database(s)
EPA ID Number

SANTA ANA UNIFIED SCHOOL DISTRICT (Continued)

S104574500

Disposal Method: H01
Tons: .0583
Facility County: Orange

Year: 1998
Gepaid: CAD981971948
Contact: SANTA ANA UNIFIED SCHOOL DIST
Telephone: 7145585812
Mailing Name: Not reported
Mailing Address: 1601 E CHESTNUT AVE
Mailing City,St,Zip: SANTA ANA, CA 927010000
Gen County: Orange
TSD EPA ID: AZD983476680
TSD County: 99
Waste Category: Polychlorinated biphenyls and material containing PCBs
Disposal Method: R01
Tons: 6.6675
Facility County: Orange

[Click this hyperlink](#) while viewing on your computer to access
7 additional CA_HAZNET: record(s) in the EDR Site Report.

80 SANTA ANA HIGH SCHOOL
520 W WALNUT ST
SANTA ANA, CA 92701

LUST S109284912
N/A

LUST:
Region: STATE
Global Id: T0605999011
Latitude: 33.7434889
Longitude: -117.874576
Case Type: LUST Cleanup Site
Status: Completed - Case Closed
Status Date: 1999-04-12 00:00:00
Lead Agency: SANTA ANA, CITY OF
Case Worker: CC
Local Agency: SANTA ANA, CITY OF
RB Case Number: 083003691T
LOC Case Number: Not reported
File Location: Not reported
Potential Media Affect: Soil
Potential Contaminants of Concern: Gasoline
Site History: Not reported

[Click here to access the California GeoTracker records for this facility:](#)

LUST:
Global Id: T0605999011
Contact Type: Local Agency Caseworker
Contact Name: CHRISTOPHER CIRAULO
Organization Name: SANTA ANA, CITY OF
Address: 1439 S. BROADWAY
City: SANTA ANA
Email: cciraulo@santa-ana.org
Phone Number: Not reported

Global Id: T0605999011
Contact Type: Regional Board Caseworker

Map ID
Direction
Distance
Distance (ft.)Site

MAP FINDINGS

EDR ID Number
Database(s)
EPA ID Number

SANTA ANA HIGH SCHOOL (Continued)

S109284912

Contact Name: ROSE SCOTT
Organization Name: SANTA ANA RWQCB (REGION 8)
Address: 3737 MAIN STREET, SUITE 500
City: RIVERSIDE
Email: rscott@waterboards.ca.gov
Phone Number: 9517824130

LUST:
Global Id: T0605999011
Action Type: Other
Date: 1950-01-01 00:00:00
Action: Leak Reported

Global Id: T0605999011
Action Type: ENFORCEMENT
Date: 1999-04-12 00:00:00
Action: Closure/No Further Action Letter

80 SANTA ANA HIGH SCHOOL
520 W WALNUT ST
SANTA ANA, CA 92701

HIST UST U001578118
N/A

HIST UST:
Region: STATE
Facility ID: 00000011866
Facility Type: Not reported
Other Type: HIGH SCHOOL
Total Tanks: 0001
Contact Name: GERALD ARRIOLA
Telephone: 7145585811
Owner Name: SANTA ANA UNIFIED SCHOOL DIST
Owner Address: 1405 FRENCH ST.
Owner City,St,Zip: SANTA ANA, CA 92701

Tank Num: 001
Container Num: 1
Year Installed: Not reported
Tank Capacity: 00000200
Tank Used for: PRODUCT
Type of Fuel: PREMIUM
Tank Construction: Not reported
Leak Detection: Stock Inventor

81 GLOBAL METAL RECYCLING INC
1011 E PINE ST
SANTA ANA, CA 92701

NPDES S107137054
SWRCY N/A

NPDES:
Npdes Number: CAS00001
Facility Status: Active
Agency Id: Not reported
Region: 8
Regulatory Measure Id: Not Available
Order No: 97-03-DWQ
Regulatory Measure Type: Enrollee

Map ID
Direction
Distance
Distance (ft.)Site

MAP FINDINGS

EDR ID Number
Database(s) EPA ID Number

GLOBAL METAL RECYCLING INC (Continued)

S107137054

Place Id: Not Available
WDID: 8 30I019080
Program Type: Industrial
Adoption Date Of Regulatory Measure: N/A
Effective Date Of Regulatory Measure: 10/5/2004
Expiration Date Of Regulatory Measure: Not reported
Termination Date Of Regulatory Measure: Not reported
Discharge Name: Global Metal Recycling
Discharge Address: 1901 Carnegie Ave
Discharge City: Santa Ana
Discharge State: Ca
Discharge Zip: 92705

SWRCY:

Facility Phone Number: Not reported
Whether The Facility Is Grandfathered: N
Effective Date: 08/16/2003
Rural: N
As Of: 2011-02-22 00:00:00
Party Number: 25846

82 RAYMOND VILLA SCHOOL
1441 EAST CHESTNUT AVENUE
SANTA ANA, CA 92701

SCH S107737132
ENVIROSTOR N/A

SCH:

Facility ID: 30360188
Site Type: School Investigation
Site Type Detail: School
Site Mgmt. Req.: NONE SPECIFIED
Acres: 10
National Priorities List: NO
Cleanup Oversight Agencies: SMBRP
Lead Agency: SMBRP
Lead Agency Description: DTSC - Site Mitigation And Brownfield Reuse Program
Project Manager: Not reported
Supervisor: * Triss Chesney
Division Branch: Cleanup Cypress
Site Code: 404183
Assembly: 69
Senate: 34
Special Program Status: Not reported
Status: Refer: RCRA
Status Date: 2002-08-12 00:00:00
Restricted Use: NO
Funding: School District
Latitude: 33.742737
Longitude: -117.849361
APN: NONE SPECIFIED
Past Use: MANUFACTURING - ELECTRONIC
Potential COC: NONE SPECIFIED
Confirmed COC: NONE SPECIFIED
Potential Description: NONE SPECIFIED
Alias Name: EECO
Alias Type: Alternate Name
Alias Name: EECOINC

Map ID
Direction
Distance
Distance (ft.)Site

MAP FINDINGS

EDR ID Number
Database(s) EPA ID Number

RAYMOND VILLA SCHOOL (Continued)

S107737132

Alias Type: Alternate Name
Alias Name: ENGINEERED ELECTRONICS CO
Alias Type: Alternate Name
Alias Name: RAYMOND VILLA SCHOOL (PROPOSED)
Alias Type: Alternate Name
Alias Name: SANTA ANA SCHOOL DISTRICT
Alias Type: Alternate Name
Alias Name: SANTA ANA USD/RAY VILLA INTER. SCHOOL
Alias Type: Alternate Name
Alias Name: CAD008256349
Alias Type: EPA Identification Number
Alias Name: 404183
Alias Type: Project Code (Site Code)
Alias Name: 30360188
Alias Type: Envirostor ID Number

Completed Info:

Completed Area Name: PROJECT WIDE
Completed Sub Area Name: Not reported
Completed Document Type: * Workplan
Completed Date: 2007-04-04 00:00:00
Comments: Finalize, discuss with Peter Garcia, Get peters signature, send the comment letter for the workplan out

Future Area Name: Not reported
Future Sub Area Name: Not reported
Future Document Type: Not reported
Future Due Date: Not reported
Schedule Area Name: Not reported
Schedule Sub Area Name: Not reported
Schedule Document Type: Not reported
Schedule Due Date: Not reported
Schedule Revised Date: Not reported

ENVIROSTOR:

Site Type: School Investigation
Site Type Detailed: School
Acres: 10
NPL: NO
Regulatory Agencies: SMBRP
Lead Agency: SMBRP
Program Manager: Not reported
Supervisor: * Triss Chesney
Division Branch: Cleanup Cypress
Facility ID: 30360188
Site Code: 404183
Assembly: 69
Senate: 34
Special Program: Not reported
Status: Refer: RCRA
Status Date: 2002-08-12 00:00:00
Restricted Use: NO
Site Mgmt. Req.: NONE SPECIFIED
Funding: School District
Latitude: 33.742737
Longitude: -117.849361
APN: NONE SPECIFIED

Map ID
Direction
Distance
Distance (ft.)Site

MAP FINDINGS

EDR ID Number
Database(s) EPA ID Number

RAYMOND VILLA SCHOOL (Continued)

S107737132

Past Use: MANUFACTURING - ELECTRONIC
Potential COC: NONE SPECIFIED
Confirmed COC: NONE SPECIFIED
Potential Description: NONE SPECIFIED
Alias Name: EECO
Alias Type: Alternate Name
Alias Name: EECOINC
Alias Type: Alternate Name
Alias Name: ENGINEERED ELECTRONICS CO
Alias Type: Alternate Name
Alias Name: RAYMOND VILLA SCHOOL (PROPOSED)
Alias Type: Alternate Name
Alias Name: SANTA ANA SCHOOL DISTRICT
Alias Type: Alternate Name
Alias Name: SANTA ANA USD/RAY VILLA INTER. SCHOOL
Alias Type: Alternate Name
Alias Name: CAD008256349
Alias Type: EPA Identification Number
Alias Name: 404183
Alias Type: Project Code (Site Code)
Alias Name: 30360188
Alias Type: Envirostor ID Number

Completed Info:

Completed Area Name: PROJECT WIDE
Completed Sub Area Name: Not reported
Completed Document Type: * Workplan
Completed Date: 2007-04-04 00:00:00
Comments: Finalize, discuss with Peter Garcia, Get peters signature, send the comment letter for the workplan out

Future Area Name: Not reported
Future Sub Area Name: Not reported
Future Document Type: Not reported
Future Due Date: Not reported
Schedule Area Name: Not reported
Schedule Sub Area Name: Not reported
Schedule Document Type: Not reported
Schedule Due Date: Not reported
Schedule Revised Date: Not reported

82 SANTA ANA USD LATHROP INTERMEDIATE SCH HAZNET S105082595
1441 E CHESTNUT AVE ENVIROSTOR N/A
SANTA ANA, CA 92701

HAZNET:

Year: 2007
Gepaid: CAC002617752
Contact: DAWN MILLER/PRINC
Telephone: 7145585100
Mailing Name: Not reported
Mailing Address: 1601 E CHESTNUT AVE
Mailing City,St,Zip: SANTA ANA, CA 927010000
Gen County: Orange
TSD EPA ID: CAD008364432
TSD County: Los Angeles
Waste Category: Unspecified solvent mixture
Disposal Method: FUEL BLENDING PRIOR TO ENERGY RECOVERY AT ANOTHER SITE

Map ID
Direction
Distance
Distance (ft.)Site

MAP FINDINGS

EDR ID Number
Database(s) EPA ID Number

SANTA ANA USD LATHROP INTERMEDIATE SCH (Continued)

S105082595

Tons: 0.12
Facility County: Orange

Year: 2000
Gepaid: CAC001090128
Contact: SANTA ANA SCHOOL DIST
Telephone: 7145585801
Mailing Name: Not reported
Mailing Address: 1601 E CHESTNUT AVE
Mailing City,St,Zip: SANTA ANA, CA 927016322
Gen County: Orange
TSD EPA ID: CAD044429835
TSD County: Los Angeles
Waste Category: Off-specification, aged or surplus organics
Disposal Method: D99
Tons: .0208
Facility County: Orange

ENVIROSTOR:

Site Type: Corrective Action
Site Type Detailed: Corrective Action
Acres: 10
NPL: NO
Regulatory Agencies: SMBRP
Lead Agency: WM
Program Manager: ROBERT ROMERO
Supervisor: Ju-Tseng Liu
Division Branch: Cleanup Cypress
Facility ID: 80001539
Site Code: 400216
Assembly: 69
Senate: 34
Special Program: Not reported
Status: Active
Status Date: 2008-01-01 00:00:00
Restricted Use: NO
Site Mgmt. Req.: NONE SPECIFIED
Funding: Not reported
Latitude: 33.742815
Longitude: -117.848957
APN: 011-154-41
Past Use: MANUFACTURING - ELECTRONIC
Potential COC: 30564
Confirmed COC: 30564
Potential Description: OTH
Alias Name: RAYMOND VILLA SCHOOL
Alias Type: Alternate Name
Alias Name: 011-154-41
Alias Type: APN
Alias Name: CAD008256349
Alias Type: EPA Identification Number
Alias Name: 400216
Alias Type: Project Code (Site Code)
Alias Name: 30360188
Alias Type: Envirostor ID Number
Alias Name: 80001539
Alias Type: Envirostor ID Number

Map ID
Direction
Distance
Distance (ft.)Site

MAP FINDINGS

EDR ID Number
Database(s) EPA ID Number

SANTA ANA USD LATHROP INTERMEDIATE SCH (Continued)

S105082595

Completed Info:
Completed Area Name: Sites With No Operable Unit
Completed Sub Area Name: ENTIRE FACILITY
Completed Document Type: RCRA Facility Assessment Report
Completed Date: 2000-01-27 00:00:00
Comments: Not reported

Completed Area Name: Sites With No Operable Unit
Completed Sub Area Name: ENTIRE FACILITY
Completed Document Type: RCRA Facility Assessment Report
Completed Date: 2000-01-27 00:00:00
Comments: Added per RR 1/31/07. lh

Completed Area Name: Sites With No Operable Unit
Completed Sub Area Name: ENTIRE FACILITY
Completed Document Type: Preliminary Assessment Report
Completed Date: 1991-01-15 00:00:00
Comments: Not reported

Completed Area Name: PROJECT WIDE
Completed Sub Area Name: Not reported
Completed Document Type: Corrective Measures Study Report
Completed Date: 2010-04-15 00:00:00
Comments: Not reported

Completed Area Name: Sites With No Operable Unit
Completed Sub Area Name: ENTIRE FACILITY
Completed Document Type: RFI Workplan
Completed Date: 2006-05-17 00:00:00
Comments: Not reported

Completed Area Name: PROJECT WIDE
Completed Sub Area Name: Not reported
Completed Document Type: Consent Order
Completed Date: 2004-01-23 00:00:00
Comments: Not reported

Future Area Name: Not reported
Future Sub Area Name: Not reported
Future Document Type: Not reported
Future Due Date: Not reported
Schedule Area Name: PROJECT WIDE
Schedule Sub Area Name: Not reported
Schedule Document Type: Remedy Selection and Statement of Basis
Schedule Due Date: 2010-06-03 00:00:00
Schedule Revised Date: Not reported

82
THRIFTY OIL #377/ ARCO #7741
324 S GRAND AVE
SANTA ANA, CA 92701

LUST S109284477
N/A

LUST:
Region: STATE
Global Id: T0605901646
Latitude: 33.743001387
Longitude: -117.8508439
Case Type: LUST Cleanup Site

Map ID
Direction
Distance
Distance (ft.)Site

MAP FINDINGS

EDR ID Number
Database(s) EPA ID Number

THRIFTY OIL #377/ ARCO #7741 (Continued)

S109284477

Status: Completed - Case Closed
Status Date: 2005-10-27 00:00:00
Lead Agency: SANTA ANA RWQCB (REGION 8)
Case Worker: VJB
Local Agency: Not reported
RB Case Number: 083002247T
LOC Case Number: Not reported
File Location: Regional Board
Potential Media Affect: Aquifer used for drinking water supply
Potential Contaminants of Concern: Gasoline
Site History: Not reported

Click here to access the California GeoTracker records for this facility:

LUST:
Global Id: T0605901646
Contact Type: Regional Board Caseworker
Contact Name: VALERIE JAHN-BULL
Organization Name: SANTA ANA RWQCB (REGION 8)
Address: 3737 MAIN STREET, SUITE 500
City: RIVERSIDE
Email: vjahn-bull@waterboards.ca.gov
Phone Number: 9517824903

LUST:
Global Id: T0605901646
Action Type: Other
Date: 1950-01-01 00:00:00
Action: Leak Discovery

Global Id: T0605901646
Action Type: RESPONSE
Date: 2003-04-28 00:00:00
Action: Remedial Progress Report

Global Id: T0605901646
Action Type: RESPONSE
Date: 2003-01-30 00:00:00
Action: Remedial Progress Report

Global Id: T0605901646
Action Type: RESPONSE
Date: 2003-10-30 00:00:00
Action: Remedial Progress Report

Global Id: T0605901646
Action Type: RESPONSE
Date: 2004-01-31 00:00:00
Action: Monitoring Report - Quarterly

Global Id: T0605901646
Action Type: RESPONSE
Date: 2004-03-31 00:00:00
Action: Soil and Water Investigation Report

Global Id: T0605901646
Action Type: RESPONSE

Map ID
Direction
Distance
Distance (ft.)Site

MAP FINDINGS

EDR ID Number

Database(s) EPA ID Number

THRIFTY OIL #377/ ARCO #7741 (Continued)

S109284477

Date: 2003-11-01 00:00:00
Action: Soil and Water Investigation Workplan

Global Id: T0605901646
Action Type: RESPONSE
Date: 2003-01-31 00:00:00
Action: Remedial Progress Report

Global Id: T0605901646
Action Type: RESPONSE
Date: 2003-01-31 00:00:00
Action: Monitoring Report - Quarterly

Global Id: T0605901646
Action Type: RESPONSE
Date: 2002-11-30 00:00:00
Action: Remedial Progress Report

Global Id: T0605901646
Action Type: RESPONSE
Date: 2002-11-30 00:00:00
Action: Monitoring Report - Quarterly

Global Id: T0605901646
Action Type: RESPONSE
Date: 2002-11-19 00:00:00
Action: Other Report / Document

Global Id: T0605901646
Action Type: RESPONSE
Date: 2003-07-31 00:00:00
Action: Remedial Progress Report

Global Id: T0605901646
Action Type: RESPONSE
Date: 2003-07-31 00:00:00
Action: Monitoring Report - Quarterly

Global Id: T0605901646
Action Type: ENFORCEMENT
Date: 1999-11-02 00:00:00
Action: * Historical Enforcement

Global Id: T0605901646
Action Type: ENFORCEMENT
Date: 2003-05-06 00:00:00
Action: * No Action

Global Id: T0605901646
Action Type: ENFORCEMENT
Date: 2005-09-15 00:00:00
Action: Notification - Public Notice of Case Closure

Global Id: T0605901646
Action Type: RESPONSE
Date: 2004-04-30 00:00:00
Action: NPDES / WDR Reports

Map ID
Direction
Distance
Distance (ft.)Site

MAP FINDINGS

EDR ID Number

Database(s) EPA ID Number

THRIFTY OIL #377/ ARCO #7741 (Continued)

S109284477

Global Id: T0605901646
Action Type: RESPONSE
Date: 2004-05-01 00:00:00
Action: Other Workplan

Global Id: T0605901646
Action Type: ENFORCEMENT
Date: 2003-12-18 00:00:00
Action: Meeting

Global Id: T0605901646
Action Type: Other
Date: 1950-01-01 00:00:00
Action: Leak Stopped

Global Id: T0605901646
Action Type: RESPONSE
Date: 2004-11-30 00:00:00
Action: CAP/RAP - Feasibility Study Report

Global Id: T0605901646
Action Type: RESPONSE
Date: 2005-01-31 00:00:00
Action: Monitoring Report - Quarterly

Global Id: T0605901646
Action Type: RESPONSE
Date: 2005-01-31 00:00:00
Action: Remedial Progress Report

Global Id: T0605901646
Action Type: REMEDIATION
Date: 1950-01-01 00:00:00
Action: Vacuum Extract

Global Id: T0605901646
Action Type: RESPONSE
Date: 2005-04-30 00:00:00
Action: Monitoring Report - Quarterly

Global Id: T0605901646
Action Type: RESPONSE
Date: 2005-04-30 00:00:00
Action: Soil and Water Investigation Report

Global Id: T0605901646
Action Type: RESPONSE
Date: 2006-02-15 00:00:00
Action: Unknown

Global Id: T0605901646
Action Type: ENFORCEMENT
Date: 2004-10-18 00:00:00
Action: File review

Global Id: T0605901646
Action Type: ENFORCEMENT

Map ID
Direction
Distance
Distance (ft.)Site

MAP FINDINGS

EDR ID Number
Database(s)
EPA ID Number

THRIFTY OIL #377/ ARCO #7741 (Continued)

S109284477

Date: 2004-09-29 00:00:00
Action: Site Visit / Inspection / Sampling

Global Id: T0605901646
Action Type: Other
Date: 1950-01-01 00:00:00
Action: Leak Reported

Global Id: T0605901646
Action Type: ENFORCEMENT
Date: 2006-02-07 00:00:00
Action: File review

Global Id: T0605901646
Action Type: ENFORCEMENT
Date: 2003-04-28 00:00:00
Action: * No Action

Global Id: T0605901646
Action Type: ENFORCEMENT
Date: 2003-01-27 00:00:00
Action: * No Action

Global Id: T0605901646
Action Type: ENFORCEMENT
Date: 2002-11-19 00:00:00
Action: * No Action

Global Id: T0605901646
Action Type: ENFORCEMENT
Date: 2003-12-15 00:00:00
Action: Staff Letter

Global Id: T0605901646
Action Type: ENFORCEMENT
Date: 2004-05-06 00:00:00
Action: Staff Letter

Global Id: T0605901646
Action Type: ENFORCEMENT
Date: 2004-04-12 00:00:00
Action: Staff Letter

Global Id: T0605901646
Action Type: ENFORCEMENT
Date: 2004-07-15 00:00:00
Action: File review

Global Id: T0605901646
Action Type: ENFORCEMENT
Date: 2005-01-31 00:00:00
Action: File review

Global Id: T0605901646
Action Type: ENFORCEMENT
Date: 2004-12-14 00:00:00
Action: Staff Letter

Map ID
Direction
Distance
Distance (ft.)Site

MAP FINDINGS

EDR ID Number
Database(s)
EPA ID Number

THRIFTY OIL #377/ ARCO #7741 (Continued)

S109284477

Global Id: T0605901646
Action Type: RESPONSE
Date: 2003-10-30 00:00:00
Action: Monitoring Report - Quarterly

Global Id: T0605901646
Action Type: RESPONSE
Date: 2004-07-30 00:00:00
Action: Monitoring Report - Quarterly

Global Id: T0605901646
Action Type: RESPONSE
Date: 2003-05-01 00:00:00
Action: Other Report / Document

Global Id: T0605901646
Action Type: ENFORCEMENT
Date: 2005-05-16 00:00:00
Action: File review

Global Id: T0605901646
Action Type: ENFORCEMENT
Date: 2005-10-27 00:00:00
Action: Closure/No Further Action Letter

Global Id: T0605901646
Action Type: ENFORCEMENT
Date: 2005-08-16 00:00:00
Action: File review

Global Id: T0605901646
Action Type: RESPONSE
Date: 2003-04-28 00:00:00
Action: Monitoring Report - Quarterly

Global Id: T0605901646
Action Type: RESPONSE
Date: 2003-01-30 00:00:00
Action: Monitoring Report - Quarterly

83 O C ALPHANETICS
2020 W CHESTNUT AVE
SANTA ANA, CA 92703

NPDES S109452401
ENVIROSTOR N/A

NPDES:
Npdes Number: CAS00001
Facility Status: Terminated
Agency Id: Not reported
Region: 8
Regulatory Measure Id: Not Available
Order No: Not reported
Regulatory Measure Type: Enrollee
Place Id: Not Available
WDID: 8 301003767
Program Type: Industrial
Adoption Date Of Regulatory Measure: N/A
Effective Date Of Regulatory Measure: 4/6/1992

Map ID
Direction
Distance
Distance (ft.)Site

MAP FINDINGS

EDR ID Number
Database(s) EPA ID Number

O C ALPHANETICS (Continued) S109452401

Expiration Date Of Regulatory Measure: Not reported
Termination Date Of Regulatory Measure: 9/14/2010
Discharge Name: OC Alphanetics
Discharge Address: 2020 W Chestnut Ave
Discharge City: Santa Ana
Discharge State: Ca
Discharge Zip: 92703

ENVIROSTOR:

Site Type: Tiered Permit
Site Type Detailed: Tiered Permit
Acres: 1
NPL: NO
Regulatory Agencies: SMBRP
Lead Agency: SMBRP
Program Manager: IRENA EDWARDS
Supervisor: Manny Alonzo
Division Branch: Cleanup Cypress
Facility ID: 71003837
Site Code: 551072
Assembly: 69
Senate: 34
Special Program: Not reported
Status: Active
Status Date: 2011-01-05 00:00:00
Restricted Use: NO
Site Mgmt. Req.: NONE SPECIFIED
Funding: Not reported
Latitude: 33.742463
Longitude: -117.896687
APN: NONE SPECIFIED
Past Use: NONE SPECIFIED
Potential COC: NONE SPECIFIED
Confirmed COC: NONE SPECIFIED
Potential Description: NONE SPECIFIED

Alias Name: CAD982503328
Alias Type: EPA Identification Number
Alias Name: 550563
Alias Type: Project Code (Site Code)
Alias Name: 551072
Alias Type: Project Code (Site Code)
Alias Name: 71003837
Alias Type: Envirostor ID Number

Completed Info:

Completed Area Name: PROJECT WIDE
Completed Sub Area Name: Not reported
Completed Document Type: Phase I Verification
Completed Date: 2007-03-27 00:00:00
Comments: Inspection report sent on 3/27/2007

Completed Area Name: PROJECT WIDE
Completed Sub Area Name: Not reported
Completed Document Type: Consent Agreement
Completed Date: 2010-10-10 00:00:00
Comments: Not reported

Map ID
Direction
Distance
Distance (ft.)Site

MAP FINDINGS

EDR ID Number
Database(s) EPA ID Number

O C ALPHANETICS (Continued) S109452401

Completed Area Name: PROJECT WIDE
Completed Sub Area Name: Not reported
Completed Document Type: Consent Agreement
Completed Date: 2008-07-09 00:00:00
Comments: Not reported

Completed Area Name: PROJECT WIDE
Completed Sub Area Name: Not reported
Completed Document Type: Phase 1
Completed Date: 2007-03-27 00:00:00
Comments: Not reported

Completed Area Name: PROJECT WIDE
Completed Sub Area Name: Not reported
Completed Document Type: Preliminary Endangerment Assessment Workplan
Completed Date: 2009-06-30 00:00:00
Comments: Not reported

Completed Area Name: PROJECT WIDE
Completed Sub Area Name: Not reported
Completed Document Type: Supplemental Site Investigation Workplan
Completed Date: 2011-05-04 00:00:00
Comments: Not reported

Future Area Name: PROJECT WIDE
Future Sub Area Name: Not reported
Future Document Type: Preliminary Endangerment Assessment Report
Future Due Date: 2011
Schedule Area Name: Not reported
Schedule Sub Area Name: Not reported
Schedule Document Type: Not reported
Schedule Due Date: Not reported
Schedule Revised Date: Not reported

84 BYCO, INC. HIST CORTESE S100278498
1711 LUST N/A
SANTA ANA, CA 92705 CHMIRS

CORTESE:
Region: CORTESE
Facility County Code: 30
Reg By: LTNKA
Reg Id: 083000075T

LUST:
Region: STATE
Global Id: T0605900060
Latitude: 33.719131154
Longitude: -117.8435028
Case Type: LUST Cleanup Site
Status: Completed - Case Closed
Status Date: 2008-10-08 00:00:00
Lead Agency: SANTA ANA, CITY OF
Case Worker: CC
Local Agency: SANTA ANA, CITY OF
RB Case Number: 083000075T
LOC Case Number: Not reported

Map ID
Direction
Distance
Distance (ft.)Site

MAP FINDINGS

EDR ID Number
Database(s)
EPA ID Number

BYCO, INC. (Continued)

S100278498

File Location: Not reported
Potential Media Affect: Soil
Potential Contaminants of Concern: Diesel
Site History: Not reported

[Click here to access the California GeoTracker records for this facility:](#)

LUST:

Global Id: T0605900060
Contact Type: Local Agency Caseworker
Contact Name: CHRISTOPHER CIRAULO
Organization Name: SANTA ANA, CITY OF
Address: 1439 S. BROADWAY
City: SANTA ANA
Email: cciraulo@santa-ana.org
Phone Number: Not reported

Global Id: T0605900060
Contact Type: Regional Board Caseworker
Contact Name: VALERIE JAHN-BULL
Organization Name: SANTA ANA RWQCB (REGION 8)
Address: 3737 MAIN STREET, SUITE 500
City: RIVERSIDE
Email: vjahn-bull@waterboards.ca.gov
Phone Number: 9517824903

LUST:

Global Id: T0605900060
Action Type: Other
Date: 1950-01-01 00:00:00
Action: Leak Discovery

Global Id: T0605900060
Action Type: ENFORCEMENT
Date: 2008-10-20 00:00:00
Action: File review

Global Id: T0605900060
Action Type: ENFORCEMENT
Date: 2008-10-06 00:00:00
Action: Closure/No Further Action Letter

Global Id: T0605900060
Action Type: Other
Date: 1950-01-01 00:00:00
Action: Leak Reported

LUST REG 8:

Region: 8
County: Orange
Regional Board: Santa Ana Region
Facility Status: Pollution Characterization
Case Number: 083000075T
Local Case Num: Not reported
Case Type: Soil only
Substance: Diesel

Map ID
Direction
Distance
Distance (ft.)Site

MAP FINDINGS

EDR ID Number
Database(s)
EPA ID Number

BYCO, INC. (Continued)

S100278498

Qty Leaked: Not reported
Abate Method: Not reported
Cross Street: EDINGER/RICHIS
Enf Type: Not reported
Funding: Not reported
How Discovered: Tank Closure
How Stopped: Not reported
Leak Cause: Overfill
Leak Source: Tank
Global ID: T0605900060
How Stopped Date: Not reported
Enter Date: 1/1/1987
Review Date: Not reported
Prelim Assess: Not reported
Discover Date: 1/9/1987
Enforcement Date: Not reported
Close Date: Not reported
Workplan: Not reported
Pollution Char: 3/1/1987
Remed Plan: Not reported
Remed Action: Not reported
Monitoring: Not reported
Enter Date: 1/1/1987
GW Qualifies: Not reported
Soil Qualifies: Not reported
Operator: Not reported
Facility Contact: Not reported
Interim: Not reported
Oversite Program: LUST
Latitude: 33.71913115
Longitude: -117.8435028
MTBE Date: Not reported
Max MTBE GW: Not reported
MTBE Concentration: 0
Max MTBE Soil: Not reported
MTBE Fuel: 0
MTBE Tested: Not Required to be Tested.
MTBE Class: *
Staff: VJJ
Staff Initials: JB
Lead Agency: Local Agency
Local Agency: Santa Ana, Orange County
Hydr Basin #: COASTAL PLAIN OF ORA
Beneficial: Not reported
Priority: Not reported
Cleanup Fund Id: Not reported
Work Suspended: Not reported
Summary: AFTER DETERMINING SCOPE OF CONTAMINATION PLAN TO EXCAVATE AND REMOVE SOIL TO APPROVED DUMP SITE.

CHMIRS:

OES Incident Number: 9120579
OES notification: Not reported
OES Date: Not reported
OES Time: Not reported
Incident Date: 26-NOV-91
Date Completed: 26-NOV-91

| Map ID Direction Distance Distance (ft.)Site | MAP FINDINGS | EDR ID Number |
|---|--------------|---------------|
| | Database(s) | EPA ID Number |
| BYCO, INC. (Continued) | | S100278498 |
| Property Use: | 400 | |
| Agency Id Number: | 30075 | |
| Agency Incident Number: | 91-16233 | |
| Time Notified: | 1520 | |
| Time Completed: | 1420 | |
| Surrounding Area: | 400 | |
| Estimated Temperature: | 75 | |
| Property Management: | P | |
| Special Studies 1: | Not reported | |
| Special Studies 2: | Not reported | |
| Special Studies 3: | Not reported | |
| Special Studies 4: | Not reported | |
| Special Studies 5: | Not reported | |
| Special Studies 6: | Not reported | |
| More Than Two Substances Involved?: | N | |
| Resp Agency Personnel # Of Decontaminated: | 0 | |
| Responding Agency Personnel # Of Injuries: | 0 | |
| Responding Agency Personnel # Of Fatalities: | 0 | |
| Others Number Of Decontaminated: | 0 | |
| Others Number Of Injuries: | 0 | |
| Others Number Of Fatalities: | 0 | |
| Vehicle Make/year: | Not reported | |
| Vehicle License Number: | Not reported | |
| Vehicle State: | Not reported | |
| Vehicle Id Number: | Not reported | |
| CA/DOT/PUC/ICC Number: | Not reported | |
| Company Name: | Not reported | |
| Reporting Officer Name/ID: | M. OVERN | |
| Report Date: | 26-NOV-91 | |
| Comments: | Y | |
| Facility Telephone: | 714 647-5700 | |
| Waterway Involved: | Not reported | |
| Waterway: | Not reported | |
| Spill Site: | Not reported | |
| Cleanup By: | Not reported | |
| Containment: | Not reported | |
| What Happened: | Not reported | |
| Type: | Not reported | |
| Measure: | Not reported | |
| Other: | Not reported | |
| Date/Time: | Not reported | |
| Year: | 88-92 | |
| Agency: | Not reported | |
| Incident Date: | Not reported | |
| Admin Agency: | Not reported | |
| Amount: | Not reported | |
| Contained: | Not reported | |
| Site Type: | Not reported | |
| E Date: | 19-AUG-92 | |
| Substance: | Not reported | |
| Quantity Released: | Not reported | |
| BBLs: | Not reported | |
| Cups: | Not reported | |
| CUFT: | Not reported | |
| Gallons: | Not reported | |
| Grams: | Not reported | |
| Pounds: | Not reported | |

| Map ID Direction Distance Distance (ft.)Site | MAP FINDINGS | EDR ID Number |
|---|---|------------------------------|
| | Database(s) | EPA ID Number |
| BYCO, INC. (Continued) | | S100278498 |
| Liters: | Not reported | |
| Ounces: | Not reported | |
| Pints: | Not reported | |
| Quarts: | Not reported | |
| Sheen: | Not reported | |
| Tons: | Not reported | |
| Unknown: | Not reported | |
| Evacuations: | Not reported | |
| Number of Injuries: | Not reported | |
| Number of Fatalities: | Not reported | |
| Description: | Not reported | |
| 85 | E. CHESTNUT SA PROPERTY 1538 E. CHESTNUT AVE SANTA ANA, CA 92701 | ENVIROSTOR S108936085 N/A |
| ENVIROSTOR: | | |
| Site Type: | Evaluation | |
| Site Type Detailed: | Evaluation | |
| Acres: | 0 | |
| NPL: | NO | |
| Regulatory Agencies: | ORANGE COUNTY | |
| Lead Agency: | ORANGE COUNTY | |
| Program Manager: | Not reported | |
| Supervisor: | Referred - Not Assigned | |
| Division Branch: | Cleanup Cypress | |
| Facility ID: | 60000732 | |
| Site Code: | Not reported | |
| Assembly: | Not reported | |
| Senate: | Not reported | |
| Special Program: | Not reported | |
| Status: | Refer: 1248 Local Agency | |
| Status Date: | 2007-07-11 00:00:00 | |
| Restricted Use: | NO | |
| Site Mgmt. Req.: | NONE SPECIFIED | |
| Funding: | Not Applicable | |
| Latitude: | 0 | |
| Longitude: | 0 | |
| APN: | NONE SPECIFIED | |
| Past Use: | NONE SPECIFIED | |
| Potential COC: | NONE SPECIFIED | |
| Confirmed COC: | NONE SPECIFIED | |
| Potential Description: | NONE SPECIFIED | |
| Alias Name: | 60000732 | |
| Alias Type: | Envirostor ID Number | |
| Completed Info: | | |
| Completed Area Name: | PROJECT WIDE | |
| Completed Sub Area Name: | Not reported | |
| Completed Document Type: | SB 1248 Notification | |
| Completed Date: | 2010-05-11 00:00:00 | |
| Comments: | The County of Orange submitted a notification to DTSC of a Remedial Investigation/action oversight to be conducted at the subject property. | |
| Future Area Name: | Not reported | |
| Future Sub Area Name: | Not reported | |
| Future Document Type: | Not reported | |

| Map ID Direction Distance Distance (ft.)Site | MAP FINDINGS | EDR ID Number |
|---|--------------|---------------|
| | Database(s) | EPA ID Number |

E. CHESTNUT SA PROPERTY (Continued)

S108936085

Future Due Date: Not reported
Schedule Area Name: Not reported
Schedule Sub Area Name: Not reported
Schedule Document Type: Not reported
Schedule Due Date: Not reported
Schedule Revised Date: Not reported

85

EECO
1441 EAST CHESTNUT AVENUE
SANTA ANA, CA 92701

CERC-NFRAP 1000323973
CORRACTS CAD008256349
RCRA-TSDF
RCRA-SQG
FINDS
CA FID UST
HIST UST
SWEEPS UST
EMI
HWP

CERC-NFRAP:

Site ID: 0900343
Federal Facility: Not a Federal Facility
NPL Status: Not on the NPL
Non NPL Status: Deferred to RCRA

CERCLIS-NFRAP Site Contact Details:

Contact Sequence ID: 13053056.00000
Person ID: 9271184.00000

Contact Sequence ID: 13059130.00000
Person ID: 9270048.00000

Contact Sequence ID: 13089854.00000
Person ID: 13002167.00000

Contact Sequence ID: 13179560.00000
Person ID: 9270438.00000

Program Priority:

Description: RCRA Deferral Audit

Description: RCRA Deferral - Lead Confirmed

Description: RCRA Deferral - Further Superfund Assessment

CERCLIS-NFRAP Assessment History:

Action: DISCOVERY
Date Started: Not reported
Date Completed: 08/24/1990
Priority Level: Not reported

Action: PRELIMINARY ASSESSMENT
Date Started: Not reported
Date Completed: 02/08/1991
Priority Level: Deferred to RCRA (Subtitle C)

Action: ARCHIVE SITE

| Map ID Direction Distance Distance (ft.)Site | MAP FINDINGS | EDR ID Number |
|---|--------------|---------------|
| | Database(s) | EPA ID Number |

EECO (Continued)

1000323973

Date Started: Not reported
Date Completed: 01/23/1996
Priority Level: Not reported

CORRACTS:

EPA ID: CAD008256349
EPA Region: 09
Area Name: ENTIRE FACILITY
Actual Date: 01/15/1991
Action: CA029ST
NAICS Code(s): 334419
Other Electronic Component Manufacturing
Original schedule date: Not reported
Schedule end date: Not reported

EPA ID: CAD008256349
EPA Region: 09
Area Name: ENTIRE FACILITY
Actual Date: 01/15/1991
Action: CA049PA
NAICS Code(s): 334419
Other Electronic Component Manufacturing
Original schedule date: 10/29/1986
Schedule end date: Not reported

EPA ID: CAD008256349
EPA Region: 09
Area Name: ENTIRE FACILITY
Actual Date: 01/15/1991
Action: CA075LO - CA Prioritization, Facility or area was assigned a low corrective action priority
NAICS Code(s): 334419
Other Electronic Component Manufacturing
Original schedule date: Not reported
Schedule end date: Not reported

EPA ID: CAD008256349
EPA Region: 09
Area Name: ENTIRE FACILITY
Actual Date: 01/15/1991
Action: CA074LO
NAICS Code(s): 334419
Other Electronic Component Manufacturing
Original schedule date: Not reported
Schedule end date: Not reported

EPA ID: CAD008256349
EPA Region: 09
Area Name: ENTIRE FACILITY
Actual Date: 01/23/2004
Action: CA100 - RFI Imposition
NAICS Code(s): 334419
Other Electronic Component Manufacturing
Original schedule date: Not reported
Schedule end date: Not reported

Map ID
Direction
Distance
Distance (ft.)Site

MAP FINDINGS

EDR ID Number

Database(s) EPA ID Number

EECO (Continued)

1000323973

EPA ID: CAD008256349
EPA Region: 09
Area Name: ENTIRE FACILITY
Actual Date: 01/27/2000
Action: CA070 - RFA Determination Of Need For An RFI
NAICS Code(s): 334419

Original schedule date: Not reported
Schedule end date: Not reported

EPA ID: CAD008256349
EPA Region: 09
Area Name: ENTIRE FACILITY
Actual Date: 01/27/2000
Action: CA070YE - RFA Determination Of Need For An RFI, RFI is Necessary
NAICS Code(s): 334419

Other Electronic Component Manufacturing
Original schedule date: 01/27/2000
Schedule end date: Not reported

EPA ID: CAD008256349
EPA Region: 09
Area Name: ENTIRE FACILITY
Actual Date: 01/27/2000
Action: CA050 - RFA Completed
NAICS Code(s): 334419

Other Electronic Component Manufacturing
Original schedule date: 01/27/2000
Schedule end date: Not reported

EPA ID: CAD008256349
EPA Region: 09
Area Name: ENTIRE FACILITY
Actual Date: 01/27/2000
Action: CA050RF - RFA Completed, Assessment was an RFA
NAICS Code(s): 334419

Other Electronic Component Manufacturing
Original schedule date: Not reported
Schedule end date: Not reported

EPA ID: CAD008256349
EPA Region: 09
Area Name: ENTIRE FACILITY
Actual Date: 03/06/2004
Action: CA110 - RFI Workplan Received
NAICS Code(s): 334419

Other Electronic Component Manufacturing
Original schedule date: Not reported
Schedule end date: Not reported

EPA ID: CAD008256349
EPA Region: 09
Area Name: ENTIRE FACILITY
Actual Date: 05/17/2006
Action: CA150 - RFI Workplan Approved
NAICS Code(s): 334419

Other Electronic Component Manufacturing

Map ID
Direction
Distance
Distance (ft.)Site

MAP FINDINGS

EDR ID Number

Database(s) EPA ID Number

EECO (Continued)

1000323973

Original schedule date: Not reported
Schedule end date: Not reported

EPA ID: CAD008256349
EPA Region: 09
Area Name: ENTIRE FACILITY
Actual Date: 07/08/2010
Action: CA725YE - Current Human Exposures Under Control, Yes, Current Human Exposures Under Control has been verified
NAICS Code(s): 334419

Other Electronic Component Manufacturing
Original schedule date: 07/08/2010
Schedule end date: Not reported

EPA ID: CAD008256349
EPA Region: 09
Area Name: ENTIRE FACILITY
Actual Date: 07/09/2010
Action: CA550RC
NAICS Code(s): 334419

Other Electronic Component Manufacturing
Original schedule date: 07/09/2010
Schedule end date: Not reported

EPA ID: CAD008256349
EPA Region: 09
Area Name: ENTIRE FACILITY
Actual Date: 07/09/2010
Action: CA750YE - Migration of Contaminated Groundwater under Control, Yes, Migration of Contaminated Groundwater Under Control has been verified
NAICS Code(s): 334419

Other Electronic Component Manufacturing
Original schedule date: 07/09/2010
Schedule end date: Not reported

EPA ID: CAD008256349
EPA Region: 09
Area Name: ENTIRE FACILITY
Actual Date: 07/20/2004
Action: CA140 - RFI Workplan Notice Of Deficiency Issued
NAICS Code(s): 334419

Other Electronic Component Manufacturing
Original schedule date: Not reported
Schedule end date: Not reported

RCRA-TSDF:

Date form received by agency: 09/01/1996
Facility name: EECO
Facility address: 1441 EAST CHESTNUT AVENUE
SANTA ANA, CA 92701

EPA ID: CAD008256349
Mailing address: 1601 EAST CHESTNUT AVENUE
SANTA ANA, CA 92701

Contact: Not reported
Contact address: Not reported
Contact country: Not reported

| Map ID Direction Distance Distance (ft.)Site | MAP FINDINGS | EDR ID Number |
|---|--------------|---------------|
| | Database(s) | EPA ID Number |

| | | |
|------------------|--|------------|
| EECO (Continued) | | 1000323973 |
|------------------|--|------------|

| | |
|--------------------|--|
| Contact telephone: | Not reported |
| Contact email: | Not reported |
| EPA Region: | 09 |
| Land type: | Facility is not located on Indian land. Additional information is not known. |
| Classification: | TSDf |
| Description: | Handler is engaged in the treatment, storage or disposal of hazardous waste |

| | |
|---------------------------|--|
| Owner/Operator Summary: | |
| Owner/operator name: | EECO INCORPORATED |
| Owner/operator address: | 1601 EAST CHESTNUT AVENUE SANTA ANA, CA 92701 |
| Owner/operator country: | Not reported |
| Owner/operator telephone: | (714) 835-6000 |
| Legal status: | Private |
| Owner/Operator Type: | Owner |
| Owner/Op start date: | Not reported |
| Owner/Op end date: | Not reported |
| | |
| Owner/operator name: | EECO INCORPORATED |
| Owner/operator address: | 1601 EAST CHESTNUT AVENUE CITY NOT REPORTED, CA 99999 |
| Owner/operator country: | Not reported |
| Owner/operator telephone: | (714) 835-6000 |
| Legal status: | Private |
| Owner/Operator Type: | Operator |
| Owner/Op start date: | Not reported |
| Owner/Op end date: | Not reported |

Handler Activities Summary:

| | |
|-------------------------------------|----|
| U.S. importer of hazardous waste: | No |
| Mixed waste (haz. and radioactive): | No |
| Recycler of hazardous waste: | No |
| Transporter of hazardous waste: | No |
| Treater, storer or disposer of HW: | No |
| Underground injection activity: | No |
| On-site burner exemption: | No |
| Furnace exemption: | No |
| Used oil fuel burner: | No |
| Used oil processor: | No |
| User oil refiner: | No |
| Used oil fuel marketer to burner: | No |
| Used oil Specification marketer: | No |
| Used oil transfer facility: | No |
| Used oil transporter: | No |

Historical Generators:

| | |
|-------------------------------|--------------------------|
| Date form received by agency: | 08/14/1980 |
| Facility name: | EECO |
| Classification: | Large Quantity Generator |

Corrective Action Summary:

| | |
|-------------|------------|
| Event date: | 01/15/1991 |
| Event: | CA049PA |

| Map ID Direction Distance Distance (ft.)Site | MAP FINDINGS | EDR ID Number |
|---|--------------|---------------|
| | Database(s) | EPA ID Number |

| | | |
|------------------|--|------------|
| EECO (Continued) | | 1000323973 |
|------------------|--|------------|

| | |
|-------------|--|
| Event date: | 01/15/1991 |
| Event: | CA074LO |
| | |
| Event date: | 01/15/1991 |
| Event: | CA029ST |
| | |
| Event date: | 01/15/1991 |
| Event: | CA Prioritization, Facility or area was assigned a low corrective action priority. |
| | |
| Event date: | 01/27/2000 |
| Event: | RFA Determination Of Need For An RFI |
| | |
| Event date: | 01/27/2000 |
| Event: | RFA Completed, Assessment was an RFA. |
| | |
| Event date: | 01/27/2000 |
| Event: | RFA Completed |
| | |
| Event date: | 01/27/2000 |
| Event: | RFA Determination Of Need For An RFI, RFI is Necessary; |
| | |
| Event date: | 01/23/2004 |
| Event: | RFI Imposition |
| | |
| Event date: | 03/06/2004 |
| Event: | RFI Workplan Received |
| | |
| Event date: | 07/20/2004 |
| Event: | RFI Workplan Notice Of Deficiency Issued |
| | |
| Event date: | 05/17/2006 |
| Event: | RFI Workplan Approved |
| | |
| Event date: | 07/08/2010 |
| Event: | Current Human Exposures under Control, Yes, Current Human Exposures Under Control has been verified. Based on a review of information contained in the EI determination, current human exposures are expected to be under control at the facility under current and reasonably expected conditions. This determination will be re-evaluated when the Agency/State becomes aware of significant changes at the facility. |
| | |
| Event date: | 07/09/2010 |
| Event: | CA550RC |
| | |
| Event date: | 07/09/2010 |
| Event: | Igration of Contaminated Groundwater under Control, Yes, Migration of Contaminated Groundwater Under Control has been verified. Based on a review of information contained in the EI determination, it has been determined that migration of contaminated groundwater is under control at the facility. Specifically, this determination indicates that the migration of contaminated groundwater is under control, and that monitoring will be conducted to confirm that contaminated groundwater remains within the existing area of contaminated groundwater. This determination will be re-evaluated when the Agency becomes aware of significant changes at the facility. |

Map ID
Direction
Distance
Distance (ft.)Site

MAP FINDINGS

EDR ID Number

Database(s) EPA ID Number

EECO (Continued)

1000323973

Facility Has Received Notices of Violations:

Regulation violated: F - 262.50-60
Area of violation: Generators - General
Date violation determined: 09/03/1992
Date achieved compliance: 10/09/1992
Violation lead agency: State
Enforcement action: INITIAL 3008(A) COMPLIANCE
Enforcement action date: 09/03/1992
Enf. disposition status: Not reported
Enf. disp. status date: Not reported
Enforcement lead agency: State
Proposed penalty amount: 1800
Final penalty amount: 1200
Paid penalty amount: Not reported

Regulation violated: F - 261.5
Area of violation: Generators - General
Date violation determined: 09/03/1992
Date achieved compliance: 10/09/1992
Violation lead agency: State
Enforcement action: INITIAL 3008(A) COMPLIANCE
Enforcement action date: 09/03/1992
Enf. disposition status: Not reported
Enf. disp. status date: Not reported
Enforcement lead agency: State
Proposed penalty amount: 1800
Final penalty amount: 1200
Paid penalty amount: Not reported

Regulation violated: F - 262.40-43.D
Area of violation: Generators - General
Date violation determined: 09/02/1992
Date achieved compliance: 10/09/1992
Violation lead agency: State
Enforcement action: INITIAL 3008(A) COMPLIANCE
Enforcement action date: 09/02/1992
Enf. disposition status: Not reported
Enf. disp. status date: Not reported
Enforcement lead agency: State
Proposed penalty amount: 1800
Final penalty amount: 1200
Paid penalty amount: Not reported

Regulation violated: FR - 270
Area of violation: TSD - General
Date violation determined: 02/14/1989
Date achieved compliance: 05/16/1989
Violation lead agency: State
Enforcement action: FINAL 3008(A) COMPLIANCE ORDER
Enforcement action date: 03/08/1989
Enf. disposition status: Not reported
Enf. disp. status date: Not reported
Enforcement lead agency: State
Proposed penalty amount: Not reported
Final penalty amount: Not reported
Paid penalty amount: Not reported

Map ID
Direction
Distance
Distance (ft.)Site

MAP FINDINGS

EDR ID Number

Database(s) EPA ID Number

EECO (Continued)

1000323973

Regulation violated: FR - 268.7
Area of violation: LDR - General
Date violation determined: 02/14/1989
Date achieved compliance: 05/16/1989
Violation lead agency: State
Enforcement action: WRITTEN INFORMAL
Enforcement action date: 03/31/1989
Enf. disposition status: Not reported
Enf. disp. status date: Not reported
Enforcement lead agency: State
Proposed penalty amount: Not reported
Final penalty amount: Not reported
Paid penalty amount: Not reported

Regulation violated: FR - 268 ALL
Area of violation: LDR - General
Date violation determined: 02/14/1989
Date achieved compliance: 05/16/1989
Violation lead agency: State
Enforcement action: WRITTEN INFORMAL
Enforcement action date: 03/31/1989
Enf. disposition status: Not reported
Enf. disp. status date: Not reported
Enforcement lead agency: State
Proposed penalty amount: Not reported
Final penalty amount: Not reported
Paid penalty amount: Not reported

Regulation violated: FR - 268 ALL
Area of violation: LDR - General
Date violation determined: 02/14/1989
Date achieved compliance: 05/16/1989
Violation lead agency: State
Enforcement action: FINAL 3008(A) COMPLIANCE ORDER
Enforcement action date: 03/08/1989
Enf. disposition status: Not reported
Enf. disp. status date: Not reported
Enforcement lead agency: State
Proposed penalty amount: Not reported
Final penalty amount: Not reported
Paid penalty amount: Not reported

Regulation violated: FR - 270
Area of violation: TSD - General
Date violation determined: 02/14/1989
Date achieved compliance: 05/16/1989
Violation lead agency: State
Enforcement action: WRITTEN INFORMAL
Enforcement action date: 03/31/1989
Enf. disposition status: Not reported
Enf. disp. status date: Not reported
Enforcement lead agency: State
Proposed penalty amount: Not reported
Final penalty amount: Not reported
Paid penalty amount: Not reported

Regulation violated: FR - 268.7

Map ID
Direction
Distance
Distance (ft.)Site

MAP FINDINGS

EDR ID Number

Database(s) EPA ID Number

EECO (Continued)

1000323973

Area of violation: LDR - General
Date violation determined: 02/14/1989
Date achieved compliance: 05/16/1989
Violation lead agency: State
Enforcement action: FINAL 3008(A) COMPLIANCE ORDER
Enforcement action date: 03/08/1989
Enf. disposition status: Not reported
Enf. disp. status date: Not reported
Enforcement lead agency: State
Proposed penalty amount: Not reported
Final penalty amount: Not reported
Paid penalty amount: Not reported

Regulation violated: F - 264.140-150.H
Area of violation: TSD - Financial Requirements
Date violation determined: 02/08/1989
Date achieved compliance: 06/19/1989
Violation lead agency: State
Enforcement action: FINAL 3008(A) COMPLIANCE ORDER
Enforcement action date: 03/08/1989
Enf. disposition status: Not reported
Enf. disp. status date: Not reported
Enforcement lead agency: State
Proposed penalty amount: Not reported
Final penalty amount: Not reported
Paid penalty amount: Not reported

Regulation violated: FR - 270
Area of violation: TSD - General
Date violation determined: 11/10/1987
Date achieved compliance: 08/09/1988
Violation lead agency: State
Enforcement action: WRITTEN INFORMAL
Enforcement action date: 11/10/1987
Enf. disposition status: Not reported
Enf. disp. status date: Not reported
Enforcement lead agency: State
Proposed penalty amount: Not reported
Final penalty amount: Not reported
Paid penalty amount: Not reported

Regulation violated: FR - 264.110-120.G
Area of violation: TSD - Closure/Post-Closure
Date violation determined: 11/10/1987
Date achieved compliance: 08/09/1988
Violation lead agency: State
Enforcement action: WRITTEN INFORMAL
Enforcement action date: 12/29/1987
Enf. disposition status: Not reported
Enf. disp. status date: Not reported
Enforcement lead agency: State
Proposed penalty amount: Not reported
Final penalty amount: Not reported
Paid penalty amount: Not reported

Regulation violated: F - 264.140-150.H
Area of violation: TSD - Financial Requirements

Map ID
Direction
Distance
Distance (ft.)Site

MAP FINDINGS

EDR ID Number

Database(s) EPA ID Number

EECO (Continued)

1000323973

Date violation determined: 11/10/1987
Date achieved compliance: 08/09/1988
Violation lead agency: State
Enforcement action: WRITTEN INFORMAL
Enforcement action date: 03/23/1988
Enf. disposition status: Not reported
Enf. disp. status date: Not reported
Enforcement lead agency: State
Proposed penalty amount: Not reported
Final penalty amount: Not reported
Paid penalty amount: Not reported

Regulation violated: FR - 270
Area of violation: TSD - General
Date violation determined: 11/10/1987
Date achieved compliance: 08/09/1988
Violation lead agency: State
Enforcement action: WRITTEN INFORMAL
Enforcement action date: 12/29/1987
Enf. disposition status: Not reported
Enf. disp. status date: Not reported
Enforcement lead agency: State
Proposed penalty amount: Not reported
Final penalty amount: Not reported
Paid penalty amount: Not reported

Regulation violated: F - 268 ALL
Area of violation: LDR - General
Date violation determined: 11/10/1987
Date achieved compliance: 08/09/1988
Violation lead agency: State
Enforcement action: Not reported
Enforcement action date: Not reported
Enf. disposition status: Not reported
Enf. disp. status date: Not reported
Enforcement lead agency: Not reported
Proposed penalty amount: Not reported
Final penalty amount: Not reported
Paid penalty amount: Not reported

Regulation violated: FR - 264.110-120.G
Area of violation: TSD - Closure/Post-Closure
Date violation determined: 11/10/1987
Date achieved compliance: 08/09/1988
Violation lead agency: State
Enforcement action: WRITTEN INFORMAL
Enforcement action date: 11/10/1987
Enf. disposition status: Not reported
Enf. disp. status date: Not reported
Enforcement lead agency: State
Proposed penalty amount: Not reported
Final penalty amount: Not reported
Paid penalty amount: Not reported

Regulation violated: F - 268.7
Area of violation: LDR - General
Date violation determined: 11/10/1987

Map ID
Direction
Distance
Distance (ft.)Site

MAP FINDINGS

EDR ID Number

Database(s) EPA ID Number

EECO (Continued)

1000323973

Date achieved compliance: 08/09/1988
Violation lead agency: State
Enforcement action: Not reported
Enforcement action date: Not reported
Enf. disposition status: Not reported
Enf. disp. status date: Not reported
Enforcement lead agency: Not reported
Proposed penalty amount: Not reported
Final penalty amount: Not reported
Paid penalty amount: Not reported

Regulation violated: F - 264.140-150.H
Area of violation: TSD - Financial Requirements
Date violation determined: 11/10/1987
Date achieved compliance: 08/09/1988
Violation lead agency: State
Enforcement action: WRITTEN INFORMAL
Enforcement action date: 05/26/1988
Enf. disposition status: Not reported
Enf. disp. status date: Not reported
Enforcement lead agency: State
Proposed penalty amount: Not reported
Final penalty amount: Not reported
Paid penalty amount: Not reported

Evaluation Action Summary:

Evaluation date: 09/17/1992
Evaluation: FINANCIAL RECORD REVIEW
Area of violation: Not reported
Date achieved compliance: Not reported
Evaluation lead agency: State

Evaluation date: 07/23/1992
Evaluation: COMPLIANCE EVALUATION INSPECTION ON-SITE
Area of violation: Generators - General
Date achieved compliance: 10/09/1992
Evaluation lead agency: State

Evaluation date: 02/14/1989
Evaluation: COMPLIANCE EVALUATION INSPECTION ON-SITE
Area of violation: TSD - General
Date achieved compliance: 05/16/1989
Evaluation lead agency: State

Evaluation date: 02/14/1989
Evaluation: COMPLIANCE EVALUATION INSPECTION ON-SITE
Area of violation: LDR - General
Date achieved compliance: 05/16/1989
Evaluation lead agency: State

Evaluation date: 02/08/1989
Evaluation: FINANCIAL RECORD REVIEW
Area of violation: TSD - Financial Requirements
Date achieved compliance: 06/19/1989
Evaluation lead agency: State

Evaluation date: 11/10/1987

Map ID
Direction
Distance
Distance (ft.)Site

MAP FINDINGS

EDR ID Number

Database(s) EPA ID Number

EECO (Continued)

1000323973

Evaluation: COMPLIANCE EVALUATION INSPECTION ON-SITE
Area of violation: TSD - General
Date achieved compliance: 08/09/1988
Evaluation lead agency: State

Evaluation date: 11/10/1987
Evaluation: FINANCIAL RECORD REVIEW
Area of violation: TSD - Financial Requirements
Date achieved compliance: 08/09/1988
Evaluation lead agency: State

Evaluation date: 11/10/1987
Evaluation: COMPLIANCE EVALUATION INSPECTION ON-SITE
Area of violation: TSD - Closure/Post-Closure
Date achieved compliance: 08/09/1988
Evaluation lead agency: State

Evaluation date: 11/10/1987
Evaluation: COMPLIANCE EVALUATION INSPECTION ON-SITE
Area of violation: LDR - General
Date achieved compliance: 08/09/1988
Evaluation lead agency: State

FINDS:

Registry ID: 110002631064

Environmental Interest/Information System

RCRAInfo is a national information system that supports the Resource Conservation and Recovery Act (RCRA) program through the tracking of events and activities related to facilities that generate, transport, and treat, store, or dispose of hazardous waste. RCRAInfo allows RCRA program staff to track the notification, permit, compliance, and corrective action activities required under RCRA.

CA FID UST:

Facility ID: 30012449
Regulated By: UTNKA
Regulated ID: 00016669
Cortese Code: Not reported
SIC Code: Not reported
Facility Phone: 7148356000
Mail To: Not reported
Mailing Address: 1601 E CHESTNUT AVE
Mailing Address 2: Not reported
Mailing City,St,Zip: SANTA ANA 92701
Contact: Not reported
Contact Phone: Not reported
DUNs Number: Not reported
NPDES Number: Not reported
EPA ID: Not reported
Comments: Not reported
Status: Active

HIST UST:

Region: STATE

Map ID
Direction
Distance
Distance (ft.)Site

MAP FINDINGS

EDR ID Number

Database(s) EPA ID Number

EECO (Continued)

1000323973

Facility ID: 0000016669
Facility Type: Other
Other Type: ELECTRONIC MFG.
Total Tanks: 0007
Contact Name: NORMAN A. MEYER, P.E.
Telephone: 7148356000
Owner Name: EECO INCORPORATED
Owner Address: 1601 E. CHESTNUT AVENUE
Owner City,St,Zip: SANTA ANA, CA 92701

Tank Num: 001
Container Num: 1601-01
Year Installed: 1958
Tank Capacity: 00010000
Tank Used for: PRODUCT
Type of Fuel: UNLEADED
Tank Construction: Not reported
Leak Detection: Stock Inventor

Tank Num: 002
Container Num: 1601-02
Year Installed: 1958
Tank Capacity: 00010000
Tank Used for: PRODUCT
Type of Fuel: UNLEADED
Tank Construction: Not reported
Leak Detection: Stock Inventor

Tank Num: 003
Container Num: 1441-01
Year Installed: Not reported
Tank Capacity: 00001400
Tank Used for: WASTE
Type of Fuel: REGULAR
Tank Construction: 6" inches
Leak Detection: None

Tank Num: 004
Container Num: 1441-02
Year Installed: 1978
Tank Capacity: 00001600
Tank Used for: WASTE
Type of Fuel: Not reported
Tank Construction: 6" inches
Leak Detection: None

Tank Num: 005
Container Num: 1441-03
Year Installed: Not reported
Tank Capacity: 00001500
Tank Used for: WASTE
Type of Fuel: Not reported
Tank Construction: 6" inches
Leak Detection: Stock Inventor

Tank Num: 006
Container Num: 1441-04

Map ID
Direction
Distance
Distance (ft.)Site

MAP FINDINGS

EDR ID Number

Database(s) EPA ID Number

EECO (Continued)

1000323973

Year Installed: 1981
Tank Capacity: 00002500
Tank Used for: WASTE
Type of Fuel: Not reported
Tank Construction: 1/4" unknown
Leak Detection: Visual

Tank Num: 007
Container Num: 1441-05
Year Installed: 1982
Tank Capacity: 00002500
Tank Used for: WASTE
Type of Fuel: Not reported
Tank Construction: 1/4" unknown
Leak Detection: Visual

SWEEPS UST:

Status: Not reported
Comp Number: 50
Number: Not reported
Board Of Equalization: Not reported
Ref Date: Not reported
Act Date: Not reported
Created Date: Not reported
Tank Status: Not reported
Owner Tank Id: Not reported
Swrcb Tank Id: 30-020-000050-000001
Actv Date: Not reported
Capacity: 10000
Tank Use: M.V. FUEL
Stg: PRODUCT
Content: REG UNLEADED
Number Of Tanks: 7

Status: Not reported
Comp Number: 50
Number: Not reported
Board Of Equalization: Not reported
Ref Date: Not reported
Act Date: Not reported
Created Date: Not reported
Tank Status: Not reported
Owner Tank Id: Not reported
Swrcb Tank Id: 30-020-000050-000002
Actv Date: Not reported
Capacity: 10000
Tank Use: M.V. FUEL
Stg: PRODUCT
Content: REG UNLEADED
Number Of Tanks: Not reported

Status: Not reported
Comp Number: 50
Number: Not reported
Board Of Equalization: Not reported
Ref Date: Not reported
Act Date: Not reported

Map ID
Direction
Distance
Distance (ft.)Site

MAP FINDINGS

EDR ID Number

Database(s) EPA ID Number

EECO (Continued)

1000323973

Created Date: Not reported
Tank Status: Not reported
Owner Tank Id: Not reported
Swrcb Tank Id: 30-020-000050-000003
Actv Date: Not reported
Capacity: 1400
Tank Use: M.V. FUEL
Stg: WASTE
Content: LEADED
Number Of Tanks: Not reported

Status: Not reported
Comp Number: 50
Number: Not reported
Board Of Equalization: Not reported
Ref Date: Not reported
Act Date: Not reported
Created Date: Not reported
Tank Status: Not reported
Owner Tank Id: Not reported
Swrcb Tank Id: 30-020-000050-000004
Actv Date: Not reported
Capacity: 1600
Tank Use: UNKNOWN
Stg: WASTE
Content: Not reported
Number Of Tanks: Not reported

Status: Not reported
Comp Number: 50
Number: Not reported
Board Of Equalization: Not reported
Ref Date: Not reported
Act Date: Not reported
Created Date: Not reported
Tank Status: Not reported
Owner Tank Id: Not reported
Swrcb Tank Id: 30-020-000050-000005
Actv Date: Not reported
Capacity: 1500
Tank Use: UNKNOWN
Stg: WASTE
Content: Not reported
Number Of Tanks: Not reported

Status: Not reported
Comp Number: 50
Number: Not reported
Board Of Equalization: Not reported
Ref Date: Not reported
Act Date: Not reported
Created Date: Not reported
Tank Status: Not reported
Owner Tank Id: Not reported
Swrcb Tank Id: 30-020-000050-000006
Actv Date: Not reported
Capacity: 2500

Map ID
Direction
Distance
Distance (ft.)Site

MAP FINDINGS

EDR ID Number

Database(s) EPA ID Number

EECO (Continued)

1000323973

Tank Use: UNKNOWN
Stg: WASTE
Content: Not reported
Number Of Tanks: Not reported

Status: Not reported
Comp Number: 50
Number: Not reported
Board Of Equalization: Not reported
Ref Date: Not reported
Act Date: Not reported
Created Date: Not reported
Tank Status: Not reported
Owner Tank Id: Not reported
Swrcb Tank Id: 30-020-000050-000007
Actv Date: Not reported
Capacity: 2500
Tank Use: UNKNOWN
Stg: WASTE
Content: Not reported
Number Of Tanks: Not reported

EMI:
Year: 1990
County Code: 30
Air Basin: SC
Facility ID: 76098
Air District Name: SC
SIC Code: 0
Air District Name: SOUTH COAST AQMD
Community Health Air Pollution Info System: Not reported
Consolidated Emission Reporting Rule: Not reported
Total Organic Hydrocarbon Gases Tons/Yr: 0
Reactive Organic Gases Tons/Yr: 0
Carbon Monoxide Emissions Tons/Yr: 0
NOX - Oxides of Nitrogen Tons/Yr: 0
SOX - Oxides of Sulphur Tons/Yr: 0
Particulate Matter Tons/Yr: 0
Part. Matter 10 Micrometers & Smlr Tons/Yr: 0

Year: 1990
County Code: 30
Air Basin: SC
Facility ID: 24420
Air District Name: SC
SIC Code: 36
Air District Name: SOUTH COAST AQMD
Community Health Air Pollution Info System: Not reported
Consolidated Emission Reporting Rule: Not reported
Total Organic Hydrocarbon Gases Tons/Yr: 2
Reactive Organic Gases Tons/Yr: 0
Carbon Monoxide Emissions Tons/Yr: 0
NOX - Oxides of Nitrogen Tons/Yr: 0
SOX - Oxides of Sulphur Tons/Yr: 0
Particulate Matter Tons/Yr: 0
Part. Matter 10 Micrometers & Smlr Tons/Yr: 0

Map ID
Direction
Distance
Distance (ft.)Site

MAP FINDINGS

EDR ID Number

Database(s) EPA ID Number

EECO (Continued)

1000323973

HWP:

EPA Id: CAD008256349
Latitude: 33.742815
Longitude: -117.848957
Facility Type: HAZ WASTE - NON-OPERATING
Cleanup Status: Not reported
Region: CYPRESS, GEOLOGY CAL SUPPORT
Permit Maintenance Lead: Not reported
Permit Renewal Lead: Not reported
Corrective Action Lead: ROBERT ROMERO
Supervisor: Not reported
Site Code: 400216
Assembly District: 69
Senate District: 34
Public Information Officer: Not reported
Facility Status: Updated 11/02/07: EECO was a manufacturer of electronic components

such as electronic switches, video editing equipment, mini computers, and printed circuit boards. It received an Interim Status Document (ISD) for management of hazardous waste in 1981. The regulated units were a drum storage warehouse, a concrete storage pad containing drums and a storage tank, an underground wastewater neutralization system, an aboveground wastewater neutralization system, and an underground storage tank. The site was sold to the Santa Ana school district in 1989. The site occupies approximately 10 acres. Closure activities conducted in 1995 identified VOCs that were detected in soil gas and/or groundwater at the site. The origin of the VOC release was a non-regulated outside storage area. Groundwater monitoring wells were installed according to a workplan completed in February 1996. Soil containing copper above the cleanup level was excavated from the Site between 1993 and 1996. RCRA closure certification for the regulated units was accepted by DTSC in a letter dated May 6, 1996. DTSC made its acceptance of the closure certification contingent upon implementation of the groundwater monitoring workplan activities. Beginning in July 1998, an intermediate school (grades 6, 7, 8) was constructed on the Site. A Corrective Action Consent Agreement was signed on January 23, 2004. DTSC accepted the results of a risk analysis of soil vapor and indoor air in March 2006. An RFI Workplan was approved on May 17, 2006. Pesticide sampling was conducted in 2006, and DTSC accepted the results of the risk analysis of the pesticide sampling in December 2006. Additional groundwater monitoring has been conducted from 2006 to 2007. DTSC met with the facility consultant on November 27, 2007 to discuss the most recent sampling results and determine the next course of action. Updated 8/13/08: During the November 2007 meeting, DTSC recommended that the facility begin preparation of a Corrective Measures Study (CMS). Final approval of the CMS is expected by December 2008. All previous risk assessments have shown no potential risk to the students or teachers at the school occupying the site. Updated 6/25/09: The facility submitted a draft CMS Workplan on April 27, 2009. DTSC sent comments on the workplan on June 2, 2009, requesting a response within 20 days of the date of receipt of the letter. Updated 11/12/09: The facility submitted a final Corrective Measures Study on November 4, 2009.

Site History:

Not reported

HWP:

EPA Id: CAD008256349

Map ID
Direction
Distance
Distance (ft.)Site

MAP FINDINGS

EDR ID Number

Database(s) EPA ID Number

EECO (Continued)

1000323973

Unit Names:
Event Description:
Actual Date:
Doc Comments:

CONTAIN1, CONTAIN2, OTHRTRT1, TANKSTR1, TANKSTR2, TANKSTR3, TANKTRT1
Initial Submittal
1980-11-19 00:00:00
Not reported

EPA Id:
Unit Names:
Event Description:
Actual Date:
Doc Comments:

CAD008256349
CONTAIN1, OTHRTRT1, TANKSTR1, TANKTRT1
Approved Request
1992-06-26 00:00:00
Not reported

EPA Id:
Unit Names:
Event Description:
Actual Date:
Doc Comments:

CAD008256349
CONTAIN1, OTHRTRT1, TANKSTR1, TANKTRT1
Part B Call-In
1983-06-20 00:00:00
Not reported

EPA Id:
Unit Names:
Event Description:
Actual Date:
Doc Comments:

CAD008256349
CONTAIN1, CONTAIN2, OTHRTRT1, TANKSTR1, TANKSTR2, TANKSTR3, TANKTRT1
Notice of Deficiency
1985-07-30 00:00:00
Not reported

EPA Id:
Unit Names:
Event Description:
Actual Date:
Doc Comments:

CAD008256349
CONTAIN1, CONTAIN2, OTHRTRT1, TANKSTR1, TANKSTR2, TANKSTR3, TANKTRT1
INTENDS/CLOSED ALL WASTE HANDLING FACILITY
1988-02-01 00:00:00
Not reported

EPA Id:
Unit Names:
Event Description:
Actual Date:
Doc Comments:

CAD008256349
CONTAIN1, CONTAIN2, OTHRTRT1, TANKSTR1, TANKSTR2, TANKSTR3, TANKTRT1
Approval of Interim Status Change
1981-12-30 00:00:00
Not reported

HWP:

EPA Id:
Unit Names:
Event Description:
Actual Date:
Doc Comments:

CAD008256349
CONTAIN1, CONTAIN2, OTHRTRT1, TANKSTR1, TANKSTR2, TANKSTR3, TANKTRT1
Public Notice - Closure
1990-02-06 00:00:00
Not reported

EPA Id:
Unit Names:
Event Description:
Actual Date:
Doc Comments:

CAD008256349
CONTAIN1, CONTAIN2, OTHRTRT1, TANKSTR1, TANKSTR2, TANKSTR3, TANKTRT1
Public Notice - Closure
1991-09-30 00:00:00
Not reported

EPA Id:
Unit Names:
Event Description:
Actual Date:
Doc Comments:

CAD008256349
CONTAIN1, CONTAIN2, OTHRTRT1, TANKSTR1, TANKSTR2, TANKSTR3, TANKTRT1
Closure Verification
1996-05-06 00:00:00
Not reported

EPA Id:
Unit Names:
Event Description:

CAD008256349
CONTAIN1, CONTAIN2, OTHRTRT1, TANKSTR1, TANKSTR2, TANKSTR3, TANKTRT1
Receive Closure Certification

| Map ID | Direction | Distance | Distance (ft.)Site | Database(s) | EPA ID Number | EDR ID Number |
|--------|-----------|----------|--------------------|-------------|---------------|---------------|
|--------|-----------|----------|--------------------|-------------|---------------|---------------|

MAP FINDINGS

| | | | | | |
|--------------------|--|--|------------|--|--|
| EECO (Continued) | | | 1000323973 | | |
| Actual Date: | 1995-12-27 00:00:00 | | | | |
| Doc Comments: | Not reported | | | | |
| EPA Id: | CAD008256349 | | | | |
| Unit Names: | CONTAIN1, CONTAIN2, OTHRTRT1, TANKSTR1, TANKSTR2, TANKSTR3, TANKTRT1 | | | | |
| Event Description: | Plan Approved - Closure | | | | |
| Actual Date: | 1992-06-26 00:00:00 | | | | |
| Doc Comments: | Not reported | | | | |
| EPA Id: | CAD008256349 | | | | |
| Unit Names: | CONTAIN1, CONTAIN2, OTHRTRT1, TANKSTR1, TANKSTR2, TANKSTR3, TANKTRT1 | | | | |
| Event Description: | Notice of Deficiency - Closure Plan | | | | |
| Actual Date: | 1989-08-01 00:00:00 | | | | |
| Doc Comments: | Not reported | | | | |

| | | | |
|----|---|------------|-------------------|
| 86 | MAIN PHOTO SERVICE, INC. 827 S. MAIN STREET SANTA ANA, CA 92701 | ENVIROSTOR | S110494032 N/A |
|----|---|------------|-------------------|

ENVIROSTOR:

| | |
|------------------------|---------------------------|
| Site Type: | Tiered Permit |
| Site Type Detailed: | Tiered Permit |
| Acres: | Not reported |
| NPL: | NO |
| Regulatory Agencies: | NONE SPECIFIED |
| Lead Agency: | NONE SPECIFIED |
| Program Manager: | Not reported |
| Supervisor: | Not reported |
| Division Branch: | Cleanup Cypress |
| Facility ID: | 71003281 |
| Site Code: | Not reported |
| Assembly: | 69 |
| Senate: | 34 |
| Special Program: | Not reported |
| Status: | Not reported |
| Status Date: | Not reported |
| Restricted Use: | NO |
| Site Mgmt. Req.: | NONE SPECIFIED |
| Funding: | Not reported |
| Latitude: | 33.737131 |
| Longitude: | -117.867242 |
| APN: | NONE SPECIFIED |
| Past Use: | NONE SPECIFIED |
| Potential COC: | NONE SPECIFIED |
| Confirmed COC: | NONE SPECIFIED |
| Potential Description: | NONE SPECIFIED |
| Alias Name: | CAL000073037 |
| Alias Type: | EPA Identification Number |
| Alias Name: | 71003281 |
| Alias Type: | Envirostor ID Number |

Completed Info:

| | |
|--------------------------|--------------|
| Completed Area Name: | Not reported |
| Completed Sub Area Name: | Not reported |
| Completed Document Type: | Not reported |
| Completed Date: | Not reported |
| Comments: | Not reported |

| Map ID | Direction | Distance | Distance (ft.)Site | Database(s) | EPA ID Number | EDR ID Number |
|--------|-----------|----------|--------------------|-------------|---------------|---------------|
|--------|-----------|----------|--------------------|-------------|---------------|---------------|

MAP FINDINGS

| | | | | | |
|--------------------------------------|--------------|--|------------|--|--|
| MAIN PHOTO SERVICE, INC. (Continued) | | | S110494032 | | |
| Future Area Name: | Not reported | | | | |
| Future Sub Area Name: | Not reported | | | | |
| Future Document Type: | Not reported | | | | |
| Future Due Date: | Not reported | | | | |
| Schedule Area Name: | Not reported | | | | |
| Schedule Sub Area Name: | Not reported | | | | |
| Schedule Document Type: | Not reported | | | | |
| Schedule Due Date: | Not reported | | | | |
| Schedule Revised Date: | Not reported | | | | |

| | | | |
|----|---|------------|-------------------|
| 87 | BREAK-FREE, INC. 1035 S. LINWOOD AVENUE SANTA ANA, CA 92705 | ENVIROSTOR | S106893796 N/A |
|----|---|------------|-------------------|

ENVIROSTOR:

| | |
|------------------------|--------------------------|
| Site Type: | Evaluation |
| Site Type Detailed: | Evaluation |
| Acres: | 0 |
| NPL: | NO |
| Regulatory Agencies: | ORANGE COUNTY |
| Lead Agency: | ORANGE COUNTY |
| Program Manager: | Not reported |
| Supervisor: | Referred - Not Assigned |
| Division Branch: | Cleanup Cypress |
| Facility ID: | 30280535 |
| Site Code: | Not reported |
| Assembly: | 69 |
| Senate: | 28 |
| Special Program: | Not reported |
| Status: | Refer: 1248 Local Agency |
| Status Date: | 2000-03-15 00:00:00 |
| Restricted Use: | NO |
| Site Mgmt. Req.: | NONE SPECIFIED |
| Funding: | Not Applicable |
| Latitude: | 33.7358937429589 |
| Longitude: | -117.847875705577 |
| APN: | NONE SPECIFIED |
| Past Use: | NONE SPECIFIED |
| Potential COC: | NONE SPECIFIED |
| Confirmed COC: | NONE SPECIFIED |
| Potential Description: | NONE SPECIFIED |
| Alias Name: | 30280535 |
| Alias Type: | Envirostor ID Number |

Completed Info:

| | |
|--------------------------|---|
| Completed Area Name: | PROJECT WIDE |
| Completed Sub Area Name: | Not reported |
| Completed Document Type: | SB 1248 Notification |
| Completed Date: | 2000-03-10 00:00:00 |
| Comments: | DTSC is not involved with this project. |

| | |
|-------------------------|--------------|
| Future Area Name: | Not reported |
| Future Sub Area Name: | Not reported |
| Future Document Type: | Not reported |
| Future Due Date: | Not reported |
| Schedule Area Name: | Not reported |
| Schedule Sub Area Name: | Not reported |
| Schedule Document Type: | Not reported |

| Map ID Direction Distance Distance (ft.)Site | MAP FINDINGS | EDR ID Number |
|---|--------------|---------------|
| | Database(s) | EPA ID Number |

| | |
|------------------------------|--------------|
| BREAK-FREE, INC. (Continued) | S106893796 |
| Schedule Due Date: | Not reported |
| Schedule Revised Date: | Not reported |

| | | | |
|----|--|-------------------|-------------------|
| 88 | MOUNTAIN VIEW RELOCATION HIGH SCHOOL 1915 WEST MCFADDEN AVENUE SANTA ANA, CA 92704 | SCH ENVIROSTOR | S105628688 N/A |
|----|--|-------------------|-------------------|

SCH:

| | |
|-----------------------------|---|
| Facility ID: | 30010008 |
| Site Type: | School Investigation |
| Site Type Detail: | School |
| Site Mgmt. Req.: | NONE SPECIFIED |
| Acres: | 2 |
| National Priorities List: | NO |
| Cleanup Oversight Agencies: | SMBRP |
| Lead Agency: | SMBRP |
| Lead Agency Description: | DTSC - Site Mitigation And Brownfield Reuse Program |
| Project Manager: | Not reported |
| Supervisor: | Javier Hinojosa |
| Division Branch: | Cleanup Chatsworth |
| Site Code: | 404182 |
| Assembly: | 69 |
| Senate: | 34 |
| Special Program Status: | Not reported |
| Status: | No Further Action |
| Status Date: | 2001-12-24 00:00:00 |
| Restricted Use: | NO |
| Funding: | School District |
| Latitude: | 33.7349756594166 |
| Longitude: | -117.894372940063 |
| APN: | 109-611-31 |
| Past Use: | AGRICULTURAL - ROW CROPS |
| Potential COC: | , 30008, 30212, 30006, 30018, 30007 |
| Confirmed COC: | NONE SPECIFIED |
| Potential Description: | NONE SPECIFIED |
| Alias Name: | MOUNTAIN VIEW RELOCATION HIGH SCHOOL |
| Alias Type: | Alternate Name |
| Alias Name: | MOUNTAIN VIEW SCHOOL (PROPOSED) |
| Alias Type: | Alternate Name |
| Alias Name: | SANTA ANA UNIFIED SCHOOL DISTRICT |
| Alias Type: | Alternate Name |
| Alias Name: | SANTA ANA USD/MOUNTAIN VIEW RELOCATION |
| Alias Type: | Alternate Name |
| Alias Name: | 109-611-31 |
| Alias Type: | APN |
| Alias Name: | 404182 |
| Alias Type: | Project Code (Site Code) |
| Alias Name: | 30010008 |
| Alias Type: | Envirostor ID Number |

| | |
|--------------------------|--|
| Completed Info: | |
| Completed Area Name: | PROJECT WIDE |
| Completed Sub Area Name: | Not reported |
| Completed Document Type: | Preliminary Endangerment Assessment Report |
| Completed Date: | 2001-12-24 00:00:00 |
| Comments: | Not reported |

| Map ID Direction Distance Distance (ft.)Site | MAP FINDINGS | EDR ID Number |
|---|--------------|---------------|
| | Database(s) | EPA ID Number |

| | |
|--|------------|
| MOUNTAIN VIEW RELOCATION HIGH SCHOOL (Continued) | S105628688 |
|--|------------|

| | |
|--------------------------|---------------------|
| Completed Area Name: | PROJECT WIDE |
| Completed Sub Area Name: | Not reported |
| Completed Document Type: | * Workplan |
| Completed Date: | 2001-06-12 00:00:00 |
| Comments: | Not reported |

| | |
|--------------------------|-----------------------------------|
| Completed Area Name: | PROJECT WIDE |
| Completed Sub Area Name: | Not reported |
| Completed Document Type: | Environmental Oversight Agreement |
| Completed Date: | 2001-01-24 00:00:00 |
| Comments: | Not reported |

| | |
|--------------------------|-----------------------------|
| Completed Area Name: | PROJECT WIDE |
| Completed Sub Area Name: | Not reported |
| Completed Document Type: | Cost Recovery Closeout Memo |
| Completed Date: | 2002-01-25 00:00:00 |
| Comments: | Not reported |

| | |
|-------------------------|--------------|
| Future Area Name: | Not reported |
| Future Sub Area Name: | Not reported |
| Future Document Type: | Not reported |
| Future Due Date: | Not reported |
| Schedule Area Name: | Not reported |
| Schedule Sub Area Name: | Not reported |
| Schedule Document Type: | Not reported |
| Schedule Due Date: | Not reported |
| Schedule Revised Date: | Not reported |

ENVIROSTOR:

| | |
|------------------------|--------------------------------------|
| Site Type: | School Investigation |
| Site Type Detailed: | School |
| Acres: | 2 |
| NPL: | NO |
| Regulatory Agencies: | SMBRP |
| Lead Agency: | SMBRP |
| Program Manager: | Not reported |
| Supervisor: | Javier Hinojosa |
| Division Branch: | Cleanup Chatsworth |
| Facility ID: | 30010008 |
| Site Code: | 404182 |
| Assembly: | 69 |
| Senate: | 34 |
| Special Program: | Not reported |
| Status: | No Further Action |
| Status Date: | 2001-12-24 00:00:00 |
| Restricted Use: | NO |
| Site Mgmt. Req.: | NONE SPECIFIED |
| Funding: | School District |
| Latitude: | 33.7349756594166 |
| Longitude: | -117.894372940063 |
| APN: | 109-611-31 |
| Past Use: | AGRICULTURAL - ROW CROPS |
| Potential COC: | , 30008, 30212, 30006, 30018, 30007 |
| Confirmed COC: | NONE SPECIFIED |
| Potential Description: | NONE SPECIFIED |
| Alias Name: | MOUNTAIN VIEW RELOCATION HIGH SCHOOL |
| Alias Type: | Alternate Name |

Map ID
Direction
Distance
Distance (ft.)Site

MAP FINDINGS

EDR ID Number
Database(s) EPA ID Number

MOUNTAIN VIEW RELOCATION HIGH SCHOOL (Continued)

S105628688

Alias Name: MOUNTAIN VIEW SCHOOL (PROPOSED)
Alias Type: Alternate Name
Alias Name: SANTA ANA UNIFIED SCHOOL DISTRICT
Alias Type: Alternate Name
Alias Name: SANTA ANA USD/MOUNTAIN VIEW RELOCATION
Alias Type: Alternate Name
Alias Name: 109-611-31
Alias Type: APN
Alias Name: 404182
Alias Type: Project Code (Site Code)
Alias Name: 30010008
Alias Type: Envirostor ID Number

Completed Info:

Completed Area Name: PROJECT WIDE
Completed Sub Area Name: Not reported
Completed Document Type: Preliminary Endangerment Assessment Report
Completed Date: 2001-12-24 00:00:00
Comments: Not reported

Completed Area Name: PROJECT WIDE
Completed Sub Area Name: Not reported
Completed Document Type: * Workplan
Completed Date: 2001-06-12 00:00:00
Comments: Not reported

Completed Area Name: PROJECT WIDE
Completed Sub Area Name: Not reported
Completed Document Type: Environmental Oversight Agreement
Completed Date: 2001-01-24 00:00:00
Comments: Not reported

Completed Area Name: PROJECT WIDE
Completed Sub Area Name: Not reported
Completed Document Type: Cost Recovery Closeout Memo
Completed Date: 2002-01-25 00:00:00
Comments: Not reported

Future Area Name: Not reported
Future Sub Area Name: Not reported
Future Document Type: Not reported
Future Due Date: Not reported
Schedule Area Name: Not reported
Schedule Sub Area Name: Not reported
Schedule Document Type: Not reported
Schedule Due Date: Not reported
Schedule Revised Date: Not reported

89 MARKLAND MANUFACTURING, INC.
1111 E. MCFADDEN
SANTA ANA, CA 92705

ENVIROSTOR S110494036
N/A

ENVIROSTOR:

Site Type: Tiered Permit
Site Type Detailed: Tiered Permit
Acres: Not reported
NPL: NO
Regulatory Agencies: NONE SPECIFIED

Map ID
Direction
Distance
Distance (ft.)Site

MAP FINDINGS

EDR ID Number
Database(s) EPA ID Number

MARKLAND MANUFACTURING, INC. (Continued)

S110494036

Lead Agency: NONE SPECIFIED
Program Manager: Not reported
Supervisor: Not reported
Division Branch: Cleanup Cypress
Facility ID: 71003380
Site Code: Not reported
Assembly: 69
Senate: 34
Special Program: Not reported
Status: Active
Status Date: 2005-09-06 00:00:00
Restricted Use: NO
Site Mgmt. Req.: NONE SPECIFIED
Funding: Not reported
Latitude: 33.734017
Longitude: -117.853239
APN: NONE SPECIFIED
Past Use: NONE SPECIFIED
Potential COC: NONE SPECIFIED
Confirmed COC: NONE SPECIFIED
Potential Description: NONE SPECIFIED
Alias Name: CAL000177837
Alias Type: EPA Identification Number
Alias Name: 71003380
Alias Type: Envirostor ID Number

Completed Info:

Completed Area Name: PROJECT WIDE
Completed Sub Area Name: Not reported
Completed Document Type: Phase I Verification
Completed Date: 2005-09-06 00:00:00
Comments: Not reported

Completed Area Name: PROJECT WIDE
Completed Sub Area Name: Not reported
Completed Document Type: Consent Agreement
Completed Date: 2007-06-30 00:00:00
Comments: Not reported

Completed Area Name: PROJECT WIDE
Completed Sub Area Name: Not reported
Completed Document Type: Phase 1
Completed Date: 2005-09-06 00:00:00
Comments: Not reported

Future Area Name: Not reported
Future Sub Area Name: Not reported
Future Document Type: Not reported
Future Due Date: Not reported
Schedule Area Name: Not reported
Schedule Sub Area Name: Not reported
Schedule Document Type: Not reported
Schedule Due Date: Not reported
Schedule Revised Date: Not reported

| City | EDR ID | Site Name | Site Address | Zip | Database(s) |
|------------------|-------------|---|---|-------|-------------------------------|
| 612 E WARNER AVE | | | | | |
| GARDEN GROVE | S108930153 | OMS # 3 | CALIF NATIONAL GUARD | 92707 | SWEEPS LUST |
| GARDEN GROVE | S103595858 | CITY OF GARDEN GROVE | 10762 / 10812 TRASK AVE | 92843 | HAZNET |
| GARDEN GROVE | S103595826 | CITY OF GARDEN GROVE | 12251 / 12261 THACKERY DR | 92843 | HAZNET |
| GARDEN GROVE | S106835773 | LONGSDON PIT DS NORTH / GARDEN GROVE | CNR OF HARBOR BLVD / WESTMINSTER AVE | 92843 | HAZNET |
| GARDEN GROVE | S1049429853 | PACIFIC BOWIE GARDEN GROVE PARTNERSHIP | HARBOR BLVD AND CHAPMAN | 92840 | FINDS |
| GARDEN GROVE | S103637384 | GARDEN GROVE UNIFIED SCHOOL DISTRICT | 13020 HCAPMAN AVE | 92840 | HAZNET |
| GARDEN GROVE | S110372876 | GARDEN GROVE AUTO BODY & PAINT | 10331 STANDFORD AVE | 92840 | LUST |
| ORANGE | S110735917 | SANTA ANA EXPRESS CAR WASH | 10428 B STANFORD AVE | 92840 | HAZNET |
| ORANGE COUNTY | M300003122 | HERBERTSONS READY MIX INC. | 202 E 1ST ST | 92703 | NPDES |
| SANTA ANA | S105628707 | PHILS CLEANERS | STAR ROCK | | MINES |
| SANTA ANA | 1000291809 | EXXON COMPANY 7-8839 | 1111TH CIVIC CENTER DR & 826 WESTWOOD AVE | | |
| SANTA ANA | 1000336435 | | 100 E 17TH | 92705 | RCRA-SQG, FINDS |
| SANTA ANA | | | 1301 E 17TH ST | 92705 | RCRA-SQG, FINDS, LUST, CA FID |
| SANTA ANA | | | | | UST, HIST LUST, SWEEPS UST, |
| SANTA ANA | | | | | HAZNET |
| SANTA ANA | S101300077 | TARGET STORE T-286 | 1330 17TH ST | 92701 | LUST |
| SANTA ANA | S106487564 | MONTGOMERY WARD AUTO SEV CENT. | 1351 17TH ST | 92701 | LUST |
| SANTA ANA | S101300078 | TOP TUNE & LUBE SERVICE STN. | 692 E 17TH ST | 92701 | HIST CORTESE, LUST |
| SANTA ANA | S107336285 | ELEMENTARY SCHOOL NO. 5 | 1ST ST & TOWNSEND ST | 92701 | SCH. ENVIROSTOR |
| SANTA ANA | S110060947 | SANTA ANA POLICE DEPT. | 24 | 92701 | HIST CORTESE |
| SANTA ANA | 100388909 | PRESTIGE AUTO BODY & PAINT | 609 S 4TH ST | 92701 | RCRA-SQG, FINDS, HAZNET |
| SANTA ANA | U004045670 | GUADALAJARA TIRE | 2501 W 7TH | 92706 | UST |
| SANTA ANA | S102361516 | SANTA ANA VALLEY IRRIGATION DUMP #1 | E BANK OF SANTA ANA RIV S | | |
| SANTA ANA | 1006836772 | SANTA ANA VALLEY IRRIGATION DUMP #1 & 2 | E BANK OF SANTA ANA RIVER, S O | 92701 | FINDS |
| SANTA ANA | S110494199 | PC WORLD ORANGE COUNTY | 2526 BIRCH ST | 92705 | ENVIROSTOR |
| SANTA ANA | 1006828863 | SANTA ANA CITY DUMP | W BNK OF SNTA ANA RVR MCFADDE | 92701 | FINDS |
| SANTA ANA | S104549235 | BRISTOL PLAZA | BRISTOL STREET | | SUC |
| SANTA ANA | S108956888 | BRISTOL PLAZA CALIF CLEANERS | BRISTOL STREET | | SUC |
| SANTA ANA | 1010562027 | SHELL OIL PRODUCTS SAP 129410 | 510 N BRISTOL ST | 92704 | RCRA-SQG |
| SANTA ANA | 1010313029 | CHEVRON 91921 | 3801 S BRISTOL ST | 92703 | RCRA-SQG |
| SANTA ANA | S104746053 | RUDY'S AUTO REPAIR | 415 BRISTOL ST | 92703 | LUST |
| SANTA ANA | S104791856 | SHELL #510 FORMER | 510 BRISTOL ST | 92701 | FINDS |
| SANTA ANA | 1011478942 | EL SOL SANTA ANA SCIENCE AND ARTS ACADEMY | 1010 S BROADWAY | 92707 | HIST CORTESE |
| SANTA ANA | S105023399 | EXXON SERVICE STATION #36 | BROADWAY S. | 92707 | LUST |
| SANTA ANA | S102429528 | EXXON SERVICE STATION #3652 | BROADWAY | 92707 | LUST |
| SANTA ANA | S110654805 | EXXON SERVICE STATION #4652 | S BROADWAY | 92707 | LUST |
| SANTA ANA | S11098760 | CALTRANS SANTA ANA DECATING SITE LVTO | 2406 BUSH ST | 92703 | HAZNET |
| SANTA ANA | S104576847 | SANTA ANA PACKING INC. | 2401 CAPE COD WAY | 92706 | EMI |
| SANTA ANA | S108830125 | DOCTORS HOSP OF SANTA ANA | 1901 N COLLEGE | | FINDS |
| SANTA ANA | 1008286065 | EL TORO / SANTA ANA MARINE AIR FACILITY | CORNER OF MOLLTON PKWY & HARVA | 92707 | HIST LUST |
| SANTA ANA | U001578332 | PRESTIGE STATIONS INC #766 | 2100 SE BRISTOL RD | 92701 | HAZNET |
| SANTA ANA | S103627623 | CITY OF SANTA ANA | 1302 ELDER ST. | 92701 | HIST UST |
| SANTA ANA | U001578127 | STONE & LAUGHLIN INC. | 814 FRUIT STREET | | |

| City | EDR ID | Site Name | Site Address | Zip | Database(s) |
|-----------|-------------|---|---------------------------------|-------|-------------------------------|
| SANTA ANA | S101619751 | STONE & LAUGHLIN INC. | 814 FRUIT ST | 92701 | CA FID LUST, SWEEPS UST |
| SANTA ANA | 1009803131 | JASCO CHEMICAL CORP. | 1088 N FULLER | 92701 | CA FID LUST, SWEEPS UST |
| SANTA ANA | S106946969 | GRAND SANTA CLARA SERVICE | 2231 GRAND AVE | 92701 | LUST |
| SANTA ANA | U001578193 | LSI TRANSPORT DYNAMICS DIVISIO | HARBOR BLVD. | 92704 | HIST UST |
| SANTA ANA | S106026402 | EMBEE PLATING | 2144 HATHAWAY | 92705 | HIST CORTESE |
| SANTA ANA | S104748077 | ORANGE COAST SIGNS | 1313 HUNTER AVE | 92705 | HIST CORTESE, LUST, San Diego |
| SANTA ANA | | | | | Co. HMMO, SAN DIEGO CO. SAMI |
| SANTA ANA | S110370206 | SANTA ANA USD MENDEZ ELEMENTARY | 300 W KELLER | 92707 | HAZNET |
| SANTA ANA | S104757684 | DYER BUSINESS PARK | 5019 KILSON DR | 92707 | HIST CORTESE |
| SANTA ANA | S105028403 | G AND H RADIATOR SERVICE | 120 MAIN | 92701 | HIST CORTESE |
| SANTA ANA | S110654823 | MCCAIN TRUSTORCO BLOCK CO INC | MAIN ST | 92701 | LUST |
| SANTA ANA | S106387336 | INTERSTATE ENVIRONMENTAL SERVICES | 119 N MAIN ST | 92706 | LUST |
| SANTA ANA | S103442602 | SANTA ANA CITY | MCFADDEN NR SANTA ANA RIVER | 92701 | WMUDS/SWAT |
| SANTA ANA | S109284466 | UNOCAL #6598 | 315 N N. GRAND AVE | 92701 | LUST |
| SANTA ANA | S109284566 | EXXON SERVICE STATION #3981 | 2701 N N. GRAND AVE | 92701 | LUST |
| SANTA ANA | S103640470 | SANTA ANA COUNTRY CLUB | 20382 NEWPORT BLVD | 92707 | HAZNET |
| SANTA ANA | S109457338 | SANTA ANA HIGH SCHOOL NO 6 | NWC MACARTHUR BLVD | 92701 | NPDES |
| SANTA ANA | 100467166 | EAST GERMAN AUTO INC | 2911 S OAK | 92707 | RCRA-SQG, FINDS, HAZNET |
| SANTA ANA | S101731051 | EDISON/SANTA ANA II (SYCAMORE ST) MGP | NW. OF 2ND ST. AND SYCAMORE ST. | 92704 | FINDS |
| SANTA ANA | S10568285 | EDISON/SANTA ANA II (SYCAMORE ST) MGP | NW. OF 2ND ST. AND SYCAMORE ST | 92704 | VCP ENVIROSTOR |
| SANTA ANA | S108202433 | CITY OF SANTA ANA DEPARTMENT OF HOUSING | 1129 S ORANGE AVE | 92701 | HAZNET |
| SANTA ANA | | | | | |
| SANTA ANA | U003751933 | UNITED RENTALS | 2720 S ORANGE AVE | 92707 | UST |
| SANTA ANA | S110456866 | BRASSTECH, INC. | 3041 S ORANGE ST | 92707 | ENVIROSTOR |
| SANTA ANA | S108929173 | MARTY'S LANDSCAPE | 2540 S ORANGE AVE | 92707 | SWEEPS UST |
| SANTA ANA | S109284688 | ORANGE AVENUE ASSOC. | 2540 S ORANGE AVE | 92707 | LUST |
| SANTA ANA | 1006626308 | ECOLOGICS TRAINING INSTITUTE (SANTA ANA CA) | 550 N PARKCENTER | 92705 | FTTS, HIST FTTS, FINDS |
| SANTA ANA | | | | | |
| SANTA ANA | S109284300 | CHOI'S AUTO SERVICE | 1446 S S. FLOWER ST | 92707 | LUST |
| SANTA ANA | S106484178 | KERR GROUP FACILITY | 1221 EAST SAINT ANDREWS PLACE | | |
| SANTA ANA | 1012055905 | 702 SANTA ANA BOULEVARD | 702 SANTA ANA BOULEVARD | | SUC |
| SANTA ANA | 98457336 | SANTA ANA AMTRAK STATION | SANTA ANA AMTRAK STATION | | US CDL |
| SANTA ANA | S1005584879 | AND CITY OF SANTA ANA | SANTA ANA & ORANGE COUNTY | 92706 | ERNS |
| SANTA ANA | S106104963 | STORM SANTA ANA | 3000 W SEGESTROM AVE | 92704 | FINDS |
| SANTA ANA | S106457008 | TRANSPORT DYNAMICS (BFW) AEROSPACE | 3131 WEST SEGESTROM AVENUE | 92704 | WDS |
| SANTA ANA | S106457009 | WAXE PROPERTIES | 3301 WEST SEGESTROM AVENUE | | SUC |
| SANTA ANA | S104856941 | SUNFLOWER PLAZA METRO CLEANERS | SUNFLOWER / BRISTOL STREETS | | SUC |
| SANTA ANA | S105092645 | SANTA ANA HISTORIC PERF ARTS CENTERS LLC | 595 SYCAMORE ST | 92701 | HAZNET |
| SANTA ANA | S104560003 | SANTA ANA COMMUNITY REDEVELOPMENT AGENC | 4121-16 NORTH VANCE | 92701 | HAZNET |
| SANTA ANA | S106839209 | SANTA ANA, USD | 521 W WALNUT ST | 92707 | LUST |
| SANTA ANA | S106784788 | SANTA ANA CITY YARD | 770 WARNER AVE | 92703 | SWEEPS LUST |
| SANTA ANA | S106929436 | MILO EQUIPMENT CORPORATION | 3412 W WESTMINSTER | 92703 | SWEEPS UST |
| SANTA ANA | S106930968 | QUAKER STATE MINUTE LUBE #1590 | 1888 W WESTMINSTER | 92703 | SWEEPS UST |
| SANTA ANA | S106923500 | BOWERS TRACTOR SERVICE, INC. | 3636 W WESTMINSTER | 92705 | HIST CORTESE |
| TEMECUCA | S103660488 | MURDY RANCH | 45375 LOMA LINDA | 92780 | SUC |
| TUSTIN | S108956908 | LARWIN SQUARE/FORMER DRY CLEANERS | 546 E 1ST ST | | |
| TUSTIN | S108446374 | MADISON AT COLUMBUS GROVE | MOFFET AVE / HARVARD AVE | 92705 | NPDES |

Count: 86 records

ORPHAN SUMMARY

| City | EDR ID | Site Name | Site Address | Zip | Database(s) |
|--------|------------|-------------------|-------------------|-------|-------------|
| TUSTIN | S110654834 | PRIVATE RESIDENCE | PRIVATE RESIDENCE | 92760 | LUST |

TC3089582.1s Page 3 of 3

GOVERNMENT RECORDS SEARCHED / DATA CURRENCY TRACKING

To maintain currency of the following federal and state databases, EDR contacts the appropriate governmental agency on a monthly or quarterly basis, as required.

Number of Days to Update: Provides confirmation that EDR is reporting records that have been updated within 90 days from the date the government agency made the information available to the public.

FEDERAL RECORDS

NPL: National Priority List

National Priorities List (Superfund). The NPL is a subset of CERCLIS and identifies over 1,200 sites for priority cleanup under the Superfund Program. NPL sites may encompass relatively large areas. As such, EDR provides polygon coverage for over 1,000 NPL site boundaries produced by EPA's Environmental Photographic Interpretation Center (EPIC) and regional EPA offices.

| | |
|---|--|
| Date of Government Version: 03/31/2011 | Source: EPA |
| Date Data Arrived at EDR: 04/13/2011 | Telephone: N/A |
| Date Made Active in Reports: 06/14/2011 | Last EDR Contact: 04/13/2011 |
| Number of Days to Update: 62 | Next Scheduled EDR Contact: 07/25/2011 |
| | Data Release Frequency: Quarterly |

NPL Site Boundaries

Sources:

EPA's Environmental Photographic Interpretation Center (EPIC)
Telephone: 202-564-7333

| | |
|------------------------|-------------------------|
| EPA Region 1 | EPA Region 6 |
| Telephone 617-918-1143 | Telephone: 214-655-6659 |

| | |
|------------------------|-------------------------|
| EPA Region 3 | EPA Region 7 |
| Telephone 215-814-5418 | Telephone: 913-551-7247 |

| | |
|------------------------|-------------------------|
| EPA Region 4 | EPA Region 8 |
| Telephone 404-562-8033 | Telephone: 303-312-6774 |

| | |
|------------------------|-------------------------|
| EPA Region 5 | EPA Region 9 |
| Telephone 312-886-6686 | Telephone: 415-947-4246 |

| |
|------------------------|
| EPA Region 10 |
| Telephone 206-553-8665 |

Proposed NPL: Proposed National Priority List Sites

A site that has been proposed for listing on the National Priorities List through the issuance of a proposed rule in the Federal Register. EPA then accepts public comments on the site, responds to the comments, and places on the NPL those sites that continue to meet the requirements for listing.

| | |
|---|--|
| Date of Government Version: 03/31/2011 | Source: EPA |
| Date Data Arrived at EDR: 04/13/2011 | Telephone: N/A |
| Date Made Active in Reports: 06/14/2011 | Last EDR Contact: 04/13/2011 |
| Number of Days to Update: 62 | Next Scheduled EDR Contact: 07/25/2011 |
| | Data Release Frequency: Quarterly |

DELISTED NPL: National Priority List Deletions

The National Oil and Hazardous Substances Pollution Contingency Plan (NCP) establishes the criteria that the EPA uses to delete sites from the NPL. In accordance with 40 CFR 300.425.(e), sites may be deleted from the NPL where no further response is appropriate.

| | |
|---|--|
| Date of Government Version: 03/31/2011 | Source: EPA |
| Date Data Arrived at EDR: 04/13/2011 | Telephone: N/A |
| Date Made Active in Reports: 06/14/2011 | Last EDR Contact: 04/13/2011 |
| Number of Days to Update: 62 | Next Scheduled EDR Contact: 07/25/2011 |
| | Data Release Frequency: Quarterly |

GOVERNMENT RECORDS SEARCHED / DATA CURRENCY TRACKING

NPL LIENS: Federal Superfund Liens

Federal Superfund Liens. Under the authority granted the USEPA by CERCLA of 1980, the USEPA has the authority to file liens against real property in order to recover remedial action expenditures or when the property owner received notification of potential liability. USEPA compiles a listing of filed notices of Superfund Liens.

| | |
|---|---|
| Date of Government Version: 10/15/1991 | Source: EPA |
| Date Data Arrived at EDR: 02/02/1994 | Telephone: 202-564-4267 |
| Date Made Active in Reports: 03/30/1994 | Last EDR Contact: 05/16/2011 |
| Number of Days to Update: 56 | Next Scheduled EDR Contact: 08/29/2011 |
| | Data Release Frequency: No Update Planned |

CERCLIS: Comprehensive Environmental Response, Compensation, and Liability Information System

CERCLIS contains data on potentially hazardous waste sites that have been reported to the USEPA by states, municipalities, private companies and private persons, pursuant to Section 103 of the Comprehensive Environmental Response, Compensation, and Liability Act (CERCLA). CERCLIS contains sites which are either proposed to or on the National Priorities List (NPL) and sites which are in the screening and assessment phase for possible inclusion on the NPL.

| | |
|---|--|
| Date of Government Version: 02/25/2011 | Source: EPA |
| Date Data Arrived at EDR: 03/01/2011 | Telephone: 703-412-9810 |
| Date Made Active in Reports: 05/02/2011 | Last EDR Contact: 06/14/2011 |
| Number of Days to Update: 62 | Next Scheduled EDR Contact: 09/12/2011 |
| | Data Release Frequency: Quarterly |

CERCLIS-NFRAP: CERCLIS No Further Remedial Action Planned

Archived sites are sites that have been removed and archived from the inventory of CERCLIS sites. Archived status indicates that, to the best of EPA's knowledge, assessment at a site has been completed and that EPA has determined no further steps will be taken to list this site on the National Priorities List (NPL), unless information indicates this decision was not appropriate or other considerations require a recommendation for listing at a later time. This decision does not necessarily mean that there is no hazard associated with a given site; it only means that, based upon available information, the location is not judged to be a potential NPL site.

| | |
|---|--|
| Date of Government Version: 02/25/2011 | Source: EPA |
| Date Data Arrived at EDR: 03/01/2011 | Telephone: 703-412-9810 |
| Date Made Active in Reports: 05/02/2011 | Last EDR Contact: 06/14/2011 |
| Number of Days to Update: 62 | Next Scheduled EDR Contact: 09/12/2011 |
| | Data Release Frequency: Quarterly |

LIENS 2: CERCLA Lien Information

A Federal CERCLA ("Superfund") lien can exist by operation of law at any site or property at which EPA has spent Superfund monies. These monies are spent to investigate and address releases and threatened releases of contamination. CERCLIS provides information as to the identity of these sites and properties.

| | |
|---|---|
| Date of Government Version: 02/01/2011 | Source: Environmental Protection Agency |
| Date Data Arrived at EDR: 02/04/2011 | Telephone: 202-564-6023 |
| Date Made Active in Reports: 05/02/2011 | Last EDR Contact: 05/02/2011 |
| Number of Days to Update: 87 | Next Scheduled EDR Contact: 08/15/2011 |
| | Data Release Frequency: Varies |

CORRACTS: Corrective Action Report

CORRACTS identifies hazardous waste handlers with RCRA corrective action activity.

| | |
|---|--|
| Date of Government Version: 03/09/2011 | Source: EPA |
| Date Data Arrived at EDR: 03/15/2011 | Telephone: 800-424-9346 |
| Date Made Active in Reports: 06/14/2011 | Last EDR Contact: 05/16/2011 |
| Number of Days to Update: 91 | Next Scheduled EDR Contact: 08/29/2011 |
| | Data Release Frequency: Quarterly |

RCRA-TSDF: RCRA - Treatment, Storage and Disposal

RCRAInfo is EPA's comprehensive information system, providing access to data supporting the Resource Conservation and Recovery Act (RCRA) of 1976 and the Hazardous and Solid Waste Amendments (HSWA) of 1984. The database includes selective information on sites which generate, transport, store, treat and/or dispose of hazardous waste as defined by the Resource Conservation and Recovery Act (RCRA). Transporters are individuals or entities that move hazardous waste from the generator offsite to a facility that can recycle, treat, store, or dispose of the waste. TSDFs treat, store, or dispose of the waste.

GOVERNMENT RECORDS SEARCHED / DATA CURRENCY TRACKING

Date of Government Version: 03/11/2011
Date Data Arrived at EDR: 04/05/2011
Date Made Active in Reports: 05/02/2011
Number of Days to Update: 27

Source: Environmental Protection Agency
Telephone: (415) 495-8895
Last EDR Contact: 04/05/2011
Next Scheduled EDR Contact: 07/18/2011
Data Release Frequency: Quarterly

RCRA-LQG: RCRA - Large Quantity Generators

RCRAInfo is EPA's comprehensive information system, providing access to data supporting the Resource Conservation and Recovery Act (RCRA) of 1976 and the Hazardous and Solid Waste Amendments (HSWA) of 1984. The database includes selective information on sites which generate, transport, store, treat and/or dispose of hazardous waste as defined by the Resource Conservation and Recovery Act (RCRA). Large quantity generators (LQGs) generate over 1,000 kilograms (kg) of hazardous waste, or over 1 kg of acutely hazardous waste per month.

Date of Government Version: 03/11/2011
Date Data Arrived at EDR: 04/05/2011
Date Made Active in Reports: 05/02/2011
Number of Days to Update: 27

Source: Environmental Protection Agency
Telephone: (415) 495-8895
Last EDR Contact: 04/05/2011
Next Scheduled EDR Contact: 07/18/2011
Data Release Frequency: Quarterly

RCRA-SQG: RCRA - Small Quantity Generators

RCRAInfo is EPA's comprehensive information system, providing access to data supporting the Resource Conservation and Recovery Act (RCRA) of 1976 and the Hazardous and Solid Waste Amendments (HSWA) of 1984. The database includes selective information on sites which generate, transport, store, treat and/or dispose of hazardous waste as defined by the Resource Conservation and Recovery Act (RCRA). Small quantity generators (SQGs) generate between 100 kg and 1,000 kg of hazardous waste per month.

Date of Government Version: 03/11/2011
Date Data Arrived at EDR: 04/05/2011
Date Made Active in Reports: 05/02/2011
Number of Days to Update: 27

Source: Environmental Protection Agency
Telephone: (415) 495-8895
Last EDR Contact: 04/05/2011
Next Scheduled EDR Contact: 07/18/2011
Data Release Frequency: Quarterly

RCRA-CESQG: RCRA - Conditionally Exempt Small Quantity Generators

RCRAInfo is EPA's comprehensive information system, providing access to data supporting the Resource Conservation and Recovery Act (RCRA) of 1976 and the Hazardous and Solid Waste Amendments (HSWA) of 1984. The database includes selective information on sites which generate, transport, store, treat and/or dispose of hazardous waste as defined by the Resource Conservation and Recovery Act (RCRA). Conditionally exempt small quantity generators (CESQGs) generate less than 100 kg of hazardous waste, or less than 1 kg of acutely hazardous waste per month.

Date of Government Version: 03/11/2011
Date Data Arrived at EDR: 04/05/2011
Date Made Active in Reports: 05/02/2011
Number of Days to Update: 27

Source: Environmental Protection Agency
Telephone: (415) 495-8895
Last EDR Contact: 04/05/2011
Next Scheduled EDR Contact: 07/18/2011
Data Release Frequency: Varies

RCRA-NonGen: RCRA - Non Generators

RCRAInfo is EPA's comprehensive information system, providing access to data supporting the Resource Conservation and Recovery Act (RCRA) of 1976 and the Hazardous and Solid Waste Amendments (HSWA) of 1984. The database includes selective information on sites which generate, transport, store, treat and/or dispose of hazardous waste as defined by the Resource Conservation and Recovery Act (RCRA). Non-Generators do not presently generate hazardous waste.

Date of Government Version: 03/11/2011
Date Data Arrived at EDR: 04/05/2011
Date Made Active in Reports: 05/02/2011
Number of Days to Update: 27

Source: Environmental Protection Agency
Telephone: (415) 495-8895
Last EDR Contact: 04/05/2011
Next Scheduled EDR Contact: 07/18/2011
Data Release Frequency: Varies

GOVERNMENT RECORDS SEARCHED / DATA CURRENCY TRACKING

US ENG CONTROLS: Engineering Controls Sites List

A listing of sites with engineering controls in place. Engineering controls include various forms of caps, building foundations, liners, and treatment methods to create pathway elimination for regulated substances to enter environmental media or effect human health.

| | |
|---|---|
| Date of Government Version: 03/16/2011 | Source: Environmental Protection Agency |
| Date Data Arrived at EDR: 03/25/2011 | Telephone: 703-603-0695 |
| Date Made Active in Reports: 06/14/2011 | Last EDR Contact: 06/13/2011 |
| Number of Days to Update: 81 | Next Scheduled EDR Contact: 09/26/2011 |
| | Data Release Frequency: Varies |

US INST CONTROL: Sites with Institutional Controls

A listing of sites with institutional controls in place. Institutional controls include administrative measures, such as groundwater use restrictions, construction restrictions, property use restrictions, and post remediation care requirements intended to prevent exposure to contaminants remaining on site. Deed restrictions are generally required as part of the institutional controls.

| | |
|---|---|
| Date of Government Version: 03/16/2011 | Source: Environmental Protection Agency |
| Date Data Arrived at EDR: 03/25/2011 | Telephone: 703-603-0695 |
| Date Made Active in Reports: 06/14/2011 | Last EDR Contact: 06/13/2011 |
| Number of Days to Update: 81 | Next Scheduled EDR Contact: 09/26/2011 |
| | Data Release Frequency: Varies |

ERNS: Emergency Response Notification System

Emergency Response Notification System. ERNS records and stores information on reported releases of oil and hazardous substances.

| | |
|---|---|
| Date of Government Version: 04/05/2011 | Source: National Response Center, United States Coast Guard |
| Date Data Arrived at EDR: 04/05/2011 | Telephone: 202-267-2180 |
| Date Made Active in Reports: 06/14/2011 | Last EDR Contact: 04/05/2011 |
| Number of Days to Update: 70 | Next Scheduled EDR Contact: 07/18/2011 |
| | Data Release Frequency: Annually |

HMIRS: Hazardous Materials Information Reporting System

Hazardous Materials Incident Report System. HMIRS contains hazardous material spill incidents reported to DOT.

| | |
|---|---|
| Date of Government Version: 12/31/2010 | Source: U.S. Department of Transportation |
| Date Data Arrived at EDR: 01/05/2011 | Telephone: 202-366-4555 |
| Date Made Active in Reports: 02/25/2011 | Last EDR Contact: 04/05/2011 |
| Number of Days to Update: 51 | Next Scheduled EDR Contact: 07/18/2011 |
| | Data Release Frequency: Annually |

DOT OPS: Incident and Accident Data

Department of Transportation, Office of Pipeline Safety Incident and Accident data.

| | |
|---|---|
| Date of Government Version: 01/12/2011 | Source: Department of Transportation, Office of Pipeline Safety |
| Date Data Arrived at EDR: 02/11/2011 | Telephone: 202-366-4595 |
| Date Made Active in Reports: 05/02/2011 | Last EDR Contact: 05/11/2011 |
| Number of Days to Update: 80 | Next Scheduled EDR Contact: 08/22/2011 |
| | Data Release Frequency: Varies |

US CDL: Clandestine Drug Labs

A listing of clandestine drug lab locations. The U.S. Department of Justice ("the Department") provides this web site as a public service. It contains addresses of some locations where law enforcement agencies reported they found chemicals or other items that indicated the presence of either clandestine drug laboratories or dumpsites. In most cases, the source of the entries is not the Department, and the Department has not verified the entry and does not guarantee its accuracy. Members of the public must verify the accuracy of all entries by, for example, contacting local law enforcement and local health departments.

GOVERNMENT RECORDS SEARCHED / DATA CURRENCY TRACKING

Date of Government Version: 02/02/2011
Date Data Arrived at EDR: 03/17/2011
Date Made Active in Reports: 05/02/2011
Number of Days to Update: 46

Source: Drug Enforcement Administration
Telephone: 202-307-1000
Last EDR Contact: 06/07/2011
Next Scheduled EDR Contact: 09/19/2011
Data Release Frequency: Quarterly

US BROWNFIELDS: A Listing of Brownfields Sites

Included in the listing are brownfields properties addresses by Cooperative Agreement Recipients and brownfields properties addressed by Targeted Brownfields Assessments. Targeted Brownfields Assessments-EPA's Targeted Brownfields Assessments (TBA) program is designed to help states, tribes, and municipalities--especially those without EPA Brownfields Assessment Demonstration Pilots--minimize the uncertainties of contamination often associated with brownfields. Under the TBA program, EPA provides funding and/or technical assistance for environmental assessments at brownfields sites throughout the country. Targeted Brownfields Assessments supplement and work with other efforts under EPA's Brownfields Initiative to promote cleanup and redevelopment of brownfields. Cooperative Agreement Recipients-States, political subdivisions, territories, and Indian tribes become Brownfields Cleanup Revolving Loan Fund (BCRLF) cooperative agreement recipients when they enter into BCRLF cooperative agreements with the U.S. EPA. EPA selects BCRLF cooperative agreement recipients based on a proposal and application process. BCRLF cooperative agreement recipients must use EPA funds provided through BCRLF cooperative agreement for specified brownfields-related cleanup activities.

| | |
|---|---|
| Date of Government Version: 03/29/2011 | Source: Environmental Protection Agency |
| Date Data Arrived at EDR: 03/29/2011 | Telephone: 202-566-2777 |
| Date Made Active in Reports: 06/14/2011 | Last EDR Contact: 03/29/2011 |
| Number of Days to Update: 77 | Next Scheduled EDR Contact: 07/11/2011 |
| | Data Release Frequency: Semi-Annually |

DOD: Department of Defense Sites

This data set consists of federally owned or administered lands, administered by the Department of Defense, that have any area equal to or greater than 640 acres of the United States, Puerto Rico, and the U.S. Virgin Islands.

| | |
|---|--|
| Date of Government Version: 12/31/2005 | Source: USGS |
| Date Data Arrived at EDR: 11/10/2006 | Telephone: 888-275-8747 |
| Date Made Active in Reports: 01/11/2007 | Last EDR Contact: 04/21/2011 |
| Number of Days to Update: 62 | Next Scheduled EDR Contact: 08/01/2011 |
| | Data Release Frequency: Semi-Annually |

FUDS: Formerly Used Defense Sites

The listing includes locations of Formerly Used Defense Sites properties where the US Army Corps of Engineers is actively working or will take necessary cleanup actions.

| | |
|---|--|
| Date of Government Version: 12/31/2009 | Source: U.S. Army Corps of Engineers |
| Date Data Arrived at EDR: 08/12/2010 | Telephone: 202-528-4285 |
| Date Made Active in Reports: 12/02/2010 | Last EDR Contact: 06/14/2011 |
| Number of Days to Update: 112 | Next Scheduled EDR Contact: 09/26/2011 |
| | Data Release Frequency: Varies |

LUCIS: Land Use Control Information System

LUCIS contains records of land use control information pertaining to the former Navy Base Realignment and Closure properties.

| | |
|---|--|
| Date of Government Version: 12/09/2005 | Source: Department of the Navy |
| Date Data Arrived at EDR: 12/11/2006 | Telephone: 843-820-7326 |
| Date Made Active in Reports: 01/11/2007 | Last EDR Contact: 06/21/2011 |
| Number of Days to Update: 31 | Next Scheduled EDR Contact: 09/05/2011 |
| | Data Release Frequency: Varies |

CONSENT: Superfund (CERCLA) Consent Decrees

Major legal settlements that establish responsibility and standards for cleanup at NPL (Superfund) sites. Released periodically by United States District Courts after settlement by parties to litigation matters.

GOVERNMENT RECORDS SEARCHED / DATA CURRENCY TRACKING

Date of Government Version: 12/31/2010
 Date Data Arrived at EDR: 04/05/2011
 Date Made Active in Reports: 06/14/2011
 Number of Days to Update: 70

Source: Department of Justice, Consent Decree Library
 Telephone: Varies
 Last EDR Contact: 04/04/2011
 Next Scheduled EDR Contact: 07/18/2011
 Data Release Frequency: Varies

ROD: Records Of Decision

Record of Decision. ROD documents mandate a permanent remedy at an NPL (Superfund) site containing technical and health information to aid in the cleanup.

Date of Government Version: 02/25/2011
 Date Data Arrived at EDR: 03/16/2011
 Date Made Active in Reports: 03/21/2011
 Number of Days to Update: 5

Source: EPA
 Telephone: 703-416-0223
 Last EDR Contact: 06/15/2011
 Next Scheduled EDR Contact: 09/26/2011
 Data Release Frequency: Annually

UMTRA: Uranium Mill Tailings Sites

Uranium ore was mined by private companies for federal government use in national defense programs. When the mills shut down, large piles of the sand-like material (mill tailings) remain after uranium has been extracted from the ore. Levels of human exposure to radioactive materials from the piles are low; however, in some cases tailings were used as construction materials before the potential health hazards of the tailings were recognized.

Date of Government Version: 09/14/2010
 Date Data Arrived at EDR: 10/21/2010
 Date Made Active in Reports: 01/28/2011
 Number of Days to Update: 99

Source: Department of Energy
 Telephone: 505-845-0011
 Last EDR Contact: 06/02/2011
 Next Scheduled EDR Contact: 09/12/2011
 Data Release Frequency: Varies

DEBRIS REGION 9: Torres Martinez Reservation Illegal Dump Site Locations

A listing of illegal dump sites location on the Torres Martinez Indian Reservation located in eastern Riverside County and northern Imperial County, California.

Date of Government Version: 01/12/2009
 Date Data Arrived at EDR: 05/07/2009
 Date Made Active in Reports: 09/21/2009
 Number of Days to Update: 137

Source: EPA, Region 9
 Telephone: 415-947-4219
 Last EDR Contact: 03/28/2011
 Next Scheduled EDR Contact: 07/11/2011
 Data Release Frequency: No Update Planned

ODI: Open Dump Inventory

An open dump is defined as a disposal facility that does not comply with one or more of the Part 257 or Part 258 Subtitle D Criteria.

Date of Government Version: 06/30/1985
 Date Data Arrived at EDR: 08/09/2004
 Date Made Active in Reports: 09/17/2004
 Number of Days to Update: 39

Source: Environmental Protection Agency
 Telephone: 800-424-9346
 Last EDR Contact: 06/09/2004
 Next Scheduled EDR Contact: N/A
 Data Release Frequency: No Update Planned

MINES: Mines Master Index File

Contains all mine identification numbers issued for mines active or opened since 1971. The data also includes violation information.

Date of Government Version: 02/08/2011
 Date Data Arrived at EDR: 03/09/2011
 Date Made Active in Reports: 05/02/2011
 Number of Days to Update: 54

Source: Department of Labor, Mine Safety and Health Administration
 Telephone: 303-231-5959
 Last EDR Contact: 06/08/2011
 Next Scheduled EDR Contact: 09/19/2011
 Data Release Frequency: Semi-Annually

TRIS: Toxic Chemical Release Inventory System

Toxic Release Inventory System. TRIS identifies facilities which release toxic chemicals to the air, water and land in reportable quantities under SARA Title III Section 313.

GOVERNMENT RECORDS SEARCHED / DATA CURRENCY TRACKING

Date of Government Version: 12/31/2009
 Date Data Arrived at EDR: 12/17/2010
 Date Made Active in Reports: 03/21/2011
 Number of Days to Update: 94

Source: EPA
 Telephone: 202-566-0250
 Last EDR Contact: 05/27/2011
 Next Scheduled EDR Contact: 09/12/2011
 Data Release Frequency: Annually

TSCA: Toxic Substances Control Act

Toxic Substances Control Act. TSCA identifies manufacturers and importers of chemical substances included on the TSCA Chemical Substance Inventory list. It includes data on the production volume of these substances by plant site.

Date of Government Version: 12/31/2006
 Date Data Arrived at EDR: 09/29/2010
 Date Made Active in Reports: 12/02/2010
 Number of Days to Update: 64

Source: EPA
 Telephone: 202-260-5521
 Last EDR Contact: 03/29/2011
 Next Scheduled EDR Contact: 07/11/2011
 Data Release Frequency: Every 4 Years

FTTS: FIFRA/ TSCA Tracking System - FIFRA (Federal Insecticide, Fungicide, & Rodenticide Act)/TSCA (Toxic Substances Control Act)

FTTS tracks administrative cases and pesticide enforcement actions and compliance activities related to FIFRA, TSCA and EPCRA (Emergency Planning and Community Right-to-Know Act). To maintain currency, EDR contacts the Agency on a quarterly basis.

Date of Government Version: 04/09/2009
 Date Data Arrived at EDR: 04/16/2009
 Date Made Active in Reports: 05/11/2009
 Number of Days to Update: 25

Source: EPA/Office of Prevention, Pesticides and Toxic Substances
 Telephone: 202-566-1667
 Last EDR Contact: 05/27/2011
 Next Scheduled EDR Contact: 09/12/2011
 Data Release Frequency: Quarterly

FTTS INSP: FIFRA/ TSCA Tracking System - FIFRA (Federal Insecticide, Fungicide, & Rodenticide Act)/TSCA (Toxic Substances Control Act)

A listing of FIFRA/TSCA Tracking System (FTTS) inspections and enforcements.

Date of Government Version: 04/09/2009
 Date Data Arrived at EDR: 04/16/2009
 Date Made Active in Reports: 05/11/2009
 Number of Days to Update: 25

Source: EPA
 Telephone: 202-566-1667
 Last EDR Contact: 05/27/2011
 Next Scheduled EDR Contact: 09/12/2011
 Data Release Frequency: Quarterly

HIST FTTS: FIFRA/TSCA Tracking System Administrative Case Listing

A complete administrative case listing from the FIFRA/TSCA Tracking System (FTTS) for all ten EPA regions. The information was obtained from the National Compliance Database (NCDB). NCDB supports the implementation of FIFRA (Federal Insecticide, Fungicide, and Rodenticide Act) and TSCA (Toxic Substances Control Act). Some EPA regions are now closing out records. Because of that, and the fact that some EPA regions are not providing EPA Headquarters with updated records, it was decided to create a HIST FTTS database. It included records that may not be included in the newer FTTS database updates. This database is no longer updated.

Date of Government Version: 10/19/2006
 Date Data Arrived at EDR: 03/01/2007
 Date Made Active in Reports: 04/10/2007
 Number of Days to Update: 40

Source: Environmental Protection Agency
 Telephone: 202-564-2501
 Last EDR Contact: 12/17/2007
 Next Scheduled EDR Contact: 03/17/2008
 Data Release Frequency: No Update Planned

HIST FTTS INSP: FIFRA/TSCA Tracking System Inspection & Enforcement Case Listing

A complete inspection and enforcement case listing from the FIFRA/TSCA Tracking System (FTTS) for all ten EPA regions. The information was obtained from the National Compliance Database (NCDB). NCDB supports the implementation of FIFRA (Federal Insecticide, Fungicide, and Rodenticide Act) and TSCA (Toxic Substances Control Act). Some EPA regions are now closing out records. Because of that, and the fact that some EPA regions are not providing EPA Headquarters with updated records, it was decided to create a HIST FTTS database. It included records that may not be included in the newer FTTS database updates. This database is no longer updated.

GOVERNMENT RECORDS SEARCHED / DATA CURRENCY TRACKING

Date of Government Version: 10/19/2006
 Date Data Arrived at EDR: 03/01/2007
 Date Made Active in Reports: 04/10/2007
 Number of Days to Update: 40

Source: Environmental Protection Agency
 Telephone: 202-564-2501
 Last EDR Contact: 12/17/2008
 Next Scheduled EDR Contact: 03/17/2008
 Data Release Frequency: No Update Planned

SSTS: Section 7 Tracking Systems

Section 7 of the Federal Insecticide, Fungicide and Rodenticide Act, as amended (92 Stat. 829) requires all registered pesticide-producing establishments to submit a report to the Environmental Protection Agency by March 1st each year. Each establishment must report the types and amounts of pesticides, active ingredients and devices being produced, and those having been produced and sold or distributed in the past year.

Date of Government Version: 12/31/2009
 Date Data Arrived at EDR: 12/10/2010
 Date Made Active in Reports: 02/25/2011
 Number of Days to Update: 77

Source: EPA
 Telephone: 202-564-4203
 Last EDR Contact: 05/02/2011
 Next Scheduled EDR Contact: 08/15/2011
 Data Release Frequency: Annually

ICIS: Integrated Compliance Information System

The Integrated Compliance Information System (ICIS) supports the information needs of the national enforcement and compliance program as well as the unique needs of the National Pollutant Discharge Elimination System (NPDES) program.

Date of Government Version: 01/07/2011
 Date Data Arrived at EDR: 01/21/2011
 Date Made Active in Reports: 03/21/2011
 Number of Days to Update: 59

Source: Environmental Protection Agency
 Telephone: 202-564-5088
 Last EDR Contact: 03/28/2011
 Next Scheduled EDR Contact: 07/11/2011
 Data Release Frequency: Quarterly

PADS: PCB Activity Database System

PCB Activity Database. PADS Identifies generators, transporters, commercial storers and/or brokers and disposers of PCB's who are required to notify the EPA of such activities.

Date of Government Version: 11/01/2010
 Date Data Arrived at EDR: 11/10/2010
 Date Made Active in Reports: 02/16/2011
 Number of Days to Update: 98

Source: EPA
 Telephone: 202-566-0500
 Last EDR Contact: 04/22/2011
 Next Scheduled EDR Contact: 08/01/2011
 Data Release Frequency: Annually

MLTS: Material Licensing Tracking System

MLTS is maintained by the Nuclear Regulatory Commission and contains a list of approximately 8,100 sites which possess or use radioactive materials and which are subject to NRC licensing requirements. To maintain currency, EDR contacts the Agency on a quarterly basis.

Date of Government Version: 03/18/2010
 Date Data Arrived at EDR: 04/06/2010
 Date Made Active in Reports: 05/27/2010
 Number of Days to Update: 51

Source: Nuclear Regulatory Commission
 Telephone: 301-415-7169
 Last EDR Contact: 06/13/2011
 Next Scheduled EDR Contact: 09/26/2011
 Data Release Frequency: Quarterly

RADINFO: Radiation Information Database

The Radiation Information Database (RADINFO) contains information about facilities that are regulated by U.S. Environmental Protection Agency (EPA) regulations for radiation and radioactivity.

Date of Government Version: 01/11/2011
 Date Data Arrived at EDR: 01/13/2011
 Date Made Active in Reports: 02/16/2011
 Number of Days to Update: 34

Source: Environmental Protection Agency
 Telephone: 202-343-9775
 Last EDR Contact: 04/13/2011
 Next Scheduled EDR Contact: 07/25/2011
 Data Release Frequency: Quarterly

GOVERNMENT RECORDS SEARCHED / DATA CURRENCY TRACKING

FINDS: Facility Index System/Facility Registry System

Facility Index System. FINDS contains both facility information and 'pointers' to other sources that contain more detail. EDR includes the following FINDS databases in this report: PCS (Permit Compliance System), AIRS (Aerometric Information Retrieval System), DOCKET (Enforcement Docket used to manage and track information on civil judicial enforcement cases for all environmental statutes), FURS (Federal Underground Injection Control), C-DOCKET (Criminal Docket System used to track criminal enforcement actions for all environmental statutes), FFIS (Federal Facilities Information System), STATE (State Environmental Laws and Statutes), and PADS (PCB Activity Data System).

Date of Government Version: 04/14/2010
 Date Data Arrived at EDR: 04/16/2010
 Date Made Active in Reports: 05/27/2010
 Number of Days to Update: 41

Source: EPA
 Telephone: (415) 947-8000
 Last EDR Contact: 06/14/2011
 Next Scheduled EDR Contact: 09/26/2011
 Data Release Frequency: Quarterly

RAATS: RCRA Administrative Action Tracking System

RCRA Administration Action Tracking System. RAATS contains records based on enforcement actions issued under RCRA pertaining to major violators and includes administrative and civil actions brought by the EPA. For administration actions after September 30, 1995, data entry in the RAATS database was discontinued. EPA will retain a copy of the database for historical records. It was necessary to terminate RAATS because a decrease in agency resources made it impossible to continue to update the information contained in the database.

Date of Government Version: 04/17/1995
 Date Data Arrived at EDR: 07/03/1995
 Date Made Active in Reports: 08/07/1995
 Number of Days to Update: 35

Source: EPA
 Telephone: 202-564-4104
 Last EDR Contact: 06/02/2008
 Next Scheduled EDR Contact: 09/01/2008
 Data Release Frequency: No Update Planned

BRS: Biennial Reporting System

The Biennial Reporting System is a national system administered by the EPA that collects data on the generation and management of hazardous waste. BRS captures detailed data from two groups: Large Quantity Generators (LQG) and Treatment, Storage, and Disposal Facilities.

Date of Government Version: 12/31/2009
 Date Data Arrived at EDR: 03/01/2011
 Date Made Active in Reports: 05/02/2011
 Number of Days to Update: 62

Source: EPA/NTIS
 Telephone: 800-424-9346
 Last EDR Contact: 05/27/2011
 Next Scheduled EDR Contact: 09/12/2011
 Data Release Frequency: Biennially

FEDERAL FACILITY: Federal Facility Site Information listing

A listing of National Priority List (NPL) and Base Realignment and Closure (BRAC) sites found in the Comprehensive Environmental Response, Compensation and Liability Information System (CERCLIS) Database where EPA's Federal Facilities Restoration and Reuse Office is involved in cleanup activities.

Date of Government Version: 12/10/2010
 Date Data Arrived at EDR: 01/11/2011
 Date Made Active in Reports: 02/16/2011
 Number of Days to Update: 36

Source: Environmental Protection Agency
 Telephone: 703-603-8704
 Last EDR Contact: 04/15/2011
 Next Scheduled EDR Contact: 07/25/2011
 Data Release Frequency: Varies

US HIST CDL: National Clandestine Laboratory Register

A listing of clandestine drug lab locations. The U.S. Department of Justice ("the Department") provides this web site as a public service. It contains addresses of some locations where law enforcement agencies reported they found chemicals or other items that indicated the presence of either clandestine drug laboratories or dumpsites. In most cases, the source of the entries is not the Department, and the Department has not verified the entry and does not guarantee its accuracy. Members of the public must verify the accuracy of all entries by, for example, contacting local law enforcement and local health departments.

Date of Government Version: 09/01/2007
 Date Data Arrived at EDR: 11/19/2008
 Date Made Active in Reports: 03/30/2009
 Number of Days to Update: 131

Source: Drug Enforcement Administration
 Telephone: 202-307-1000
 Last EDR Contact: 03/23/2009
 Next Scheduled EDR Contact: 06/22/2009
 Data Release Frequency: No Update Planned

GOVERNMENT RECORDS SEARCHED / DATA CURRENCY TRACKING

PCB TRANSFORMER: PCB Transformer Registration Database

The database of PCB transformer registrations that includes all PCB registration submittals.

| | |
|---|---|
| Date of Government Version: 01/01/2008 | Source: Environmental Protection Agency |
| Date Data Arrived at EDR: 02/18/2009 | Telephone: 202-566-0517 |
| Date Made Active in Reports: 05/29/2009 | Last EDR Contact: 05/05/2011 |
| Number of Days to Update: 100 | Next Scheduled EDR Contact: 08/15/2011 |
| | Data Release Frequency: Varies |

COAL ASH DOE: Sleam-Electric Plan Operation Data

A listing of power plants that store ash in surface ponds.

| | |
|---|--|
| Date of Government Version: 12/31/2005 | Source: Department of Energy |
| Date Data Arrived at EDR: 08/07/2009 | Telephone: 202-586-8719 |
| Date Made Active in Reports: 10/22/2009 | Last EDR Contact: 04/19/2011 |
| Number of Days to Update: 76 | Next Scheduled EDR Contact: 08/01/2011 |
| | Data Release Frequency: Varies |

FEMA UST: Underground Storage Tank Listing

A listing of all FEMA owned underground storage tanks.

| | |
|---|--|
| Date of Government Version: 01/01/2010 | Source: FEMA |
| Date Data Arrived at EDR: 02/16/2010 | Telephone: 202-646-5797 |
| Date Made Active in Reports: 04/12/2010 | Last EDR Contact: 04/18/2011 |
| Number of Days to Update: 55 | Next Scheduled EDR Contact: 08/01/2011 |
| | Data Release Frequency: Varies |

COAL ASH EPA: Coal Combustion Residues Surface Impoundments List

A listing of coal combustion residues surface impoundments with high hazard potential ratings.

| | |
|---|---|
| Date of Government Version: 08/17/2010 | Source: Environmental Protection Agency |
| Date Data Arrived at EDR: 01/03/2011 | Telephone: N/A |
| Date Made Active in Reports: 03/21/2011 | Last EDR Contact: 06/14/2011 |
| Number of Days to Update: 77 | Next Scheduled EDR Contact: 09/26/2011 |
| | Data Release Frequency: Varies |

SCRD DRYCLEANERS: State Coalition for Remediation of Drycleaners Listing

The State Coalition for Remediation of Drycleaners was established in 1998, with support from the U.S. EPA Office of Superfund Remediation and Technology Innovation. It is comprised of representatives of states with established drycleaner remediation programs. Currently the member states are Alabama, Connecticut, Florida, Illinois, Kansas, Minnesota, Missouri, North Carolina, Oregon, South Carolina, Tennessee, Texas, and Wisconsin.

| | |
|---|---|
| Date of Government Version: 03/07/2011 | Source: Environmental Protection Agency |
| Date Data Arrived at EDR: 03/09/2011 | Telephone: 615-532-8599 |
| Date Made Active in Reports: 05/02/2011 | Last EDR Contact: 06/06/2011 |
| Number of Days to Update: 54 | Next Scheduled EDR Contact: 08/08/2011 |
| | Data Release Frequency: Varies |

STATE AND LOCAL RECORDS

HIST CAL-SITES: Calsites Database

The Calsites database contains potential or confirmed hazardous substance release properties. In 1996, California EPA reevaluated and significantly reduced the number of sites in the Calsites database. No longer updated by the state agency. It has been replaced by ENVIROSTOR.

| | |
|---|---|
| Date of Government Version: 08/08/2005 | Source: Department of Toxic Substance Control |
| Date Data Arrived at EDR: 08/03/2006 | Telephone: 916-323-3400 |
| Date Made Active in Reports: 08/24/2006 | Last EDR Contact: 02/23/2009 |
| Number of Days to Update: 21 | Next Scheduled EDR Contact: 05/25/2009 |
| | Data Release Frequency: No Update Planned |

GOVERNMENT RECORDS SEARCHED / DATA CURRENCY TRACKING

CA BOND EXP. PLAN: Bond Expenditure Plan

Department of Health Services developed a site-specific expenditure plan as the basis for an appropriation of Hazardous Substance Cleanup Bond Act funds. It is not updated.

| | |
|---|---|
| Date of Government Version: 01/01/1989 | Source: Department of Health Services |
| Date Data Arrived at EDR: 07/27/1994 | Telephone: 916-255-2118 |
| Date Made Active in Reports: 08/02/1994 | Last EDR Contact: 05/31/1994 |
| Number of Days to Update: 6 | Next Scheduled EDR Contact: N/A |
| | Data Release Frequency: No Update Planned |

SCH: School Property Evaluation Program

This category contains proposed and existing school sites that are being evaluated by DTSC for possible hazardous materials contamination. In some cases, these properties may be listed in the CalSites category depending on the level of threat to public health and safety or the environment they pose.

| | |
|---|--|
| Date of Government Version: 05/10/2011 | Source: Department of Toxic Substances Control |
| Date Data Arrived at EDR: 05/11/2011 | Telephone: 916-323-3400 |
| Date Made Active in Reports: 06/15/2011 | Last EDR Contact: 06/16/2011 |
| Number of Days to Update: 35 | Next Scheduled EDR Contact: 08/22/2011 |
| | Data Release Frequency: Quarterly |

TOXIC PITS: Toxic Pits Cleanup Act Sites

Toxic PITS Cleanup Act Sites. TOXIC PITS identifies sites suspected of containing hazardous substances where cleanup has not yet been completed.

| | |
|---|---|
| Date of Government Version: 07/01/1995 | Source: State Water Resources Control Board |
| Date Data Arrived at EDR: 08/30/1995 | Telephone: 916-227-4364 |
| Date Made Active in Reports: 09/26/1995 | Last EDR Contact: 01/26/2009 |
| Number of Days to Update: 27 | Next Scheduled EDR Contact: 04/27/2009 |
| | Data Release Frequency: No Update Planned |

SWF/LF (SWIS): Solid Waste Information System

Active, Closed and Inactive Landfills. SWF/LF records typically contain an inventory of solid waste disposal facilities or landfills. These may be active or inactive facilities or open dumps that failed to meet RCRA Section 4004 criteria for solid waste landfills or disposal sites.

| | |
|---|--|
| Date of Government Version: 05/23/2011 | Source: Department of Resources Recycling and Recovery |
| Date Data Arrived at EDR: 05/24/2011 | Telephone: 916-341-6320 |
| Date Made Active in Reports: 06/15/2011 | Last EDR Contact: 05/24/2011 |
| Number of Days to Update: 22 | Next Scheduled EDR Contact: 09/05/2011 |
| | Data Release Frequency: Quarterly |

WMUDS/SWAT: Waste Management Unit Database

Waste Management Unit Database System. WMUDS is used by the State Water Resources Control Board staff and the Regional Water Quality Control Boards for program tracking and inventory of waste management units. WMUDS is composed of the following databases: Facility Information, Scheduled Inspections Information, Waste Management Unit Information, SWAT Program Information, SWAT Report Summary Information, SWAT Report Summary Data, Chapter 15 (formerly Subchapter 15) Information, Chapter 15 Monitoring Parameters, TPCA Program Information, RCRA Program Information, Closure Information, and Interested Parties Information.

| | |
|---|---|
| Date of Government Version: 04/01/2000 | Source: State Water Resources Control Board |
| Date Data Arrived at EDR: 04/10/2000 | Telephone: 916-227-4448 |
| Date Made Active in Reports: 05/10/2000 | Last EDR Contact: 05/16/2011 |
| Number of Days to Update: 30 | Next Scheduled EDR Contact: 08/29/2011 |
| | Data Release Frequency: No Update Planned |

NPDES: NPDES Permits Listing

A listing of NPDES permits, including stormwater.

GOVERNMENT RECORDS SEARCHED / DATA CURRENCY TRACKING

Date of Government Version: 05/24/2011
 Date Data Arrived at EDR: 05/24/2011
 Date Made Active in Reports: 06/15/2011
 Number of Days to Update: 22

Source: State Water Resources Control Board
 Telephone: 916-445-9379
 Last EDR Contact: 05/24/2011
 Next Scheduled EDR Contact: 09/05/2011
 Data Release Frequency: Quarterly

WDS: Waste Discharge System

Sites which have been issued waste discharge requirements.

Date of Government Version: 06/19/2007
 Date Data Arrived at EDR: 06/20/2007
 Date Made Active in Reports: 06/29/2007
 Number of Days to Update: 9

Source: State Water Resources Control Board
 Telephone: 916-341-5227
 Last EDR Contact: 06/13/2011
 Next Scheduled EDR Contact: 09/12/2011
 Data Release Frequency: Quarterly

CORTESE: "Cortese" Hazardous Waste & Substances Sites List

The sites for the list are designated by the State Water Resource Control Board (LUST), the Integrated Waste Board (SWF/LS), and the Department of Toxic Substances Control (Cal-Sites). This listing is no longer updated by the state agency.

Date of Government Version: 04/05/2011
 Date Data Arrived at EDR: 04/05/2011
 Date Made Active in Reports: 05/04/2011
 Number of Days to Update: 29

Source: CAL EPA/Office of Emergency Information
 Telephone: 916-323-3400
 Last EDR Contact: 04/05/2011
 Next Scheduled EDR Contact: 07/18/2011
 Data Release Frequency: Quarterly

HIST CORTESE: Hazardous Waste & Substance Site List

The sites for the list are designated by the State Water Resource Control Board [LUST], the Integrated Waste Board [SWF/LS], and the Department of Toxic Substances Control [CALSITES].

Date of Government Version: 04/01/2001
 Date Data Arrived at EDR: 01/22/2009
 Date Made Active in Reports: 04/08/2009
 Number of Days to Update: 76

Source: Department of Toxic Substances Control
 Telephone: 916-323-3400
 Last EDR Contact: 01/22/2009
 Next Scheduled EDR Contact: N/A
 Data Release Frequency: No Update Planned

SWRCY: Recycler Database

A listing of recycling facilities in California.

Date of Government Version: 02/24/2011
 Date Data Arrived at EDR: 03/23/2011
 Date Made Active in Reports: 04/21/2011
 Number of Days to Update: 29

Source: Department of Conservation
 Telephone: 916-323-3836
 Last EDR Contact: 06/21/2011
 Next Scheduled EDR Contact: 10/03/2011
 Data Release Frequency: Quarterly

LUST: Geotracker's Leaking Underground Fuel Tank Report

Leaking Underground Storage Tank Incident Reports. LUST records contain an inventory of reported leaking underground storage tank incidents. Not all states maintain these records, and the information stored varies by state. For more information on a particular leaking underground storage tank sites, please contact the appropriate regulatory agency.

Date of Government Version: 04/29/2011
 Date Data Arrived at EDR: 04/29/2011
 Date Made Active in Reports: 05/17/2011
 Number of Days to Update: 18

Source: State Water Resources Control Board
 Telephone: see region list
 Last EDR Contact: 06/21/2011
 Next Scheduled EDR Contact: 10/07/2011
 Data Release Frequency: Quarterly

LUST REG 1: Active Toxic Site Investigation

Del Norte, Humboldt, Lake, Mendocino, Modoc, Siskiyou, Sonoma, Trinity counties. For more current information, please refer to the State Water Resources Control Board's LUST database.

GOVERNMENT RECORDS SEARCHED / DATA CURRENCY TRACKING

Date of Government Version: 02/01/2001
 Date Data Arrived at EDR: 02/28/2001
 Date Made Active in Reports: 03/29/2001
 Number of Days to Update: 29

Source: California Regional Water Quality Control Board North Coast (1)
 Telephone: 707-570-3769
 Last EDR Contact: 05/02/2011
 Next Scheduled EDR Contact: 08/15/2011
 Data Release Frequency: No Update Planned

LUST REG 2: Fuel Leak List

Leaking Underground Storage Tank locations. Alameda, Contra Costa, Marin, Napa, San Francisco, San Mateo, Santa Clara, Solano, Sonoma counties.

Date of Government Version: 09/30/2004
 Date Data Arrived at EDR: 10/20/2004
 Date Made Active in Reports: 11/19/2004
 Number of Days to Update: 30

Source: California Regional Water Quality Control Board San Francisco Bay Region (2)
 Telephone: 510-622-2433
 Last EDR Contact: 06/20/2011
 Next Scheduled EDR Contact: 09/05/2011
 Data Release Frequency: Quarterly

LUST REG 3: Leaking Underground Storage Tank Database

Leaking Underground Storage Tank locations. Monterey, San Benito, San Luis Obispo, Santa Barbara, Santa Cruz counties.

Date of Government Version: 05/19/2003
 Date Data Arrived at EDR: 05/19/2003
 Date Made Active in Reports: 06/02/2003
 Number of Days to Update: 14

Source: California Regional Water Quality Control Board Central Coast Region (3)
 Telephone: 805-542-4786
 Last EDR Contact: 04/18/2011
 Next Scheduled EDR Contact: 08/01/2011
 Data Release Frequency: No Update Planned

LUST REG 9: Leaking Underground Storage Tank Report

Orange, Riverside, San Diego counties. For more current information, please refer to the State Water Resources Control Board's LUST database.

Date of Government Version: 03/01/2001
 Date Data Arrived at EDR: 04/23/2001
 Date Made Active in Reports: 05/21/2001
 Number of Days to Update: 28

Source: California Regional Water Quality Control Board San Diego Region (9)
 Telephone: 858-637-5595
 Last EDR Contact: 03/28/2011
 Next Scheduled EDR Contact: 07/11/2011
 Data Release Frequency: No Update Planned

LUST REG 5: Leaking Underground Storage Tank Database

Leaking Underground Storage Tank locations. Alameda, Alpine, Amador, Butte, Colusa, Contra Costa, Calveras, El Dorado, Fresno, Glenn, Kern, Kings, Lake, Lassen, Madera, Mariposa, Merced, Modoc, Napa, Nevada, Placer, Plumas, Sacramento, San Joaquin, Shasta, Solano, Stanislaus, Sutter, Tehama, Tulare, Tuolumne, Yolo, Yuba counties.

Date of Government Version: 07/01/2008
 Date Data Arrived at EDR: 07/22/2008
 Date Made Active in Reports: 07/31/2008
 Number of Days to Update: 9

Source: California Regional Water Quality Control Board Central Valley Region (5)
 Telephone: 916-464-4834
 Last EDR Contact: 04/04/2011
 Next Scheduled EDR Contact: 07/18/2011
 Data Release Frequency: Quarterly

LUST REG 6L: Leaking Underground Storage Tank Case Listing

For more current information, please refer to the State Water Resources Control Board's LUST database.

Date of Government Version: 09/09/2003
 Date Data Arrived at EDR: 09/10/2003
 Date Made Active in Reports: 10/07/2003
 Number of Days to Update: 27

Source: California Regional Water Quality Control Board Lahontan Region (6)
 Telephone: 530-542-5572
 Last EDR Contact: 06/13/2011
 Next Scheduled EDR Contact: 09/26/2011
 Data Release Frequency: No Update Planned

LUST REG 6V: Leaking Underground Storage Tank Case Listing

Leaking Underground Storage Tank locations. Inyo, Kern, Los Angeles, Mono, San Bernardino counties.

Date of Government Version: 06/07/2005
 Date Data Arrived at EDR: 06/07/2005
 Date Made Active in Reports: 06/29/2005
 Number of Days to Update: 22

Source: California Regional Water Quality Control Board Victorville Branch Office (6)
 Telephone: 760-241-7365
 Last EDR Contact: 06/13/2011
 Next Scheduled EDR Contact: 09/26/2011
 Data Release Frequency: No Update Planned

GOVERNMENT RECORDS SEARCHED / DATA CURRENCY TRACKING

LUST REG 7: Leaking Underground Storage Tank Case Listing

Leaking Underground Storage Tank locations. Imperial, Riverside, San Diego, Santa Barbara counties.

| | |
|---|---|
| Date of Government Version: 02/26/2004 | Source: California Regional Water Quality Control Board Colorado River Basin Region (7) |
| Date Data Arrived at EDR: 02/26/2004 | Telephone: 760-776-8943 |
| Date Made Active in Reports: 03/24/2004 | Last EDR Contact: 05/02/2011 |
| Number of Days to Update: 27 | Next Scheduled EDR Contact: 08/15/2011 |
| | Data Release Frequency: No Update Planned |

LUST REG 8: Leaking Underground Storage Tanks

California Regional Water Quality Control Board Santa Ana Region (8). For more current information, please refer to the State Water Resources Control Board's LUST database.

| | |
|---|--|
| Date of Government Version: 02/14/2005 | Source: California Regional Water Quality Control Board Santa Ana Region (8) |
| Date Data Arrived at EDR: 02/15/2005 | Telephone: 909-782-4496 |
| Date Made Active in Reports: 03/28/2005 | Last EDR Contact: 04/18/2011 |
| Number of Days to Update: 41 | Next Scheduled EDR Contact: 08/01/2011 |
| | Data Release Frequency: Varies |

LUST REG 4: Underground Storage Tank Leak List

Los Angeles, Ventura counties. For more current information, please refer to the State Water Resources Control Board's LUST database.

| | |
|---|--|
| Date of Government Version: 09/07/2004 | Source: California Regional Water Quality Control Board Los Angeles Region (4) |
| Date Data Arrived at EDR: 09/07/2004 | Telephone: 213-576-6710 |
| Date Made Active in Reports: 10/12/2004 | Last EDR Contact: 06/06/2011 |
| Number of Days to Update: 35 | Next Scheduled EDR Contact: 09/19/2011 |
| | Data Release Frequency: No Update Planned |

CA FID UST: Facility Inventory Database

The Facility Inventory Database (FID) contains a historical listing of active and inactive underground storage tank locations from the State Water Resource Control Board. Refer to local/county source for current data.

| | |
|---|--|
| Date of Government Version: 10/31/1994 | Source: California Environmental Protection Agency |
| Date Data Arrived at EDR: 09/05/1995 | Telephone: 916-341-5851 |
| Date Made Active in Reports: 09/29/1995 | Last EDR Contact: 12/28/1998 |
| Number of Days to Update: 24 | Next Scheduled EDR Contact: N/A |
| | Data Release Frequency: No Update Planned |

SLIC: Statewide SLIC Cases

The SLIC (Spills, Leaks, Investigations and Cleanup) program is designed to protect and restore water quality from spills, leaks, and similar discharges.

| | |
|---|---|
| Date of Government Version: 04/29/2011 | Source: State Water Resources Control Board |
| Date Data Arrived at EDR: 04/29/2011 | Telephone: 866-480-1028 |
| Date Made Active in Reports: 05/17/2011 | Last EDR Contact: 06/21/2011 |
| Number of Days to Update: 18 | Next Scheduled EDR Contact: 10/03/2011 |
| | Data Release Frequency: Varies |

SLIC REG 1: Active Toxic Site Investigations

The SLIC (Spills, Leaks, Investigations and Cleanup) program is designed to protect and restore water quality from spills, leaks, and similar discharges.

| | |
|---|---|
| Date of Government Version: 04/03/2003 | Source: California Regional Water Quality Control Board, North Coast Region (1) |
| Date Data Arrived at EDR: 04/07/2003 | Telephone: 707-576-2220 |
| Date Made Active in Reports: 04/25/2003 | Last EDR Contact: 05/02/2011 |
| Number of Days to Update: 18 | Next Scheduled EDR Contact: 08/15/2011 |
| | Data Release Frequency: No Update Planned |

GOVERNMENT RECORDS SEARCHED / DATA CURRENCY TRACKING

SLIC REG 2: Spills, Leaks, Investigation & Cleanup Cost Recovery Listing

The SLIC (Spills, Leaks, Investigations and Cleanup) program is designed to protect and restore water quality from spills, leaks, and similar discharges.

| | |
|---|---|
| Date of Government Version: 09/30/2004 | Source: Regional Water Quality Control Board San Francisco Bay Region (2) |
| Date Data Arrived at EDR: 10/20/2004 | Telephone: 510-286-0457 |
| Date Made Active in Reports: 11/19/2004 | Last EDR Contact: 06/20/2011 |
| Number of Days to Update: 30 | Next Scheduled EDR Contact: 09/05/2011 |
| | Data Release Frequency: Quarterly |

SLIC REG 3: Spills, Leaks, Investigation & Cleanup Cost Recovery Listing

The SLIC (Spills, Leaks, Investigations and Cleanup) program is designed to protect and restore water quality from spills, leaks, and similar discharges.

| | |
|---|--|
| Date of Government Version: 05/18/2006 | Source: California Regional Water Quality Control Board Central Coast Region (3) |
| Date Data Arrived at EDR: 05/18/2006 | Telephone: 805-549-3147 |
| Date Made Active in Reports: 06/15/2006 | Last EDR Contact: 04/18/2011 |
| Number of Days to Update: 28 | Next Scheduled EDR Contact: 08/01/2011 |
| | Data Release Frequency: Semi-Annually |

SLIC REG 4: Spills, Leaks, Investigation & Cleanup Cost Recovery Listing

The SLIC (Spills, Leaks, Investigations and Cleanup) program is designed to protect and restore water quality from spills, leaks, and similar discharges.

| | |
|---|---|
| Date of Government Version: 11/17/2004 | Source: Region Water Quality Control Board Los Angeles Region (4) |
| Date Data Arrived at EDR: 11/18/2004 | Telephone: 213-576-6600 |
| Date Made Active in Reports: 01/04/2005 | Last EDR Contact: 04/04/2011 |
| Number of Days to Update: 47 | Next Scheduled EDR Contact: 07/18/2011 |
| | Data Release Frequency: Varies |

SLIC REG 5: Spills, Leaks, Investigation & Cleanup Cost Recovery Listing

The SLIC (Spills, Leaks, Investigations and Cleanup) program is designed to protect and restore water quality from spills, leaks, and similar discharges.

| | |
|---|--|
| Date of Government Version: 04/01/2005 | Source: Regional Water Quality Control Board Central Valley Region (5) |
| Date Data Arrived at EDR: 04/05/2005 | Telephone: 916-464-3291 |
| Date Made Active in Reports: 04/21/2005 | Last EDR Contact: 06/13/2011 |
| Number of Days to Update: 16 | Next Scheduled EDR Contact: 09/26/2011 |
| | Data Release Frequency: Semi-Annually |

SLIC REG 6V: Spills, Leaks, Investigation & Cleanup Cost Recovery Listing

The SLIC (Spills, Leaks, Investigations and Cleanup) program is designed to protect and restore water quality from spills, leaks, and similar discharges.

| | |
|---|--|
| Date of Government Version: 05/24/2005 | Source: Regional Water Quality Control Board, Victorville Branch |
| Date Data Arrived at EDR: 05/25/2005 | Telephone: 619-241-6583 |
| Date Made Active in Reports: 06/16/2005 | Last EDR Contact: 05/16/2011 |
| Number of Days to Update: 22 | Next Scheduled EDR Contact: 08/29/2011 |
| | Data Release Frequency: Semi-Annually |

SLIC REG 6L: SLIC Sites

The SLIC (Spills, Leaks, Investigations and Cleanup) program is designed to protect and restore water quality from spills, leaks, and similar discharges.

| | |
|---|--|
| Date of Government Version: 09/07/2004 | Source: California Regional Water Quality Control Board, Lahontan Region |
| Date Data Arrived at EDR: 09/07/2004 | Telephone: 530-542-5574 |
| Date Made Active in Reports: 10/12/2004 | Last EDR Contact: 05/16/2011 |
| Number of Days to Update: 35 | Next Scheduled EDR Contact: 08/29/2011 |
| | Data Release Frequency: No Update Planned |

GOVERNMENT RECORDS SEARCHED / DATA CURRENCY TRACKING

SLIC REG 7: SLIC List

The SLIC (Spills, Leaks, Investigations and Cleanup) program is designed to protect and restore water quality from spills, leaks, and similar discharges.

Date of Government Version: 11/24/2004
Date Data Arrived at EDR: 11/29/2004
Date Made Active in Reports: 01/04/2005
Number of Days to Update: 36

Source: California Regional Quality Control Board, Colorado River Basin Region
Telephone: 760-346-7491
Last EDR Contact: 05/02/2011
Next Scheduled EDR Contact: 08/15/2011
Data Release Frequency: No Update Planned

SLIC REG 8: Spills, Leaks, Investigation & Cleanup Cost Recovery Listing

The SLIC (Spills, Leaks, Investigations and Cleanup) program is designed to protect and restore water quality from spills, leaks, and similar discharges.

Date of Government Version: 04/03/2008
Date Data Arrived at EDR: 04/03/2008
Date Made Active in Reports: 04/14/2008
Number of Days to Update: 11

Source: California Region Water Quality Control Board Santa Ana Region (8)
Telephone: 951-782-3298
Last EDR Contact: 06/13/2011
Next Scheduled EDR Contact: 09/13/2011
Data Release Frequency: Semi-Annually

SLIC REG 9: Spills, Leaks, Investigation & Cleanup Cost Recovery Listing

The SLIC (Spills, Leaks, Investigations and Cleanup) program is designed to protect and restore water quality from spills, leaks, and similar discharges.

Date of Government Version: 09/10/2007
Date Data Arrived at EDR: 09/11/2007
Date Made Active in Reports: 09/28/2007
Number of Days to Update: 17

Source: California Regional Water Quality Control Board San Diego Region (9)
Telephone: 858-467-2980
Last EDR Contact: 05/09/2011
Next Scheduled EDR Contact: 08/22/2011
Data Release Frequency: Annually

UST: Active UST Facilities

Active UST facilities gathered from the local regulatory agencies

Date of Government Version: 04/29/2011
Date Data Arrived at EDR: 04/29/2011
Date Made Active in Reports: 05/18/2011
Number of Days to Update: 19

Source: SWRCB
Telephone: 916-480-1028
Last EDR Contact: 06/21/2011
Next Scheduled EDR Contact: 10/03/2011
Data Release Frequency: Semi-Annually

UST MENDOCINO: Mendocino County UST Database

A listing of underground storage tank locations in Mendocino County.

Date of Government Version: 09/23/2009
Date Data Arrived at EDR: 09/23/2009
Date Made Active in Reports: 10/01/2009
Number of Days to Update: 8

Source: Department of Public Health
Telephone: 707-463-4466
Last EDR Contact: 06/06/2011
Next Scheduled EDR Contact: 09/19/2011
Data Release Frequency: Annually

HIST UST: Hazardous Substance Storage Container Database

The Hazardous Substance Storage Container Database is a historical listing of UST sites. Refer to local/county source for current data.

Date of Government Version: 10/15/1990
Date Data Arrived at EDR: 01/25/1991
Date Made Active in Reports: 02/12/1991
Number of Days to Update: 18

Source: State Water Resources Control Board
Telephone: 916-341-5851
Last EDR Contact: 07/26/2001
Next Scheduled EDR Contact: N/A
Data Release Frequency: No Update Planned

LIENS: Environmental Liens Listing

A listing of property locations with environmental liens for California where DTSC is a lien holder.

GOVERNMENT RECORDS SEARCHED / DATA CURRENCY TRACKING

Date of Government Version: 04/05/2011
Date Data Arrived at EDR: 04/06/2011
Date Made Active in Reports: 05/17/2011
Number of Days to Update: 41

Source: Department of Toxic Substances Control
Telephone: 916-323-3400
Last EDR Contact: 06/13/2011
Next Scheduled EDR Contact: 09/26/2011
Data Release Frequency: Varies

SWEEPS UST: SWEEPS UST Listing

Statewide Environmental Evaluation and Planning System. This underground storage tank listing was updated and maintained by a company contacted by the SWRCB in the early 1990's. The listing is no longer updated or maintained. The local agency is the contact for more information on a site on the SWEEPS list.

Date of Government Version: 06/01/1994
Date Data Arrived at EDR: 07/07/2005
Date Made Active in Reports: 08/11/2005
Number of Days to Update: 35

Source: State Water Resources Control Board
Telephone: N/A
Last EDR Contact: 06/03/2005
Next Scheduled EDR Contact: N/A
Data Release Frequency: No Update Planned

CHMIRS: California Hazardous Material Incident Report System

California Hazardous Material Incident Reporting System. CHMIRS contains information on reported hazardous material incidents (accidental releases or spills).

Date of Government Version: 12/31/2010
Date Data Arrived at EDR: 05/03/2011
Date Made Active in Reports: 06/15/2011
Number of Days to Update: 43

Source: Office of Emergency Services
Telephone: 916-845-8400
Last EDR Contact: 05/02/2011
Next Scheduled EDR Contact: 08/15/2011
Data Release Frequency: Varies

LDS: Land Disposal Sites Listing

The Land Disposal program regulates of waste discharge to land for treatment, storage and disposal in waste management units.

Date of Government Version: 04/29/2011
Date Data Arrived at EDR: 04/29/2011
Date Made Active in Reports: 05/17/2011
Number of Days to Update: 18

Source: State Water Quality Control Board
Telephone: 866-480-1028
Last EDR Contact: 06/21/2011
Next Scheduled EDR Contact: 10/03/2011
Data Release Frequency: Quarterly

AST: Aboveground Petroleum Storage Tank Facilities

Registered Aboveground Storage Tanks.

Date of Government Version: 08/01/2009
Date Data Arrived at EDR: 09/10/2009
Date Made Active in Reports: 10/01/2009
Number of Days to Update: 21

Source: State Water Resources Control Board
Telephone: 916-341-5712
Last EDR Contact: 04/25/2011
Next Scheduled EDR Contact: 07/25/2011
Data Release Frequency: Quarterly

MCS: Military Cleanup Sites Listing

The State Water Resources Control Board and nine Regional Water Quality Control Boards partner with the Department of Defense (DoD) through the Defense and State Memorandum of Agreement (DSMOA) to oversee the investigation and remediation of water quality issues at military facilities.

Date of Government Version: 04/29/2011
Date Data Arrived at EDR: 04/29/2011
Date Made Active in Reports: 05/17/2011
Number of Days to Update: 18

Source: State Water Resources Control Board
Telephone: 866-480-1028
Last EDR Contact: 06/21/2011
Next Scheduled EDR Contact: 10/03/2011
Data Release Frequency: Quarterly

NOTIFY 65: Proposition 65 Records

Listings of all Proposition 65 incidents reported to counties by the State Water Resources Control Board and the Regional Water Quality Control Board. This database is no longer updated by the reporting agency.

GOVERNMENT RECORDS SEARCHED / DATA CURRENCY TRACKING

Date of Government Version: 10/21/1993
 Date Data Arrived at EDR: 11/01/1993
 Date Made Active in Reports: 11/19/1993
 Number of Days to Update: 18

Source: State Water Resources Control Board
 Telephone: 916-445-3846
 Last EDR Contact: 03/29/2011
 Next Scheduled EDR Contact: 07/11/2011
 Data Release Frequency: No Update Planned

DEED: Deed Restriction Listing

Site Mitigation and Brownfields Reuse Program Facility Sites with Deed Restrictions & Hazardous Waste Management Program Facility Sites with Deed / Land Use Restriction. The DTSC Site Mitigation and Brownfields Reuse Program (SMBRP) list includes sites cleaned up under the program's oversight and generally does not include current or former hazardous waste facilities that required a hazardous waste facility permit. The list represents deed restrictions that are active. Some sites have multiple deed restrictions. The DTSC Hazardous Waste Management Program (HWMP) has developed a list of current or former hazardous waste facilities that have a recorded land use restriction at the local county recorder's office. The land use restrictions on this list were required by the DTSC HWMP as a result of the presence of hazardous substances that remain on site after the facility (or part of the facility) has been closed or cleaned up. The types of land use restriction include deed notice, deed restriction, or a land use restriction that binds current and future owners.

Date of Government Version: 03/18/2011
 Date Data Arrived at EDR: 03/18/2011
 Date Made Active in Reports: 04/20/2011
 Number of Days to Update: 33

Source: Department of Toxic Substances Control
 Telephone: 916-323-3400
 Last EDR Contact: 06/14/2011
 Next Scheduled EDR Contact: 09/26/2011
 Data Release Frequency: Semi-Annually

VCP: Voluntary Cleanup Program Properties

Contains low threat level properties with either confirmed or unconfirmed releases and the project proponents have request that DTSC oversee investigation and/or cleanup activities and have agreed to provide coverage for DTSC's costs.

Date of Government Version: 05/10/2011
 Date Data Arrived at EDR: 05/11/2011
 Date Made Active in Reports: 06/15/2011
 Number of Days to Update: 35

Source: Department of Toxic Substances Control
 Telephone: 916-323-3400
 Last EDR Contact: 06/16/2011
 Next Scheduled EDR Contact: 08/22/2011
 Data Release Frequency: Quarterly

DRYCLEANERS: Cleaner Facilities

A list of drycleaner related facilities that have EPA ID numbers. These are facilities with certain SIC codes: power laundries, family and commercial; garment pressing and cleaner's agents; linen supply; coin-operated laundries and cleaning; drycleaning plants, except rugs; carpet and upholstery cleaning; industrial launderers; laundry and garment services.

Date of Government Version: 09/15/2010
 Date Data Arrived at EDR: 09/16/2010
 Date Made Active in Reports: 09/29/2010
 Number of Days to Update: 13

Source: Department of Toxic Substance Control
 Telephone: 916-327-4498
 Last EDR Contact: 06/13/2011
 Next Scheduled EDR Contact: 09/26/2011
 Data Release Frequency: Annually

WIP: Well Investigation Program Case List

Well Investigation Program case in the San Gabriel and San Fernando Valley area.

Date of Government Version: 07/03/2009
 Date Data Arrived at EDR: 07/21/2009
 Date Made Active in Reports: 08/03/2009
 Number of Days to Update: 13

Source: Los Angeles Water Quality Control Board
 Telephone: 213-576-6726
 Last EDR Contact: 04/05/2011
 Next Scheduled EDR Contact: 07/18/2011
 Data Release Frequency: Varies

CDL: Clandestine Drug Labs

A listing of drug lab locations. Listing of a location in this database does not indicate that any illegal drug lab materials were or were not present there, and does not constitute a determination that the location either requires or does not require additional cleanup work.

GOVERNMENT RECORDS SEARCHED / DATA CURRENCY TRACKING

Date of Government Version: 12/31/2010
 Date Data Arrived at EDR: 03/04/2011
 Date Made Active in Reports: 03/24/2011
 Number of Days to Update: 20

Source: Department of Toxic Substances Control
 Telephone: 916-255-6504
 Last EDR Contact: 04/04/2011
 Next Scheduled EDR Contact: 07/18/2011
 Data Release Frequency: Varies

RESPONSE: State Response Sites

Identifies confirmed release sites where DTSC is involved in remediation, either in a lead or oversight capacity. These confirmed release sites are generally high-priority and high potential risk.

Date of Government Version: 05/10/2011
 Date Data Arrived at EDR: 05/11/2011
 Date Made Active in Reports: 06/15/2011
 Number of Days to Update: 35

Source: Department of Toxic Substances Control
 Telephone: 916-323-3400
 Last EDR Contact: 06/16/2011
 Next Scheduled EDR Contact: 08/22/2011
 Data Release Frequency: Quarterly

HAZNET: Facility and Manifest Data

Facility and Manifest Data. The data is extracted from the copies of hazardous waste manifests received each year by the DTSC. The annual volume of manifests is typically 700,000 - 1,000,000 annually, representing approximately 350,000 - 500,000 shipments. Data are from the manifests submitted without correction, and therefore many contain some invalid values for data elements such as generator ID, TSD ID, waste category, and disposal method.

Date of Government Version: 12/31/2009
 Date Data Arrived at EDR: 07/07/2010
 Date Made Active in Reports: 08/12/2010
 Number of Days to Update: 36

Source: California Environmental Protection Agency
 Telephone: 916-255-1136
 Last EDR Contact: 04/22/2011
 Next Scheduled EDR Contact: 08/01/2011
 Data Release Frequency: Annually

EMI: Emissions Inventory Data

Toxics and criteria pollutant emissions data collected by the ARB and local air pollution agencies.

Date of Government Version: 12/31/2008
 Date Data Arrived at EDR: 09/29/2010
 Date Made Active in Reports: 10/18/2010
 Number of Days to Update: 19

Source: California Air Resources Board
 Telephone: 916-322-2990
 Last EDR Contact: 04/01/2011
 Next Scheduled EDR Contact: 07/11/2011
 Data Release Frequency: Varies

HAULERS: Registered Waste Tire Haulers Listing

A listing of registered waste tire haulers.

Date of Government Version: 05/24/2011
 Date Data Arrived at EDR: 05/24/2011
 Date Made Active in Reports: 06/15/2011
 Number of Days to Update: 22

Source: Integrated Waste Management Board
 Telephone: 916-341-6422
 Last EDR Contact: 05/24/2011
 Next Scheduled EDR Contact: 09/05/2011
 Data Release Frequency: Varies

ENVIROSTOR: EnviroStor Database

The Department of Toxic Substances Control's (DTSC's) Site Mitigation and Brownfields Reuse Program's (SMBRP's) EnviroStor database identifies sites that have known contamination or sites for which there may be reasons to investigate further. The database includes the following site types: Federal Superfund sites (National Priorities List (NPL)); State Response, including Military Facilities and State Superfund; Voluntary Cleanup; and School sites. EnviroStor provides similar information to the information that was available in CalSites, and provides additional site information, including, but not limited to, identification of formerly-contaminated properties that have been released for reuse, properties where environmental deed restrictions have been recorded to prevent inappropriate land uses, and risk characterization information that is used to assess potential impacts to public health and the environment at contaminated sites.

Date of Government Version: 05/10/2011
 Date Data Arrived at EDR: 05/11/2011
 Date Made Active in Reports: 06/15/2011
 Number of Days to Update: 35

Source: Department of Toxic Substances Control
 Telephone: 916-323-3400
 Last EDR Contact: 06/16/2011
 Next Scheduled EDR Contact: 08/22/2011
 Data Release Frequency: Quarterly

GOVERNMENT RECORDS SEARCHED / DATA CURRENCY TRACKING

HWP: EnviroStor Permitted Facilities Listing

Detailed information on permitted hazardous waste facilities and corrective action ("cleanups") tracked in EnviroStor.

| | |
|---|--|
| Date of Government Version: 08/09/2010 | Source: Department of Toxic Substances Control |
| Date Data Arrived at EDR: 08/11/2010 | Telephone: 916-323-3400 |
| Date Made Active in Reports: 08/20/2010 | Last EDR Contact: 06/03/2011 |
| Number of Days to Update: 9 | Next Scheduled EDR Contact: 09/12/2011 |
| | Data Release Frequency: Quarterly |

HWT: Registered Hazardous Waste Transporter Database

A listing of hazardous waste transporters. In California, unless specifically exempted, it is unlawful for any person to transport hazardous wastes unless the person holds a valid registration issued by DTSC. A hazardous waste transporter registration is valid for one year and is assigned a unique registration number.

| | |
|---|--|
| Date of Government Version: 04/19/2011 | Source: Department of Toxic Substances Control |
| Date Data Arrived at EDR: 04/19/2011 | Telephone: 916-440-7145 |
| Date Made Active in Reports: 05/12/2011 | Last EDR Contact: 04/19/2011 |
| Number of Days to Update: 23 | Next Scheduled EDR Contact: 08/01/2011 |
| | Data Release Frequency: Quarterly |

MWMP: Medical Waste Management Program Listing

The Medical Waste Management Program (MWMP) ensures the proper handling and disposal of medical waste by permitting and inspecting medical waste Offsite Treatment Facilities (PDF) and Transfer Stations (PDF) throughout the state. MWMP also oversees all Medical Waste Transporters.

| | |
|---|--|
| Date of Government Version: 03/04/2011 | Source: Department of Public Health |
| Date Data Arrived at EDR: 03/17/2011 | Telephone: 916-558-1784 |
| Date Made Active in Reports: 04/20/2011 | Last EDR Contact: 06/14/2011 |
| Number of Days to Update: 34 | Next Scheduled EDR Contact: 09/26/2011 |
| | Data Release Frequency: Varies |

PROC: Certified Processors Database

A listing of certified processors.

| | |
|---|--|
| Date of Government Version: 02/28/2011 | Source: Department of Conservation |
| Date Data Arrived at EDR: 03/23/2011 | Telephone: 916-323-3836 |
| Date Made Active in Reports: 04/21/2011 | Last EDR Contact: 06/21/2011 |
| Number of Days to Update: 29 | Next Scheduled EDR Contact: 10/03/2011 |
| | Data Release Frequency: Quarterly |

TRIBAL RECORDS

INDIAN RESERV: Indian Reservations

This map layer portrays Indian administered lands of the United States that have any area equal to or greater than 640 acres.

| | |
|---|--|
| Date of Government Version: 12/31/2005 | Source: USGS |
| Date Data Arrived at EDR: 12/08/2006 | Telephone: 202-208-3710 |
| Date Made Active in Reports: 01/11/2007 | Last EDR Contact: 04/21/2011 |
| Number of Days to Update: 34 | Next Scheduled EDR Contact: 08/01/2011 |
| | Data Release Frequency: Semi-Annually |

INDIAN ODI: Report on the Status of Open Dumps on Indian Lands

Location of open dumps on Indian land.

| | |
|---|---|
| Date of Government Version: 12/31/1998 | Source: Environmental Protection Agency |
| Date Data Arrived at EDR: 12/03/2007 | Telephone: 703-308-8245 |
| Date Made Active in Reports: 01/24/2008 | Last EDR Contact: 05/09/2011 |
| Number of Days to Update: 52 | Next Scheduled EDR Contact: 08/22/2011 |
| | Data Release Frequency: Varies |

GOVERNMENT RECORDS SEARCHED / DATA CURRENCY TRACKING

INDIAN LUST R4: Leaking Underground Storage Tanks on Indian Land

LUSTs on Indian land in Florida, Mississippi and North Carolina.

| | |
|---|--|
| Date of Government Version: 03/03/2011 | Source: EPA Region 4 |
| Date Data Arrived at EDR: 03/18/2011 | Telephone: 404-562-8677 |
| Date Made Active in Reports: 05/02/2011 | Last EDR Contact: 05/02/2011 |
| Number of Days to Update: 45 | Next Scheduled EDR Contact: 08/15/2011 |
| | Data Release Frequency: Semi-Annually |

INDIAN LUST R7: Leaking Underground Storage Tanks on Indian Land

LUSTs on Indian land in Iowa, Kansas, and Nebraska

| | |
|---|--|
| Date of Government Version: 11/04/2009 | Source: EPA Region 7 |
| Date Data Arrived at EDR: 05/04/2010 | Telephone: 913-551-7003 |
| Date Made Active in Reports: 07/07/2010 | Last EDR Contact: 05/04/2010 |
| Number of Days to Update: 64 | Next Scheduled EDR Contact: 05/16/2011 |
| | Data Release Frequency: Varies |

INDIAN LUST R1: Leaking Underground Storage Tanks on Indian Land

A listing of leaking underground storage tank locations on Indian Land.

| | |
|---|--|
| Date of Government Version: 03/07/2011 | Source: EPA Region 1 |
| Date Data Arrived at EDR: 05/20/2011 | Telephone: 617-918-1313 |
| Date Made Active in Reports: 06/14/2011 | Last EDR Contact: 05/03/2011 |
| Number of Days to Update: 25 | Next Scheduled EDR Contact: 08/15/2011 |
| | Data Release Frequency: Varies |

INDIAN LUST R8: Leaking Underground Storage Tanks on Indian Land

LUSTs on Indian land in Colorado, Montana, North Dakota, South Dakota, Utah and Wyoming.

| | |
|---|--|
| Date of Government Version: 05/16/2011 | Source: EPA Region 8 |
| Date Data Arrived at EDR: 05/17/2011 | Telephone: 303-312-6271 |
| Date Made Active in Reports: 06/14/2011 | Last EDR Contact: 05/02/2011 |
| Number of Days to Update: 28 | Next Scheduled EDR Contact: 08/15/2011 |
| | Data Release Frequency: Quarterly |

INDIAN LUST R9: Leaking Underground Storage Tanks on Indian Land

LUSTs on Indian land in Arizona, California, New Mexico and Nevada

| | |
|---|---|
| Date of Government Version: 01/31/2011 | Source: Environmental Protection Agency |
| Date Data Arrived at EDR: 02/01/2011 | Telephone: 415-972-3372 |
| Date Made Active in Reports: 03/21/2011 | Last EDR Contact: 05/02/2011 |
| Number of Days to Update: 48 | Next Scheduled EDR Contact: 08/15/2011 |
| | Data Release Frequency: Quarterly |

INDIAN LUST R10: Leaking Underground Storage Tanks on Indian Land

LUSTs on Indian land in Alaska, Idaho, Oregon and Washington.

| | |
|---|--|
| Date of Government Version: 05/17/2011 | Source: EPA Region 10 |
| Date Data Arrived at EDR: 05/19/2011 | Telephone: 206-553-2857 |
| Date Made Active in Reports: 06/14/2011 | Last EDR Contact: 05/02/2011 |
| Number of Days to Update: 26 | Next Scheduled EDR Contact: 08/15/2011 |
| | Data Release Frequency: Quarterly |

INDIAN LUST R6: Leaking Underground Storage Tanks on Indian Land

LUSTs on Indian land in New Mexico and Oklahoma.

| | |
|---|--|
| Date of Government Version: 05/10/2011 | Source: EPA Region 6 |
| Date Data Arrived at EDR: 05/11/2011 | Telephone: 214-665-6597 |
| Date Made Active in Reports: 06/14/2011 | Last EDR Contact: 05/02/2011 |
| Number of Days to Update: 34 | Next Scheduled EDR Contact: 08/15/2011 |
| | Data Release Frequency: Varies |

GOVERNMENT RECORDS SEARCHED / DATA CURRENCY TRACKING

INDIAN UST R10: Underground Storage Tanks on Indian Land

The Indian Underground Storage Tank (UST) database provides information about underground storage tanks on Indian land in EPA Region 10 (Alaska, Idaho, Oregon, Washington, and Tribal Nations).

| | |
|---|--|
| Date of Government Version: 05/17/2011 | Source: EPA Region 10 |
| Date Data Arrived at EDR: 05/19/2011 | Telephone: 206-553-2857 |
| Date Made Active in Reports: 06/14/2011 | Last EDR Contact: 05/02/2011 |
| Number of Days to Update: 26 | Next Scheduled EDR Contact: 08/15/2011 |
| | Data Release Frequency: Quarterly |

INDIAN UST R9: Underground Storage Tanks on Indian Land

The Indian Underground Storage Tank (UST) database provides information about underground storage tanks on Indian land in EPA Region 9 (Arizona, California, Hawaii, Nevada, the Pacific Islands, and Tribal Nations).

| | |
|---|--|
| Date of Government Version: 05/18/2011 | Source: EPA Region 9 |
| Date Data Arrived at EDR: 05/26/2011 | Telephone: 415-972-3368 |
| Date Made Active in Reports: 06/14/2011 | Last EDR Contact: 05/02/2011 |
| Number of Days to Update: 19 | Next Scheduled EDR Contact: 08/15/2011 |
| | Data Release Frequency: Quarterly |

INDIAN UST R8: Underground Storage Tanks on Indian Land

The Indian Underground Storage Tank (UST) database provides information about underground storage tanks on Indian land in EPA Region 8 (Colorado, Montana, North Dakota, South Dakota, Utah, Wyoming and 27 Tribal Nations).

| | |
|---|--|
| Date of Government Version: 05/16/2011 | Source: EPA Region 8 |
| Date Data Arrived at EDR: 05/17/2011 | Telephone: 303-312-6137 |
| Date Made Active in Reports: 06/14/2011 | Last EDR Contact: 05/02/2011 |
| Number of Days to Update: 28 | Next Scheduled EDR Contact: 08/15/2011 |
| | Data Release Frequency: Quarterly |

INDIAN UST R7: Underground Storage Tanks on Indian Land

The Indian Underground Storage Tank (UST) database provides information about underground storage tanks on Indian land in EPA Region 7 (Iowa, Kansas, Missouri, Nebraska, and 9 Tribal Nations).

| | |
|---|--|
| Date of Government Version: 04/01/2011 | Source: EPA Region 7 |
| Date Data Arrived at EDR: 06/01/2011 | Telephone: 913-551-7003 |
| Date Made Active in Reports: 06/14/2011 | Last EDR Contact: 02/03/2011 |
| Number of Days to Update: 13 | Next Scheduled EDR Contact: 05/16/2011 |
| | Data Release Frequency: Varies |

INDIAN UST R6: Underground Storage Tanks on Indian Land

The Indian Underground Storage Tank (UST) database provides information about underground storage tanks on Indian land in EPA Region 6 (Louisiana, Arkansas, Oklahoma, New Mexico, Texas and 65 Tribes).

| | |
|---|--|
| Date of Government Version: 05/10/2011 | Source: EPA Region 6 |
| Date Data Arrived at EDR: 05/11/2011 | Telephone: 214-665-7591 |
| Date Made Active in Reports: 06/14/2011 | Last EDR Contact: 05/02/2011 |
| Number of Days to Update: 34 | Next Scheduled EDR Contact: 08/15/2011 |
| | Data Release Frequency: Semi-Annually |

INDIAN UST R5: Underground Storage Tanks on Indian Land

The Indian Underground Storage Tank (UST) database provides information about underground storage tanks on Indian land in EPA Region 5 (Michigan, Minnesota and Wisconsin and Tribal Nations).

| | |
|---|--|
| Date of Government Version: 01/01/2011 | Source: EPA Region 5 |
| Date Data Arrived at EDR: 02/23/2011 | Telephone: 312-886-6136 |
| Date Made Active in Reports: 05/02/2011 | Last EDR Contact: 05/02/2011 |
| Number of Days to Update: 68 | Next Scheduled EDR Contact: 08/15/2011 |
| | Data Release Frequency: Varies |

GOVERNMENT RECORDS SEARCHED / DATA CURRENCY TRACKING

INDIAN UST R4: Underground Storage Tanks on Indian Land

The Indian Underground Storage Tank (UST) database provides information about underground storage tanks on Indian land in EPA Region 4 (Alabama, Florida, Georgia, Kentucky, Mississippi, North Carolina, South Carolina, Tennessee and Tribal Nations)

| | |
|---|--|
| Date of Government Version: 03/03/2011 | Source: EPA Region 4 |
| Date Data Arrived at EDR: 03/18/2011 | Telephone: 404-562-9424 |
| Date Made Active in Reports: 05/02/2011 | Last EDR Contact: 05/02/2011 |
| Number of Days to Update: 45 | Next Scheduled EDR Contact: 08/15/2011 |
| | Data Release Frequency: Semi-Annually |

INDIAN UST R1: Underground Storage Tanks on Indian Land

The Indian Underground Storage Tank (UST) database provides information about underground storage tanks on Indian land in EPA Region 1 (Connecticut, Maine, Massachusetts, New Hampshire, Rhode Island, Vermont and ten Tribal Nations).

| | |
|---|--|
| Date of Government Version: 03/07/2011 | Source: EPA, Region 1 |
| Date Data Arrived at EDR: 05/04/2011 | Telephone: 617-918-1313 |
| Date Made Active in Reports: 06/14/2011 | Last EDR Contact: 05/03/2011 |
| Number of Days to Update: 41 | Next Scheduled EDR Contact: 08/15/2011 |
| | Data Release Frequency: Varies |

INDIAN VCP R1: Voluntary Cleanup Priority Listing

A listing of voluntary cleanup priority sites located on Indian Land located in Region 1.

| | |
|---|--|
| Date of Government Version: 02/25/2011 | Source: EPA, Region 1 |
| Date Data Arrived at EDR: 04/05/2011 | Telephone: 617-918-1102 |
| Date Made Active in Reports: 06/14/2011 | Last EDR Contact: 04/05/2011 |
| Number of Days to Update: 70 | Next Scheduled EDR Contact: 07/18/2011 |
| | Data Release Frequency: Varies |

INDIAN VCP R7: Voluntary Cleanup Priority Listing

A listing of voluntary cleanup priority sites located on Indian Land located in Region 7.

| | |
|---|--|
| Date of Government Version: 03/20/2008 | Source: EPA, Region 7 |
| Date Data Arrived at EDR: 04/22/2008 | Telephone: 913-551-7365 |
| Date Made Active in Reports: 05/19/2008 | Last EDR Contact: 04/20/2009 |
| Number of Days to Update: 27 | Next Scheduled EDR Contact: 07/20/2009 |
| | Data Release Frequency: Varies |

EDR PROPRIETARY RECORDS

Manufactured Gas Plants: EDR Proprietary Manufactured Gas Plants

The EDR Proprietary Manufactured Gas Plant Database includes records of coal gas plants (manufactured gas plants) compiled by EDR's researchers. Manufactured gas sites were used in the United States from the 1800's to 1950's to produce a gas that could be distributed and used as fuel. These plants used whale oil, rosin, coal, or a mixture of coal, oil, and water that also produced a significant amount of waste. Many of the byproducts of the gas production, such as coal tar (oily waste containing volatile and non-volatile chemicals), sludges, oils and other compounds are potentially hazardous to human health and the environment. The byproduct from this process was frequently disposed of directly at the plant site and can remain or spread slowly, serving as a continuous source of soil and groundwater contamination.

| | |
|----------------------------------|---|
| Date of Government Version: N/A | Source: EDR, Inc. |
| Date Data Arrived at EDR: N/A | Telephone: N/A |
| Date Made Active in Reports: N/A | Last EDR Contact: N/A |
| Number of Days to Update: N/A | Next Scheduled EDR Contact: N/A |
| | Data Release Frequency: No Update Planned |

GOVERNMENT RECORDS SEARCHED / DATA CURRENCY TRACKING

COUNTY RECORDS

ALAMEDA COUNTY:

Contaminated Sites

A listing of contaminated sites overseen by the Toxic Release Program (oil and groundwater contamination from chemical releases and spills) and the Leaking Underground Storage Tank Program (soil and ground water contamination from leaking petroleum USTs).

| | |
|---|--|
| Date of Government Version: 04/12/2011 | Source: Alameda County Environmental Health Services |
| Date Data Arrived at EDR: 04/15/2011 | Telephone: 510-567-6700 |
| Date Made Active in Reports: 05/12/2011 | Last EDR Contact: 04/04/2011 |
| Number of Days to Update: 27 | Next Scheduled EDR Contact: 07/18/2011 |
| | Data Release Frequency: Semi-Annually |

Underground Tanks

Underground storage tank sites located in Alameda county.

| | |
|---|--|
| Date of Government Version: 04/12/2011 | Source: Alameda County Environmental Health Services |
| Date Data Arrived at EDR: 04/15/2011 | Telephone: 510-567-6700 |
| Date Made Active in Reports: 05/18/2011 | Last EDR Contact: 04/04/2011 |
| Number of Days to Update: 33 | Next Scheduled EDR Contact: 07/18/2011 |
| | Data Release Frequency: Semi-Annually |

BUTTE COUNTY:

CUPA Facility Listing Cupa facility list.

| | |
|---|--|
| Date of Government Version: 03/29/2011 | Source: Public Health Department |
| Date Data Arrived at EDR: 04/20/2011 | Telephone: 530-538-7149 |
| Date Made Active in Reports: 05/17/2011 | Last EDR Contact: 03/03/2011 |
| Number of Days to Update: 27 | Next Scheduled EDR Contact: 08/01/2011 |
| | Data Release Frequency: Varies |

COLUSA COUNTY:

CUPA Facility List Cupa facility list.

| | |
|---|--|
| Date of Government Version: 12/01/2010 | Source: Health & Human Services |
| Date Data Arrived at EDR: 04/20/2011 | Telephone: 530-458-0396 |
| Date Made Active in Reports: 05/17/2011 | Last EDR Contact: 03/03/2011 |
| Number of Days to Update: 27 | Next Scheduled EDR Contact: 08/01/2011 |
| | Data Release Frequency: Varies |

CONTRA COSTA COUNTY:

Site List

List includes sites from the underground tank, hazardous waste generator and business plan/2185 programs.

| | |
|---|---|
| Date of Government Version: 03/10/2011 | Source: Contra Costa Health Services Department |
| Date Data Arrived at EDR: 03/11/2011 | Telephone: 925-646-2286 |
| Date Made Active in Reports: 03/24/2011 | Last EDR Contact: 06/13/2011 |
| Number of Days to Update: 13 | Next Scheduled EDR Contact: 08/22/2011 |
| | Data Release Frequency: Semi-Annually |

EL DORADO COUNTY:

GOVERNMENT RECORDS SEARCHED / DATA CURRENCY TRACKING

CUPA Facility List CUPA facility list.

| | |
|---|--|
| Date of Government Version: 03/28/2011 | Source: El Dorado County Environmental Management Department |
| Date Data Arrived at EDR: 05/13/2011 | Telephone: 530-621-6623 |
| Date Made Active in Reports: 06/15/2011 | Last EDR Contact: 03/28/2011 |
| Number of Days to Update: 33 | Next Scheduled EDR Contact: 08/22/2011 |
| | Data Release Frequency: Varies |

FRESNO COUNTY:

CUPA Resources List

Certified Unified Program Agency. CUPA's are responsible for implementing a unified hazardous materials and hazardous waste management regulatory program. The agency provides oversight of businesses that deal with hazardous materials, operate underground storage tanks or aboveground storage tanks.

| | |
|---|--|
| Date of Government Version: 04/15/2011 | Source: Dept. of Community Health |
| Date Data Arrived at EDR: 04/19/2011 | Telephone: 559-445-3271 |
| Date Made Active in Reports: 05/12/2011 | Last EDR Contact: 04/18/2011 |
| Number of Days to Update: 23 | Next Scheduled EDR Contact: 08/01/2011 |
| | Data Release Frequency: Semi-Annually |

HUMBOLDT COUNTY:

CUPA Facility List CUPA facility list.

| | |
|---|--|
| Date of Government Version: 02/08/2011 | Source: Humboldt County Environmental Health |
| Date Data Arrived at EDR: 03/03/2011 | Telephone: N/A |
| Date Made Active in Reports: 03/24/2011 | Last EDR Contact: 06/13/2011 |
| Number of Days to Update: 21 | Next Scheduled EDR Contact: 09/12/2011 |
| | Data Release Frequency: Varies |

INYO COUNTY:

CUPA Facility List Cupa facility list.

| | |
|---|---|
| Date of Government Version: 11/29/2010 | Source: Inyo County Environmental Health Services |
| Date Data Arrived at EDR: 03/03/2011 | Telephone: 760-878-0238 |
| Date Made Active in Reports: 03/24/2011 | Last EDR Contact: 06/13/2011 |
| Number of Days to Update: 21 | Next Scheduled EDR Contact: 09/12/2011 |
| | Data Release Frequency: Varies |

KERN COUNTY:

Underground Storage Tank Sites & Tank Listing Kern County Sites and Tanks Listing.

| | |
|---|--|
| Date of Government Version: 08/31/2010 | Source: Kern County Environment Health Services Department |
| Date Data Arrived at EDR: 09/01/2010 | Telephone: 661-862-8700 |
| Date Made Active in Reports: 09/30/2010 | Last EDR Contact: 06/16/2011 |
| Number of Days to Update: 29 | Next Scheduled EDR Contact: 08/29/2011 |
| | Data Release Frequency: Quarterly |

KINGS COUNTY:

GOVERNMENT RECORDS SEARCHED / DATA CURRENCY TRACKING

CUPA Facility List

A listing of sites included in the county's Certified Unified Program Agency database. California's Secretary for Environmental Protection established the unified hazardous materials and hazardous waste regulatory program as required by chapter 6.11 of the California Health and Safety Code. The Unified Program consolidates the administration, permits, inspections, and enforcement activities.

| | |
|---|--|
| Date of Government Version: 12/06/2010 | Source: Kings County Department of Public Health |
| Date Data Arrived at EDR: 03/03/2011 | Telephone: 559-584-1411 |
| Date Made Active in Reports: 03/31/2011 | Last EDR Contact: 05/31/2011 |
| Number of Days to Update: 28 | Next Scheduled EDR Contact: 09/12/2011 |
| | Data Release Frequency: Varies |

LOS ANGELES COUNTY:

San Gabriel Valley Areas of Concern

San Gabriel Valley areas where VOC contamination is at or above the MCL as designated by region 9 EPA office.

| | |
|---|---|
| Date of Government Version: 03/30/2009 | Source: EPA Region 9 |
| Date Data Arrived at EDR: 03/31/2009 | Telephone: 415-972-3178 |
| Date Made Active in Reports: 10/23/2009 | Last EDR Contact: 03/28/2011 |
| Number of Days to Update: 206 | Next Scheduled EDR Contact: 07/11/2011 |
| | Data Release Frequency: No Update Planned |

HMS: Street Number List

Industrial Waste and Underground Storage Tank Sites.

| | |
|---|--|
| Date of Government Version: 03/31/2011 | Source: Department of Public Works |
| Date Data Arrived at EDR: 06/09/2011 | Telephone: 626-458-3517 |
| Date Made Active in Reports: 06/15/2011 | Last EDR Contact: 04/18/2011 |
| Number of Days to Update: 6 | Next Scheduled EDR Contact: 08/01/2011 |
| | Data Release Frequency: Semi-Annually |

List of Solid Waste Facilities

Solid Waste Facilities in Los Angeles County.

| | |
|---|--|
| Date of Government Version: 04/25/2011 | Source: La County Department of Public Works |
| Date Data Arrived at EDR: 04/28/2011 | Telephone: 818-458-5185 |
| Date Made Active in Reports: 05/17/2011 | Last EDR Contact: 04/25/2011 |
| Number of Days to Update: 19 | Next Scheduled EDR Contact: 08/08/2011 |
| | Data Release Frequency: Varies |

City of Los Angeles Landfills

Landfills owned and maintained by the City of Los Angeles.

| | |
|---|---|
| Date of Government Version: 03/05/2009 | Source: Engineering & Construction Division |
| Date Data Arrived at EDR: 03/10/2009 | Telephone: 213-473-7869 |
| Date Made Active in Reports: 04/08/2009 | Last EDR Contact: 05/24/2011 |
| Number of Days to Update: 29 | Next Scheduled EDR Contact: 09/05/2011 |
| | Data Release Frequency: Varies |

Site Mitigation List

Industrial sites that have had some sort of spill or complaint.

| | |
|---|--|
| Date of Government Version: 02/09/2011 | Source: Community Health Services |
| Date Data Arrived at EDR: 02/09/2011 | Telephone: 323-890-7806 |
| Date Made Active in Reports: 03/04/2011 | Last EDR Contact: 04/25/2011 |
| Number of Days to Update: 23 | Next Scheduled EDR Contact: 08/08/2011 |
| | Data Release Frequency: Annually |

GOVERNMENT RECORDS SEARCHED / DATA CURRENCY TRACKING

City of El Segundo Underground Storage Tank

Underground storage tank sites located in El Segundo city.

| | |
|---|--|
| Date of Government Version: 02/03/2011 | Source: City of El Segundo Fire Department |
| Date Data Arrived at EDR: 02/08/2011 | Telephone: 310-524-2236 |
| Date Made Active in Reports: 03/03/2011 | Last EDR Contact: 04/25/2011 |
| Number of Days to Update: 23 | Next Scheduled EDR Contact: 08/08/2011 |
| | Data Release Frequency: Semi-Annually |

City of Long Beach Underground Storage Tank

Underground storage tank sites located in the city of Long Beach.

| | |
|---|--|
| Date of Government Version: 03/28/2003 | Source: City of Long Beach Fire Department |
| Date Data Arrived at EDR: 10/23/2003 | Telephone: 562-570-2563 |
| Date Made Active in Reports: 11/26/2003 | Last EDR Contact: 05/02/2011 |
| Number of Days to Update: 34 | Next Scheduled EDR Contact: 08/15/2011 |
| | Data Release Frequency: Annually |

City of Torrance Underground Storage Tank

Underground storage tank sites located in the city of Torrance.

| | |
|---|--|
| Date of Government Version: 04/18/2011 | Source: City of Torrance Fire Department |
| Date Data Arrived at EDR: 04/20/2011 | Telephone: 310-618-2973 |
| Date Made Active in Reports: 05/18/2011 | Last EDR Contact: 04/18/2011 |
| Number of Days to Update: 28 | Next Scheduled EDR Contact: 08/01/2011 |
| | Data Release Frequency: Semi-Annually |

MADERA COUNTY:

CUPA Facility List

A listing of sites included in the county's Certified Unified Program Agency database. California's Secretary for Environmental Protection established the unified hazardous materials and hazardous waste regulatory program as required by chapter 6.11 of the California Health and Safety Code. The Unified Program consolidates the administration, permits, inspections, and enforcement activities.

| | |
|---|--|
| Date of Government Version: 04/01/2011 | Source: Madera County Environmental Health |
| Date Data Arrived at EDR: 04/12/2011 | Telephone: 559-675-7823 |
| Date Made Active in Reports: 05/12/2011 | Last EDR Contact: 05/31/2011 |
| Number of Days to Update: 30 | Next Scheduled EDR Contact: 09/12/2011 |
| | Data Release Frequency: Varies |

MARIN COUNTY:

Underground Storage Tank Sites

Currently permitted USTs in Marin County.

| | |
|---|--|
| Date of Government Version: 04/15/2011 | Source: Public Works Department Waste Management |
| Date Data Arrived at EDR: 04/26/2011 | Telephone: 415-499-6647 |
| Date Made Active in Reports: 05/18/2011 | Last EDR Contact: 04/11/2011 |
| Number of Days to Update: 22 | Next Scheduled EDR Contact: 04/25/2011 |
| | Data Release Frequency: Semi-Annually |

MERCED COUNTY:

CUPA Facility List

CUPA facility list.

GOVERNMENT RECORDS SEARCHED / DATA CURRENCY TRACKING

Date of Government Version: 06/06/2011
 Date Data Arrived at EDR: 06/06/2011
 Date Made Active in Reports: 06/15/2011
 Number of Days to Update: 9

Source: Merced County Environmental Health
 Telephone: 209-381-1094
 Last EDR Contact: 05/31/2011
 Next Scheduled EDR Contact: 09/12/2011
 Data Release Frequency: Varies

MONTEREY COUNTY:

CUPA Facility Listing

CUPA Program listing from the Environmental Health Division.

Date of Government Version: 01/20/2011
 Date Data Arrived at EDR: 03/03/2011
 Date Made Active in Reports: 03/24/2011
 Number of Days to Update: 21

Source: Monterey County Health Department
 Telephone: 831-796-1297
 Last EDR Contact: 06/20/2011
 Next Scheduled EDR Contact: 09/12/2011
 Data Release Frequency: Varies

NAPA COUNTY:

Sites With Reported Contamination

A listing of leaking underground storage tank sites located in Napa county.

Date of Government Version: 07/09/2008
 Date Data Arrived at EDR: 07/09/2008
 Date Made Active in Reports: 07/31/2008
 Number of Days to Update: 22

Source: Napa County Department of Environmental Management
 Telephone: 707-253-4269
 Last EDR Contact: 03/07/2011
 Next Scheduled EDR Contact: 06/20/2011
 Data Release Frequency: No Update Planned

Closed and Operating Underground Storage Tank Sites

Underground storage tank sites located in Napa county.

Date of Government Version: 01/15/2008
 Date Data Arrived at EDR: 01/16/2008
 Date Made Active in Reports: 02/08/2008
 Number of Days to Update: 23

Source: Napa County Department of Environmental Management
 Telephone: 707-253-4269
 Last EDR Contact: 06/06/2011
 Next Scheduled EDR Contact: 09/19/2011
 Data Release Frequency: No Update Planned

ORANGE COUNTY:

List of Industrial Site Cleanups

Petroleum and non-petroleum spills.

Date of Government Version: 05/02/2011
 Date Data Arrived at EDR: 05/20/2011
 Date Made Active in Reports: 06/15/2011
 Number of Days to Update: 26

Source: Health Care Agency
 Telephone: 714-834-3446
 Last EDR Contact: 05/16/2011
 Next Scheduled EDR Contact: 08/29/2011
 Data Release Frequency: Annually

List of Underground Storage Tank Cleanups

Orange County Underground Storage Tank Cleanups (LUST).

Date of Government Version: 05/05/2011
 Date Data Arrived at EDR: 05/20/2011
 Date Made Active in Reports: 06/15/2011
 Number of Days to Update: 26

Source: Health Care Agency
 Telephone: 714-834-3446
 Last EDR Contact: 05/16/2011
 Next Scheduled EDR Contact: 08/29/2011
 Data Release Frequency: Quarterly

GOVERNMENT RECORDS SEARCHED / DATA CURRENCY TRACKING

List of Underground Storage Tank Facilities

Orange County Underground Storage Tank Facilities (UST).

Date of Government Version: 05/05/2011
 Date Data Arrived at EDR: 05/17/2011
 Date Made Active in Reports: 06/20/2011
 Number of Days to Update: 34

Source: Health Care Agency
 Telephone: 714-834-3446
 Last EDR Contact: 05/17/2011
 Next Scheduled EDR Contact: 08/29/2011
 Data Release Frequency: Quarterly

PLACER COUNTY:

Master List of Facilities

List includes aboveground tanks, underground tanks and cleanup sites.

Date of Government Version: 01/31/2011
 Date Data Arrived at EDR: 02/01/2011
 Date Made Active in Reports: 03/04/2011
 Number of Days to Update: 31

Source: Placer County Health and Human Services
 Telephone: 530-889-7312
 Last EDR Contact: 06/13/2011
 Next Scheduled EDR Contact: 09/26/2011
 Data Release Frequency: Semi-Annually

RIVERSIDE COUNTY:

Listing of Underground Tank Cleanup Sites

Riverside County Underground Storage Tank Cleanup Sites (LUST).

Date of Government Version: 04/26/2011
 Date Data Arrived at EDR: 04/28/2011
 Date Made Active in Reports: 05/17/2011
 Number of Days to Update: 19

Source: Department of Environmental Health
 Telephone: 951-358-5055
 Last EDR Contact: 03/28/2011
 Next Scheduled EDR Contact: 07/11/2011
 Data Release Frequency: Quarterly

Underground Storage Tank Tank List

Underground storage tank sites located in Riverside county.

Date of Government Version: 04/26/2011
 Date Data Arrived at EDR: 04/28/2011
 Date Made Active in Reports: 05/18/2011
 Number of Days to Update: 20

Source: Department of Environmental Health
 Telephone: 951-358-5055
 Last EDR Contact: 03/28/2011
 Next Scheduled EDR Contact: 07/11/2011
 Data Release Frequency: Quarterly

SACRAMENTO COUNTY:

Toxic Site Clean-Up List

List of sites where unauthorized releases of potentially hazardous materials have occurred.

Date of Government Version: 02/07/2011
 Date Data Arrived at EDR: 04/28/2011
 Date Made Active in Reports: 05/17/2011
 Number of Days to Update: 19

Source: Sacramento County Environmental Management
 Telephone: 916-875-8406
 Last EDR Contact: 04/11/2011
 Next Scheduled EDR Contact: 07/25/2011
 Data Release Frequency: Quarterly

Master Hazardous Materials Facility List

Any business that has hazardous materials on site - hazardous material storage sites, underground storage tanks, waste generators.

Date of Government Version: 02/07/2011
 Date Data Arrived at EDR: 04/29/2011
 Date Made Active in Reports: 05/17/2011
 Number of Days to Update: 18

Source: Sacramento County Environmental Management
 Telephone: 916-875-8406
 Last EDR Contact: 04/11/2011
 Next Scheduled EDR Contact: 07/25/2011
 Data Release Frequency: Quarterly

SAN BERNARDINO COUNTY:

GOVERNMENT RECORDS SEARCHED / DATA CURRENCY TRACKING

Hazardous Material Permits

This listing includes underground storage tanks, medical waste handlers/generators, hazardous materials handlers, hazardous waste generators, and waste oil generators/handlers.

| | |
|---|--|
| Date of Government Version: 06/09/2011 | Source: San Bernardino County Fire Department Hazardous Materials Division |
| Date Data Arrived at EDR: 06/09/2011 | Telephone: 909-387-3041 |
| Date Made Active in Reports: 06/15/2011 | Last EDR Contact: 05/16/2011 |
| Number of Days to Update: 6 | Next Scheduled EDR Contact: 08/29/2011 |
| | Data Release Frequency: Quarterly |

SAN DIEGO COUNTY:

Hazardous Materials Management Division Database

The database includes: HE58 - This report contains the business name, site address, business phone number, establishment 'H' permit number, type of permit, and the business status. HE17 - In addition to providing the same information provided in the HE58 listing, HE17 provides inspection dates, violations received by the establishment, hazardous waste generated, the quantity, method of storage, treatment/disposal of waste and the hauler, and information on underground storage tanks. Unauthorized Release List - Includes a summary of environmental contamination cases in San Diego County (underground tank cases, non-tank cases, groundwater contamination, and soil contamination are included.)

| | |
|---|---|
| Date of Government Version: 09/09/2010 | Source: Hazardous Materials Management Division |
| Date Data Arrived at EDR: 09/15/2010 | Telephone: 619-338-2268 |
| Date Made Active in Reports: 09/29/2010 | Last EDR Contact: 06/17/2011 |
| Number of Days to Update: 14 | Next Scheduled EDR Contact: 09/26/2011 |
| | Data Release Frequency: Quarterly |

Solid Waste Facilities

San Diego County Solid Waste Facilities.

| | |
|---|--|
| Date of Government Version: 10/01/2010 | Source: Department of Health Services |
| Date Data Arrived at EDR: 11/16/2010 | Telephone: 619-338-2209 |
| Date Made Active in Reports: 01/25/2011 | Last EDR Contact: 05/02/2011 |
| Number of Days to Update: 70 | Next Scheduled EDR Contact: 08/15/2011 |
| | Data Release Frequency: Varies |

Environmental Case Listing

The listing contains all underground tank release cases and projects pertaining to properties contaminated with hazardous substances that are actively under review by the Site Assessment and Mitigation Program.

| | |
|---|---|
| Date of Government Version: 03/23/2010 | Source: San Diego County Department of Environmental Health |
| Date Data Arrived at EDR: 06/15/2010 | Telephone: 619-338-2371 |
| Date Made Active in Reports: 07/09/2010 | Last EDR Contact: 06/14/2011 |
| Number of Days to Update: 24 | Next Scheduled EDR Contact: 09/26/2011 |
| | Data Release Frequency: No Update Planned |

SAN FRANCISCO COUNTY:

Local Oversight Facilities

A listing of leaking underground storage tank sites located in San Francisco county.

| | |
|---|--|
| Date of Government Version: 09/19/2008 | Source: Department Of Public Health San Francisco County |
| Date Data Arrived at EDR: 09/19/2008 | Telephone: 415-252-3920 |
| Date Made Active in Reports: 09/29/2008 | Last EDR Contact: 05/16/2011 |
| Number of Days to Update: 10 | Next Scheduled EDR Contact: 08/16/2011 |
| | Data Release Frequency: Quarterly |

GOVERNMENT RECORDS SEARCHED / DATA CURRENCY TRACKING

Underground Storage Tank Information

Underground storage tank sites located in San Francisco county.

| | |
|---|--|
| Date of Government Version: 11/29/2010 | Source: Department of Public Health |
| Date Data Arrived at EDR: 03/10/2011 | Telephone: 415-252-3920 |
| Date Made Active in Reports: 03/15/2011 | Last EDR Contact: 05/31/2011 |
| Number of Days to Update: 5 | Next Scheduled EDR Contact: 08/29/2011 |
| | Data Release Frequency: Quarterly |

SAN JOAQUIN COUNTY:

San Joaquin Co. UST

A listing of underground storage tank locations in San Joaquin county.

| | |
|---|---|
| Date of Government Version: 03/30/2011 | Source: Environmental Health Department |
| Date Data Arrived at EDR: 03/31/2011 | Telephone: N/A |
| Date Made Active in Reports: 04/22/2011 | Last EDR Contact: 03/28/2011 |
| Number of Days to Update: 22 | Next Scheduled EDR Contact: 07/11/2011 |
| | Data Release Frequency: Semi-Annually |

SAN LUIS OBISPO COUNTY:

CUPA Facility List

Cupa Facility List.

| | |
|---|---|
| Date of Government Version: 11/17/2010 | Source: San Luis Obispo County Public Health Department |
| Date Data Arrived at EDR: 03/03/2011 | Telephone: 805-781-5596 |
| Date Made Active in Reports: 03/24/2011 | Last EDR Contact: 05/31/2011 |
| Number of Days to Update: 21 | Next Scheduled EDR Contact: 09/12/2011 |
| | Data Release Frequency: Varies |

SAN MATEO COUNTY:

Business Inventory

List includes Hazardous Materials Business Plan, hazardous waste generators, and underground storage tanks.

| | |
|---|---|
| Date of Government Version: 04/19/2011 | Source: San Mateo County Environmental Health Services Division |
| Date Data Arrived at EDR: 04/20/2011 | Telephone: 650-363-1921 |
| Date Made Active in Reports: 05/17/2011 | Last EDR Contact: 06/20/2011 |
| Number of Days to Update: 27 | Next Scheduled EDR Contact: 09/05/2011 |
| | Data Release Frequency: Annually |

Fuel Leak List

A listing of leaking underground storage tank sites located in San Mateo county.

| | |
|---|---|
| Date of Government Version: 03/21/2011 | Source: San Mateo County Environmental Health Services Division |
| Date Data Arrived at EDR: 03/22/2011 | Telephone: 650-363-1921 |
| Date Made Active in Reports: 04/20/2011 | Last EDR Contact: 06/20/2011 |
| Number of Days to Update: 29 | Next Scheduled EDR Contact: 09/05/2011 |
| | Data Release Frequency: Semi-Annually |

SANTA BARBARA COUNTY:

CUPA Facility Listing

CUPA Program Listing from the Environmental Health Services division.

GOVERNMENT RECORDS SEARCHED / DATA CURRENCY TRACKING

Date of Government Version: 11/22/2010
 Date Data Arrived at EDR: 03/03/2011
 Date Made Active in Reports: 03/24/2011
 Number of Days to Update: 21

Source: Santa Barbara County Public Health Department
 Telephone: 805-686-8167
 Last EDR Contact: 06/13/2011
 Next Scheduled EDR Contact: 09/12/2011
 Data Release Frequency: Varies

SANTA CLARA COUNTY:

HIST LUST - Fuel Leak Site Activity Report

A listing of open and closed leaking underground storage tanks. This listing is no longer updated by the county.
 Leaking underground storage tanks are now handled by the Department of Environmental Health.

Date of Government Version: 03/29/2005
 Date Data Arrived at EDR: 03/30/2005
 Date Made Active in Reports: 04/21/2005
 Number of Days to Update: 22

Source: Santa Clara Valley Water District
 Telephone: 408-265-2600
 Last EDR Contact: 03/23/2009
 Next Scheduled EDR Contact: 06/22/2009
 Data Release Frequency: No Update Planned

LOP Listing

A listing of leaking underground storage tanks located in Santa Clara county.

Date of Government Version: 05/29/2009
 Date Data Arrived at EDR: 06/01/2009
 Date Made Active in Reports: 06/15/2009
 Number of Days to Update: 14

Source: Department of Environmental Health
 Telephone: 408-918-3417
 Last EDR Contact: 06/20/2011
 Next Scheduled EDR Contact: 09/19/2011
 Data Release Frequency: Annually

Hazardous Material Facilities

Hazardous material facilities, including underground storage tank sites.

Date of Government Version: 08/31/2009
 Date Data Arrived at EDR: 08/31/2009
 Date Made Active in Reports: 09/18/2009
 Number of Days to Update: 18

Source: City of San Jose Fire Department
 Telephone: 408-535-7694
 Last EDR Contact: 06/13/2011
 Next Scheduled EDR Contact: 08/29/2011
 Data Release Frequency: Annually

SANTA CRUZ COUNTY:

CUPA Facility List

CUPA facility listing.

Date of Government Version: 11/22/2010
 Date Data Arrived at EDR: 03/03/2011
 Date Made Active in Reports: 03/24/2011
 Number of Days to Update: 21

Source: Santa Cruz County Environmental Health
 Telephone: 831-464-2761
 Last EDR Contact: 05/31/2011
 Next Scheduled EDR Contact: 09/12/2011
 Data Release Frequency: Varies

SHASTA COUNTY:

CUPA Facility List

Cupa Facility List.

Date of Government Version: 11/30/2010
 Date Data Arrived at EDR: 03/03/2011
 Date Made Active in Reports: 03/24/2011
 Number of Days to Update: 21

Source: Shasta County Department of Resource Management
 Telephone: 530-225-5789
 Last EDR Contact: 05/31/2011
 Next Scheduled EDR Contact: 09/12/2011
 Data Release Frequency: Varies

SOLANO COUNTY:

GOVERNMENT RECORDS SEARCHED / DATA CURRENCY TRACKING

Leaking Underground Storage Tanks

A listing of leaking underground storage tank sites located in Solano county.

Date of Government Version: 03/21/2011
 Date Data Arrived at EDR: 03/25/2011
 Date Made Active in Reports: 04/21/2011
 Number of Days to Update: 27

Source: Solano County Department of Environmental Management
 Telephone: 707-784-6770
 Last EDR Contact: 06/20/2011
 Next Scheduled EDR Contact: 09/05/2011
 Data Release Frequency: Quarterly

Underground Storage Tanks

Underground storage tank sites located in Solano county.

Date of Government Version: 03/21/2011
 Date Data Arrived at EDR: 03/25/2011
 Date Made Active in Reports: 04/22/2011
 Number of Days to Update: 28

Source: Solano County Department of Environmental Management
 Telephone: 707-784-6770
 Last EDR Contact: 06/20/2011
 Next Scheduled EDR Contact: 09/05/2011
 Data Release Frequency: Quarterly

SONOMA COUNTY:

Leaking Underground Storage Tank Sites

A listing of leaking underground storage tank sites located in Sonoma county.

Date of Government Version: 04/05/2011
 Date Data Arrived at EDR: 04/06/2011
 Date Made Active in Reports: 05/12/2011
 Number of Days to Update: 36

Source: Department of Health Services
 Telephone: 707-565-6565
 Last EDR Contact: 04/04/2011
 Next Scheduled EDR Contact: 07/18/2011
 Data Release Frequency: Quarterly

SUTTER COUNTY:

Underground Storage Tanks

Underground storage tank sites located in Sutter county.

Date of Government Version: 03/14/2011
 Date Data Arrived at EDR: 03/15/2011
 Date Made Active in Reports: 03/24/2011
 Number of Days to Update: 9

Source: Sutter County Department of Agriculture
 Telephone: 530-822-7500
 Last EDR Contact: 06/13/2011
 Next Scheduled EDR Contact: 09/26/2011
 Data Release Frequency: Semi-Annually

VENTURA COUNTY:

Business Plan, Hazardous Waste Producers, and Operating Underground Tanks

The BWT list indicates by site address whether the Environmental Health Division has Business Plan (B), Waste Producer (W), and/or Underground Tank (T) information.

Date of Government Version: 01/26/2011
 Date Data Arrived at EDR: 02/25/2011
 Date Made Active in Reports: 03/22/2011
 Number of Days to Update: 25

Source: Ventura County Environmental Health Division
 Telephone: 805-654-2813
 Last EDR Contact: 05/24/2011
 Next Scheduled EDR Contact: 09/05/2011
 Data Release Frequency: Quarterly

Inventory of Illegal Abandoned and Inactive Sites

Ventura County Inventory of Closed, Illegal Abandoned, and Inactive Sites.

Date of Government Version: 04/01/2011
 Date Data Arrived at EDR: 04/07/2011
 Date Made Active in Reports: 05/12/2011
 Number of Days to Update: 35

Source: Environmental Health Division
 Telephone: 805-654-2813
 Last EDR Contact: 04/07/2011
 Next Scheduled EDR Contact: 07/25/2011
 Data Release Frequency: Annually

GOVERNMENT RECORDS SEARCHED / DATA CURRENCY TRACKING

Listing of Underground Tank Cleanup Sites

Ventura County Underground Storage Tank Cleanup Sites (LUST).

| | |
|---|--|
| Date of Government Version: 05/29/2008 | Source: Environmental Health Division |
| Date Data Arrived at EDR: 06/24/2008 | Telephone: 805-654-2813 |
| Date Made Active in Reports: 07/31/2008 | Last EDR Contact: 05/24/2011 |
| Number of Days to Update: 37 | Next Scheduled EDR Contact: 09/05/2011 |
| | Data Release Frequency: Quarterly |

Medical Waste Program List

To protect public health and safety and the environment from potential exposure to disease causing agents, the Environmental Health Division Medical Waste Program regulates the generation, handling, storage, treatment and disposal of medical waste throughout the County.

| | |
|---|---|
| Date of Government Version: 04/26/2011 | Source: Ventura County Resource Management Agency |
| Date Data Arrived at EDR: 05/03/2011 | Telephone: 805-654-2813 |
| Date Made Active in Reports: 06/15/2011 | Last EDR Contact: 05/02/2011 |
| Number of Days to Update: 43 | Next Scheduled EDR Contact: 08/15/2011 |
| | Data Release Frequency: Quarterly |

Underground Tank Closed Sites List

Ventura County Operating Underground Storage Tank Sites (UST)/Underground Tank Closed Sites List.

| | |
|---|--|
| Date of Government Version: 03/01/2011 | Source: Environmental Health Division |
| Date Data Arrived at EDR: 03/23/2011 | Telephone: 805-654-2813 |
| Date Made Active in Reports: 04/22/2011 | Last EDR Contact: 06/21/2011 |
| Number of Days to Update: 30 | Next Scheduled EDR Contact: 10/03/2011 |
| | Data Release Frequency: Quarterly |

YOLO COUNTY:

Underground Storage Tank Comprehensive Facility Report

Underground storage tank sites located in Yolo county.

| | |
|---|--|
| Date of Government Version: 04/26/2011 | Source: Yolo County Department of Health |
| Date Data Arrived at EDR: 05/03/2011 | Telephone: 530-666-8646 |
| Date Made Active in Reports: 06/20/2011 | Last EDR Contact: 04/11/2011 |
| Number of Days to Update: 48 | Next Scheduled EDR Contact: 07/11/2011 |
| | Data Release Frequency: Annually |

YUBA COUNTY:

CUPA Facility List

CUPA facility listing for Yuba County.

| | |
|---|---|
| Date of Government Version: 12/31/2010 | Source: Yuba County Environmental Health Department |
| Date Data Arrived at EDR: 05/12/2011 | Telephone: 530-749-7523 |
| Date Made Active in Reports: 06/15/2011 | Last EDR Contact: 04/04/2011 |
| Number of Days to Update: 34 | Next Scheduled EDR Contact: 08/22/2011 |
| | Data Release Frequency: Varies |

OTHER DATABASE(S)

Depending on the geographic area covered by this report, the data provided in these specialty databases may or may not be complete. For example, the existence of wetlands information data in a specific report does not mean that all wetlands in the area covered by the report are included. Moreover, the absence of any reported wetlands information does not necessarily mean that wetlands do not exist in the area covered by the report.

GOVERNMENT RECORDS SEARCHED / DATA CURRENCY TRACKING

CT MANIFEST: Hazardous Waste Manifest Data

Facility and manifest data. Manifest is a document that lists and tracks hazardous waste from the generator through transporters to a tsd facility.

| | |
|---|--|
| Date of Government Version: 12/31/2007 | Source: Department of Environmental Protection |
| Date Data Arrived at EDR: 08/26/2009 | Telephone: 860-424-3375 |
| Date Made Active in Reports: 09/11/2009 | Last EDR Contact: 05/26/2011 |
| Number of Days to Update: 16 | Next Scheduled EDR Contact: 09/05/2011 |
| | Data Release Frequency: Annually |

NJ MANIFEST: Manifest Information

Hazardous waste manifest information.

| | |
|---|--|
| Date of Government Version: 12/31/2009 | Source: Department of Environmental Protection |
| Date Data Arrived at EDR: 07/22/2010 | Telephone: N/A |
| Date Made Active in Reports: 08/26/2010 | Last EDR Contact: 04/19/2011 |
| Number of Days to Update: 35 | Next Scheduled EDR Contact: 08/01/2011 |
| | Data Release Frequency: Annually |

NY MANIFEST: Facility and Manifest Data

Manifest is a document that lists and tracks hazardous waste from the generator through transporters to a TSD facility.

| | |
|---|--|
| Date of Government Version: 12/31/2010 | Source: Department of Environmental Conservation |
| Date Data Arrived at EDR: 05/12/2011 | Telephone: 518-402-8651 |
| Date Made Active in Reports: 05/24/2011 | Last EDR Contact: 05/12/2011 |
| Number of Days to Update: 12 | Next Scheduled EDR Contact: 08/22/2011 |
| | Data Release Frequency: Annually |

PA MANIFEST: Manifest Information

Hazardous waste manifest information.

| | |
|---|--|
| Date of Government Version: 12/31/2008 | Source: Department of Environmental Protection |
| Date Data Arrived at EDR: 12/01/2009 | Telephone: 717-783-8990 |
| Date Made Active in Reports: 12/14/2009 | Last EDR Contact: 04/04/2011 |
| Number of Days to Update: 13 | Next Scheduled EDR Contact: 07/06/2011 |
| | Data Release Frequency: Annually |

RI MANIFEST: Manifest information

Hazardous waste manifest information

| | |
|---|--|
| Date of Government Version: 12/31/2009 | Source: Department of Environmental Management |
| Date Data Arrived at EDR: 07/19/2010 | Telephone: 401-222-2797 |
| Date Made Active in Reports: 08/26/2010 | Last EDR Contact: 05/31/2011 |
| Number of Days to Update: 38 | Next Scheduled EDR Contact: 09/12/2011 |
| | Data Release Frequency: Annually |

WI MANIFEST: Manifest Information

Hazardous waste manifest information.

| | |
|---|---|
| Date of Government Version: 12/31/2009 | Source: Department of Natural Resources |
| Date Data Arrived at EDR: 07/06/2010 | Telephone: N/A |
| Date Made Active in Reports: 07/26/2010 | Last EDR Contact: 06/20/2011 |
| Number of Days to Update: 20 | Next Scheduled EDR Contact: 10/03/2011 |
| | Data Release Frequency: Annually |

Oil/Gas Pipelines: This data was obtained by EDR from the USGS in 1994. It is referred to by USGS as GeoData Digital Line Graphs from 1:100,000-Scale Maps. It was extracted from the transportation category including some oil, but primarily gas pipelines.

Sensitive Receptors: There are individuals deemed sensitive receptors due to their fragile immune systems and special sensitivity to environmental discharges. These sensitive receptors typically include the elderly, the sick, and children. While the location of all sensitive receptors cannot be determined, EDR indicates those buildings and facilities - schools, daycares, hospitals, medical centers, and nursing homes - where individuals who are sensitive receptors are likely to be located.

GOVERNMENT RECORDS SEARCHED / DATA CURRENCY TRACKING

AHA Hospitals:
Source: American Hospital Association, Inc.
Telephone: 312-280-5991
The database includes a listing of hospitals based on the American Hospital Association's annual survey of hospitals.

Medical Centers: Provider of Services Listing
Source: Centers for Medicare & Medicaid Services
Telephone: 410-786-3000
A listing of hospitals with Medicare provider number, produced by Centers of Medicare & Medicaid Services, a federal agency within the U.S. Department of Health and Human Services.

Nursing Homes
Source: National Institutes of Health
Telephone: 301-594-6248
Information on Medicare and Medicaid certified nursing homes in the United States.

Public Schools
Source: National Center for Education Statistics
Telephone: 202-502-7300
The National Center for Education Statistics' primary database on elementary and secondary public education in the United States. It is a comprehensive, annual, national statistical database of all public elementary and secondary schools and school districts, which contains data that are comparable across all states.

Private Schools
Source: National Center for Education Statistics
Telephone: 202-502-7300
The National Center for Education Statistics' primary database on private school locations in the United States.

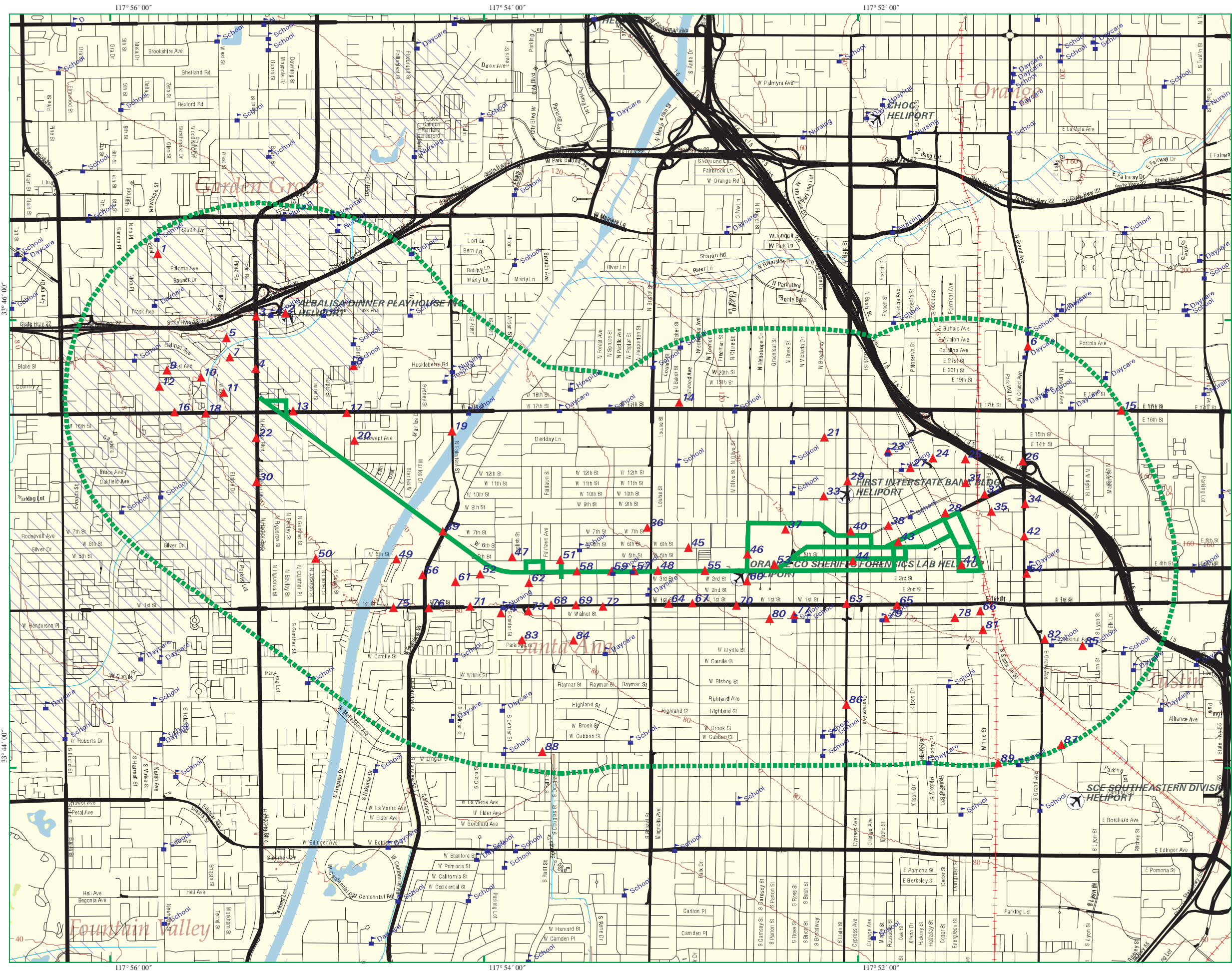
Daycare Centers: Licensed Facilities
Source: Department of Social Services
Telephone: 916-657-4041

Flood Zone Data: This data, available in select counties across the country, was obtained by EDR in 2003 & 2011 from the Federal Emergency Management Agency (FEMA). Data depicts 100-year and 500-year flood zones as defined by FEMA.

NWI: National Wetlands Inventory. This data, available in select counties across the country, was obtained by EDR in 2002 and 2005 from the U.S. Fish and Wildlife Service.

STREET AND ADDRESS INFORMATION

© 2010 Tele Atlas North America, Inc. All rights reserved. This material is proprietary and the subject of copyright protection and other intellectual property rights owned by or licensed to Tele Atlas North America, Inc. The use of this material is subject to the terms of a license agreement. You will be held liable for any unauthorized copying or disclosure of this material.



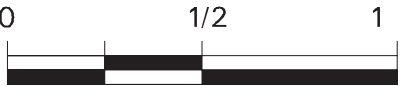
EDR DataMap® Corridor Study

Santa Ana and Garden Grove
Fixed Guideway Corridor

- ▲ Listed Sites
- Earthquake Epicenters (Richter 5 or greater)
- ▬ Search Boundary
- ▬ Roads
- ▬ Major Roads
- ▬ Waterways
- ▬ Railroads
- ▬ Contour Lines
- ▬ Pipelines
- ▬ Powerlines
- ▬ Fault Lines
- ▬ Water
- ▬ Superfund Sites
- ▬ Federal DOD Sites
- ▬ Indian Reservations BIA
- ▬ 100-Yr Flood Zones
- ▬ National Wetland Inventory



Santa Ana, CA



Scale in Miles



This page intentionally left blank.

Appendix D: Agency Records Requests and Responses

This page intentionally left blank.

INFORMATION REQUEST



2020 1st Street, Suite 400
Santa Ana, CA 92705

Telephone - (714) 835-6886
Fax - (714) 667-7147

| | | |
|--|--|-------------------------------|
| TO: | AGENCY: | FAX NUMBER: |
| Custodian of Records - <i>Katherine Arrasmith</i> | County of Orange Health Care Agency 1241 East Dyer Road, Suite 120 Santa Ana, California 92705 | 714-433-6424 |
| | | PHONE NUMBER: 714-433-6000 |

| | | | |
|----------|------------------------------|--------------|-----------------|
| FROM: | Janet Tentler (714) 433-7687 | NO OF PAGES: | 5 |
| SUBJECT: | Information Request | DATE: | October 4, 2011 |

PLEASE SEE ATTACHED REQUEST FOR RECORDS

*record search
still pending
J Tentler
10/13/11*

This message is intended only for the use of the individual or entity to which it is addressed, and may contain information that is privileged, confidential and exempt from disclosure under applicable law. If the reader of the message is not the intended recipient, or the employee or agent responsible for delivering the message, you are hereby notified that any dissemination, distribution or copying of the communication is strictly prohibited. If you have received this communication in error, please notify us immediately by telephone and return the original message to us at the above address via the U.S. Postal Service.



COUNTY OF ORANGE
HEALTH CARE AGENCY

MAILING ADDRESS:
1241 E. DYER ROAD STE. 120
SANTA ANA, CA 92702

TELEPHONE: (714) 433-6000
FAX: (714) 433-6424

ENVIRONMENTAL HEALTH

<http://www.ochealthinfo.com/regulatory/envIRON.htm>

REQUEST FOR ENVIRONMENTAL HEALTH RECORDS

The undersigned hereby requests a copy of the records prepared and maintained by the Health Care Agency in the ordinary course of business, at or near the time of the act, condition, or event which they depict.

The records requested are maintained under the Public Records Act Government Code § 6250 – 6276.48. Some information held in the documents may be exempt from release pursuant to the Public Records Act.

The undersigned understands that the Health Care Agency will charge \$0.15 per page copied. In the case of a request for a large number of copies, the Health Care Agency may provide the requestor an estimate of copy costs prior to making said copies. If any request is to be canceled, this office must be notified at the above number within ten (10) days of receipt of request, otherwise cost incurred will be charged to the undersigned.

In order to assist you, please describe the reason for your request:

Phase I ESA

Please list addresses here (no more than 10 addresses per request):

see attached

Check here if you would like a review only or to review before copies are made



Janet R. Tentler

SIGNATURE of Requester

Janet Tentler

PRINT Name of Requester (and Company Name - if applicable)

2020 E. 1st Street #400

PRINT Street Address

Santa Ana CA 92705

PRINT City, State and Zip Code

714-433-7687

Area Code and Phone Number

10-4-11

Date

RECORDS THAT HAVE NOT BEEN PICKED UP WITHIN 60 DAYS OF
NOTIFICATION WILL BE DESTROYED



**COUNTY OF ORANGE
HEALTH CARE AGENCY**

MAILING ADDRESS:
1241 E. DYER ROAD STE. 120
SANTA ANA, CA 92702

TELEPHONE: (714) 433-6000
FAX: (714) 433-6424

ENVIRONMENTAL HEALTH

<http://www.ochealthinfo.com/regulatory/envIRON.htm>

HAZARDOUS WASTE / OTHER PROGRAM INFORMATION CHECKLIST

Please check only the records you need. This will enable us to search only the actual files that pertain to your request, cutting down time spent on searching for records that you may not want.

Site Specific Information

- ☐ Above Ground Petroleum Storage Tank File
- ☐ California Accidental Release Prevention Program File
- ☒ Certified Unified Program Agency (CUPA) records
- ☐ City of Brea Hazardous Materials Business Plan File
- ☐ Complaints regarding Hazardous Waste or Underground Storage Tank Facility
- ☐ Hazardous Waste Generator Facility File
- ☐ Hazardous Waste Industrial Cleanup Site File
- ☐ Hazardous Waste Spill Response Log (Emergency Incidents Log)
- ☒ Leaking Underground Storage Tank Cleanup Site File
- ☐ Medical Waste Facility Record
- ☐ Proposition 65 Notification
- ☐ Recycling Program
- ☐ Solid Waste Facility File (large files – need to be specific)
- ☐ Spill Prevention, Control and Countermeasure (SPCC) File
- ☐ Tiered Permit Facility File
- ☒ Underground Storage Tank File
- ☐ Water Quality Information

Available on Environmental Health Website

(See www.ochealthinfo.com/regulatory/downloads/reports.htm)

List of Hazardous Waste Generator Facilities (HWFACILITIES.SRW)

List of Industrial Cleanup Sites (IC PROGRAM CASES BY CITY.SRW)

List of Underground Storage Tank Cleanup Sites

List of Underground Storage Tank Facilities (USTFACILITIES.SRW)

A list of Solid Waste landfills (which includes closed landfills) can be obtained through the California website: www.ciwmb.ca.gov/SWIS/

Other information: _____

| Site Name | Site Address | Current Status |
|---|---|---|
| ECCO Equipment | 1417 North Susan Street, Garden Grove | Leaking UST |
| ECCO Equipment | 1501 North Susan Street, Garden Grove | Leaking UST |
| Nicholas Property | 2237 West Fifth Street, Santa Ana | Leaking UST |
| Reed Thomas | 1025 North Santiago Avenue, Santa Ana | Leaking UST |
| Tropical Ice Cream | 1236 West Fifth Street, Santa Ana | Leaking UST |
| Orange County Morgue/Coroner | 1071 Santa Ana Boulevard, Santa Ana | Leaking UST |
| GSA Transportation Service Center | 1102 East Fruit Street, Santa Ana | Leaking UST |
| Fruit Street Fueling Station | 1102 East Fruit Street, Santa Ana | Leaking UST |
| Santa Ana Diesel | 620 North Poinsettia Street, Santa Ana | Leaking UST |
| Southern Pacific Transportation Company | 620 North Poinsettia Street, Santa Ana | Leaking UST |
| Anderson Asphalt Paving Co. | 1501 North Susan Street, Garden Grove | Active UST site. |
| Marco Rentals | 1501 North Susan Street, Garden Grove | Active AST site. |
| Otsuka Elementary School | 802 North Fairview Street, Santa Ana | Previous agricultural land. |
| SA Recycling | 2002 & 2006 West Fifth Street, Santa Ana | California Recycling Facility. |
| A & M Metals | 2323 West Fifth Street, Santa Ana | Two historical USTs. |
| Crystal Recycling | 2223 West Fifth Street, Santa Ana | California Recycling Facility. |
| Santa Ana Auto Repair | 2237 West Fifth Street, Santa Ana | Active UST site. |
| Andrade Auto Repairs | 2237 West Fifth Street, Santa Ana | Active UST site. |
| A & M Metals | 2301 West Fifth Street, Santa Ana | Small quantity generator of hazardous waste. USTs. California Recycling Facility. |
| GSA Transportation Service Center | 1102 East Fruit Street, Santa Ana | Active UST site. |
| All Variety Metals | 1016 North Santiago Avenue, Santa Ana | Small quantity generator of hazardous waste. California Recycling Facility. |

1 of 2

| Site Name | Site Address | Current Status |
|---|---|---|
| Morrison Co. | 919 North Poinsettia Street, Santa Ana | Active UST site. |
| American Concrete Cutting, Inc. | 620 North Poinsettia Street, Santa Ana | Active UST site. |
| Robert Holiday Lines | 630 North Poinsettia Street, Santa Ana | Small quantity generator of hazardous waste. Active UST site. LUST site. |
| Tune-Up Masters | 1247 West Santa Ana Boulevard, Santa Ana | Small quantity generator of hazardous waste. Active UST site. |
| Santa Ana Police Dept. | 24 Civic Center Plaza, Santa Ana | Small quantity generator of hazardous waste. Active UST site. |
| General Services | 34 Civic Center Plaza, Santa Ana | One historical UST. Small quantity generator of hazardous waste. |
| Santa Ana Federal Building | 34 Civic Center Plaza, Santa Ana | Active UST site. |
| Civic Center Parking Structure | 20 Civic Center Plaza, Santa Ana | Small quantity generator of hazardous waste. Active UST site. |
| County of Orange Facility Operations | 10 Civic Center Plaza, Santa Ana | Small quantity generator of hazardous waste. Active UST site. |
| Orange County Morgue/Coroner | 1071 Santa Ana Boulevard, Santa Ana | Small quantity generator of hazardous waste. Active UST site. |
| Robertson Ready Mix | 310 North Townsend, Santa Ana | Active UST site. |

Message Confirmation Report

OCT-04-2011 05:29 PM TUE

Xerox WorkCentre 4118 Series

Machine ID : URSCORP
Serial Number : YHT648588.....
Fax Number : 7146677147

Name/Number : 17144336424
Page : 5
Start Time : OCT-04-2011 05:28PM TUE
Elapsed Time : 00' 44"
Mode : STD ECM
Results : O.K

INFORMATION REQUEST

URS

2020 1st Street, Suite 400
Santa Ana, CA 92705

Telephone - (714) 835-6886
Fax - (714) 667-7147

| | | |
|--|--|-------------------------------|
| TO: | AGENCY: | FAX NUMBER: |
| Custodian of Records - Katherine Arrasmith | County of Orange Health Care Agency 1241 East Dyer Road, Suite 120 Santa Ana, California 92705 | 714-433-6424 |
| | | PHONE NUMBER: 714-433-6000 |

| | | | |
|----------|------------------------------|--------------|-----------------|
| FROM: | Janet Tentler (714) 433-7687 | NO OF PAGES: | 5 |
| SUBJECT: | Information Request | DATE: | October 4, 2011 |

PLEASE SEE ATTACHED REQUEST FOR RECORDS

This message is intended only for the use of the individual or entity to which it is addressed, and may contain information that is privileged, confidential and exempt from disclosure under applicable law. If the reader of the message is not the intended recipient, or the employee or agent responsible for delivering the message, you are hereby notified that any dissemination, distribution or copying of the communication is strictly prohibited. If you have received this communication in error, please notify us immediately by telephone and return the original message to us at the above address via the U.S. Postal Service.

INFORMATION REQUEST



2020 1st Street, Suite 400
Santa Ana, CA 92705

Telephone - (714) 835-6886
Fax - (714) 667-7147

TO: AGENCY: FAX NUMBER:
Custodian of Records California Regional Water Quality Control Board 951-781-6288
Santa Ana Region
3737 Main Street, Suite 500 PHONE NUMBER:
Riverside, California 92501-3339 951-782-4499

FROM: Janet Tentler NO OF PAGES: 3

SUBJECT: Information Request DATE: October 4, 2011


URS Corporation is requesting information pertaining to the site named below regarding soil or groundwater investigations, remedial actions, violations, permits, complaints, stormwater permitting reporting, etc.

SEE ATTACHED LIST

Please contact me at (714) 433-7687, if you have any questions and for an appointment time.

Sincerely,

URS CORPORATION


Janet Tentler
Senior Environmental Scientist

5 files review to RWQCB
10-12-11 - Responses
sent via email 10/13/11

This message is intended only for the use of the individual or entity to which it is addressed, and may contain information that is privileged, confidential and exempt from disclosure under applicable law. If the reader of the message is not the intended recipient, or the employee or agent responsible for delivering the message, you are hereby notified that any dissemination, distribution or copying of the communication is strictly prohibited. If you have received this communication in error, please notify us immediately by telephone and return the original message to us at the above address via the U.S. Postal Service.

| Site Name | Site Address | Current Status |
|---|---|---|
| ECCO Equipment | 1417 North Susan Street, Garden Grove | Leaking UST |
| ECCO Equipment | 1501 North Susan Street, Garden Grove | Leaking UST |
| Nicholas Property | 2237 West Fifth Street, Santa Ana | Leaking UST |
| Reed Thomas | 1025 North Santiago Avenue, Santa Ana | Leaking UST |
| Tropical Ice Cream | 1236 West Fifth Street, Santa Ana | Leaking UST |
| Orange County Morgue/Coroner | 1071 Santa Ana Boulevard, Santa Ana | Leaking UST |
| GSA Transportation Service Center | 1102 East Fruit Street, Santa Ana | Leaking UST |
| Fruit Street Fueling Station | 1102 East Fruit Street, Santa Ana | Leaking UST |
| Santa Ana Diesel | 620 North Poinsettia Street, Santa Ana | Leaking UST |
| Southern Pacific Transportation Company | 620 North Poinsettia Street, Santa Ana | Leaking UST |
| Anderson Asphalt Paving Co. | 1501 North Susan Street, Garden Grove | Active UST site. |
| Marco Rentals | 1501 North Susan Street, Garden Grove | Active AST site. |
| Otsuka Elementary School | 802 North Fairview Street, Santa Ana | Previous agricultural land. |
| SA Recycling | 2002 & 2006 West Fifth Street, Santa Ana | California Recycling Facility. |
| A & M Metals | 2323 West Fifth Street, Santa Ana | Two historical USTs. |
| Crystal Recycling | 2223 West Fifth Street, Santa Ana | California Recycling Facility. |
| Santa Ana Auto Repair | 2237 West Fifth Street, Santa Ana | Active UST site. |
| Andrade Auto Repairs | 2237 West Fifth Street, Santa Ana | Active UST site. |
| A & M Metals | 2301 West Fifth Street, Santa Ana | Small quantity generator of hazardous waste. USTs. California Recycling Facility. |
| GSA Transportation Service Center | 1102 East Fruit Street, Santa Ana | Active UST site. |
| All Variety Metals | 1016 North Santiago Avenue, Santa Ana | Small quantity generator of hazardous waste. California Recycling Facility. |

1 of 2

| Site Name | Site Address | Current Status |
|---|---|---|
| Morrison Co. | 919 North Poinsettia Street, Santa Ana | Active UST site. |
| American Concrete Cutting, Inc. | 620 North Poinsettia Street, Santa Ana | Active UST site. |
| Robert Holiday Lines | 630 North Poinsettia Street, Santa Ana | Small quantity generator of hazardous waste. Active UST site. LUST site. |
| Tune-Up Masters | 1247 West Santa Ana Boulevard, Santa Ana | Small quantity generator of hazardous waste. Active UST site. |
| Santa Ana Police Dept. | 24 Civic Center Plaza, Santa Ana | Small quantity generator of hazardous waste. Active UST site. |
| General Services | 34 Civic Center Plaza, Santa Ana | One historical UST. Small quantity generator of hazardous waste. |
| Santa Ana Federal Building | 34 Civic Center Plaza, Santa Ana | Active UST site. |
| Civic Center Parking Structure | 20 Civic Center Plaza, Santa Ana | Small quantity generator of hazardous waste. Active UST site. |
| County of Orange Facility Operations | 10 Civic Center Plaza, Santa Ana | Small quantity generator of hazardous waste. Active UST site. |
| Orange County Morgue/Coroner | 1071 Santa Ana Boulevard, Santa Ana | Small quantity generator of hazardous waste. Active UST site. |
| Robertson Ready Mix | 310 North Townsend, Santa Ana | Active UST site. |

Message Confirmation Report

OCT-04-2011 05:33 PM TUE

Xerox WorkCentre 4118 Series

Machine ID : URSCORP
Serial Number : YHT648588.....
Fax Number : 7146677147

Name/Number : 19517816288
Page : 3
Start Time : OCT-04-2011 05:30PM TUE
Elapsed Time : 02' 46"
Mode : STD ECM
Results : O.K

INFORMATION REQUEST

URS

2020 1st Street, Suite 400
Santa Ana, CA 92705

Telephone - (714) 835-6886
Fax - (714) 667-7147

TO: AGENCY: FAX NUMBER:
Custodian of Records California Regional Water Quality Control Board 951-781-6288
Santa Ana Region PHONE NUMBER:
3737 Main Street, Suite 500 951-782-4499
Riverside, California 92501-3339

FROM: Janet Tentler NO OF PAGES: 3

SUBJECT: Information Request DATE: October 4, 2011

URS Corporation is requesting information pertaining to the site named below regarding soil or groundwater investigations, remedial actions, violations, permits, complaints, stormwater permitting reporting, etc.

SEE ATTACHED LIST

Please contact me at (714) 433-7687, if you have any questions and for an appointment time.

Sincerely,

URS CORPORATION

Janet L. Tentler
Janet Tentler
Senior Environmental Scientist

This message is intended only for the use of the individual or entity to which it is addressed, and may contain information that is privileged, confidential and exempt from disclosure under applicable law. If the reader of the message is not the intended recipient, or the employee or agent responsible for delivering the message, you are hereby notified that any dissemination, distribution or copying of the communication is strictly prohibited. If you have received this communication in error, please notify us immediately by telephone and return the original message to us at the above address via the U.S. Postal Service.



California Regional Water Quality Control Board

Santa Ana Region

Winston H. Hickox
Secretary for
Environmental
Protection

Internet Address: <http://www.swrcb.ca.gov/~rwqcb8>
3737 Main Street, Suite 500, Riverside, California 92501-3339
Phone (909) 782-4130 • FAX (909) 781-6288



Gray Davis
Governor

May 10, 2000

Ms. Souri Amirani, Senior Engineer
City of Santa Ana, Public Works Agency
P.O. Box 1988
Santa Ana, CA 92702

**SUBJECT: REMOVAL OF AN UNDERGROUND STORAGE TANK
CITY OF SANTA ANA - PUBLIC WORKS AGENCY
20 CIVIC CENTER PLAZA, SANTA ANA**

Dear Ms. Amirani:

We have reviewed the January 7, 2000 (received on April 20, 2000), report titled *Removal of Underground Storage Tank*. This report was prepared and submitted by your consultant, TAIT Environmental Management, Inc. (TAIT). It is our understanding that the City of Santa Ana Fire Department (SAFD) referred this site's recent sampling analytical results to this office for our review and recommendations.

In December 1999, one (1) 1,000-gallon steel underground storage tank (UST) was removed at the subject site. The UST was used as a diesel fuel storage for an emergency generator. During the tank removal activities, under the direction of the SAFD, it was noted that the UST was in good condition and that groundwater was not encountered. At that time, a total of five (5) soil samples (TP1 through TP5) were collected.

The five soil samples were analyzed by EPA Methods 8015B and 8021 for total petroleum hydrocarbons for both diesel and gasoline (TPH-d and TPH-g), benzene, toluene, ethylbenzene, xylenes (BTEX), and methyl-tertiary butyl ether (MTBE), respectively. No benzene or MTBE contamination concentrations were detected in any of the samples. Minor levels of contamination were detected in the following samples:

Soil Samples – December 27, 1999
mg/kg (ppm)

| SAMPLE ID | TPH-D | TPH-G | TOLUENE | EB | XYLENES |
|-----------|-------|-------|---------|-------|---------|
| *TP1 | 84 | ND | ND | ND | ND |
| TP2 | 350 | 4.5 | 0.0063 | 0.016 | 0.099 |
| TP3 | 9.4 | ND | ND | ND | ND |
| TP4 | 20 | ND | ND | ND | ND |
| TP5 | 5.3 | ND | 0.0056 | ND | ND |

Ms. Amirani


-2-

May 10, 2000

Based on these soil results, this office requires no further investigation or remediation of the former diesel tank area.

If you have any questions, please call me at (909) 782-4497.

Sincerely,



Nancy Olson-Martin
Sanitary Engineering Associate
Pollutant Investigation Section

cc: City of Santa Ana Fire Department – Jay Bento
City of Santa Ana, Public Works Agency – Ehab Maximous
Tait – Thomas Dixon

NOM/publicworks

MAYOR
Miguel A. Pulido
MAYOR PRO TEM
Thomas E. Lutz
COUNCIL MEMBERS
Lisa Bist
Alberta D. Christy
Brett Franklin
Patricia A. McGuigan
Ted R. Moreno



CITY OF SANTA ANA

FIRE DEPARTMENT
1439 SO. BROADWAY
SANTA ANA, CALIFORNIA 92707

CITY MANAGER
David N. Ream
CITY ATTORNEY
Joseph W. Fletcher
CLERK OF THE COUNCIL
Patricia E. Healy

September 14, 2000

Mr. Harvey Biegle
Reed Thomas Construction
1025 N. Santiago Street
Santa Ana, CA 92701

N: Fd Open- RS

SEP 18 2000

KRW

Thomas Reed Company

**RE: Notice to Begin Work as Stated in Work Plan for Remediation and Confirmatory Sampling at
Reed Thomas Construction – 1025 North Santiago Street, Santa Ana, California**

Dear Mr. Biegle,

It has been nine months since the approval of the work plan to remediate by excavation and take confirmation samples from the excavation. The Santa Ana Fire Department's records indicate none of the approved work has started. The work is to begin no later than 30 days from today's date. Contact the Santa Ana Fire Department to schedule the required inspections.

If you have any questions call me at (714) 647-5761.

Sincerely,

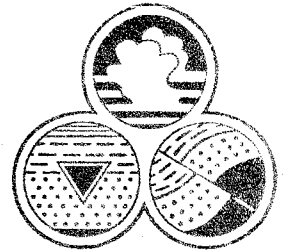
Jay Bento
Jay Bento, UST Inspector
Fire Prevention Bureau

For Marc Martin, Fire Chief

CC: Ken Williams

Diane Becker Advanced GoeEnvironmental 3315 E. Miraloma Ave. Suite 117 Anaheim CA 92806

Advanced GeoEnvironmental, Inc.



17 November 1999
AGE Project No. OC 829G2.745

Mr. Harvey Beigle
Mr. Rich Beigle
Reed Thomas Co., Inc.
1025 North Santiago Street
Santa Ana, California 92701

**Subject: Work Plan for Remediation and Confirmatory Sampling -
Reed Thomas Co., Inc., 1025 North Santiago Street, Santa Ana, California**

Dear Mr. Beigle:


In accordance with your request, we have prepared this work plan to supervise over-excavation procedures and perform confirmatory sampling for diesel fuel impacted soil at the referenced address. This investigation is required by the City of Santa Ana Fire Department.

The opportunity to provide this service is greatly appreciated. If you have any questions regarding this matter, please feel free to call our office at (714) 996-5151.

Sincerely,

Advanced GeoEnvironmental, Inc.

Diane Becker
Staff Geologist



Robert D. Loeffler, R.E.A.
Project Geologist
California Registered Geologist No. 6709

Enclosures

cc: (2) addressee
(1) Mr. Jay Bento - City of Santa Ana Fire Department
(1) Mr. Ken Williams - Santa Ana Region-California Regional Water Quality Control Board

Advanced GeoEnvironmental, Inc.

3315 E. Miraloma Avenue, Suite 117, Anaheim, California 92806
Telephone (714) 996-5151 FAX (714) 996-5182

MAYOR
Miguel A. Pulido
MAYOR PRO TEM
Thomas E. Lutz
COUNCILMEMBERS
Lisa Bist
Alberta D. Christy
Brett Franklin
Patricia A. McGuigan
Ted R. Moreno



CITY OF SANTA ANA
FIRE DEPARTMENT
1439 SO. BROADWAY
SANTA ANA, CALIFORNIA 92707

CITY MANAGER
David N. Ream
CITY ATTORNEY
Joseph W. Fletcher
CLERK OF THE COUNCIL
Janice C. Guy

DEC 23 1999

Kew

December 20, 1999

Mr. Harvey Biegle
Reed Thomas Construction
1025 N. Santiago Street
Santa Ana, CA 92701

Dear Mr. Biegle:

Subject: **Work Plan for Remediation and Confirmatory Sampling**
Reed Thomas Construction, 1025 North Santiago Street, Santa Ana CA 92701

I have read the work plan for remediation and confirmatory sampling prepared by Advanced GoeEnvironmental, Inc. dated November 17, 1999 for 1025 N. Santiago Street in Santa Ana. The Santa Ana Fire Department approves the work plan with the following requirement.

- All samples with MTBE contamination shall be confirmed by EPA method 8260 (FULL SCAN including all oxygenates and MTBE).

If you have any questions or concerns, please call me at (714) 647-5761.

Sincerely,

JAY BENTO, UST INSPECTOR
FIRE PREVENTION BUREAU

for MARC MARTIN, FIRE CHIEF

JB:sc

cc: Ken Williams
Diane Becker
Jeff Southern

1025nsantiago-response

Work Plan for Remediation and Confirmatory Sampling
Reed Thomas Co., Inc.
1025 North Santiago Street, Santa Ana, California

1.0. INTRODUCTION

Advanced GeoEnvironmental, Inc. (AGE) has been retained by Reed Thomas Co., Inc. (RTC) to prepare a work plan to remediate and assess diesel fuel impacted soil at the referenced address. This investigation is required by the City of Santa Ana Fire Department (SAFD).

1.1. SITE ADDRESS AND RESPONSIBLE PARTY

| | |
|------------------------|---|
| Site Name and Address: | Reed Thomas Co., Inc. 1025 North Santiago Street Santa Ana, California |
| Responsible Party: | Reed Thomas Co., Inc. 1025 North Santiago Street Santa Ana, California Attn: Mr. Harvey Biegle/Mr. Rich Beigle |

1.2. GENERAL SITE CHARACTERISTICS

1.2.1. Location

The subject property, located at 1025 North Santiago Street, Santa Ana, California, lies on the east side of Santiago Street between Santa Ana Boulevard and Washington Avenue. The site is located in a commercial area of moderate topographic relief at an approximate elevation of 140-feet above sea level (Figure 1 - *Location Map*, 7.5-Minute Orange Quadrangle, USGS Topographic Series, 1981).

1.2.2. Site Description and Current Use

The subject property is currently occupied by Reed Thomas Co., Inc. and is utilized as a construction yard and offices for the company. There are no known plans to change the property usage in the near future.

1.3. ENVIRONMENTAL SETTING

1.3.1. Regional and Local Geology

According to the California Department of Conservation, Division of Mines and Geology *Geologic Map of the Santa Ana Quadrangle (1991, scale 1:100,000)*, the site is located within the Southern Los Angeles Basin Geomorphic Province. The property is situated on undivided alluvial deposits, consisting of unconsolidated gravel, sand and silt, deposited by the ancient Santa Ana River.

1.3.2. Ground and Surface Water Information

According to the California Department of Water Resources (CDWR) publication titled *California's Ground Water (1975), Bulletin 118*, the subject property lies within the Coastal Plain of Orange County ground water basin. According to the Orange County Water District's Ground Water Contour Map, November 1996, the depth to the deeper aquifer is approximately 40 feet below surface grade (bsg), flowing to the southwest. The water in this basin is relied upon extensively for irrigation, municipal and industrial uses.

The Santa Ana River, a southwest-flowing stream terminating at the Pacific Ocean, is located 2½-miles west of the subject property. No other major surface water body is located within a ½-mile radius of the subject property.

1.4. UNDERGROUND STORAGE TANK REMOVAL

The following information is summarized from AGE's report titled *Soil Sampling Related to the Removal of an Underground Storage Tank*, dated 19 July 1999:

- A single underground storage tank (UST) was located on the property. The UST was a 10,000-gallon single-walled steel tank used to store diesel fuel.
- The UST was removed on 30 June 1999. Six soil samples were collected from the tank excavation. Total petroleum hydrocarbons as diesel (TPH-d) were detected in three of the samples collected from the excavation, ranging from 4,363 mg/kg in sample T1-N7' to 6,927 mg/kg in sample T1-W7'. Samples collected from the floor of the excavation (T1-N13' and T1-S13') did not contain any detectable hydrocarbon compounds. The sample locations are depicted on Figure 2 - *Site Plan* and the results are summarized on Table 1.

In a letter dated 02 August 1999, the City of Santa Ana Fire Department (SAFD) required a work plan for further investigation at the property.

1.5. SCOPE OF WORK

The scope of work is to remove the hydrocarbon impacted soil through excavation. The impacted soil will then be transferred to an appropriate soil recycling facility for disposal. The removal of the impacted soil and the establishment of a 30-foot clean zone below the deepest point of soil impact will be obtained through the placement of three probe borings around the impacted area to the appropriate depth.

2.0. PROCEDURES

2.1. PROJECT PREPARATION

1. Determine location of underground utilities utilizing Underground Services Alert and any plans supplied by site occupants.
2. Prepare a site safety and health plan using OSHA guidelines for performing work on hazardous material sites.
3. Notify the SAFD a minimum of 5 days prior to work initiation.

2.2. FIELD PROCEDURES

2.2.1. Excavation of Impacted Soil

1. Prior to work initiation, brief all personnel on contents of site safety and health plan.
2. Following concrete removal, excavate the soil utilizing a backhoe.
3. Monitor removed soil for organic vapor using an organic vapor meter (Bacharach TLV Sniffer, calibrated to hexane).
4. Guided by organic vapor readings and visual observations, obtain two sample from each side wall and four to six samples from the floor of the excavation to confirm the successful removal of contaminated soils. The approximate dimensions of the excavation are depicted on Figure 3.
5. Obtain all soil samples from the backhoe bucket utilizing precleaned 2 x 3-inch brass sleeves. Cover both ends of the brass tubes with aluminum foil or Teflon sheets and cap both ends.
6. Relinquish soil samples to an on-site, state-certified mobile laboratory for analysis.

7. Analyze samples for total petroleum hydrocarbons as diesel (TPH-d) in accordance with EPA method 8015m. Also analyze the soil samples for purgeable aromatic hydrocarbons (BTE&X) with methyl tert-butyl ether (MTBE) in accordance with EPA method 8020.
8. Stockpile the hydrocarbon-impacted soil on-site temporarily prior to transport. Use a backhoe or a loader to transfer the soil into transport vehicles to an approved soil recycling facility.

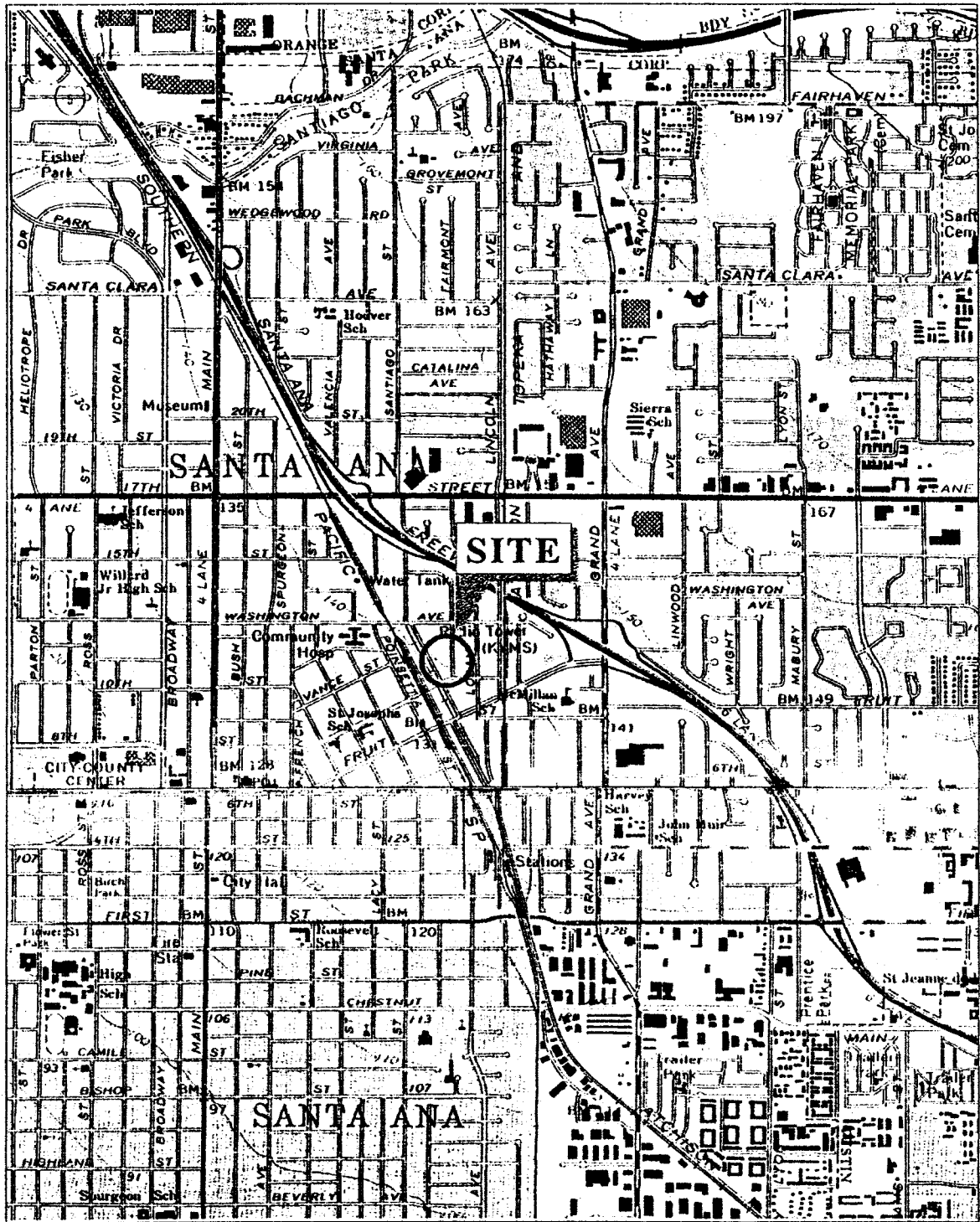
2.2.2. Soil Borings

9. Advance three borings around the former tank excavation (to the north, east and west) to a minimum depth of 30-feet below the deepest point of the removed impacted soil utilizing direct push drilling methods (Geoprobe). Borings will not be placed in the previous excavation since the excavation was partially filled with concrete, and the samples collected from the excavation floor did not have detectable levels of hydrocarbons. Additionally, borings will not be placed at the southern end of the excavation since there was no hydrocarbon impact. The approximate location of the proposed soil borings are depicted on Figure 3. The actual location of the borings will be determined after over-excavation procedures are completed.
10. Obtain discrete soil samples at 5-foot intervals to the appropriate depth. The samples will be collected using a core sampler loaded with precleaned brass tubes.
11. Preserve the samples by covering both ends with aluminum or Teflon sheets and caps. Place samples in a chilled container for transport to a state-certified laboratory for analysis.
12. Describe soil in sample duplicates in accordance with the Unified Soil Classification System (USCS).
13. Monitor sample duplicates for the presence of organic vapors using an organic vapor meter equipped with a photo-ionization detector (PID).
14. If ground water is encountered, obtain grab ground water samples in the three borings using a hydropunch or temporary well point method. Place each sample in one 1-l amber jar and two 40-ml EPA VOA vials.
15. Decontaminate sampling equipment in a phosphate-free detergent solution and rinse twice with water prior to each sampling run.
16. Backfill probe holes using hydrated bentonite chips and seal the upper 4 inches with concrete.
17. Analyze the soil and ground water samples for total petroleum hydrocarbons as diesel (TPH-d) in accordance with EPA method 8015m. Also analyze the soil samples for purgeable aromatic hydrocarbons (BTE&X) with methyl tert-butyl ether (MTBE) in accordance with EPA method 8020.

2.3 PROJECT PREPARATION


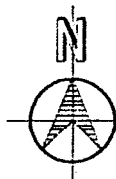
18. Prepare a report, detailing the results of the work in a format acceptable to the SAFD and the CRWQCB, signed with a wet ink signature of a California Registered Geologist.

FIGURES



Reference:

7.5 - Minute Orange and Tustin Quadrangles
USGS Topographic Series, Photorevised 1981



Advanced
GeoEnvironmental, Inc.

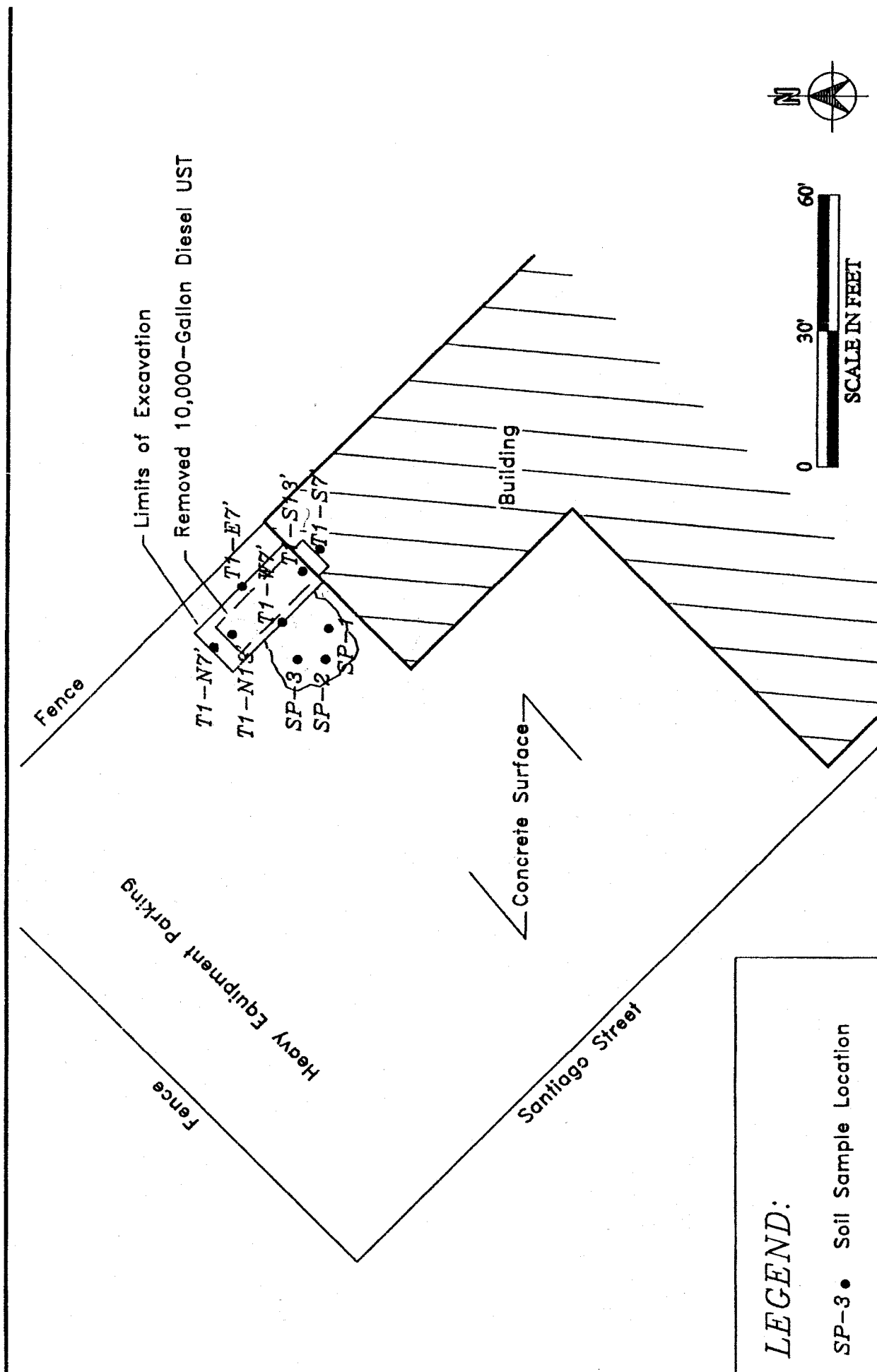


FIGURE 1 - LOCATION MAP

Reed Thomas Co., Inc.
1025 North Santiago Street
Santa Ana, California

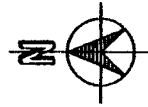

Project No.:
OC 829G2.745


Date:
17 Nov. 1999



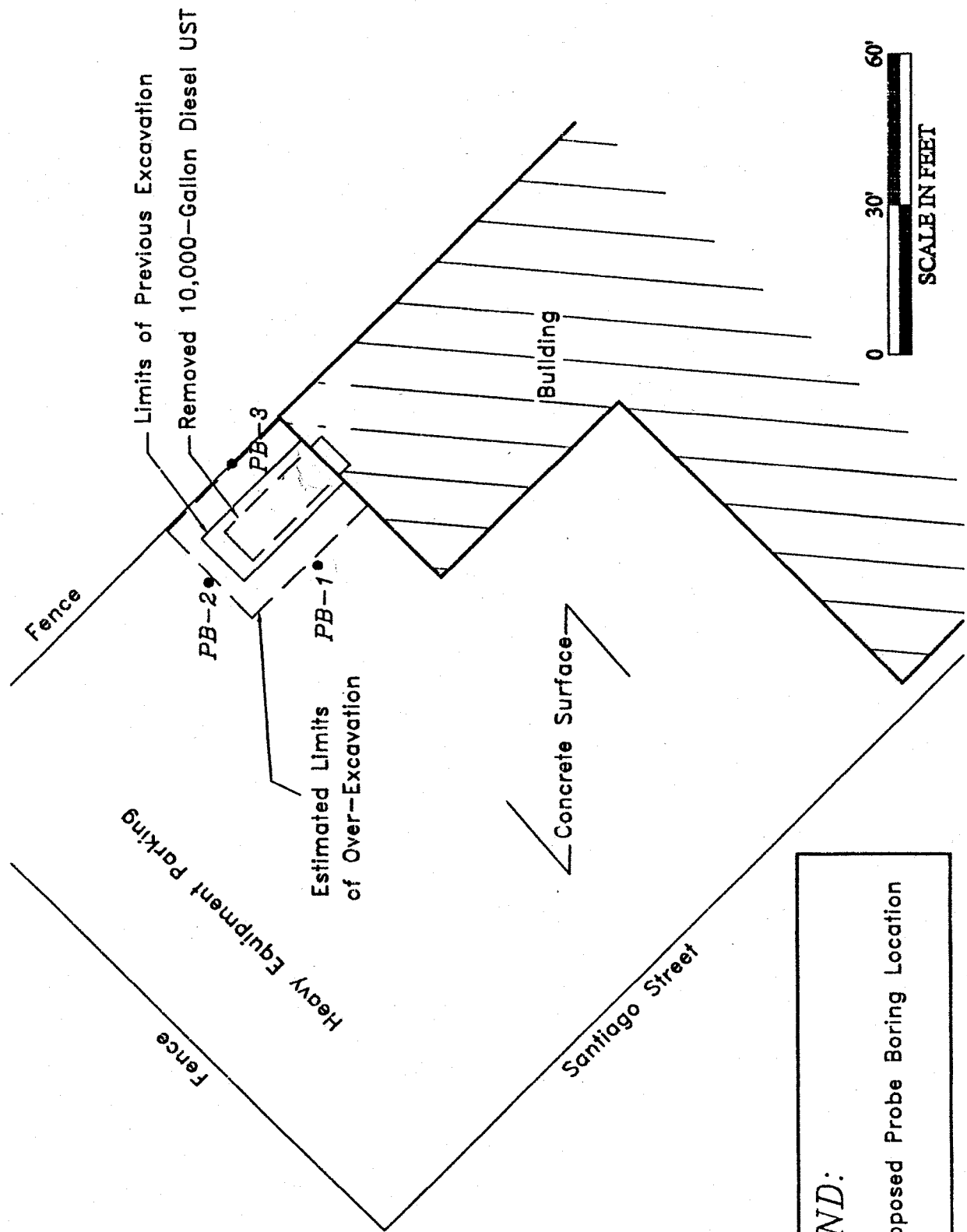
LEGEND:


SP-3 • Soil Sample Location



| | | | |
|---|--|--|--------------------------------------|
| <p>Advanced GeoEnvironmental, Inc.</p>  | <p>FIGURE 2 - Site Plan Showing Previous Sample Locations</p> <p>Reed Thomas Co., Inc. 1025 North Santiago Street Santa Ana, California</p> | | <p>Project No.: OC 829G2.700</p> |
| | | | <p>Date: 17 November 199</p> |

LEGEND:
 PB-1 • Proposed Probe Boring Location



| | | |
|------------------------------|---|--|
| Project No.: OC 829G2.745 | FIGURE 3 - Proposed Boring Locations Reed Thomas Co., Inc. 1025 North Santiago Street Santa Ana, California |  Advanced GeoEnvironmental, Inc. |
| Date: 17 November 199 | | |

TABLES

TABLE 1
ANALYTICAL RESULTS FROM UST REMOVAL
Reed Thomas Co., Inc.
1025 North Santiago Street, Santa Ana, California

| SAMPLE IDENTIFICATION | TPH-d mg/kg | Purgeable Aromatic Hydrocarbon with MTBE | | | | |
|--------------------------|----------------|--|---------|-------------------|---------|------|
| | | mg/kg | | | | |
| | | Benzene | Toluene | Ethyl- benzene | Xylenes | MTBE |
| T1-N13' | ND | ND | ND | ND | ND | ND |
| T1-S13' | ND | ND | ND | ND | ND | ND |
| T1-N7' | 4,363 | ND | ND | 0.049 | 0.044 | ND |
| T1-S7' | ND | ND | ND | ND | ND | ND |
| T1-E7' | 5,861 | ND | 0.013 | 0.907 | 1.069 | ND |
| T1-W7' | 6,927 | ND | 0.054 | 0.224 | 0.354 | ND |

ND - Not detected at or below the detection limit. See laboratory report for detection limits

MAYOR
Miguel A. Pulido
MAYOR PRO TEM
Thomas E. Lutz
COUNCILMEMBERS
Lisa Bist
Alberta D. Christy
Brett Franklin
Patricia A. McGuigan
Ted R. Moreno



CITY OF SANTA ANA
FIRE DEPARTMENT
1439 SO. BROADWAY
SANTA ANA, CALIFORNIA 92707

CITY MANAGER
David N. Ream
CITY ATTORNEY
Joseph W. Fletcher
CLERK OF THE COUNCIL
Janice C. Guy

August 2, 1999

Mr. Harvey Biegle
Reed Thomas Company
1025 N. Santiago
Santa Ana, CA 92701

RE: RESPONSE TO "SOIL SAMPLING FOLLOWING THE REMOVAL OF AN
UNDERGROUND STORAGE TANK" REPORT DATED JULY 19, 1999

Dear Mr. Beigle:

I have read the "Soil Sampling Following the Removal of an Underground Storage Tank" report that was prepared by Advanced GeoEnvironmental, Inc. The information in the report indicates an unauthorized release of petroleum hydrocarbons has occurred from your former underground storage tank. Based on the report further investigation is required to delineate the lateral and vertical extent of the petroleum hydrocarbon contamination. Please submit a Phase II work plan to the Santa Ana Fire Department by September 30, 1999.

Please have your environmental consultant send a copy of the above mentioned report, as well as all future reports, to the Regional Water Quality Control Board (Attn: Ken Williams) at 3737 Main Street, Suite 500, Riverside, CA 92501-3339.

If you have any questions, please call me at (714) 647-5761.

Sincerely,

JAY BENTO, UNDERGROUND STORAGE TANK INSPECTOR
FIRE PREVENTION BUREAU

for MARC MARTIN, FIRE CHIEF

JB:uu

1025 N. Santiago

c. Ken Williams, Regional Water Quality Control Board
Diane Becker, Advanced GeoEnvironmental, Inc.
Jeff Southern, California Hazardous Services, Inc.

UNDERGROUND STORAGE TANK UNAUTHORIZED RELEASE (LEAK) / CONTAMINATION SITE REPORT

| | | | | | |
|---|--|--|--|---|--|
| EMERGENCY <input type="checkbox"/> YES <input checked="" type="checkbox"/> NO | | HAS STATE OFFICE OF EMERGENCY SERVICES REPORT BEEN FILED? <input type="checkbox"/> YES <input checked="" type="checkbox"/> NO | | FOR LOCAL AGENCY USE ONLY I HEREBY CERTIFY THAT I HAVE DISTRIBUTED THIS INFORMATION ACCORDING TO THE DISTRIBUTION SHOWN ON THE INSTRUCTION SHEET ON THE BACK PAGE OF THIS FORM. | |
| REPORT DATE 08/02/99 | | CASE # | | SIGNATURE Jay Bento | |
| NAME OF INDIVIDUAL FILING REPORT Jay Bento | | PHONE (714) 647-5761 | | SIGNATURE Jay Bento | |
| REPRESENTING <input checked="" type="checkbox"/> LOCAL AGENCY <input type="checkbox"/> OWNER/OPERATOR <input type="checkbox"/> REGIONAL BOARD <input type="checkbox"/> OTHER | | COMPANY OR AGENCY NAME Santa Ana Fire Department | | | |
| ADDRESS 1439 S BEDFORDWAY SA CA 92707 | | | | | |
| NAME REED THOMAS CO. | | CONTACT PERSON HARVEY BEIGLE | | PHONE (714) 558-7691 | |
| ADDRESS 1025 N. SANTIAGO CITY Santa Ana STATE CA ZIP 92701 | | | | | |
| FACILITY NAME (IF APPLICABLE) REED THOMAS CO. | | OPERATOR HARVEY BEIGLE | | PHONE (714) 558-7691 | |
| ADDRESS 1025 N. SANTIAGO CITY Santa Ana COUNTY OR ZIP 92701 | | | | | |
| CROSS STREET WASHINGTON | | | | | |
| LOCAL AGENCY SANTA ANA FIRE DEPT. | | AGENCY NAME SA Region - RWQCB | | CONTACT PERSON Jay Bento | |
| REGIONAL BOARD SA Region - RWQCB | | CONTACT PERSON Ken Williams | | PHONE (909) 782-4496 | |
| SUBSTANCES INVOLVED (1) Diesel NAME QUANTITY LOST (GALLONS) <input checked="" type="checkbox"/> UNKNOWN | | | | | |
| (2) <input type="checkbox"/> UNKNOWN | | | | | |
| DATE DISCOVERED 06/30/99 | | HOW DISCOVERED <input type="checkbox"/> INVENTORY CONTROL <input type="checkbox"/> SUBSURFACE MONITORING <input type="checkbox"/> NUISANCE CONDITIONS <input type="checkbox"/> TANK TEST <input checked="" type="checkbox"/> TANK REMOVAL <input type="checkbox"/> OTHER | | | |
| DATE DISCHARGE BEGAN <input checked="" type="checkbox"/> UNKNOWN | | METHOD USED TO STOP DISCHARGE (CHECK ALL THAT APPLY) <input type="checkbox"/> REMOVE CONTENTS <input checked="" type="checkbox"/> CLOSE TANK & REMOVE <input type="checkbox"/> REPAIR PIPING <input type="checkbox"/> REPAIR TANK <input type="checkbox"/> CLOSE TANK & FILL IN PLACE <input type="checkbox"/> CHANGE PROCEDURE <input type="checkbox"/> REPLACE TANK <input type="checkbox"/> OTHER | | | |
| HAS DISCHARGE BEEN STOPPED? <input checked="" type="checkbox"/> YES <input type="checkbox"/> NO IF YES, DATE 06/30/99 | | | | | |
| SOURCE OF DISCHARGE <input type="checkbox"/> TANK LEAK <input checked="" type="checkbox"/> UNKNOWN <input type="checkbox"/> PIPING LEAK <input type="checkbox"/> OTHER | | CAUSE(S) <input type="checkbox"/> OVERFILL <input type="checkbox"/> RUPTURE/FAILURE <input type="checkbox"/> SPILL <input type="checkbox"/> CORROSION <input checked="" type="checkbox"/> UNKNOWN <input type="checkbox"/> OTHER | | | |
| CASE TYPE CHECK ONE ONLY <input checked="" type="checkbox"/> UNDETERMINED <input type="checkbox"/> SOIL ONLY <input type="checkbox"/> GROUNDWATER <input type="checkbox"/> DRINKING WATER - (CHECK ONLY IF WATER WELLS HAVE ACTUALLY BEEN AFFECTED) | | | | | |
| CURRENT STATUS CHECK ONE ONLY <input type="checkbox"/> NO ACTION TAKEN <input type="checkbox"/> PRELIMINARY SITE ASSESSMENT WORKPLAN SUBMITTED <input type="checkbox"/> POLLUTION CHARACTERIZATION <input checked="" type="checkbox"/> LEAK BEING CONFIRMED <input type="checkbox"/> PRELIMINARY SITE ASSESSMENT UNDERWAY <input type="checkbox"/> POST CLEANUP MONITORING IN PROGRESS <input type="checkbox"/> REMEDIATION PLAN <input type="checkbox"/> CASE CLOSED (CLEANUP COMPLETED OR UNNECESSARY) <input type="checkbox"/> CLEANUP UNDERWAY | | | | | |
| REMEDIAL ACTION CHECK APPROPRIATE ACTION(S) (SEE BACK FOR DETAILS) <input checked="" type="checkbox"/> EXCAVATE & DISPOSE (ED) <input type="checkbox"/> REMOVE FREE PRODUCT (FP) <input type="checkbox"/> ENHANCED BIO DEGRADATION (IT) <input type="checkbox"/> CAP SITE (CD) <input type="checkbox"/> EXCAVATE & TREAT (ET) <input type="checkbox"/> PUMP & TREAT GROUNDWATER (GT) <input type="checkbox"/> REPLACE SUPPLY (RS) <input type="checkbox"/> CONTAINMENT BARRIER (CB) <input type="checkbox"/> NO ACTION REQUIRED (NA) <input type="checkbox"/> TREATMENT AT HOOKUP (HU) <input type="checkbox"/> VENT SOIL (VS) <input type="checkbox"/> VACUUM EXTRACT (VE) <input type="checkbox"/> OTHER (OT) | | | | | |
| COMMENTS Depth of Groundwater Approx 40 Below Surface Grade. TPH-D Range from 2959 mg/kg to 6927 mg/kg | | | | | |

Site Summary

Go

TROPICAL ICE CREAM (T0605902340) -
([SHOW ON MAP](#))
1236 5TH ST
SANTA ANA , CA 92703
ORANGE COUNTY
CASE STATUS: CLOSED
[VIEW PUBLIC ELECTRONIC DATA REPORT](#)
[MOVE THIS SITE ON THE MAP](#)

LEAD AGENCY
SANTA ANA, CITY OF - JB
NON-LEAD AGENCY
SANTA ANA RWQCB (REGION 8) - RS -
CASE # 083003605T
CUF REIMBURSEMENT AMOUNT: \$0
RB RECORD FILE #:

CASE INFORMATION

[LAST REGULATORY REVIEW](#)
NOT SPECIFIED
[OVERSIGHT FUNDING](#)
LOCAL AGENCY FUNDS

[REGULATORY OVERSIGHT PROGRAM](#)
LUST - LEAKING UNDERGROUND
STORAGE TANK PROGRAM
[CLEANUP FUNDING](#)
RESPONSIBLE PARTY FUNDS

RISK MANAGEMENT

[CASE TYPE](#)
SOIL IMPACTED

[MTBE THREAT CLASS](#)
NOT SPECIFIED

RELEASE INFORMATION

[SUBSTANCE RELEASED](#)
GASOLINE - AUTOMOTIVE

[QUANTITY](#)

[LEAK REPORTED DATE](#)
12/8/1999

CLEANUP STATUS (MOST RECENT)

| CLEANUP STATUS | BEGIN DATE |
|--------------------------------|----------------------------|
| CASE CLOSED | 4/12/2000 |

ENFORCEMENTS (MOST RECENT)

| ENFORCEMENT/REGULATORY ACTION | ISSUE DATE |
|---|----------------------------|
| CLOSURE/NO FURTHER ACTION LETTER | 4/12/2000 |

REMEDIAL ACTION

| REMEDIAL ACTION | START DATE | END DATE | PHASE |
|---------------------------------|----------------------------|--------------------------|-----------------------|
| NO REMEDIAL HISTORY FOUND | | | |

CONTACTS (ONLY PRIMARY LISTED)

| CONTACT TYPE | CONTACT | ORGANIZATION NAME | CITY |
|-----------------------------------|------------------------------------|-----------------------------------|----------------------|
| PRIMARY RESPONSIBLE PARTY | TROPICAL ICE CREAM | TROPICAL ICE CREAM2302 | r8 UNKNOWN |
| LOCAL AGENCY - PRIMARY CASEWORKER | JAY BENTO - (JB) | SANTA ANA, CITY OF | SANTA ANA |
| REGIONAL BOARD | ROSE SCOTT - (RS) | SANTA ANA RWQCB (REGION 8) | RIVERSIDE |

Logged in as OLSONN

[DELETE THIS CASE](#)

CALIFORNIA REGIONAL WATER QUALITY CONTROL BOARD**SANTA ANA REGION**

3737 MAIN STREET, SUITE 500

RIVERSIDE, CA 92501-3339

PHONE: (909) 782-4130

FAX: (909) 781-6288



January 13, 1997

Lester Haug
ECCO Equipment
1417 N. Susan Street
Santa Ana, CA 92703

SUBJECT: **CLOSURE OF UNDERGROUND STORAGE TANK (UST) CASE**
ECCO EQUIPMENT COMPANY
1417 N. SUSAN STREET, SANTA ANA, CA
CASE NO. 083001928T

Dear Mr. Haug:

This letter confirms the completion of the site investigation, remedial action and groundwater monitoring which were required to mitigate the release(s) from the underground storage tanks formerly located at the above described location. Enclosed is the Case Closure Summary for the referenced site for your records.

Three USTs were excavated and removed. Moderate to high concentrations of petroleum hydrocarbons were detected below the two diesel USTs. Additional soil was removed from the excavation. Three groundwater monitoring wells were installed and sampled. BTEX and TPH were not detected in the soil samples collected. Only very low concentrations of 1,1,1 trichloroethane were detected in the groundwater samples collected.

Based on the available information, including the current land use, and with the provision that the information provided to this agency was accurate and representative of site conditions, no further action related to the underground storage tank release is required.

This notice is issued pursuant to a regulation contained in Title 23, California Code of Regulations, Division 3, Chapter 16, Section 2721 (e).

The monitoring wells located at the site are required to be properly abandoned in accordance with the California Well Standards. In addition, all necessary permits from the appropriate agencies are required to be obtained prior to decommissioning the monitoring wells. After the monitoring wells are properly abandoned, please submit all documentation to this agency.

Mr. Lester Haug

page 2

January 13, 1997

Please telephone Patricia Hannon at (909) 782-4498 if you have any questions regarding this matter.

Sincerely,

A handwritten signature in cursive script, appearing to read "Gerard J. Thibeault".

Gerard J. Thibeault
Executive Officer

Attachment: Case Closure Summary

cc: SWRCB, Cleanup Fund - Vicki Bouvia (w/ attachment)
Santa Ana Fire Dept. - Stephen Horner (w/ attachment)

CASE CLOSURE SUMMARY

Leaking Underground Fuel Tank Program

I. Agency Information

DATE: JAN 10 1997

| | | | |
|-----------------|--|-------|---------------------------------|
| AGENCY NAME | California Regional Water Quality Control Board - Santa Ana Region | STAFF | Patricia Hannon |
| ADDRESS | 3737 Main St. Suite 500 | TITLE | Associate Engineering Geologist |
| CITY/STATE/ ZIP | Riverside CA 92501-3339 | PHONE | (909) 782-4498, main # 782-4130 |

II. Case Information

| | | | | |
|--|---------------------------------|---------------------|--|--|
| SITE NAME | ECCO Equipment | | | |
| LOCATION | 1417 N. Susan Street, Santa Ana | | | |
| REGIONAL BOARD CASE # | 083001928T | LOCAL AGENCY CASE # | | |
| RESPONSIBLE PARTIES | ADDRESS | PHONE NUMBER | | |
| ECCO Equipment contact: Lester Haug | 1417 N. Susan Street, Santa Ana | (714) 554-4851 | | |

| TANK NO. | SIZE IN GALLONS | CONTENTS | CLOSED IN PLACE/ REMOVED | DATE |
|----------|-----------------|----------|--------------------------|----------|
| 1 | 6000 | gasoline | removed | 12/12/88 |
| 2 | 10,000 | diesel | removed | 12/12/88 |
| 3 | 6000 | diesel | removed | 12/12/88 |

III. Release and Site Characterization Information

| | | | | |
|--|-----------|-------------------------------|-------------------------------|-----------------------------|
| CAUSE AND TYPE OF RELEASE: | unknown | | | |
| SITE CHARACTERIZATION COMPLETE? | yes | DATE APPROVED BY AGENCY | 1/9/97 | |
| MONITORING WELLS INSTALLED? | yes | NUMBER | 3 | PROPER SCREEN INTERVAL? yes |
| DEEPEST GW DEPTH | 15 feet | SHALLOWEST GW DEPTH | 10 feet | |
| GROUNDWATER, MOST SENSITIVE CURRENT USE: | municipal | GW FLOW DIRECTION | north | |
| DRINKING WATER WELL(S) AFFECTED? | no | GROUNDWATER BASIN | Santa Ana Pressure | |
| IS SURFACE WATER AFFECTED? | no | NEAREST/AFFECTED SW NAME | Santa Ana River | |
| OFF-SITE BENEFICIAL USE IMPACTS (ADDRESSES/LOCATIONS): | none | | | |
| REPORT(S) ON FILE? | yes | WHERE IS/ARE REPORT(S) FILED? | R.W.Q.C.B. - Santa Ana Region | |

| TREATMENT AND DISPOSAL OF AFFECTED MATERIAL | | | |
|---|--------|---|------|
| MATERIAL | AMOUNT | ACTION (TREATMENT, DISPOSAL)/ DESTINATION | DATE |
| TANK/PIPING | | | |
| FREE PRODUCT | none | | |
| SOIL | | | |
| GROUNDWATER | | | |

Case Closure Summary

Site Name: ECCO Equipment, 1417 N. Susan Street, Santa Ana, CA

Date: JAN 10 1997
Case #: 083001928T

III. Release and Site Characterization Information (Continued)

| Maximum Document Contaminant Concentration - Before and After Cleanup | | | | |
|---|--------------|---------|---------------|---------------|
| CONTAMINANT | SOIL (mg/kg) | | WATER (µg/L) | |
| | INITIAL | CURRENT | INITIAL | CURRENT |
| BENZENE | ND | NA | ND | ND |
| TOLUENE | ND | NA | ND | ND |
| ETHYLBENZENE | ND | NA | ND | ND |
| XYLENE | 330 | NA | ND | ND |
| MTBE | NA | NA | NA | NA |
| TPH (8015) | 452 | 152 | ND | ND |
| TOT. LEAD(7420) | 5.4 | NA | NA | NA |
| TPH (418.1) | 45,500 | 161 | NA | NA |
| OTHER | NA | NA | 1,1,1-TCA=1.5 | 1,1,1-TCA=1.5 |

COMMENTS REGARDING INVESTIGATION AND REMEDIATION

Three USTs were excavated and removed. Moderate to high concentrations of petroleum hydrocarbons (diesel) were detected below the two diesel USTs. Additional soil was removed from the excavation. Three groundwater monitoring wells were installed and sampled. BTEX and TPH were not detected in the soil samples collected. Only very low concentrations of 1,1,1 trichloroethane were detected in the groundwater samples collected.

Base on the information received, closure is recommended.

IV. Closure

| | | | | | |
|--|----|-----------------------|-----|-----------------|--|
| DOES COMPLETED CORRECTIVE ACTION PROTECT <i>EXISTING</i> BENEFICIAL USES PER REGIONAL BOARD BASIN PLAN? | | | yes | | |
| DOES COMPLETED CORRECTIVE ACTION PROTECT <i>POTENTIAL</i> BENEFICIAL USES PER THE REGIONAL BOARD BASIN PLAN? | | | yes | | |
| MONITORING WELLS DECOMMISSIONED | no | NUMBER DECOMMISSIONED | | NUMBER RETAINED | |
| LIST ENFORCEMENT ACTIONS TAKEN | | none | | | |
| LIST ENFORCEMENT ACTIONS RESCINDED | | none | | | |

V. Regional Board Representative Data

| | | | |
|-----------|-------------------|-------|---------------------------------|
| NAME | Patricia Hannon | TITLE | Associate Engineering Geologist |
| SIGNATURE | Patricia A Hannon | DATE | 1/13/97 |



California Regional Water Quality Control Board

Santa Ana Region



Alan C. Lloyd, Ph.D.
Agency Secretary

3737 Main Street, Suite 500, Riverside, California 92501-3348
Phone (951) 782-4130 • FAX (951) 781-6288 • TDD (951) 782-3221
www.waterboards.ca.gov/santaana

Arnold Schwarzenegger
Governor

February 7, 2006

Ms. Marla D. Guensler, Territory Manager
Exxon/Mobil Refining & Supply Company
3700 W. 190th Street, TPT #2-7
Torrance, CA 90509

SUBJECT: No Further Action
Former Exxon Station 7-3117
1501 East Edinger Avenue, Santa Ana
Regional Board Case #083002041T

Dear Ms. Guensler:

This letter confirms the completion of site investigation and remedial action for the underground storage tanks at the above described location. The City of Santa Ana Fire Department (SAFD) had closed this case on August 1, 1995. However, this case was never closed on our leaking underground storage tank database.

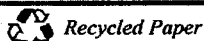
The SAFD closed the case based on the results of a soil vapor extraction system that was operated at the site from June 1994 to March 1995, and the subsequent confirmation soil sampling. A groundwater investigation was not conducted even though groundwater was encountered at an approximate depth of 30 feet bgs.

In 1995, Unocal installed two groundwater monitoring wells (MW-20 and MW-21) adjacent to the former Exxon station as part of their ongoing groundwater investigations at their 1502 Edinger Ave. facility. MTBE was initially detected in MW-21 at a concentration of 690 ug/l. Since the groundwater gradient fluctuated between the northeast to the southeast, it was not possible to distinguish whether the MTBE was from releases from the former Exxon or the Unocal site. However, since 2002, the concentration of MTBE detected in MW-29 (replacement well for MW-21) has been low to non-detect. Therefore, it appears that past discharges at the site have not significantly impacted the groundwater in the vicinity of Edinger Avenue and we are not requiring Exxon Mobil to conduct a groundwater investigation at their former site.

Based on the available information, including the current land use, and with the provision that the information provided to this agency was accurate and representative of site conditions, no further action related to the underground storage tank release is required.

This notice is issued pursuant to a regulation contained in Title 23, California Code of Regulations, Division 3, Chapter 16, Section 2721(e).

California Environmental Protection Agency



Ms. Marla D. Guensler
Exxon/Mobil Refining & Supply Company

- 2 -

February 7, 2006

Please telephone Carl Bernhardt of our Pollutant Investigation Section at 951-782-4495 if you have any questions regarding this matter.

Sincerely,



Gerard J. Thibeault
Executive Officer

Cc: Mr. Hussein Berri, Property Owner
Mr. James A. Leist, ERI
Mr. Jay Bento, SAFD


CAB/eo 1501 edinger.doc

California Environmental Protection Agency



Recycled Paper

MAYOR
Miguel A. Pulido
MAYOR PRO TEM
Robert L. Richardson
COUNCILMEMBERS
Tony Espinoza
Thomas E. Lutz
Patricia A. McGowan
Lisa Mills
Ted R. Moreno



ALL-AMERICAN CITY 1982-83
CITY MANAGER
David N. Rearr
CITY ATTORNEY
Edward J. Cooper
CLERK OF THE COUNCIL
Janice C. Guy

August 1, 1995

Exxon Company, USA
Attention: Mr. Robert German
P.O. Box 19649
Irvine, CA 92713-9649

Dear Mr. German:

Subject: Underground Storage Tank Closure - 1501 East Edinger Avenue

I have reviewed the files regarding the property at 1501 East Edinger Avenue, and concluded there is no further soil remediation required by the Santa Ana Fire Department at this time.

If you have any questions or require assistance, please feel free to call me at (714) 647-5758, Monday through Friday, from 8:00 a.m. to 5:00 p.m.

Sincerely,

STEPHEN HORNER, UST INSPECTOR
FIRE PREVENTION BUREAU

for MARC MARTIN, FIRE CHIEF

SH:sc

cc: Ken Williams
Regional Water Board

Environmental Resolutions, Inc.

INFORMATION REQUEST



2020 1st Street, Suite 400
Santa Ana, CA 92705

Telephone - (714) 835-6886
Fax - (714) 667-7147

| | | |
|---------------------------------------|--|-------------------------------|
| TO: | AGENCY: | FAX NUMBER: |
| Ms. Julie Johnson File Coordinator | California Environmental Protection Agency Department of Toxic Substances Control, Region 4 5796 Corporate Avenue Cypress, California 90630 | 714-484-5302 |
| | | PHONE NUMBER: 714-484-5337 |

| | | | |
|----------|---------------------|--------------|-----------------|
| FROM: | Janet Tentler | NO OF PAGES: | 3 |
| SUBJECT: | Information Request | DATE: | October 4, 2011 |


URS Corporation hereby requests any information regarding environmental permits, surveillance, complaints, or violations maintained in your files for the following site(s). We are also interested in obtaining any information about soil or groundwater assessments or remediation, or the use, storage, disposal, or release of hazardous or regulated substances or wastes for the site(s).

SEE ATTACHED LIST

This information will be used for a Phase I-Environmental Site Assessment. Please feel free to contact me at (714) 433-7687, if you have any questions.

Sincerely,

URS CORPORATION


Janet Tentler
Senior Environmental Scientist

This message is intended only for the use of the individual or entity to which it is addressed, and may contain information that is privileged, confidential and exempt from disclosure under applicable law. If the reader of the message is not the intended recipient, or the employee or agent responsible for delivering the message, you are hereby notified that any dissemination, distribution or copying of the communication is strictly prohibited. If you have received this communication in error, please notify us immediately by telephone and return the original message to us at the above address via the U.S. Postal Service.

| Site Name | Site Address | Current Status |
|---|---|---|
| ECCO Equipment | 1417 North Susan Street, Garden Grove | Leaking UST |
| ECCO Equipment | 1501 North Susan Street, Garden Grove | Leaking UST |
| Nicholas Property | 2237 West Fifth Street, Santa Ana | Leaking UST |
| Reed Thomas | 1025 North Santiago Avenue, Santa Ana | Leaking UST |
| Tropical Ice Cream | 1236 West Fifth Street, Santa Ana | Leaking UST |
| Orange County Morgue/Coroner | 1071 Santa Ana Boulevard, Santa Ana | Leaking UST |
| GSA Transportation Service Center | 1102 East Fruit Street, Santa Ana | Leaking UST |
| Fruit Street Fueling Station | 1102 East Fruit Street, Santa Ana | Leaking UST |
| Santa Ana Diesel | 620 North Poinsettia Street, Santa Ana | Leaking UST |
| Southern Pacific Transportation Company | 620 North Poinsettia Street, Santa Ana | Leaking UST |
| Anderson Asphalt Paving Co. | 1501 North Susan Street, Garden Grove | Active UST site. |
| Marco Rentals | 1501 North Susan Street, Garden Grove | Active AST site. |
| Otsuka Elementary School | 802 North Fairview Street, Santa Ana | Previous agricultural land. |
| SA Recycling | 2002 & 2006 West Fifth Street, Santa Ana | California Recycling Facility. |
| A & M Metals | 2323 West Fifth Street, Santa Ana | Two historical USTs. |
| Crystal Recycling | 2223 West Fifth Street, Santa Ana | California Recycling Facility. |
| Santa Ana Auto Repair | 2237 West Fifth Street, Santa Ana | Active UST site. |
| Andrade Auto Repairs | 2237 West Fifth Street, Santa Ana | Active UST site. |
| A & M Metals | 2301 West Fifth Street, Santa Ana | Small quantity generator of hazardous waste. USTs. California Recycling Facility. |
| GSA Transportation Service Center | 1102 East Fruit Street, Santa Ana | Active UST site. |
| All Variety Metals | 1016 North Santiago Avenue, Santa Ana | Small quantity generator of hazardous waste. California Recycling Facility. |

1/07/2

| Site Name | Site Address | Current Status |
|---|---|---|
| Morrison Co. | 919 North Poinsettia Street, Santa Ana | Active UST site. |
| American Concrete Cutting, Inc. | 620 North Poinsettia Street, Santa Ana | Active UST site. |
| Robert Holiday Lines | 630 North Poinsettia Street, Santa Ana | Small quantity generator of hazardous waste. Active UST site. LUST site. |
| Tune-Up Masters | 1247 West Santa Ana Boulevard, Santa Ana | Small quantity generator of hazardous waste. Active UST site. |
| Santa Ana Police Dept. | 24 Civic Center Plaza, Santa Ana | Small quantity generator of hazardous waste. Active UST site. |
| General Services | 34 Civic Center Plaza, Santa Ana | One historical UST. Small quantity generator of hazardous waste. |
| Santa Ana Federal Building | 34 Civic Center Plaza, Santa Ana | Active UST site. |
| Civic Center Parking Structure | 20 Civic Center Plaza, Santa Ana | Small quantity generator of hazardous waste. Active UST site. |
| County of Orange Facility Operations | 10 Civic Center Plaza, Santa Ana | Small quantity generator of hazardous waste. Active UST site. |
| Orange County Morgue/Coroner | 1071 Santa Ana Boulevard, Santa Ana | Small quantity generator of hazardous waste. Active UST site. |
| Robertson Ready Mix | 310 North Townsend, Santa Ana | Active UST site. |

Message Confirmation Report

OCT-04-2011 05:34 PM TUE

Xerox WorkCentre 4118 Series

Machine ID : URSCORP
Serial Number : YHT648588.....
Fax Number : 7146677147

Name/Number : 17144845302
Page : 3
Start Time : OCT-04-2011 05:33PM TUE
Elapsed Time : 00' 28"
Mode : STD ECM
Results : O.K

INFORMATION REQUEST

URS

2020 1st Street, Suite 400
Santa Ana, CA 92705

Telephone - (714) 835-6886
Fax - (714) 667-7147

TO: AGENCY: FAX NUMBER:
Ms. Julie Johnson California Environmental Protection Agency 714-484-5302
File Coordinator Department of Toxic Substances Control, Region 4 PHONE NUMBER:
5796 Corporate Avenue 714-484-5337
Cypress, California 90630

FROM: Janet Tentler NO OF PAGES: 3
SUBJECT: Information Request DATE: October 4, 2011

URS Corporation hereby requests any information regarding environmental permits, surveillance, complaints, or violations maintained in your files for the following site(s). We are also interested in obtaining any information about soil or groundwater assessments or remediation, or the use, storage, disposal, or release of hazardous or regulated substances or wastes for the site(s).

SEE ATTACHED LIST

This information will be used for a Phase I-Environmental Site Assessment. Please feel free to contact me at (714) 433-7687, if you have any questions.

Sincerely,

URS CORPORATION

Janet Tentler
Janet Tentler
Senior Environmental Scientist

This message is intended only for the use of the individual or entity to which it is addressed, and may contain information that is privileged, confidential and exempt from disclosure under applicable law. If the reader of the message is not the intended recipient, or the employee or agent responsible for delivering the message, you are hereby notified that any dissemination, distribution or copying of the communication is strictly prohibited. If you have received this communication in error, please notify us immediately by telephone and return the original message to us at the above address via the U.S. Postal Service.



Matthew Rodriguez
Acting Secretary for
Environmental Protection



Department of Toxic Substances Control

Deborah O. Raphael, Director
5796 Corporate Avenue
Cypress, California 90630



Edmund G. Brown Jr.
Governor

October 12, 2011

Janet Tentler
URS CORPORATION
2020 1st Street, #400
Santa Ana, CA 92705

SEE ATTACHED SHEETS
PR#41004111

Dear Ms. Tentler:

The Department of Toxic Substances Control has received your letter to review records under the Public Records Act.

After a thorough review of our files we have found no such records exist at this office pertaining to the facility referenced above.

If you have any questions, or would like further information regarding your request, please contact our Regional Records Coordinator at (714) 484-5337.

We would like to inform you about Envirostor, a database that provides information and documents on over 5,000 DTSC cleanup sites. EnviroStor can be accessed at:
<http://www.envirostor.dtsc.ca.gov/public>. Also, a computer is available in the Central Files of each DTSC Regional Office for use by community members to view EnviroStor.

Sincerely,

Julie Johnson
Regional Records Coordinator

| Site Name | Site Address | Current Status |
|---|---|---|
| ECCO Equipment | 1417 North Susan Street, Garden Grove | Leaking UST |
| ECCO Equipment | 1501 North Susan Street, Garden Grove | Leaking UST |
| Nicholas Property | 2237 West Fifth Street, Santa Ana | Leaking UST |
| Reed Thomas | 1025 North Santiago Avenue, Santa Ana | Leaking UST |
| Tropical Ice Cream | 1236 West Fifth Street, Santa Ana | Leaking UST |
| Orange County Morgue/Coroner | 1071 Santa Ana Boulevard, Santa Ana | Leaking UST |
| GSA Transportation Service Center | 1102 East Fruit Street, Santa Ana | Leaking UST |
| Fruit Street Fueling Station | 1102 East Fruit Street, Santa Ana | Leaking UST |
| Santa Ana Diesel | 620 North Poinsettia Street, Santa Ana | Leaking UST |
| Southern Pacific Transportation Company | 620 North Poinsettia Street, Santa Ana | Leaking UST |
| Anderson Asphalt Paving Co. | 1501 North Susan Street, Garden Grove | Active UST site. |
| Marco Rentals | 1501 North Susan Street, Garden Grove | Active AST site. |
| Otsuka Elementary School | 802 North Fairview Street, Santa Ana | Previous agricultural land. |
| SA Recycling | 2002 & 2006 West Fifth Street, Santa Ana | California Recycling Facility. |
| A & M Metals | 2323 West Fifth Street, Santa Ana | Two historical USTs. |
| Crystal Recycling | 2223 West Fifth Street, Santa Ana | California Recycling Facility. |
| Santa Ana Auto Repair | 2237 West Fifth Street, Santa Ana | Active UST site. |
| Andrade Auto Repairs | 2237 West Fifth Street, Santa Ana | Active UST site. |
| A & M Metals | 2301 West Fifth Street, Santa Ana | Small quantity generator of hazardous waste. USTs. California Recycling Facility. |
| GSA Transportation Service Center | 1102 East Fruit Street, Santa Ana | Active UST site. |
| All Variety Metals | 1016 North Santiago Avenue, Santa Ana | Small quantity generator of hazardous waste. California Recycling Facility. |

11 of 2

| Site Name | Site Address | Current Status |
|---|---|---|
| Morrison Co. | 919 North Poinsettia Street, Santa Ana | Active UST site. |
| American Concrete Cutting, Inc. | 620 North Poinsettia Street, Santa Ana | Active UST site. |
| Robert Holiday Lines | 630 North Poinsettia Street, Santa Ana | Small quantity generator of hazardous waste. Active UST site. LUST site. |
| Tune-Up Masters | 1247 West Santa Ana Boulevard, Santa Ana | Small quantity generator of hazardous waste. Active UST site. |
| Santa Ana Police Dept. | 24 Civic Center Plaza, Santa Ana | Small quantity generator of hazardous waste. Active UST site. |
| General Services | 34 Civic Center Plaza, Santa Ana | One historical UST. Small quantity generator of hazardous waste. |
| Santa Ana Federal Building | 34 Civic Center Plaza, Santa Ana | Active UST site. |
| Civic Center Parking Structure | 20 Civic Center Plaza, Santa Ana | Small quantity generator of hazardous waste. Active UST site. |
| County of Orange Facility Operations | 10 Civic Center Plaza, Santa Ana | Small quantity generator of hazardous waste. Active UST site. |
| Orange County Morgue/Coroner | 1071 Santa Ana Boulevard, Santa Ana | Small quantity generator of hazardous waste. Active UST site. |
| Robertson Ready Mix | 310 North Townsend, Santa Ana | Active UST site. |

21862