



Converse Consultants

Geotechnical Engineering, Environmental & Groundwater Science, Inspection & Testing Services

Phase I Environmental Site Assessment Report

Agency 49 Parcels – Block 6E
615 and 621 East 5th Street and
508-510 North Porter Street
Santa Ana, California

CONVERSE Project No. 10-42-118-06

April 20, 2010

Prepared For:

City of Santa Ana
Housing and Neighborhood Development, M-26
20 Civic Center Plaza
P.O. Box 1988
Santa Ana, California 92702

Prepared By:

CONVERSE CONSULTANTS
185 East Paularino Avenue
Costa Mesa, California 92626





Converse Consultants

Geotechnical Engineering, Environmental & Groundwater Science, Inspection & Testing Services

April 20, 2010

Ms. Juanita Preciado-Hernandez
City of Santa Ana
Housing and Neighborhood Development, M-26
20 Civic Center Plaza
P.O. Box 1988
Santa Ana, California 92702

Subject: PHASE I ENVIRONMENTAL SITE ASSESSMENT REPORT
Agency 49 Parcels – Block 6E: 615 and 621 East 5th Street and
508-510 North Porter Street
Santa Ana, California
Converse Project No. 10-42-118-06

Ms. Preciado-Hernandez

Converse Consultants (Converse) is pleased to submit the attached report that summarizes the activities and the results of a Phase I Environmental Site Assessment (Phase I ESA) that was conducted at the referenced property (Property).

A summary of the assessment is presented in the Executive Summary, as well as in Sections 7.0, 8.0, and 9.0 of the report. Non-scope items are discussed in Section 11.0. One Historical Recognized Environmental Conditions was identified during this assessment.

We appreciate the opportunity to be of service. Should you have any questions or comments regarding this report, please contact Laura Tanaka at (714) 444-9660 or Norman Eke at (626) 930-1260.

CONVERSE CONSULTANTS

Lisa Waldez
Staff Environmental Scientist

Heidi L. Yavornicky
Senior Staff Environmental Scientist

Michael Van Fleet
Senior Geologist, PG No. 7869

Dist.: 2/Addressee; 1/Addressee via Electronic Mail (PDF Format)



Table of Contents

	<u>Page</u>
EXECUTIVE SUMMARY.....	IV
1.0 INTRODUCTION.....	1
1.1 Purpose and Scope of Services.....	1
1.2 Non-Scope Considerations.....	2
1.3 Significant Assumptions.....	2
1.4 Limitations and Exceptions.....	2
1.5 Special Terms and Conditions.....	2
1.6 Reliance.....	3
2.0 PROPERTY DESCRIPTION.....	4
2.1 Current Use of the Property.....	4
2.2 Location and Legal Description.....	4
2.3 Zoning Information.....	4
2.4 Property Characteristics.....	5
2.5 Description of Property Structures.....	5
3.0 USER/OWNER PROVIDED INFORMATION & RESPONSIBILITIES.....	6
3.1 Requested Documents and Information.....	6
3.2 User Provided Information.....	6
3.2.1 Environmental Cleanup Liens.....	7
3.2.2 Activity and Use Limitations.....	7
3.2.3 Specialized Knowledge or Experience.....	7
3.2.4 Reason for Significantly Lower Purchase Price.....	7
3.2.5 Commonly Known or Reasonably Ascertainable Information.....	7
3.2.6 Obviousness of Contamination.....	8
3.3 Continuing Obligations.....	8
4.0 RECORDS REVIEW.....	9
4.1 Physical Setting.....	9
4.1.1 Geology.....	9
4.1.2 Groundwater.....	9



4.1.3	Potable Water Supplier.....	9
4.2	Historical Review	9
4.2.1	Aerial Photograph and Map Review	9
4.2.2	Building Permit Review.....	11
4.2.3	City Directories	12
4.2.4	Data Failure	13
4.2.5	Summary of Historical Property Use.....	13
4.2.6	Summary of Past Uses of Adjoining Properties.....	13
4.2.7	Summary of Past Uses of the Surrounding Area.....	13
4.3	Results of Environmental Records Sources Review	14
4.3.1	Property Listings	14
4.3.2	Adjoining Properties	14
4.3.3	Other Off-site Locations of Concern	14
4.3.4	Orphan Listings	15
4.4	Additional Environmental Record Sources.....	15
4.4.1	California Environmental Protection Agency (Cal/EPA), Department of Toxic Substances Control (DTSC).....	15
4.4.2	Cal/EPA, Santa Ana Regional Water Quality Control Board (RWQCB)	15
4.4.3	California Department of Conservation, Division of Oil, Gas and Geothermal Resources (DOGGR).....	15
4.4.4	California Department of Forestry and Fire Protection (CDP), Office of State Fire Marshall (OSFM), Pipeline Safety Division	15
4.4.5	South Coast Air Quality Management District (SCAQMD)	15
4.4.6	Orange County of Health Care Agency (OCHCA).....	15
4.4.7	City of Santa Ana Fire Department (SAFD).....	16
5.0	PROPERTY RECONNAISSANCE	17
5.1	Methodology	17
5.2	Limiting Conditions.....	17
5.3	Interior Observations of Property.....	17
5.4	Exterior Observations of Property.....	18
5.5	Current Uses of Adjoining Properties.....	20
5.6	Current Uses of Surrounding Area.....	20
6.0	INTERVIEWS	21
6.1	Property Owner.....	21
6.2	Tenant/Occupant	21



6.3	State or Local Government Officials	21
7.0	FINDINGS	22
8.0	OPINION	23
9.0	CONCLUSIONS AND RECOMMENDATIONS.....	24
10.0	DEVIATIONS AND LIMITATIONS.....	25
11.0	ADDITIONAL NON-SCOPE SERVICES	26
12.0	SIGNATURE OF ENVIRONMENTAL PROFESSIONAL	27
13.0	LIST OF PREPARERS.....	28
14.0	REFERENCES.....	30

APPENDICES

- Appendix A – Application for Authorization to Use
- Appendix B – Property Plans
- Appendix C – Pertinent Property Photographs
- Appendix D – Sanborn Maps
- Appendix E – City Directory
- Appendix F – EDR-Radius Map Report

TABLES

- Table 1 – Aerial Photograph and Map Review
- Table 2 – City Directory Summary
- Table 3 – Interior Observations of Property
- Table 4 – Exterior Observations of Property
- Table 5 – Adjoining Property Use



Executive Summary

The following is an Executive Summary of the Phase I Environmental Site Assessment (Phase I ESA) that was conducted by Converse Consultants (Converse). Please refer to the appropriate sections of the report for a complete discussion of these issues. In the event of a conflict between this Executive Summary and the report, or an omission in the Executive Summary, the report shall prevail.

This report presents the results of the Converse Phase I ESA performed at 615 and 621 East 5th Street and 508-510 North Porter Street in the City of Santa Ana, Orange County, California, referred to as the Property in this report. Converse was retained by City of Santa Ana to conduct this Phase I ESA. Our study has been conducted in order to identify, to the extent practical within the scope of an ESA, Recognized Environmental Conditions (RECs) in connection with the Property.

Converse has compiled and reviewed information that was obtained from interviews, document research, and on-site and area reconnaissance to identify potential environmental conditions at the Property, in conformance with the ASTM Standard E: 1527-05 Environmental Site Assessment Standard Practice (ASTM Standard: E1527-05). This Phase I ESA was conducted during the period of March 16, 2010 to April 20, 2010.

The Property addresses are 615 and 621 East 5th Street and 508-510 North Porter Street. Additional and historic addresses encountered during this assessment include 617 and 619 East 5th Street. The Property is located at the northwest corner of East 5th Street and Porter Street, in the City of Santa Ana, Orange County, California. The Property is located approximately 0.58-miles southwest of Interstate 5 (Santa Ana Freeway) and 2.67-miles east of the Santa Ana River.

As early as 1895, the Property was depicted as one lot with a dwelling (609 East 5th Street) and four associated outbuildings, two of which (a wood shed and unlabeled shed) that straddled the Property and north adjacent property. By 1906, the Property was depicted with two dwellings (617 and 619 East 5th Street), two outbuildings, and a shed.

From as early as 1919 to 2002, the eastern lot of the Property was occupied by two duplexes (508 and 510 Porter Street and 619 and 621 East 5th Street) with a garage and the western lot of the Property was occupied by a dwelling (617 East 5th Street) and a garage (617½ East 5th Street).

The Property currently consists of two contiguous parcels occupied by two one-story duplexes (508-510 North Porter Street and 621 East 5th Street) and a two-story single-family dwelling which Converse was told had been converted into an illegal triplex (615-617 East 5th Street) and two garages. The interior of the Property dwellings were



observed with debris (paper, furniture, clothes, wood, drywall, food, and glass) and damage caused by transients.

This assessment has revealed no evidence of *recognized environmental conditions* in connection with the Property except for the following:

- The north adjacent property's historical use as a laundry and cleaners.

No further assessment regarding this adjacent property is warranted at this time due to the site not being listed on a regulatory database suggesting subsurface, off-site contamination. However, Converse recommends disposing of debris found at the Property according to local guidelines.



1.0 Introduction

1.1 Purpose and Scope of Services

This report presents the results of the Converse Consultants (Converse) Phase I Environmental Site Assessment (ESA) performed at 615 and 621 East 5th Street and 508-510 North Porter Street in the City of Santa Ana, Orange County, California, referred to as the Property in this report. Converse was retained by City of Santa Ana to conduct this Phase I ESA. Our study has been conducted in order to identify, to the extent practical, Recognized Environmental Conditions (RECs) in connection with the Property. The term Recognized Environmental Conditions is defined in Section 1.1.1 of the American Society of Testing and Materials (ASTM) Standard Practice as *the presence or likely presence of any hazardous substances or petroleum products on a property under Conditions that indicate an existing release, past release, or material threat of a release... into structures on the property or into the ground, ground water or surface water of the property.*

On January 11, 2002, Public Law 107-118 was signed. The Small Business Liability Relief and Brownfields Revitalization Act (SBLRBRA) directed the United States Environmental Protection Agency (EPA) to promulgate a rule defining due diligence for compliance with the Comprehensive Environmental Response, Compensation and Liability Act (CERCLA). This rule, which is generally referred to as All Appropriate Inquiry (AAI) was adopted on November 1, 2005. The AAI rule states that ASTM E1527-05 complies with the EPA requirements for AAI. In some cases the ASTM 1527-05 is more stringent than AAI.

This Phase I ESA was completed in accordance with our revised proposal dated March 19, 2010. Our work consisted of the following and was completed in general conformance with the scope and limitations of the ASTM Practice E1527-05 and complies with standards and practices set forth in 40 Code of Federal Regulations (CFR) Part 312 for AAI.

- Interviews with the Property owner representatives
- Property and vicinity reconnaissance
- Review of regulatory agency records
- Description of physical setting
- Historical review
- Interviews with public agency personnel
- Preparation of this report



1.2 Non-Scope Considerations

There are a number of non-scope issues which are sometimes assessed concurrently with a Phase I ESA. Unless specifically agreed in the contract proposal documents, these non-scope considerations are not included as part of the Phase I assessment. Examples of non-scope issues include:

- Asbestos-containing building material
- Lead-base Paint
- Wetlands
- Cultural & Historic Resources
- Industrial Hygiene
- Health & Safety
- Mold
- Diffuse Anthropogenic Pollution
- Radon
- Lead in Drinking Water
- Regulatory Compliance
- Ecological Resources
- Endangered Species
- Indoor Air Quality
- Biological Agents
- Non-liquid Polychlorinated Biphenyls

No Non-scope issues were addressed in this report.

1.3 Significant Assumptions

No significant assumptions were made during this assessment.

1.4 Limitations and Exceptions

The following limitations and exceptions were encountered during the course of this assessment:

- The structures at the Property did not have electricity and the interiors of the dwellings were visible using a flashlight. Converse did not have access to the interior of the garages at the Property.

1.5 Special Terms and Conditions

The Client has indicated that the following entities can rely on this report: The Related Companies of California, Griffin Realty Corporation, and City Ventures.



1.6 *Reliance*

This report is for the sole benefit and exclusive use of City of Santa Ana, The Related Companies of California, Griffith Realty Corporation, and City Ventures in accordance with the terms and conditions attached to our proposal under which these services have been provided. Its preparation has been in accordance with generally accepted environmental practices. No other warranty, either express or implied, is made. The Scope of Services associated with the report was designed solely in accordance with the objectives, schedule, budget, and risk-management preferences of City of Santa Ana.

This report should not be regarded as a guarantee that no further contamination, beyond that which could be detected within the scope of this assessment, is present at the Property. Converse makes no warranties or guarantees as to the accuracy or completeness of information provided or compiled by others. It is possible that information exists beyond the scope of this assessment. It is not possible to absolutely confirm that no hazardous materials and/or substances exist at the Property. If none are identified as part of a limited scope of work, such a conclusion should not be construed as a guaranteed absence of such materials, but merely the results of the evaluation of the property at the time of the assessment. Also, events may occur after the Property visit, which may result in contamination of the Property. Additional information, which was not found or available to Converse at the time of report preparation, may result in a modification of the conclusions and recommendations presented.

Any reliance on this report by Third Parties shall be at the Third Party's sole risk. Should City of Santa Ana wish to identify any additional relying parties not previously identified, a completed *Application of Authorization to Use* (see Appendix A of this report) must be submitted to Converse Consultants.



2.0 Property Description

2.1 *Current Use of the Property*

The Property is owned by the City of Santa Ana and consists of two chain-linked fenced contiguous parcels which were occupied by two vacant duplexes, two garages, and one vacant single-family dwelling which had been converted into a triplex.

A Property location map and a field generated Property plan are provided in Appendix B. Pertinent Property photographs are provided in Appendix C.

2.2 *Location and Legal Description*

The Property addresses are 615 and 621 East 5th Street and 508-510 North Porter Street. Additional and historic addresses encountered during this assessment include 617 and 619 East 5th Street. The Property is located at the northwest corner of East 5th Street and Porter Street, in the City of Santa Ana, Orange County, California. The Property is located approximately 0.58-miles southwest of Interstate 5 (Santa Ana Freeway) and 2.67-miles east of the Santa Ana River.

The Orange County Assessor's Parcel Numbers (APNs) for the Property are 398-333-06 and 05. The legal descriptions of the Property are described as the following:

398-333-06 (615-617 East 5th Street)
FRUITS ADD BLK 7 LOT 4

398-333-05 (508-510 North Porter Street and 619-621 North Porter Street)
FRUITS ADD BLK 7 LOT 5

2.3 *Zoning Information*

According to the City of Santa Ana, Property Information online search, the zoning for the Property is C2, which is defined as general commercial.



2.4 Property Characteristics

The Property consists of two chain-linked fenced contiguous residential parcels. The Property is generally level and partially concrete paved. The Property was occupied by three vacant residential structures and two garages.

The Property fronts onto East 5th Street on the south and Porter Street on the east. Properties in the general area are used for commercial, light industrial, and residential purposes.

2.5 Description of Property Structures

The Property is occupied by two one-story duplex (508-510 North Porter Street and 621 East 5th Street) and a garage on the eastern portion of the Property. According to the City of Santa Ana online Property information, 508-510 North Porter Street was built in 1915. The western portion of the Property was a single-family dwelling which had been converted into a triplex (617 East 5th Street) which was built in 1904 and a garage. All the structures on the Property appeared to be wood-framed with wood and shingle roofing exterior; ceramic tile was also observed on the exterior of 615-617 East 5th Street. The interior building materials observed at the Property residences included carpet, drywall, plaster, and texture coat.

The following services were present at the Property vicinity at the time of the assessment.

- Electricity: Southern California Edison
- Gas: Southern California Gas Company
- Potable Water: City of Santa Ana, Public Works, Water Resources
- Sanitary Sewer: City of Santa Ana, Public Works, Water Resources
- Heating, Ventilation, Air Conditioning (HVAC): Not applicable
- Solid Waste: Waste Management Inc.



3.0 User/Owner Provided Information & Responsibilities

3.1 Requested Documents and Information

The ASTM E1527 specifies that the Property owner, key site manager and the User provide any helpful documents that may be available. In order to facilitate, and document, the collection of this information, Converse prepared a form titled Owner Interview and Helpful Information. Converse requested that the User/Property owner, the City of Santa Ana, complete the form.

The following documents and information were requested from the City of Santa Ana. However, the City of Santa Ana had no information on the following:

- Environmental site assessment or environmental compliance audit reports
- Environmental permits or hazardous waste generator notices/reports
- Registrations for aboveground and underground storage tanks
- Septic systems, oil wells, or water wells
- Registrations for underground injection systems
- Material Safety Data Sheets; Community Right to Know Plans; or Safety, Preparedness and Prevention Plans; Spill Protection Countermeasures and Control Plans
- Reports regarding hydrologic conditions on the Property or surrounding area
- Notices or other correspondence from any government agency relating to past or current violations of environmental laws with respect to the Property or relating to environmental liens encumbering the Property.
- Hazardous waste generator notices or reports
- Geotechnical studies
- Risk assessments
- Recorded Activity Use Limitations (AULs)
- Proceedings regarding hazardous substances and petroleum products including any pending, threatened or past: litigation; administrative proceedings; or notices from any governmental entity regarding possible violations of environmental laws or other possible liability related to hazardous substances or petroleum products.

3.2 User Provided Information

Section 6 of ASTM E1527-05 outlines specific User's responsibilities. This information will help identify the possibility of RECs in connection with the Property. The ASTM Standard provides a questionnaire to help the User to comply with the statutory requirements to perform tasks which would help identify RECs. Converse included the questionnaire as Attachment A to our proposal. In



general, any Users should make Converse aware of information they have regarding the following:

- Environmental Cleanup Liens filed or recorded against the Property
- Activity and land use limitations that are in place on the Property or have been filed or recorded in a registry.
- Specialized knowledge or experience of the person seeking to qualify for the Legal Liability Protections (LLP)
- Relationship of the purchase price to fair market value of the Property if it were not contaminated
- Commonly known or reasonably ascertainable information about the Property
- The degree or obviousness of the presence or likely presence of contamination at the Property, and the ability to detect this contamination by appropriate investigation.

The following information was requested from the User, City of Santa Ana:

3.2.1 Environmental Cleanup Liens

The User had no information regarding environmental cleanup liens or title records.

3.2.2 Activity and Use Limitations

The User did not have any information indicating they were aware of any AULs.

3.2.3 Specialized Knowledge or Experience

The User did not have any information indicating they had specialized knowledge or experience related to the Property or nearby property.

3.2.4 Reason for Significantly Lower Purchase Price

Converse has no information regarding the purchase price of the Property or comparable properties. The User has not indicated to Converse that there is any conclusion that there was a lower purchase price because of known or suspected contamination at the Property.

3.2.5 Commonly Known or Reasonably Ascertainable Information

The User did not have any information about; past uses; specific chemicals at the Property; past spills; environmental cleanup or other reasonably ascertainable information regarding the Property.



3.2.6 Obviousness of Contamination

The User did not have any information based on their knowledge or experience that would be obvious indicators of contamination on the Property.

Unless specifically stated otherwise in the Scope of Services, the purpose of this Phase I ESA was to qualify for the landowner liability protections to CERCLA Liability as described in ASTM E1527-05.

Business risk unrelated to the CERCLA innocent landowners defense are only assessed as specifically agreed in the Scope of Services and discussed in Section 11.0, Additional Non-Scope Services, of this report.

3.3 Continuing Obligations

In order to assert a LLP, the User must satisfy a number of statutory requirements that are generally referred to as Continuing Obligations, which are outside the Scope of Services of the Phase I ESA. Examples of Continuing Obligations include providing legally required notices stopping continuing releases and complying with land use restrictions. Failure to comply with these and other statutory post-acquisition requirements will jeopardize liability protection.

It is the responsibility of the User to comply with the Continuing Obligations requirements of ASTM E1527-05 and AAI.



4.0 Records Review

4.1 Physical Setting

4.1.1 Geology

The Property is located approximately 125 feet above mean sea level with surface topography sloping towards the southwest (United States Geological Survey [USGS] Topographic Map, Orange, California, 1964 photorevised 1972). The Property is underlain by unconsolidated and semi-consolidated alluvium, lake, playa, and terrace deposits (Division of Mines and Geology, Geologic Map of California, 1991).

4.1.2 Groundwater

The depth to groundwater in the Property vicinity is approximately 70 feet below ground surface. The direction of regional groundwater flow was towards the southwest (Orange County Water District (OCWD) Groundwater Elevation Contours for the Principal Aquifer, Central OCWD, June 2008).

4.1.3 Potable Water Supplier

Potable water is supplied by City of Santa Ana, Public Works, Water Resources. The City obtains their water from groundwater that is pumped to the surface by 20 city-owned wells and purchased from the Metropolitan Water District of Southern California (MWD).

4.2 Historical Review

4.2.1 Aerial Photograph and Map Review

Available historical aerial photographs (Environmental Data Resources (EDR), Inc.), Sanborn maps and USGS topographic maps, as described in Table 1, were reviewed. Copies of Sanborn Maps have been provided in Appendix D. No coverage of the Property was provided in the Sanborn maps dated 1888 and 1891.

Table 1 – Aerial Photograph and Map Review

Date	Reference	Observations
1898	USGS Map	The Property was depicted as one lot with a dwelling (609 East 5 th Street) and outbuilding, a shed at the northeast corner, and two structures (a wood shed
1895	Sanborn	



Table 1 – Aerial Photograph and Map Review

Date	Reference	Observations
	Map	<p>and unlabeled shed) that straddle the Property and north adjacent property.</p> <p>The north adjacent property was occupied by residential dwellings and outbuildings. The south adjacent property was East 5th Street, followed by a residential property and land with no mapped use. The east adjacent property was Porter Street, beyond which no coverage was provided. The west adjacent property was a lot with no mapped use.</p> <p>The general vicinity of the Property was land with no mapped use or residential properties.</p>
<p>1901</p> <p>1902</p> <p>1906</p>	<p>USGS Maps</p> <p>Sanborn Map</p>	<p>The Property was divided into two lots, each with a dwelling (617 and 619 East 5th Street). The 617 East 5th Street lot had one outbuilding along the north perimeter. The 619 East 5th Street lot had a shed and outbuilding at the north perimeter.</p> <p>The north adjacent properties were two residential dwellings with associated outbuildings. The south adjacent property was East 5th Street, beyond which were two residential properties. The east adjacent property was Porter Street, followed by land with no mapped use. The west adjacent property was land with no mapped use.</p> <p>The general vicinity of the Property was land with no mapped use or residential properties.</p>
<p>1935</p> <p>1936</p>	<p>USGS Map</p> <p>Aerial Photograph</p>	<p>The Property appeared to have four residential type structures.</p> <p>The north adjacent property appeared to be occupied by commercial type structures. The south adjacent property was a street, followed residential properties. The east adjacent property was a street, followed by vacant land. The west adjacent property was a residential property.</p> <p>The general vicinity of the Property consisted of commercial, residential, and light industrial properties. The Southern Pacific Railroad was present to the east traveling in a general north-south direction.</p>
<p>1947</p> <p>1948</p> <p>1949</p> <p>1950</p> <p>1952</p>	<p>USGS Maps</p> <p>Sanborn Maps</p> <p>Aerial Photographs</p>	<p>The eastern lot of the Property was occupied by two duplexes (508 and 510 Porter Street and 619 and 621 East 5th Street) with a garage. The western lot of the Property was occupied by a dwelling (617 East 5th Street) and a garage (617½ East 5th Street).</p> <p>The north adjacent properties were a duplex, a laundry facility and another unidentified commercial property. The south adjacent property was East 5th Street,</p>



Table 1 – Aerial Photograph and Map Review

Date	Reference	Observations
1963		beyond which were two residential properties. The east adjacent property was Porter Street, followed by an apartment building. The west adjacent property was a residential property. The general vicinity of the Property consisted of residential, commercial properties, and light industrial properties.
1964 1965 1968	USGS Map Aerial Photograph	No significant changes were observed at the Property, adjacent properties, and the general vicinity since the 1963 Sanborn map; with the exception of the Interstate 5 (Santa Ana Freeway) observed traveling in a general north-south direction present to the northern general vicinity.
1969 1972 1977 1981	Sanborn Map USGS Map Aerial Photograph	No significant changes were observed at the Property, adjacent properties, and the general vicinity since the 1968 aerial photograph; with the exception of the north adjacent private garage and Laundromat.
1989	Aerial Photograph	No significant changes were observed at the Property, adjacent properties, and the general vicinity since the 1981 USGS map; with the exception of the north adjacent property which appeared to have a vacant lot and commercial type structures.
1994	Aerial Photograph	No significant changes were observed at the Property, adjacent properties, and the general vicinity since the 1989 aerial photograph; with the exception of the north adjacent property which appeared to be a vacant lot.
2002 2005	Aerial Photographs	No significant changes were observed at the Property, adjacent properties, and the general vicinity since the 1994 aerial photograph; with the exception of the north adjacent property which appeared to be an apartment building and the south adjacent property beyond the street, which appeared to be a vacant lot and residence.

4.2.2 Building Permit Review

Available building permits were reviewed at the City of Santa Ana, Department of Building & Safety. A chronological summary is provided below.

615-617 East 5th Street

October 1922: A permit was issued to alter the garage to owner, Geo W. Millner, noted with the crossed out address of 617 East 5th Street.



1945, 1971, 1972, and 1986: Permits were issued for electrical, building, and plumbing work done at the residence.

July 7, 1953: A permit was issued to remodel the residence.

January 8, 1977: A permit was issued to convert garage to a storage room (to code) and add interior partitions in basement to J. Guardado.

621 North Porter Street

December 4, 1919: A permit was issued to alter and repair a dwelling to W.A. Strom. The permit noted the address 619 East 5th Street that was crossed out.

March 24, 1987: A permit was issued to convert the duplex to a single-family residential dwelling, repair footing, and piers to the owner, J.C. Ricksecke. Other permits were issued in 1987 for electrical, building, plumbing, and sewer work at this address.

508-510 North Porter Street

June 11, 1920: A permit was issued for adding a bath to a dwelling.

1986: Permits were issued for minor alterations to the building, plumbing, and electrical work.

4.2.3 City Directories

A city directory search was completed on the Property by EDR. The complete city directory is provided in Appendix E, EDR-City Directory.

The 615-621 East 5th Street Property addresses were not listed in the City Directory Abstract. Other Property addresses were identified under the following listings in the directories published during the years indicated:

Table 2 – City Directory Summary

Property Address	Listing	Year
508 Porter Street	• Lois Craig	1921
	• GM Bright	1925
	• Roy Cagle	1930
	• Mrs C A Helmick	1936
		1952
	• Mano Jimenez	2002
510 Porter Street	• W N Bronner	1921
	• WA Snoke	1925
	• Wm Thompson	1930
	• FP Wilson	1936
	• Mrs Louise E Hart	1952
		1955



Table 2 – City Directory Summary

	• Alhar Degroot	2002
--	-----------------	------

The north adjacent property was identified as a laundry and cleaners as early as 1941 to as late as 1970. Other commercial uses were identified from 1975 to 1980.

Other adjacent properties were identified as residential uses in the city directories from as early as 1920 to as late as 2002.

4.2.4 Data Failure

Historical information regarding the Property was dated as early as 1895; therefore, there is no historical data failure for this assessment.

4.2.5 Summary of Historical Property Use

As early as 1895, the Property was depicted as one lot with a dwelling (609 East 5th Street) and four associated outbuildings, two of which (a wood shed and unlabeled shed) that straddled the Property and north adjacent property. By 1906, the Property was depicted with two dwellings (617 and 619 East 5th Street), two outbuildings, and a shed.

From as early as 1919 to 2002, the eastern lot of the Property was occupied by two duplexes (508 and 510 Porter Street and 619 and 621 East 5th Street) with a garage and the western lot of the Property was occupied by a dwelling (617 East 5th Street) and a garage (617½ East 5th Street).

4.2.6 Summary of Past Uses of Adjoining Properties

In 1895, the adjacent properties consisted of land with no mapped uses, streets, and residential properties. From as early 1941 to as late as 1970, the north adjacent property was identified as a laundry and cleaner (620 East 6th Street). This north adjacent property was later redeveloped as an apartment complex by 2002.

The south, east, and west adjacent properties consisted of streets, residences, and/or vacant lots from as early as 1895 to 2005.

4.2.7 Summary of Past Uses of the Surrounding Area

The general vicinity of the Property as early as 1895 consisted of residential properties, land with no mapped use, the Southern Pacific Railroad, and a few industrial properties. The volume of land with no

mapped use decreased over time and was developed with residential, commercial, and industrial properties. The Santa Ana Freeway/Interstate 5 was developed and observed within the surrounding area in 1963.

4.3 Results of Environmental Records Sources Review

An Environmental Data Resources (EDR) report of Standard Environmental Record Sources (Records) was prepared specifically for the Property. The search included queries to the following databases for cases within specified ASTM search distances. A copy of the EDR Radius Map Report has been provided in Appendix F.

4.3.1 Property Listings

The Property was not identified on the databases in the EDR report.

4.3.2 Adjoining Properties

The following adjoining property was identified in the EDR report:

- Arrow Laundry & Linen Supply Co, 620 East 6th Street (EDR Map ID No. B2). This site is located north adjacent to the Property and was identified on the following database.

EDR Proprietary Historic Dry Cleaners (EDR Historical Cleaners)

EDR has searched selected national collections of business directories and has collected listings of potential dry cleaner sites that were available to EDR researchers.

This facility was identified as a laundry in 1945.

4.3.3 Other Off-site Locations of Concern

Other off-site locations of concern identified by EDR within a maximum 1¹/₈-mile radius from the Property included CERCLIS sites, CORRACTS site, hazardous waste generators and facility, sites investigated/overseen by the DTSC (ENVIROSTOR, SCH), landfill site, LUST sites, sites with releases (SLIC, HIST CORTESE), registered UST sites, AST sites, recycling facilities, a non-generator site, Notify 65 sites, certified processing sites, manufactured gas plants, historical auto station sites, and historical cleaner sites.

The potential for environmental impact to the Property from these off-site locations of concern appear to be low due to one or more of the following: type of regulatory listing; type of resource (soil) affected, location with respect to the direction of regional groundwater, distance from the



Property; status of the case; remedial efforts being directed by a regulatory agency; and/or potential responsible parties have been identified.

4.3.4 Orphan Listings

The EDR database report identified 24 orphan listings. The locations of these sites were found to be in the general vicinity of the Property; however, due to distance, location with respect to the direction of regional groundwater, and/or type of listing were determined to have a low environmental impact to the Property.

4.4 Additional Environmental Record Sources

4.4.1 California Environmental Protection Agency (Cal/EPA), Department of Toxic Substances Control (DTSC)

No information regarding the Property was on file with DTSC.

4.4.2 Cal/EPA, Santa Ana Regional Water Quality Control Board (RWQCB)

No information regarding the Property was on file with the RWQCB.

4.4.3 California Department of Conservation, Division of Oil, Gas and Geothermal Resources (DOGGR)

Wildcat Map W1-6, Los Angeles, Orange, and Southern Los Angeles Basin, August 16, 2005 was reviewed. No oil or gas wells are located on the Property or adjacent properties.

4.4.4 California Department of Forestry and Fire Protection (CDP), Office of State Fire Marshall (OSFM), Pipeline Safety Division

There are no OSFM jurisdictional pipelines located within a ½-mile radius of the Property.

4.4.5 South Coast Air Quality Management District (SCAQMD)

No information regarding the Property was on file with SCAQMD.

4.4.6 Orange County of Health Care Agency (OCHCA)

No information regarding the Property was on file with the OCHCA.



4.4.7 City of Santa Ana Fire Department (SAFD)

There is no information regarding the Property on file with SAFD.



5.0 Property Reconnaissance

5.1 Methodology

On March 31, 2010, Converse visited the Property to evaluate present use and to identify observable environmental conditions at the Property. Our methodology involved walking the perimeters, centerlines, and accessible interior areas while noting observed evidence of present and potential environmental concerns.

A field-generated map is provided in Appendix B. Pertinent Property photographs are provided in Appendix C.

5.2 Limiting Conditions

Converse's findings are based on the Property conditions observed on Wednesday, March 31, 2010. The structures at the Property did not have electricity and the interiors of the dwellings were visible using a flashlight. Converse did not have access to the interior of the garages at the Property.

5.3 Interior Observations of Property

During our Property visit, Converse made the following observations of the interior of the Property:

Table 3 – Interior Observations of Property

Item or Condition	Observed Evidence	No Evidence Observed	Comments
Hazardous Substances & Petroleum Products:	<input type="checkbox"/>	<input checked="" type="checkbox"/>	
Storage Tanks & Related Equipment:	<input type="checkbox"/>	<input checked="" type="checkbox"/>	
Odors:	<input type="checkbox"/>	<input checked="" type="checkbox"/>	
Standing Surface Water or Other Pools of Liquid:	<input type="checkbox"/>	<input checked="" type="checkbox"/>	
Drums & Other Containers of Hazardous Substances, Petroleum Products, or Other	<input checked="" type="checkbox"/>	<input type="checkbox"/>	

Table 3 – Interior Observations of Property

Item or Condition	Observed Evidence	No Evidence Observed	Comments
Unidentified Contents:			
Transformers or Equipment containing Polychlorinated Biphenyls (PCBs):	<input type="checkbox"/>	<input checked="" type="checkbox"/>	
Heating/Cooling System:	<input type="checkbox"/>	<input checked="" type="checkbox"/>	
Stains or Corrosion on Floors, Walls, or Ceilings:	<input checked="" type="checkbox"/>	<input type="checkbox"/>	Stains were observed on the carpet in the 508-510 North Porter Street and 621 East 5 th Street; however, these stains do not appear to be related to hazardous materials.
Drains and Sumps:	<input type="checkbox"/>	<input checked="" type="checkbox"/>	

In addition to the above items, Converse also made the following observations:

- The interior of the Property dwellings were observed with debris (paper, furniture, clothes, food, wood, drywall, and glass) and damage caused by transients.

5.4 Exterior Observations of Property

During our Property visit, Converse made the following observations of the exterior of the Property:

Table 4 – Exterior Observations of Property

Item or Condition	Observed Evidence	No Evidence Observed	Comments
Hazardous Substances & Petroleum Products:	<input type="checkbox"/>	<input checked="" type="checkbox"/>	
Storage Tanks & Related Equipment:	<input type="checkbox"/>	<input checked="" type="checkbox"/>	
Odors:	<input type="checkbox"/>	<input checked="" type="checkbox"/>	
Standing Surface Water or Other Pools of Liquid:	<input type="checkbox"/>	<input checked="" type="checkbox"/>	

Table 4 – Exterior Observations of Property

Item or Condition	Observed Evidence	No Evidence Observed	Comments
Drums & Other Containers of Hazardous Substances, Petroleum Products, or Other Unidentified Contents:	<input checked="" type="checkbox"/>	<input type="checkbox"/>	One partially full poly 55-gallon drum marked as “emergency water” was observed on the western parcel, north of 615-617 East 5 th Street.
Transformers or Equipment containing Polychlorinated Biphenyls (PCBs):	<input checked="" type="checkbox"/>	<input type="checkbox"/>	A utility-owned pole-mounted transformer was observed on the sidewalk south adjacent to the Property. No stains or leaks were observed on or around the transformer.
Pits, Ponds, or Lagoons:	<input type="checkbox"/>	<input checked="" type="checkbox"/>	
Stained Soil or Pavement:	<input type="checkbox"/>	<input checked="" type="checkbox"/>	
Stressed Vegetation (other than from insufficient water):	<input type="checkbox"/>	<input checked="" type="checkbox"/>	
Evidence of Mounds, Depressions or Filled or Graded Areas Suggesting Trash or Other Solid Waste Disposal:	<input type="checkbox"/>	<input checked="" type="checkbox"/>	
Waste Water or any discharge (including storm water) into a Drain, Ditch, or Stream on or Adjacent to the Property:	<input type="checkbox"/>	<input checked="" type="checkbox"/>	
Wells (active, inactive, or abandoned):	<input type="checkbox"/>	<input checked="" type="checkbox"/>	
Septic Systems or Cesspools:	<input type="checkbox"/>	<input checked="" type="checkbox"/>	
Prior Structures:	<input type="checkbox"/>	<input checked="" type="checkbox"/>	
Roads, Tracks, Railroad Tracks or Spurs:	<input checked="" type="checkbox"/>	<input type="checkbox"/>	The Property fronts onto East 6 th Street on the south and Porter Street on the east.

5.5 Current Uses of Adjoining Properties

Based on our research and observations during our Property visit, the Property is bordered by the following:

Table 5 – Adjoining Property Use

Direction	Current Development
North:	The Casa De Porter apartment complex (612 East 6 th Street)
Northeast:	North Porter Street, followed by a single-family residential property (702 6 th Street).
Northwest:	The Casa De Porter apartment complex (612 East 6 th Street)
South:	East 5 th Street, followed by residential properties and a vacant lot (606-620 East 5 th Street).
Southeast	Intersection of East 5 th Street and North Porter Street, followed by a parking lot.
Southwest:	East 5 th Street, followed by
East:	North Porter Street, followed by an apartment building (701-707 East 5 th Street)
West:	A single-family residential property (609 East 5 th Street)

5.6 Current Uses of Surrounding Area

Based on our research and observations during our Property visit, the surrounding area of the Property consists of residential, light industrial, and commercial properties.

6.0 Interviews

During the interviews, the owners and occupants were asked if they had any available documents that would be helpful. The documents that were requested are detailed in Section 3.1 of this report:

6.1 Property Owner

The City of Santa Ana representative, Mr. Ray Lirette, stated that the only known past use of the Property is as residential dwellings. The City of Santa Ana representative who accompanied Converse during the Property reconnaissance, stated that the 615-617 East 5th Street residence had been converted into an illegal triplex.

6.2 Tenant/Occupant

There are no tenants or occupants of the Property.

6.3 State or Local Government Officials

Other than the information provided in Section 4.4, no other information was provided by local and state agencies.



7.0 Findings

A cursory summary of findings is provided below. However, details were not included or fully developed in this section, and the report must be read in its entirety for a comprehensive understanding of the items contained herein.

- As early as 1895, the Property was depicted as one lot with a dwelling (609 East 5th Street) and four associated outbuildings, two of which (a wood shed and unlabeled shed) that straddled the Property and north adjacent property. By 1906, the Property was depicted with two dwellings (617 and 619 East 5th Street), two outbuildings, and a shed.

From as early as 1919 to 2002, the eastern lot of the Property was occupied by two duplexes (508 and 510 North Porter Street and 619 and 621 East 5th Street) with a garage and the western lot of the Property was occupied by a dwelling (617 East 5th Street) and a garage (617½ East 5th Street).

- The Property currently consists of two contiguous parcels occupied by two one-story duplexes (508-510 North Porter Street and 621 East 5th Street) and a two-story single-family dwelling which Converse was told had been converted into an illegal triplex (615-617 East 5th Street) and two garages. The interior of the Property dwellings were observed with debris (paper, furniture, clothes, wood, drywall, food, and glass) and damage caused by transients.
- The Property was not identified in any of the environmental databases of the EDR Radius Map Report.
- The north adjacent property (Arrow Laundry & Linen Supply Co – 620 East 5th Street) was identified in the EDR Radius Map Report as a historical laundry and cleaners.



8.0 Opinion

- The north adjacent property was identified in the EDR Radius Map Report databases as historical laundry and cleaner is a Historical REC (HREC).
- The transformer located on the south adjacent sidewalk is not a REC. No further assessment is warranted.
- The debris observed within the vacant dwellings is not a REC, but should be disposed of properly.
- No significant data gaps were identified that affect the ability to the Environmental Professional (EP) to identify RECs.
- There are no unusual circumstances where greater certainty is required regarding RECs. No additional assessment appears warranted.



9.0 Conclusions and Recommendations

Converse has performed a Phase I Environmental Site Assessment in general conformance with the scope and limitations of ASTM Practice E1527-05 for 615 and 621 East 5th Street and 508-510 North Porter Street, City of Santa Ana, Orange County, California. Any exceptions to or deletions from this practice are described in the Limitations and Exceptions of Assessment section of this report. This assessment has revealed no evidence of *recognized environmental conditions* in connection with the Property except for the following:

- The north adjacent property's historical use as a laundry and cleaners.

No further assessment regarding this adjacent property is warranted at this time due to the site not being listed on a regulatory database suggesting subsurface, off-site contamination. However, Converse recommends disposing of debris found at the Property according to local guidelines.



10.0 Deviations and Limitations

The following limitations and exceptions were encountered during the course of this assessment:

- The structures at the Property did not have electricity and the interiors of the dwellings were visible using a flashlight. Converse did not have access to the interior of the garages at the Property.



11.0 Additional Non-Scope Services

There are environmental issues outside the scope of the ASTM E1527-05 that can be assessed in connection with a commercial real estate transaction. These are dealt with as non-scope considerations since they do not typically present a Superfund Liability. The specific level of inquiry (if any) is defined in the Proposal which contains a Scope of Work. These non-scope services are very client specific and not covered by the ASTM standard. They are frequently related to the business environmental risk which is defined in the standard as “risk which can have a material environmental or environmentally-driven impact on the business associated with the current or planned use of a parcel of commercial real estate...”


No non-scope issues were addressed in this report.



12.0 Signature of Environmental Professional

I declare that, to the best of my professional knowledge and belief, I meet the definition of *Environmental Professional* as defined in §312.10 of 40 CFR 312.

I have the specific qualifications based on education, training and experience to assess a *property* of the nature, history, and setting of the *subject property*. I have developed and performed the all appropriate inquiries in conformance with the standard and practices set forth in 40 CFR Part 312.



Heidi L. Yavornicky
Senior Staff Environmental Scientist

This Phase I ESA was completed under the supervision of the above Environmental Professional. A complete list of preparers, and their responsibilities for this assessment, is provided in the following section (Section 13.0, List of Preparers).



13.0 List of Preparers

Michael A. Van Fleet

Senior Geologist

B.A. Earth Science, University of California, Santa Cruz
California Professional Geologist, No. 7869

Mr. Van Fleet has 8 years of project experience working in the fields of environmental remediation and groundwater development. He has extensive field experience which includes overseeing the installation of groundwater production and monitoring wells, and assisting in the installation and maintenance of remediation systems. He has sampled wells for regulatory compliance, and assisted in conducting Phase II Assessment projects.

Principal area of responsibility for this ESA report: Report Review.

Heidi L. Yavornicky

Senior Staff Environmental Scientist

B.A., Environmental Studies, Minor Concentration Geography, California State University San Bernardino, San Bernardino, 2002
Cal/EPA Registered Environmental Assessor I, #30063
Cal-OSHA Site Surveillance Technician, #08-4319
DPH Lead Sampling Technician, #19759

Ms. Yavornicky has over 7 years of environmental experience. Ms. Yavornicky has conducted Phase I and II Environmental Site Assessments and Transaction Screen Process Reports on undeveloped land to industrial facilities throughout northern and southern California, as well as in western Nevada and Arizona. In addition, Ms. Yavornicky has supervised various hazardous waste remediation projects, including oversight and monitoring of hazardous waste categorization activities during closure activities at a landfill.

Principal area of responsibility for this ESA report: Project Management, Historical Research, Regulatory Agency Interaction, Property Reconnaissance, Interviews, Report Generation, and Report Review.



Lisa Waldez

Staff Environmental Scientist

B.S., Environmental Toxicology, University of California, Davis, 2005
DPH Certified Lead Inspector/Assessor, #I7343

Ms. Waldez has over 4 years experience in the environmental field. Ms. Waldez has extensive experience with Transaction Screen Process (TSPs) Reports and Phase I Environmental Site Assessments (ESAs) on vacant, commercial, residential, and industrial properties throughout California. Ms. Waldez has written Phase II ESA scoping documents and proposals, Remedial Action Workplans (RAWs), Removal Action Completion Reports (RACRs), and Phase II ESA reports. In addition, Ms. Waldez has conducted risk assessments and completed Human Health Screening Evaluations (HSSEs).

Principal area of responsibility for this ESA report: Historical Research, Regulatory Agency Interaction, Property Reconnaissance, Interviews, and Report Generation.



14.0 References

California Department of Conservation, Division of Mines and Geology, Geologic Map of California, 1991.

California Department of Conservation, Division of Oil and Gas and Geothermal Resources, Regional Wildcat Map W1-6, Los Angeles, Orange, and Southern Los Angeles Basin, August 16, 2005.

California Department of Forestry and Fire Protection, Office of State Fire Marshall, Pipeline Safety Division, Request for Information, March 2010.

California Environmental Protection Agency (Cal/EPA), Department of Toxic Substances Control, Cypress Office, Request for Information, March 2010.

Cal/EPA, Santa Ana Regional Water Quality Control Board, Request for Information, March 2010.

Environmental Data Resources (EDR), Inc., Aerial Photograph Review, March 2010.

EDR, Inc., City Directory Abstract, March 2010.

EDR, Inc., EDR-Radius Map Report, March 2010.

EDR, Inc., Request for Sanborn Map, March 2010.

Orange County Health Care Agency, Request for Information, March 2010.

Orange County Water District, Central Quad, Groundwater Elevation Contours for the Principal Aquifer, June 2008.

Santa Ana, City of, Building and Safety Department, Building Permit Review, March 2010.

Santa Ana, City of, Fire Department, Request for Information, March 2010.

South Coast Air Quality Management District, Request for Information, March 2010.

United States Geological Survey, 7.5-Minute Topographic Quadrangle, Anaheim, 1898,

United States Geological Survey, 7.5-Minute Topographic Quadrangle, Corona, 1902.



United States Geological Survey, 7.5-Minute Topographic Quadrangle, Orange, 1935, 1950, 1964, photorevised 1972 and 1981.

United States Geological Survey, 7.5-Minute Topographic Quadrangle, Southern CA Sheet 1, 1901.

United States Geological Survey, 7.5-Minute Topographic Quadrangle, Tustin, 1935, 1948, 1965, photorevised 1972 and 1981.



**Application for
Authorization to Use**

Appendix A





Converse Consultants

Geotechnical Engineering, Environmental & Groundwater Science, Inspection & Testing Services

Application for Authorization to Use

TO: Converse Consultants
185 East Paularino Avenue, Suite B
Costa Mesa, California 92626

Project Title & Date: _____

Project Address: _____

FROM: (Please identify name & address of person/entity applying for permission to use the referenced report.)

Applicant _____ hereby applies for permission to use the referenced report in order to:

Applicant wishes or needs to use the referenced report because:

Applicant also understands and agrees that the referenced document is a copyrighted document and shall remain the sole property of Converse Consultants. Unauthorized use or copying of the report is strictly prohibited without the express written permission of Converse Consultants. *Applicant* understands and agrees that Converse Consultants may withhold such permission at its sole discretion, or grant such permission upon agreement to Terms and Conditions, such as the payment of a re-use fee, amongst others.

Applicant Signature: _____

Applicant Name (print): _____

Title: _____


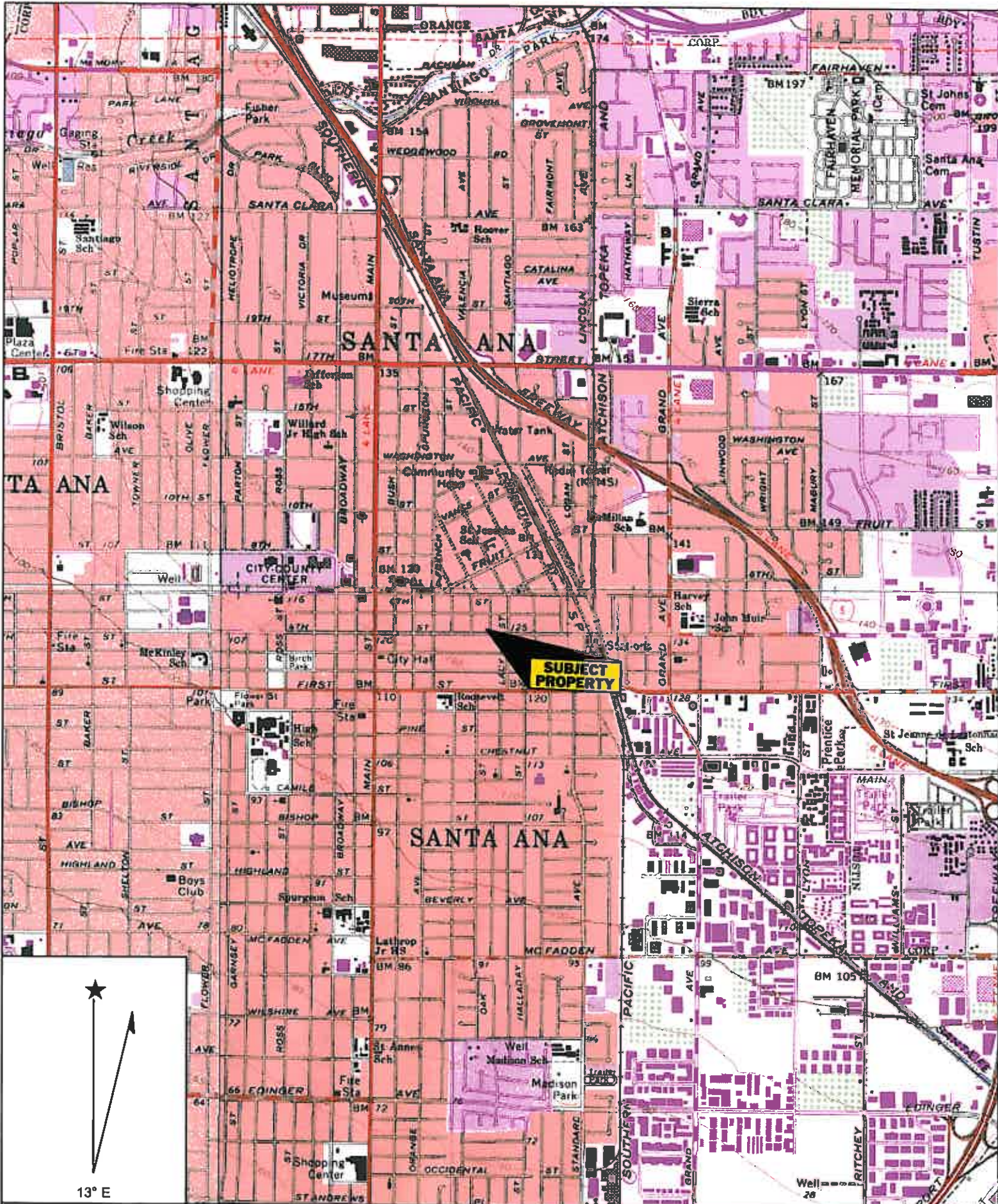
Date: _____



**Property
Plans**

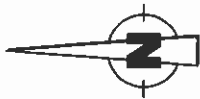
Appendix B






Name: TUSTIN
 Date: 4/19/2010
 Scale: 1 inch equals 2000 feet

Location: 033° 44' 57.1" N 117° 51' 35.6" W
 Caption: Figure 1
 Converse Consultants Project No. 10-42-118-06



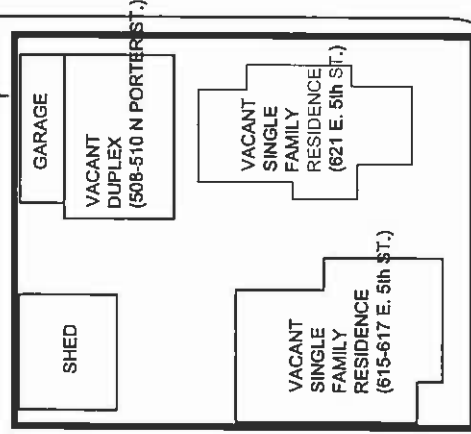
NOT TO SCALE

PROPERTY



CASA DE PORTER
APARTMENT COMPLEX
(512 E. 6th STREET)

NORTH PORTER STREET



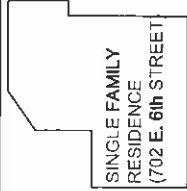
SHED

GARAGE
VACANT
DUPLEX
(508-510 N PORTER ST.)

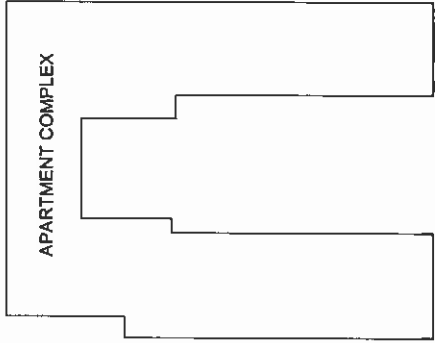
VACANT
SINGLE
FAMILY
RESIDENCE
(615-617 E. 5th ST.)

SINGLE
FAMILY
RESIDENCE
(609 E. 5th ST.)

VACANT
SINGLE
FAMILY
RESIDENCE
(621 E. 5th ST.)




SINGLE FAMILY
RESIDENCE
(702 E. 6th STREET)



APARTMENT COMPLEX

EAST 5TH STREET



PARKING LOT

VACANT RESIDENTIAL
DWELLINGS & LOTS
(610, 612, 615, 620 E. 5th ST.)

SITE MAP

CITY OF SANTA ANA
BLOCK 6E
SANTA ANA, CALIFORNIA

Project No.
10-42-118-06

Figure No.

1



Converse Consultants

**Pertinent Property
Photographs**

Appendix C





View of the 615-617 East 5th Street dwelling.



View of the garage on the northwestern portion of the Property.



View of the interior of the 615-617 East 5th Street dwelling.



View of a 55-gallon poly drum marked for "emergency water".





View of the 621 East 5th Street duplex.



View of the 508-510 North Porter Street duplex.



View of debris observed inside the duplexes.



View of debris observed inside the duplexes.



Sanborn Maps

Appendix D





City Of Santa Ana Agency 49 Parcels

Fifth Street

Santa Ana, CA 92701

Inquiry Number: 2724183.3

March 18, 2010

Certified Sanborn® Map Report

Certified Sanborn® Map Report

3/18/10

Site Name:

City Of Santa Ana Agency 49
Fifth Street
Santa Ana, CA 92701

Client Name:

Converse Consultants
222 East Huntington Drive
Monrovia, CA 91016



EDR Inquiry # 2724183.3

Contact: Heidi Yavornicky

The complete Sanborn Library collection has been searched by EDR, and fire insurance maps covering the target property location provided by Converse Consultants were identified for the years listed below. The certified Sanborn Library search results in this report can be authenticated by visiting www.edrnet.com/sanborn and entering the certification number. Only Environmental Data Resources Inc. (EDR) is authorized to grant rights for commercial reproduction of maps by Sanborn Library LLC, the copyright holder for the collection.

Certified Sanborn Results:

Site Name: City Of Santa Ana Agency 49 Parcels
Address: Fifth Street
City, State, Zip: Santa Ana, CA 92701
Cross Street:
P.O. # NA
Project: 10-42-118-06,-07,-08,-09-10
Certification # E8FA-4223-B5C3



Sanborn® Library search results
Certification # E8FA-4223-B5C3

Maps Provided:

1969 1888
1963
1949
1906
1895
1891

The Sanborn Library includes more than 1.2 million Sanborn fire insurance maps, which track historical property usage in approximately 12,000 American cities and towns. Collections searched:

- Library of Congress
- University Publications of America
- EDR Private Collection

The Sanborn Library LLC Since 1866™

Limited Permission To Make Copies

Converse Consultants (the client) is permitted to make up to THREE photocopies of this Sanborn Map transmittal and each fire insurance map accompanying this report solely for the limited use of its customer. No one other than the client is authorized to make copies. Upon request made directly to an EDR Account Executive, the client may be permitted to make a limited number of additional photocopies. This permission is conditioned upon compliance by the client, its customer and their agents with EDR's copyright policy; a copy of which is available upon request.

Disclaimer - Copyright and Trademark notice

This Report contains certain information obtained from a variety of public and other sources reasonably available to Environmental Data Resources, Inc. It cannot be concluded from this Report that coverage information for the target and surrounding properties does not exist from other sources. NO WARRANTY EXPRESSED OR IMPLIED, IS MADE WHATSOEVER IN CONNECTION WITH THIS REPORT. ENVIRONMENTAL DATA RESOURCES, INC. SPECIFICALLY DISCLAIMS THE MAKING OF ANY SUCH WARRANTIES, INCLUDING WITHOUT LIMITATION, MERCHANTABILITY OR FITNESS FOR A PARTICULAR USE OR PURPOSE. ALL RISK IS ASSUMED BY THE USER. IN NO EVENT SHALL ENVIRONMENTAL DATA RESOURCES, INC. BE LIABLE TO ANYONE, WHETHER ARISING OUT OF ERRORS OR OMISSIONS, NEGLIGENCE, ACCIDENT OR ANY OTHER CAUSE, FOR ANY LOSS OF DAMAGE, INCLUDING, WITHOUT LIMITATION, SPECIAL, INCIDENTAL CONSEQUENTIAL, OR EXEMPLARY DAMAGES. ANY LIABILITY ON THE PART OF ENVIRONMENTAL DATA RESOURCES, INC. IS STRICTLY LIMITED TO A REFUND OF THE AMOUNT PAID FOR THIS REPORT. Purchaser accepts this Report "AS IS". Any analyses, estimates, ratings, environmental risk levels or risk codes provided in this Report are provided for illustrative purposes only, and are not intended to provide, nor should they be interpreted as providing any facts regarding, or prediction or forecast of, any environmental risk for any property. Only a Phase I Environmental Site Assessment performed by an environmental professional can provide information regarding the environmental risk for any property. Additionally, the information provided in this Report is not to be construed as legal advice.

Copyright 2010 by Environmental Data Resources, Inc. All rights reserved. Reproduction in any media or format, in whole or in part, of any report or map of Environmental Data Resources, Inc., or its affiliates, is prohibited without prior written permission.

EDR and its logos (including Sanborn and Sanborn Map) are trademarks of Environmental Data Resources, Inc. or its affiliates. All other trademarks used herein are the property of their respective owners.

Sanborn Sheet Thumbnails


This Certified Sanborn Map Report is based upon the following Sanborn Fire Insurance map sheets.



1969 Source Sheets




Volume 1, Sheet 30



Volume 1, Sheet 31



Volume 1, Sheet 17



Volume 1, Sheet 37



Volume 1, Sheet 38

1963 Source Sheets



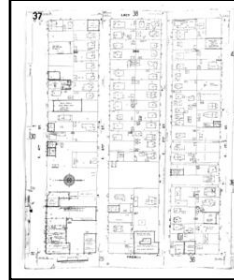
Volume 1, Sheet 30




Volume 1, Sheet 31



Volume 1, Sheet 17



Volume 1, Sheet 37



Volume 1, Sheet 38

1949 Source Sheets



Volume 1, Sheet 17



Volume 1, Sheet 30



Volume 1, Sheet 31



Volume 1, Sheet 37



Volume 1, Sheet 38


1906 Source Sheets




Volume 1, Sheet 17




Volume 1, Sheet 30



Volume 1, Sheet 31



Volume 1, Sheet 37




Volume 1, Sheet 38

1895 Source Sheets



Volume 1, Sheet 8



Volume 1, Sheet 11

1891 Source Sheets



Volume 1, Sheet 4

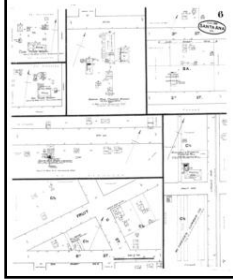


Volume 1, Sheet 6

1888 Source Sheets

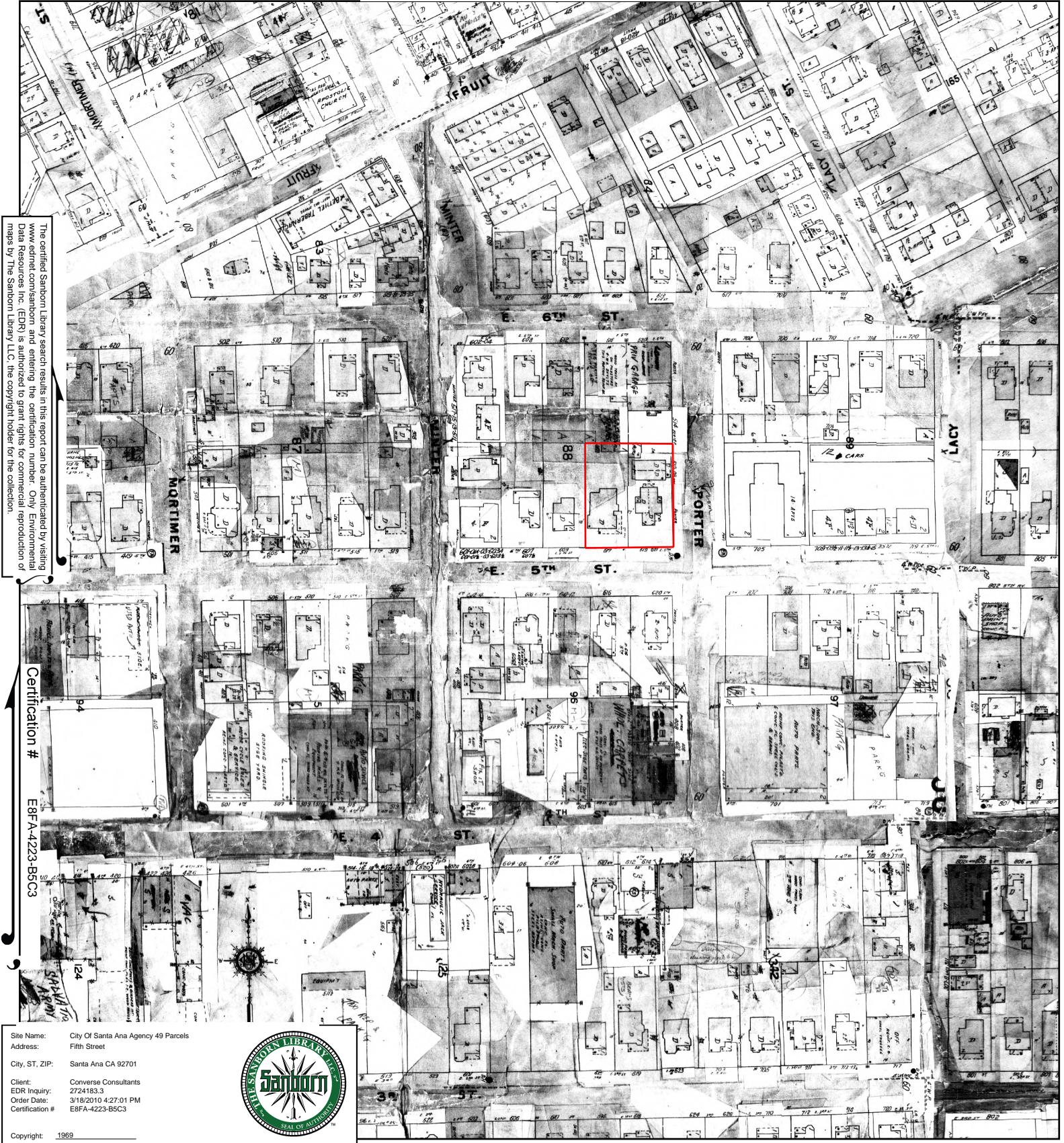


Volume 1, Sheet 4



Volume 1, Sheet 6

1969 Certified Sanborn Map



The certified Sanborn Library search results in this report can be authenticated by visiting www.edrnet.com/sanborn and entering the certification number. Only Environmental Data Resources Inc. (EDR) is authorized to grant rights for commercial reproduction of maps by The Sanborn Library LLC, the copyright holder for the collection.

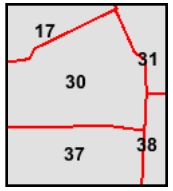

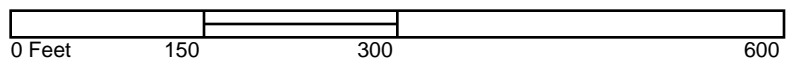
Certification # E8FA-4223-B5C3

Site Name: City Of Santa Ana Agency 49 Parcels
 Address: Fifth Street
 City, ST, ZIP: Santa Ana CA 92701
 Client: Converse Consultants
 EDR Inquiry: 2/18/2010 4:27:01 PM
 Order Date: 3/18/2010 4:27:01 PM
 Certification # E8FA-4223-B5C3



Copyright: 1969

This Certified Sanborn Map combines the following sheets (thumbnails on page 3).



- Volume 1, Sheet 30
- Volume 1, Sheet 31
- Volume 1, Sheet 17
- Volume 1, Sheet 37
- Volume 1, Sheet 38



1963 Certified Sanborn Map



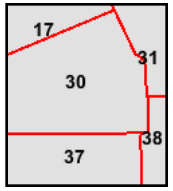
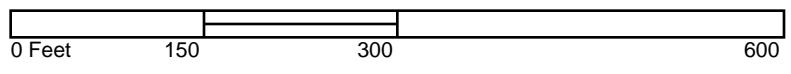
The certified Sanborn Library search results in this report can be authenticated by visiting www.edrnet.com/sanborn and entering the certification number. Only Environmental Data Resources Inc. (EDR) is authorized to grant rights for commercial reproduction of maps by The Sanborn Library LLC, the copyright holder for the collection.

Certification # E8FA-4223-B5C3

Site Name: City Of Santa Ana Agency 49 Parcels
 Address: Fifth Street
 City, ST, ZIP: Santa Ana CA 92701
 Client: Converse Consultants
 EDR Inquiry: 3/18/2010 4:27:01 PM
 Order Date: E8FA-4223-B5C3
 Certification #
 Copyright: 1963



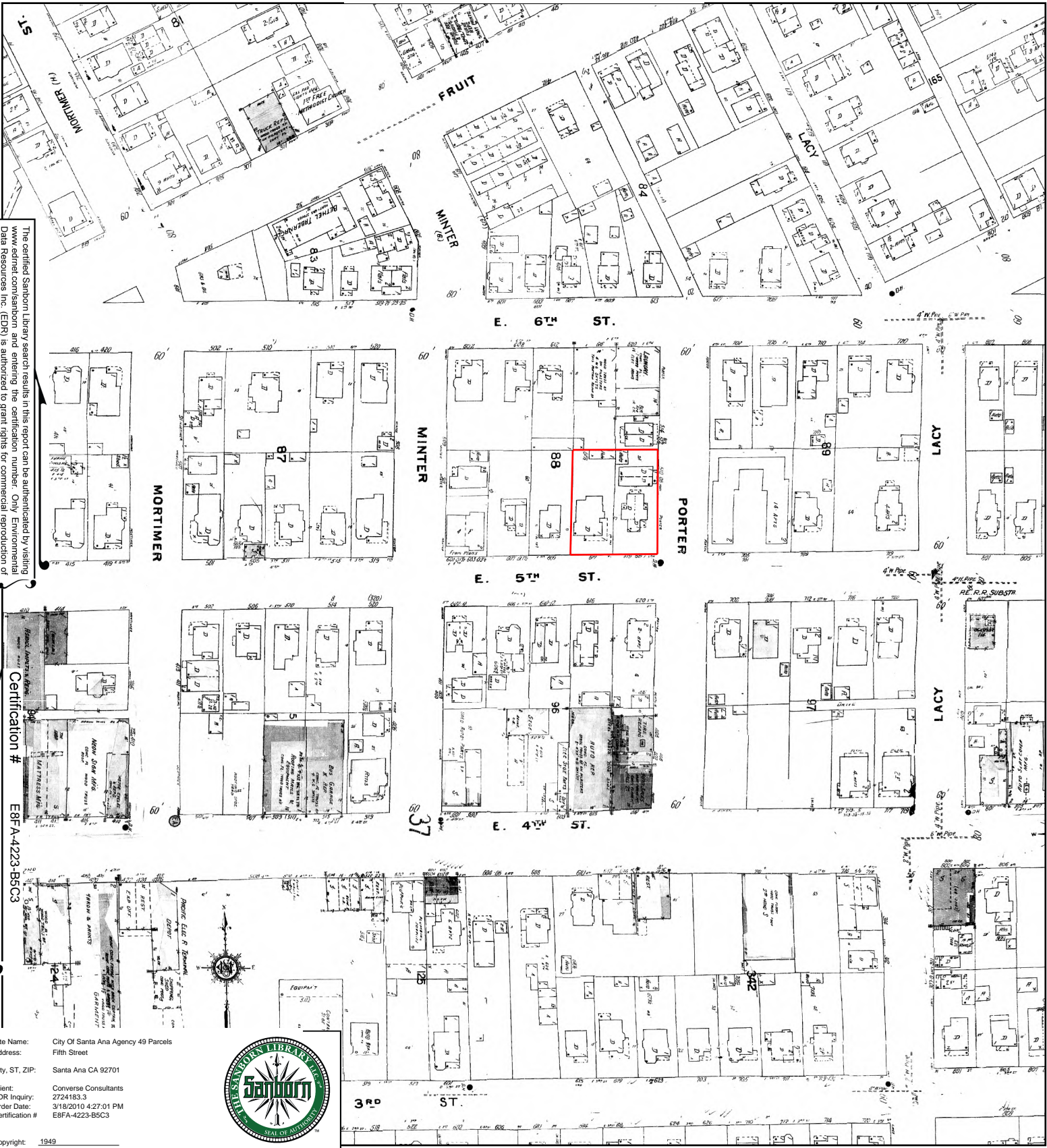
This Certified Sanborn Map combines the following sheets (thumbnails on page 3).



- Volume 1, Sheet 30
- Volume 1, Sheet 31
- Volume 1, Sheet 17
- Volume 1, Sheet 37
- Volume 1, Sheet 38



1949 Certified Sanborn Map



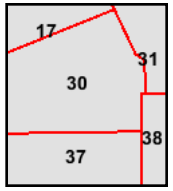
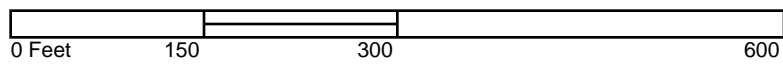
The certified Sanborn Library search results in this report can be authenticated by visiting www.edrnet.com/sanborn and entering the certification number. Only Environmental Data Resources Inc. (EDR) is authorized to grant rights for commercial reproduction of maps by The Sanborn Library LLC, the copyright holder for the collection.

Certification # E8FA-4223-B5C3

Site Name: City Of Santa Ana Agency 49 Parcels
 Address: Fifth Street
 City, ST, ZIP: Santa Ana CA 92701
 Client: Converse Consultants
 EDR Inquiry: 2724183.3
 Order Date: 3/19/2010 4:27:01 PM
 Certification # E8FA-4223-B5C3
 Copyright: 1949



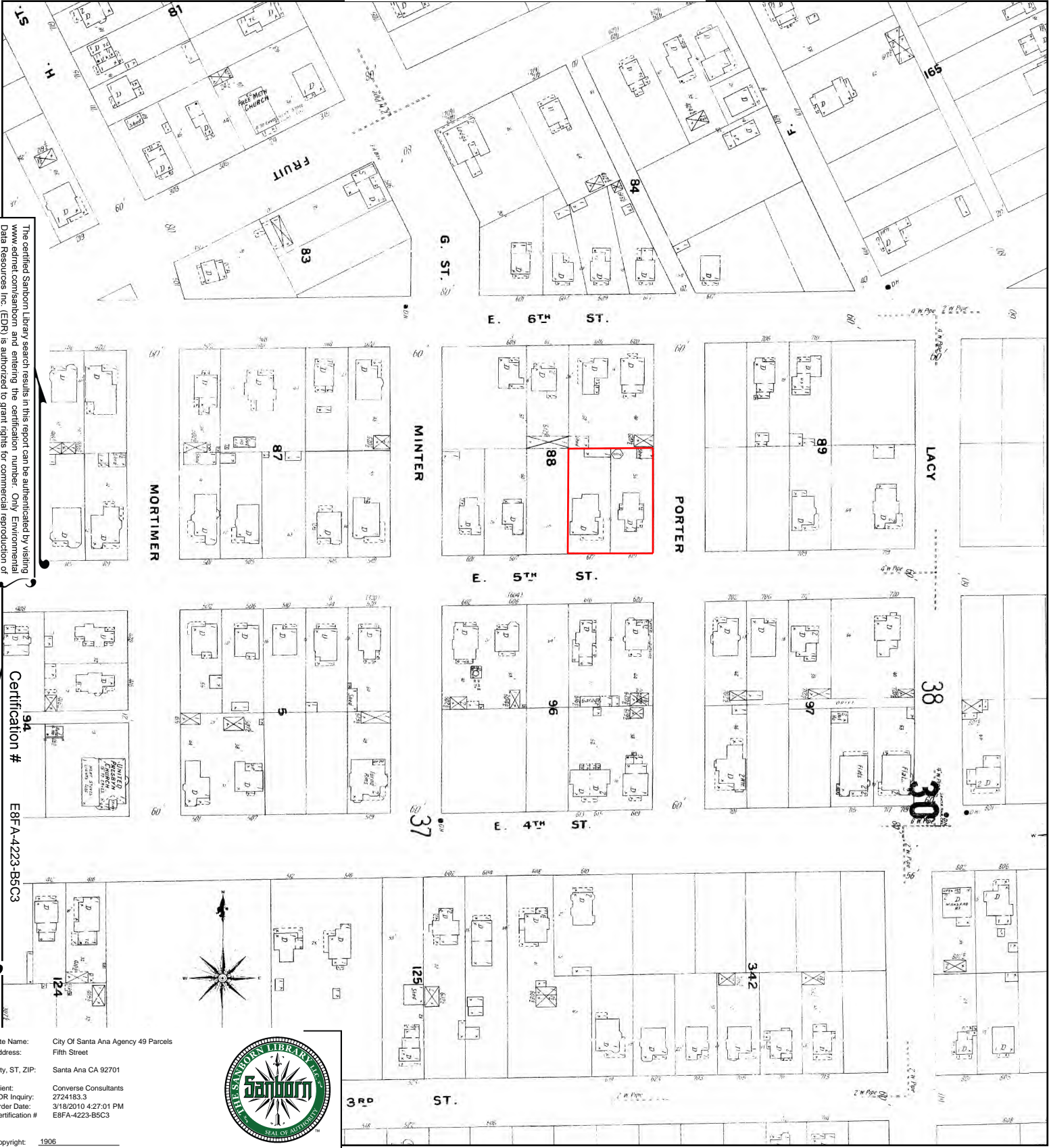
This Certified Sanborn Map combines the following sheets (thumbnails on page 3).



- Volume 1, Sheet 17
- Volume 1, Sheet 30
- Volume 1, Sheet 31
- Volume 1, Sheet 37
- Volume 1, Sheet 38



1906 Certified Sanborn Map



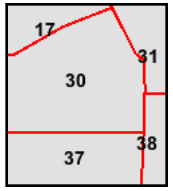
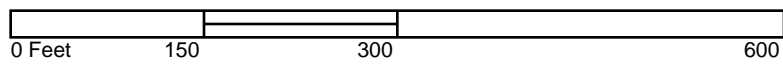
The certified Sanborn Library search results in this report can be authenticated by visiting www.edrnet.com/sanborn and entering the certification number. Only Environmental Data Resources Inc. (EDR) is authorized to grant rights for commercial reproduction of maps by The Sanborn Library LLC, the copyright holder for the collection.

Certification # **94**
E8FA-4223-B5C3

Site Name: City Of Santa Ana Agency 49 Parcels
 Address: Fifth Street
 City, ST, ZIP: Santa Ana CA 92701
 Client: Converse Consultants
 EDR Inquiry: 2724183.3
 Order Date: 3/18/2010 4:27:01 PM
 Certification # E8FA-4223-B5C3
 Copyright: 1906



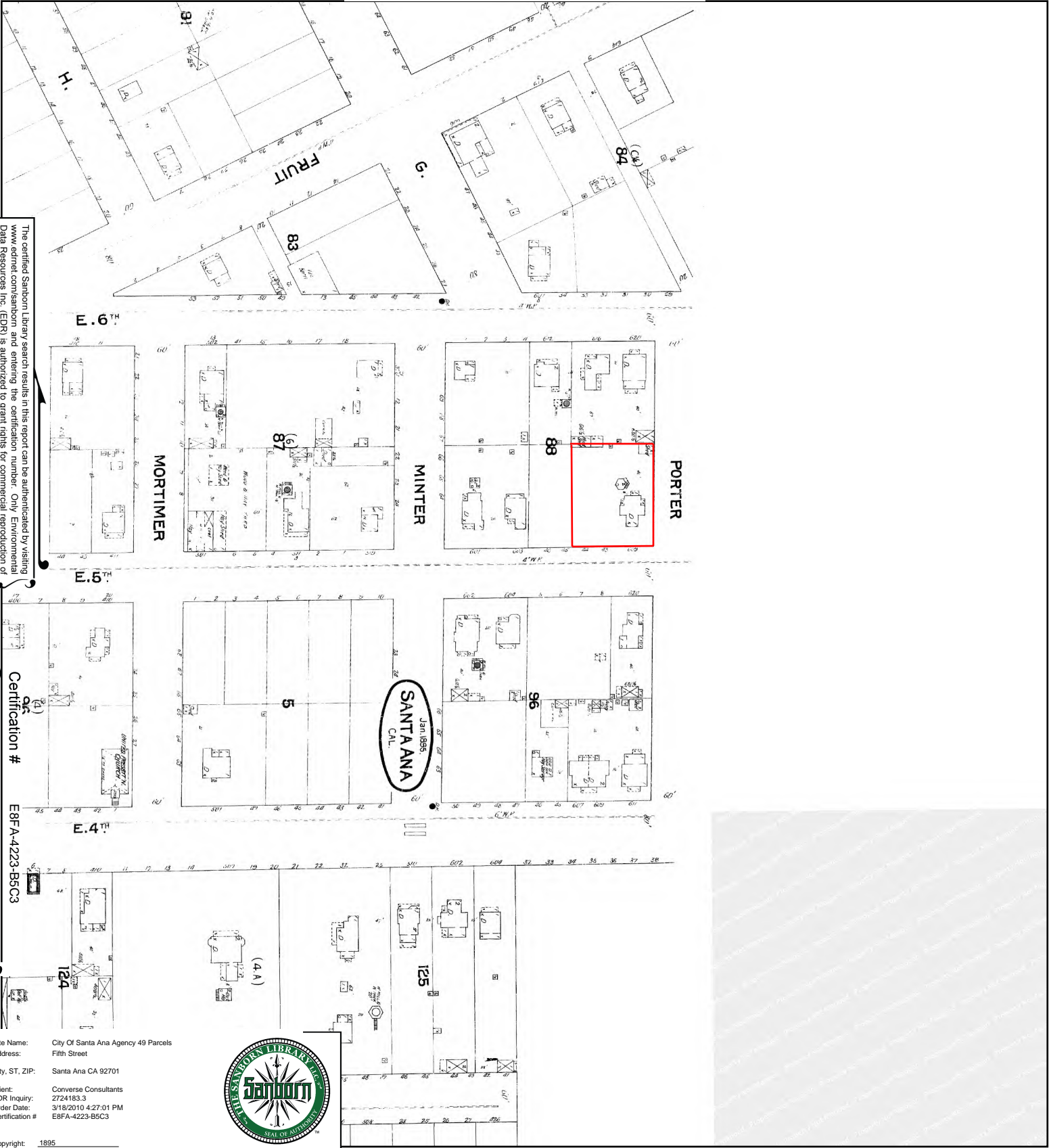
This Certified Sanborn Map combines the following sheets (thumbnails on page 3).



- Volume 1, Sheet 17
- Volume 1, Sheet 30
- Volume 1, Sheet 31
- Volume 1, Sheet 37
- Volume 1, Sheet 38



1895 Certified Sanborn Map



The certified Sanborn Library search results in this report can be authenticated by visiting www.ednet.com/sanborn and entering the certification number. Only Environmental Data Resources Inc. (EDR) is authorized to grant rights for commercial reproduction of maps by The Sanborn Library LLC, the copyright holder for the collection.

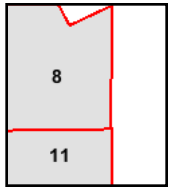
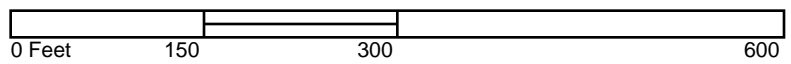
Certification #
E8FA-4223-B5C3

Site Name: City Of Santa Ana Agency 49 Parcels
 Address: Fifth Street
 City, ST, ZIP: Santa Ana CA 92701
 Client: Converse Consultants
 EDR Inquiry: 2724183-3
 Order Date: 3/18/2010 4:27:01 PM
 Certification # E8FA-4223-B5C3



Copyright: 1895

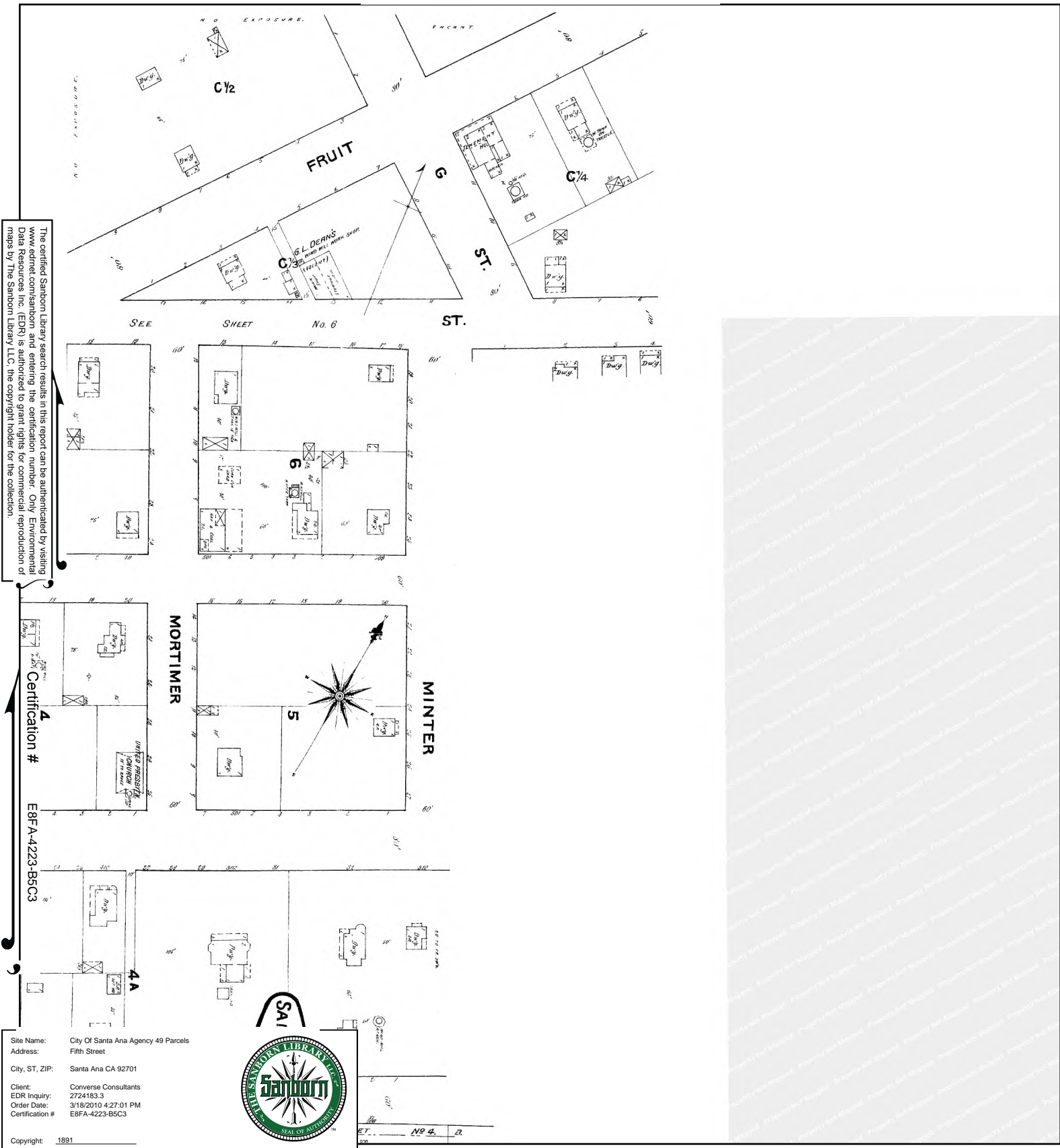
This Certified Sanborn Map combines the following sheets (thumbnails on page 3).



Volume 1, Sheet 8
 Volume 1, Sheet 11

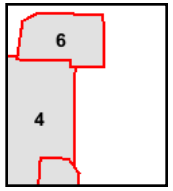
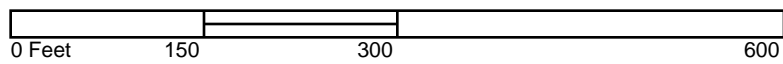


1891 Certified Sanborn Map



The certified Sanborn Library search results in this report can be authenticated by visiting www.edrnet.com/sanborn and entering the certification number. Only Environmental Data Resources Inc. (EDR) is authorized to grant rights for commercial reproduction of maps by The Sanborn Library LLC, the copyright holder for the collection.


This Certified Sanborn Map combines the following sheets (thumbnails on page 3).



Volume 1, Sheet 4
 Volume 1, Sheet 6



1888 Certified Sanborn Map



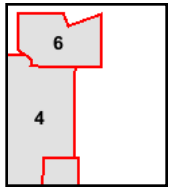
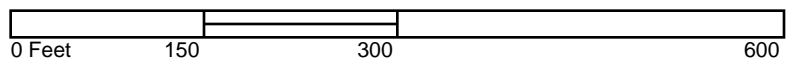
The certified Sanborn Library search results in this report can be authenticated by visiting www.edrnet.com/sanborn and entering the certification number. Only Environmental Data Resources Inc. (EDR) is authorized to grant rights for commercial reproduction of maps by The Sanborn Library LLC, the copyright holder for the collection.

Certification # E8FA-4223-B5C3

Site Name: City Of Santa Ana Agency 49 Parcels
 Address: Fifth Street
 City, ST, ZIP: Santa Ana CA 92701
 Client: Converse Consultants
 EDR Inquiry: 2724183.3
 Order Date: 3/18/2010 4:27:01 PM
 Certification # E8FA-4223-B5C3



This Certified Sanborn Map combines the following sheets (thumbnails on page 3).



Volume 1, Sheet 4
 Volume 1, Sheet 6



City Directory Abstract

Appendix E



City Of Santa Ana Agency 49 Parcels

Fifth Street
Santa Ana, CA 92701

Inquiry Number: 2724183.6
March 30, 2010

The EDR-City Directory Abstract

TABLE OF CONTENTS

SECTION

Executive Summary

Findings

Thank you for your business.
Please contact EDR at 1-800-352-0050
with any questions or comments.

Disclaimer - Copyright and Trademark Notice

This Report contains certain information obtained from a variety of public and other sources reasonably available to Environmental Data Resources, Inc. It cannot be concluded from this Report that coverage information for the target and surrounding properties does not exist from other sources. **NO WARRANTY EXPRESSED OR IMPLIED, IS MADE WHATSOEVER IN CONNECTION WITH THIS REPORT. ENVIRONMENTAL DATA RESOURCES, INC. SPECIFICALLY DISCLAIMS THE MAKING OF ANY SUCH WARRANTIES, INCLUDING WITHOUT LIMITATION, MERCHANTABILITY OR FITNESS FOR A PARTICULAR USE OR PURPOSE. ALL RISK IS ASSUMED BY THE USER. IN NO EVENT SHALL ENVIRONMENTAL DATA RESOURCES, INC. BE LIABLE TO ANYONE, WHETHER ARISING OUT OF ERRORS OR OMISSIONS, NEGLIGENCE, ACCIDENT OR ANY OTHER CAUSE, FOR ANY LOSS OR DAMAGE, INCLUDING, WITHOUT LIMITATION, SPECIAL, INCIDENTAL, CONSEQUENTIAL, OR EXEMPLARY DAMAGES. ANY LIABILITY ON THE PART OF ENVIRONMENTAL DATA RESOURCES, INC. IS STRICTLY LIMITED TO A REFUND OF THE AMOUNT PAID FOR THIS REPORT.** Purchaser accepts this Report "AS IS". Any analyses, estimates, ratings, environmental risk levels or risk codes provided in this Report are provided for illustrative purposes only, and are not intended to provide, nor should they be interpreted as providing any facts regarding, or prediction or forecast of, any environmental risk for any property. Only a Phase I Environmental Site Assessment performed by an environmental professional can provide information regarding the environmental risk for any property. Additionally, the information provided in this Report is not to be construed as legal advice.

Copyright 2009 by Environmental Data Resources, Inc. All rights reserved. Reproduction in any media or format, in whole or in part, of any report or map of Environmental Data Resources, Inc. or its affiliates is prohibited without prior written permission.

EDR and its logos (including Sanborn and Sanborn Map) are trademarks of Environmental Data Resources, Inc. or its affiliates. All other trademarks used herein are the property of their respective owners.

2009 Enhancements to EDR City Directory Abstract

New for 2009, the EDR City Directory Abstract has been enhanced with additional information and features. These enhancements will make your city directory research process more efficient, flexible, and insightful than ever before. The enhancements will improve the options for selecting adjoining properties, and will speed up your review of the report.

City Directory Report. Three important enhancements have been made to the EDR City Directory Abstract:

1. *Executive Summary.* The report begins with an Executive Summary that lists the sources consulted in the preparation of the report. Where available, a parcel map is also provided within the report, showing the locations of properties researched.
2. *Page Images.* Where available, the actual page source images will be included in the Appendix, so that you can review them for information that may provide additional insight. EDR has copyright permission to include these images.
3. *Findings Listed by Location.* Another useful enhancement is that findings are now grouped by address. This will significantly reduce the time you need to review your abstracts. Findings are provided under each property address, listed in reverse chronological order and referencing the source for each entry.

Options for Selecting Adjoining Properties. Ensuring that the right adjoining property addresses are searched is one of the biggest challenges that environmental professionals face when conducting city directory historical research. EDR's new enhancements make it easier for you to meet this challenge. Now, when you place an order for the EDR City Directory Abstract, you have the following choices for determining which addresses should be researched.

1. *You Select Addresses and EDR Selects Addresses.* Use the "Add Another Address" feature to specify the addresses you want researched. Your selections will be supplemented by addresses selected by EDR researchers using our established research methods. Where available, a digital map will be shown, indicating property lines overlaid on a color aerial photo and their corresponding addresses. Simply use the address list below the map to check off which properties shown on the map you want to include. You may also select other addresses using the "Add Another Address" feature at the bottom of the list.
2. *EDR Selects Addresses.* Choose this method if you want EDR's researchers to select the addresses to be researched for you, using our established research methods.
3. *You Select Addresses.* Use this method for research based solely on the addresses you select or enter into the system.
4. *Hold City Directory Research Option.* If you choose to select your own adjoining addresses, you may pause production of your EDR City Directory Abstract report until you have had a chance to look at your other EDR reports and sources. Sources for property addresses include: your Certified Sanborn Map Report may show you the location of property addresses; the new EDR Property Tax Map Report may show the location of property addresses; and your field research can supplement these sources with additional address information. To use this capability, simply click "Hold City Directory research" box under "Other Options" at the bottom of the page. Once you have determined what addresses you want researched, go to your EDR Order Status page, select the EDR City Directory Abstract, and enter the addresses and submit for production.

Questions? Contact your EDR representative at 800-352-0050. For more information about all of EDR's 2009 report and service enhancements, visit www.edrnet.com/2009enhancements

EXECUTIVE SUMMARY

DESCRIPTION

Environmental Data Resources, Inc.'s (EDR) City Directory Abstract is a screening tool designed to assist environmental professionals in evaluating potential liability on a target property resulting from past activities. EDR's City Directory Abstract includes a search and abstract of available city directory data. For each address, the directory lists the name of the corresponding occupant at five year intervals.

Business directories including city, cross reference and telephone directories were reviewed, if available, at approximately five year intervals for the years spanning 1920 through 2002. This report compiles information gathered in this review by geocoding the latitude and longitude of properties identified and gathering information about properties within 660 feet of the target property.

A summary of the information obtained is provided in the text of this report.

RESEARCH SUMMARY

The following research sources were consulted in the preparation of this report. An "X" indicates where information was identified in the source and provided in this report.

<u>Year</u>	<u>Source</u>	<u>TP</u>	<u>Adjoining</u>	<u>Text Abstract</u>	<u>Source Image</u>
2002	Haines Company	-	X	X	-
2001	Pacific Telephone	-	-	-	-
1997	Pacific Bell	-	-	-	-
1995	Pacific Bell	-	X	X	-
1992	Pacific Bell	-	-	-	-
1991	Pacific Bell	-	X	X	-
1986	Pacific Bell	-	X	X	-
1980	Pacific Telephone	-	X	X	-
1975	Luskey Brothers & Co., Inc.	-	X	X	-
	Luskeys Brothers & Co.	-	X	X	-
1971	Luskey Brothers Co., Inc.	-	-	-	-
1970	General Telephone Co., of California	-	X	X	-
	Luskeys Brothers & Co.	-	X	X	-
1966	Pacific Telephone	-	X	X	-
1965	Luskey Brothers	-	X	X	-
1961	Luskey Brothers & Co.,	-	-	-	-
1960	Luskey Brothers & Co.,	-	X	X	-
1956	Luskey Brothers	-	X	X	-
1955	The Pacific Telephone and Telegraph Co.	-	X	X	-
1952	Luskeys Directory Service Co.	-	X	X	-
1950	The Pacific Telephone and Telegraph Co.	-	X	X	-
1946	Southern California Telephone Co.	-	X	X	-
1945	Western Directory Co.	-	X	X	-
1941	Southern California Telephone Co.	-	X	X	-
1936	Western Directory Co.	-	X	X	-

EXECUTIVE SUMMARY

<u>Year</u>	<u>Source</u>	<u>TP</u>	<u>Adjoining</u>	<u>Text Abstract</u>	<u>Source Image</u>
1930	Western Directory Co.	-	X	X	-
1926	Pacific Telephone	-	-	-	-
1925	Western Directory Co.	-	X	X	-
1922	Western Directory Co.	-	X	X	-
1921	Western Directory Co.	-	X	X	-
1920	Santa Ana Directory Co.	-	X	X	-

EXECUTIVE SUMMARY

SELECTED ADDRESSES

The following addresses were selected by the client, for EDR to research. An "X" indicates where information was identified.

<u>Address</u>	<u>Type</u>	<u>Findings</u>
615 E 5th St	Client Entered	X
508 North Porter	Client Entered	X
510 North Porter	Client Entered	X
521 E 5th St	Client Entered	
602 E 5th St	Client Entered	X
604 E 5th St	Client Entered	X
511 North Minter St	Client Entered	X
517 North Minter St	Client Entered	X
601 E 5th St	Client Entered	X
505 North Minter St	Client Entered	X
507 North Minter St	Client Entered	X
501 E 5th St	Client Entered	X
501 1/2 Mortimer St	Client Entered	
507 Mortimer St	Client Entered	X
505 E 5th St	Client Entered	X
511 E 5th St	Client Entered	X
606 E 5th St	Client Entered	X
610 E 5th St	Client Entered	X
612 E 5th St	Client Entered	X
616 E 5th St	Client Entered	X
620 E 5th St	Client Entered	X
712 E 5th St	Client Entered	X

FINDINGS

TARGET PROPERTY INFORMATION

ADDRESS

Fifth Street
Santa Ana, CA 92701

FINDINGS DETAIL

Target Property research detail.

No Addresses Found

FINDINGS

ADJOINING PROPERTY DETAIL

The following Adjoining Property addresses were researched for this report. Detailed findings are provided for each address.

3RD E

523 3RD E

<u>Year</u>	<u>Uses</u>	<u>Source</u>
1920	Mc Burney R E	Santa Ana Directory Co.

601 3RD E

<u>Year</u>	<u>Uses</u>	<u>Source</u>
1956	Beall R W	Luskey Brothers
1920	Beall R W	Santa Ana Directory Co.

602 3RD E

<u>Year</u>	<u>Uses</u>	<u>Source</u>
1956	No return	Luskey Brothers
1920	Sherrill T H	Santa Ana Directory Co.

606 3RD E

<u>Year</u>	<u>Uses</u>	<u>Source</u>
1956	Covarrubias R M	Luskey Brothers
1952	Garcia R C	Luskeys Directory Service Co.
1920	Drake J D	Santa Ana Directory Co.

610 3RD E

<u>Year</u>	<u>Uses</u>	<u>Source</u>
1956	Roelands M C	Luskey Brothers
1920	Johnson C F	Santa Ana Directory Co.

614 3RD E

<u>Year</u>	<u>Uses</u>	<u>Source</u>
1956	Smeykal J W	Luskey Brothers
1920	Vacant	Santa Ana Directory Co.

615 3RD E

<u>Year</u>	<u>Uses</u>	<u>Source</u>
1956	Parham C C	Luskey Brothers
1952	Green R J	Luskeys Directory Service Co.
1920	Beal D L	Santa Ana Directory Co.

FINDINGS

616 3RD E

<u>Year</u>	<u>Uses</u>	<u>Source</u>
1952	Schubert Helen E	Luskeys Directory Service Co.

618 3RD E

<u>Year</u>	<u>Uses</u>	<u>Source</u>
1956	Brown L C Mrs	Luskey Brothers
1952	Brown L C Mrs KI	Luskeys Directory Service Co.
1920	Tompkins J H	Santa Ana Directory Co.

619 3RD E

<u>Year</u>	<u>Uses</u>	<u>Source</u>
1956	Carter M U	Luskey Brothers
	1/2 Loy O E	Luskey Brothers
1952	Carter M U	Luskeys Directory Service Co.
	Farley Geo	Luskeys Directory Service Co.
1920	Bradley G A	Santa Ana Directory Co.

623 3RD E

<u>Year</u>	<u>Uses</u>	<u>Source</u>
1956	Green G G	Luskey Brothers
1952	Green G G I	Luskeys Directory Service Co.
1920	Torrens R K	Santa Ana Directory Co.

624 3RD E

<u>Year</u>	<u>Uses</u>	<u>Source</u>
1956	Wallace C R	Luskey Brothers
1952	Wallace C R I	Luskeys Directory Service Co.
1920	Haynes F J	Santa Ana Directory Co.

626 3RD E

<u>Year</u>	<u>Uses</u>	<u>Source</u>
1956	Swift Arth	Luskey Brothers
1952	Sickler Barbara A KI	Luskeys Directory Service Co.

628 3RD E

<u>Year</u>	<u>Uses</u>	<u>Source</u>
1956	Chamberlin E D	Luskey Brothers
	1/2 Milliken J A Milliken G H	Luskey Brothers
1952	Bates N W Mrs	Luskeys Directory Service Co.
	Milliken Jas	Luskeys Directory Service Co.

FINDINGS

703 3RD E

<u>Year</u>	<u>Uses</u>	<u>Source</u>
1956	Tyler H A	Luskey Brothers
1952	Tyler H A	Luskeys Directory Service Co.
1920	Jones T J	Santa Ana Directory Co.

705 3RD E

<u>Year</u>	<u>Uses</u>	<u>Source</u>
1956	Morris W A	Luskey Brothers
1952	Morris W A KI	Luskeys Directory Service Co.
1920	Bates F E	Santa Ana Directory Co.

710 3RD E

<u>Year</u>	<u>Uses</u>	<u>Source</u>
1956	Gonzales Eva Mrs	Luskey Brothers
1952	Gonzales S N KI	Luskeys Directory Service Co.
1920	Hubbard C S	Santa Ana Directory Co.

711 3RD E

<u>Year</u>	<u>Uses</u>	<u>Source</u>
1956	Crossno A G	Luskey Brothers
1952	Edwards J A	Luskeys Directory Service Co.
	Crossno A G KI	Luskeys Directory Service Co.
1920	Peek J A Mrs	Santa Ana Directory Co.

712 3RD E

<u>Year</u>	<u>Uses</u>	<u>Source</u>
1956	Orr J T	Luskey Brothers
1920	Jerome W C	Santa Ana Directory Co.

713 3RD E

<u>Year</u>	<u>Uses</u>	<u>Source</u>
1956	Vacant	Luskey Brothers
1952	Mc Donnell M MI Mrs	Luskeys Directory Service Co.
	Worley S H KI	Luskeys Directory Service Co.
1920	Vacant	Santa Ana Directory Co.

714 3RD E

<u>Year</u>	<u>Uses</u>	<u>Source</u>
1956	Melton N E Mrs	Luskey Brothers
1952	Melton N E Mrs KI 2 05 C	Luskeys Directory Service Co.

FINDINGS

<u>Year</u>	<u>Uses</u>	<u>Source</u>
1952	rear	Luskeys Directory Service Co.
1920	Smith E D	Santa Ana Directory Co.

720 3RD E

<u>Year</u>	<u>Uses</u>	<u>Source</u>
1956	Forbeck F L	Luskey Brothers
1952	Forbeck F L	Luskeys Directory Service Co.
	Lacy interseci	Luskeys Directory Service Co.
1920	Greer G N Rev	Santa Ana Directory Co.

3RD ST

732 3RD ST

<u>Year</u>	<u>Uses</u>	<u>Source</u>
1970	Eyestone A R Mrs	General Telephone Co., of California

3RD ST E

523 3RD ST E

<u>Year</u>	<u>Uses</u>	<u>Source</u>
1936	Vacant	Western Directory Co.
1930	R W Mayo	Western Directory Co.
1925	C P Namara	Western Directory Co.
1922	Mrs P A Burch J C Hoge	Western Directory Co.
1921	D S Beall	Western Directory Co.

601 3RD ST E

<u>Year</u>	<u>Uses</u>	<u>Source</u>
1945	a R W Beall	Western Directory Co.
1936	R W Beall	Western Directory Co.
1930	R W Beall	Western Directory Co.
1925	R W Beall	Western Directory Co.
1922	R Wt Beall	Western Directory Co.
1921	R W Beall	Western Directory Co.

602 3RD ST E

<u>Year</u>	<u>Uses</u>	<u>Source</u>
1945	a T H Sherrill	Western Directory Co.
1936	Mrs O S Sherril	Western Directory Co.
1930	T H Sherrill	Western Directory Co.

FINDINGS

<u>Year</u>	<u>Uses</u>	<u>Source</u>
1925	T H Sherrill	Western Directory Co.
1922	T H Sherrill	Western Directory Co.
1921	T H Sherrill	Western Directory Co.

606 3RD ST E

<u>Year</u>	<u>Uses</u>	<u>Source</u>
1945	A T Davis	Western Directory Co.
1936	AT Davis	Western Directory Co.
1930	A T Davis	Western Directory Co.
1925	Arthur T Davis	Western Directory Co.
1922	Arthur T Davis	Western Directory Co.
1921	Arthur Davis	Western Directory Co.

610 3RD ST E

<u>Year</u>	<u>Uses</u>	<u>Source</u>
1945	Mamie C Roelands	Western Directory Co.
1936	Mrs Nellie Roelands	Western Directory Co.
1930	Mrs Nellie Roelands	Western Directory Co.
1925	Cornelius Roelands	Western Directory Co.
1922	Cornelius Roelands	Western Directory Co.
1921	Cornelius Roelands	Western Directory Co.

614 3RD ST E

<u>Year</u>	<u>Uses</u>	<u>Source</u>
1945	Transient	Western Directory Co.
1936	Mrs V S Aubuchon	Western Directory Co.
1930	Felix Aubuchon	Western Directory Co.
1925	Felix Aubuchon	Western Directory Co.
1922	Felix Aubuchon	Western Directory Co.
1921	Bessie Mc Donald	Western Directory Co.

615 3RD ST E

<u>Year</u>	<u>Uses</u>	<u>Source</u>
2002	SLOPEZEI Uy	Haines Company
	GUILLENMa Ga Q	Haines Company
1945	G W Parley	Western Directory Co.
1936	J T Hay	Western Directory Co.
1930	C P Mc Namara	Western Directory Co.
1925	R R Aitken	Western Directory Co.
1922	C M Beckrer	Western Directory Co.

FINDINGS

<u>Year</u>	<u>Uses</u>	<u>Source</u>
1921	C M Becker	Western Directory Co.

618 3RD ST E

<u>Year</u>	<u>Uses</u>	<u>Source</u>
2002	GARCIAAlbino	Haines Company
1945	Mrs L C Brown	Western Directory Co.
1936	Mrs G C Mills	Western Directory Co.
1930	Georgia C Mills	Western Directory Co.
1925	G W Mills	Western Directory Co.
1922	J S Cowenhoven	Western Directory Co.
1921	J H Tompkins	Western Directory Co.

619 3RD ST E

<u>Year</u>	<u>Uses</u>	<u>Source</u>
2002	GUILLENAn Ion lo	Haines Company
	VALVERDEPabto	Haines Company
1945	AM U Carter	Western Directory Co.
1936	A V Fewell	Western Directory Co.
1930	Mrs L I Walker	Western Directory Co.
1925	Niel Bounds	Western Directory Co.
1922	Thos Brophy	Western Directory Co.
1921	P L Ruplinger	Western Directory Co.

623 3RD ST E

<u>Year</u>	<u>Uses</u>	<u>Source</u>
1945	G G Green	Western Directory Co.
1936	G W Farley	Western Directory Co.
1930	Vacant	Western Directory Co.
1925	R K Torrens	Western Directory Co.
1922	R K Torrens	Western Directory Co.
1921	R K Torrens	Western Directory Co.

624 3RD ST E

<u>Year</u>	<u>Uses</u>	<u>Source</u>
2002	MALDONADOFran Isco	Haines Company
1936	F J Haynes	Western Directory Co.
1930	3 J Haynes	Western Directory Co.
1925	F J Haynes	Western Directory Co.
1922	F J Haynes	Western Directory Co.
1921	F J Haynes	Western Directory Co.

FINDINGS

625 3RD ST E

<u>Year</u>	<u>Uses</u>	<u>Source</u>
2002	HERNANDEZJuan	Haines Company

626 3RD ST E

<u>Year</u>	<u>Uses</u>	<u>Source</u>
2002	OMALOONADOF	Haines Company
1945	A M Mc Laughlin	Western Directory Co.
1936	Harry Lewis	Western Directory Co.
1930	Mrs Eleanor Jagers	Western Directory Co.
1925	Transients	Western Directory Co.
1922	F M Slaven	Western Directory Co.

628 3RD ST E

<u>Year</u>	<u>Uses</u>	<u>Source</u>
2002	XXXX	Haines Company
1945	Mrs Nora Bates 628 Transient	Western Directory Co.
1930	R W Faulk	Western Directory Co.
1925	Transients	Western Directory Co.

701 3RD ST E

<u>Year</u>	<u>Uses</u>	<u>Source</u>
2002	OCHOARamiro	Haines Company

703 3RD ST E

<u>Year</u>	<u>Uses</u>	<u>Source</u>
2002	OCHOAZungva R	Haines Company
1945	a Geo Bell	Western Directory Co.
1936	F A Moulton	Western Directory Co.
1930	M R Vontana	Western Directory Co.
1925	M R Vontana	Western Directory Co.
1922	T J Jones	Western Directory Co.
1921	T J Jones	Western Directory Co.

705 3RD ST E

<u>Year</u>	<u>Uses</u>	<u>Source</u>
2002	ARIAS Francsaca	Haines Company
	SARIAS sidoro A	Haines Company
1945	C A Boster	Western Directory Co.
1936	C A Boster	Western Directory Co.
1930	W C Litten	Western Directory Co.

FINDINGS

<u>Year</u>	<u>Uses</u>	<u>Source</u>
1925	L W Arnold	Western Directory Co.
1922	Claude Trowbridge	Western Directory Co.
1921	W H Crose	Western Directory Co.

710 3RD ST E

<u>Year</u>	<u>Uses</u>	<u>Source</u>
2002	SGUILLENVrclor	Haines Company
1936	S N Gonzalez	Western Directory Co.
1930	C S Hubbard	Western Directory Co.
1925	C S Hubbard	Western Directory Co.
1922	C S H 3 ubbard	Western Directory Co.
1921	C S Hubbard	Western Directory Co.

711 3RD ST E

<u>Year</u>	<u>Uses</u>	<u>Source</u>
2002	HE 11 NANDEZFrancaco L	Haines Company
	MENOQVILCel la	Haines Company
	RAMIREZLorenao G	Haines Company
1945	J A Edwards o	Western Directory Co.
1936	J A Edwards	Western Directory Co.
1930	J E Bray	Western Directory Co.
1925	J E Bray	Western Directory Co.
1922	J E Bray	Western Directory Co.
1921	J E Bray	Western Directory Co.

712 3RD ST E

<u>Year</u>	<u>Uses</u>	<u>Source</u>
2002	ATTIASAnalony	Haines Company
1945	J W Smeykal	Western Directory Co.
1936	C P Namara	Western Directory Co.
1930	Phillip Telef	Western Directory Co.
1925	W C Jerome	Western Directory Co.
1922	WT C Jerome	Western Directory Co.
1921	W C Jerome	Western Directory Co.

713 3RD ST E

<u>Year</u>	<u>Uses</u>	<u>Source</u>
2002	PADILLARigobaerto	Haines Company
1945	Mrs G C Mills	Western Directory Co.
1936	D O Mc Henry	Western Directory Co.

FINDINGS

<u>Year</u>	<u>Uses</u>	<u>Source</u>
1936	Andw Pico	Western Directory Co.
1930	Mrs S J Scott	Western Directory Co.
1925	Mrs S J Scott	Western Directory Co.
1922	Mrs S J Scott	Western Directory Co.
1921	Mrs S J Scott	Western Directory Co.

714 3RD ST E

<u>Year</u>	<u>Uses</u>	<u>Source</u>
2002	RUIZEmita	Haines Company
1945	Frank Adams	Western Directory Co.
	J T Melton	Western Directory Co.
1936	Mrs R B Morgan	Western Directory Co.
1930	W A Taylor	Western Directory Co.
1925	Rose B Morgan	Western Directory Co.
1922	F B Hughes	Western Directory Co.
1921	F S Browne	Western Directory Co.

717 3RD ST E

<u>Year</u>	<u>Uses</u>	<u>Source</u>
2002	THIRDSTREETCLINIC	Haines Company

720 3RD ST E

<u>Year</u>	<u>Uses</u>	<u>Source</u>
2002	BERMUDEZGuadalupe	Haines Company
1945	Vacant	Western Directory Co.
1936	C H Merriman	Western Directory Co.
1930	J W Paught	Western Directory Co.
1925	Rev G N Greer	Western Directory Co.
1922	Rev G N Greer	Western Directory Co.
1921	Rev G N Greer	Western Directory Co.

4TH E

420 4TH E

<u>Year</u>	<u>Uses</u>	<u>Source</u>
1956	Knox Hdw Co	Luskey Brothers
1952	Knox Hdw Co KI	Luskeys Directory Service Co.

FINDINGS

422 4TH E

<u>Year</u>	<u>Uses</u>	<u>Source</u>
1956	Railway Exp Agcy	Luskey Brothers
1952	Railway Exp Agcy KI	Luskeys Directory Service Co.

424 4TH E

<u>Year</u>	<u>Uses</u>	<u>Source</u>
1956	Terminal Coffee Shop	Luskey Brothers
1952	Terminal Coffee Shop KI	Luskeys Directory Service Co.

426 4TH E

<u>Year</u>	<u>Uses</u>	<u>Source</u>
1956	Sou Pac Co dist frt agt	Luskey Brothers
1952	Pac Elec Ry Co KI	Luskeys Directory Service Co.

501 4TH E

<u>Year</u>	<u>Uses</u>	<u>Source</u>
1956	Eltiste Co yds	Luskey Brothers
1920	Moore W L	Santa Ana Directory Co.

502 4TH E

<u>Year</u>	<u>Uses</u>	<u>Source</u>
1920	Dysart James R	Santa Ana Directory Co.

506 4TH E

<u>Year</u>	<u>Uses</u>	<u>Source</u>
1920	Western Mbl & Granit Wks	Santa Ana Directory Co.

507 4TH E

<u>Year</u>	<u>Uses</u>	<u>Source</u>
1920	Mandell Sam	Santa Ana Directory Co.

508 4TH E

<u>Year</u>	<u>Uses</u>	<u>Source</u>
1920	Mercantile Transfer Co	Santa Ana Directory Co.

509 4TH E

<u>Year</u>	<u>Uses</u>	<u>Source</u>
1956	Ross & Barrows roofers	Luskey Brothers
1952	Ross & Barrows roofers KI	Luskeys Directory Service Co.
	Freeman F G ins KI	Luskeys Directory Service Co.

FINDINGS

510 4TH E

<u>Year</u>	<u>Uses</u>	<u>Source</u>
1956	Yellow Cab Co stand	Luskey Brothers
1952	Vacant	Luskeys Directory Service Co.
1920	Schiff Adolph sec hd furn	Santa Ana Directory Co.

512 4TH E

<u>Year</u>	<u>Uses</u>	<u>Source</u>
1920	Mexicans	Santa Ana Directory Co.

514 4TH E

<u>Year</u>	<u>Uses</u>	<u>Source</u>
1956	Flores J R barber	Luskey Brothers
1952	Flores Barber Shop KI	Luskeys Directory Service Co.

515 4TH E

<u>Year</u>	<u>Uses</u>	<u>Source</u>
1956	Lag Beach Santa Ana Stage Line	Luskey Brothers
1952	Lag Beach Santa Ana Stage Line KI	Luskeys Directory Service Co.

516 4TH E

<u>Year</u>	<u>Uses</u>	<u>Source</u>
1952	Vacant	Luskeys Directory Service Co.

518 4TH E

<u>Year</u>	<u>Uses</u>	<u>Source</u>
1952	Bills Radio Store	Luskeys Directory Service Co.

519 4TH E

<u>Year</u>	<u>Uses</u>	<u>Source</u>
1956	Mansion Rooms	Luskey Brothers
1952	Steckler N J KI	Luskeys Directory Service Co.
	Mansion Rooms KI	Luskeys Directory Service Co.
1920	Brock C E Mrs fur rms	Santa Ana Directory Co.

520 4TH E

<u>Year</u>	<u>Uses</u>	<u>Source</u>
1956	De Luxe Clnrs	Luskey Brothers
1952	De Luxe Clnrs KI	Luskeys Directory Service Co.
1920	Vacant	Santa Ana Directory Co.

FINDINGS

522 4TH E

<u>Year</u>	<u>Uses</u>	<u>Source</u>
1956	Gishs Cafe restr	Luskey Brothers
1952	Gish S J restr	Luskeys Directory Service Co.

526 4TH E

<u>Year</u>	<u>Uses</u>	<u>Source</u>
1956	Stilwells Motorcycle Shop	Luskey Brothers
1952	Stillwells Motorcycle Shop KI	Luskeys Directory Service Co.

601 4TH E

<u>Year</u>	<u>Uses</u>	<u>Source</u>
1956	Boyd J E auto glass	Luskey Brothers
1952	Gallagher R F coin mach KI	Luskeys Directory Service Co.
	Boyd's Auto Glass & Muffler Shop KI	Luskeys Directory Service Co.

602 4TH E

<u>Year</u>	<u>Uses</u>	<u>Source</u>
1956	Havana Cafe	Luskey Brothers
	1/2 Valdez J G	Luskey Brothers
1952	Havana Cafe KI	Luskeys Directory Service Co.
	Valdez J G KI	Luskeys Directory Service Co.
1920	Musselman J C Mrs Musselman Frank	Santa Ana Directory Co.

604 4TH E

<u>Year</u>	<u>Uses</u>	<u>Source</u>
1956	Williams E C	Luskey Brothers
1952	Soto J U mus rpr KI	Luskeys Directory Service Co.
1920	Frawley Daniel W	Santa Ana Directory Co.

608 4TH E

<u>Year</u>	<u>Uses</u>	<u>Source</u>
1956	Vacant	Luskey Brothers
1952	Gorbenko P J	Luskeys Directory Service Co.
	Sherman G P	Luskeys Directory Service Co.
1920	Vacant	Santa Ana Directory Co.

609 4TH E

<u>Year</u>	<u>Uses</u>	<u>Source</u>
1956	Gilbert & Stearns elec contrs	Luskey Brothers
1952	Gilbert & Stearnms elec contrs KI	Luskeys Directory Service Co.

FINDINGS

610 4TH E

<u>Year</u>	<u>Uses</u>	<u>Source</u>
1956	Lacy D A Mrs	Luskey Brothers
1952	Lacy D A Mrs RKI	Luskeys Directory Service Co.
1920	Lapham Frank B	Santa Ana Directory Co.

612 4TH E

<u>Year</u>	<u>Uses</u>	<u>Source</u>
1956	1/2 Hiveley Carl	Luskey Brothers
1952	Fox Lndy & Clnrs KI	Luskeys Directory Service Co.
	Vacant	Luskeys Directory Service Co.

613 4TH E

<u>Year</u>	<u>Uses</u>	<u>Source</u>
1920	Smith Susan	Santa Ana Directory Co.

615 4TH E

<u>Year</u>	<u>Uses</u>	<u>Source</u>
1952	Woods W W trucks KI	Luskeys Directory Service Co.
1920	Fotheringham John	Santa Ana Directory Co.

616 4TH E

<u>Year</u>	<u>Uses</u>	<u>Source</u>
1956	Six Sixteen Cafe	Luskey Brothers
1952	Six Sixteen Cafe KI	Luskeys Directory Service Co.

619 4TH E

<u>Year</u>	<u>Uses</u>	<u>Source</u>
1920	Scott Geo H	Santa Ana Directory Co.

701 4TH E

<u>Year</u>	<u>Uses</u>	<u>Source</u>
1920	Andrews F L	Santa Ana Directory Co.

702 4TH E

<u>Year</u>	<u>Uses</u>	<u>Source</u>
1956	Woods W W used trucks	Luskey Brothers
1952	Woods W W used trucks	Luskeys Directory Service Co.

710 4TH E

<u>Year</u>	<u>Uses</u>	<u>Source</u>
1956	Woods W W whse	Luskey Brothers

FINDINGS

<u>Year</u>	<u>Uses</u>	<u>Source</u>
1952	Edmondson J B & Co air cond & heating KI	Luskeys Directory Service Co.

713 4TH E

<u>Year</u>	<u>Uses</u>	<u>Source</u>
1920	Vacant	Santa Ana Directory Co.
	1/2 Collins Lida M	Santa Ana Directory Co.

714 4TH E

<u>Year</u>	<u>Uses</u>	<u>Source</u>
1920	Best L A Mrs grocer	Santa Ana Directory Co.

715 4TH E

<u>Year</u>	<u>Uses</u>	<u>Source</u>
1956	1/2 Wall P P Mrs	Luskey Brothers
	Parker Martha Mrs	Luskey Brothers
1952	Brown J C	Luskeys Directory Service Co.
	aClouser H C	Luskeys Directory Service Co.
	Smith O F	Luskeys Directory Service Co.
1920	Dungan Joanna Mrs Benedict E C	Santa Ana Directory Co.

716 4TH E

<u>Year</u>	<u>Uses</u>	<u>Source</u>
1956	Bargain Center antiques	Luskey Brothers
1952	Jackson J R shoe rpr	Luskeys Directory Service Co.
1920	Gaskins T C shoe repairer	Santa Ana Directory Co.

717 4TH E

<u>Year</u>	<u>Uses</u>	<u>Source</u>
1956	Glover W J	Luskey Brothers
1952	Emory Delphina Mrs	Luskeys Directory Service Co.
1920	May Kate Mrs	Santa Ana Directory Co.

718 4TH E

<u>Year</u>	<u>Uses</u>	<u>Source</u>
1956	El Charro Cafe	Luskey Brothers
1952	El Charro Cafe KI	Luskeys Directory Service Co.
1920	Cory W F grocery	Santa Ana Directory Co.

FINDINGS

719 4TH E

<u>Year</u>	<u>Uses</u>	<u>Source</u>
1952	Vacant	Luskeys Directory Service Co.
1920	Mathews Addie M	Santa Ana Directory Co.

801 4TH E

<u>Year</u>	<u>Uses</u>	<u>Source</u>
1956	Sta Ana Food Mkt	Luskey Brothers
1952	Sta Ana Food Mkt KI	Luskeys Directory Service Co.
1920	Murray J W	Santa Ana Directory Co.

802 4TH E

<u>Year</u>	<u>Uses</u>	<u>Source</u>
1956	Sherfey P H barber	Luskey Brothers
1952	Charlies Liquor Store KI	Luskeys Directory Service Co.
1920	Connell H D	Santa Ana Directory Co.

804 4TH E

<u>Year</u>	<u>Uses</u>	<u>Source</u>
1956	Smart & Final Iris Co whsle gro	Luskey Brothers
1952	Smart & Final Co whsle groc KI	Luskeys Directory Service Co.

805 4TH E

<u>Year</u>	<u>Uses</u>	<u>Source</u>
1920	Vacant	Santa Ana Directory Co.

806 4TH E

<u>Year</u>	<u>Uses</u>	<u>Source</u>
1956	Davis E A	Luskey Brothers
1952	Pegues E L Mrs KI	Luskeys Directory Service Co.
1920	Grigsby F M	Santa Ana Directory Co.

807 4TH E

<u>Year</u>	<u>Uses</u>	<u>Source</u>
1956	Blower Paper Co whse	Luskey Brothers
1952	Karo Hotel KI	Luskeys Directory Service Co.
	Tellez A R KI	Luskeys Directory Service Co.
1920	Townsend F W & Son 2d hand	Santa Ana Directory Co.

809 4TH E

<u>Year</u>	<u>Uses</u>	<u>Source</u>
1956	Garvin H R auto repr	Luskey Brothers

FINDINGS

<u>Year</u>	<u>Uses</u>	<u>Source</u>
1952	Garvin Ray auto repr KI	Luskeys Directory Service Co.

817 4TH E

<u>Year</u>	<u>Uses</u>	<u>Source</u>
1956	Charlies Drive In Liquor	Luskey Brothers
1952	Vacant	Luskeys Directory Service Co.

818 4TH E

<u>Year</u>	<u>Uses</u>	<u>Source</u>
1956	Blake Moffitt & Towne Paper Co whlse	Luskey Brothers
1952	Corcoran Paper whsle KI 2 874 C	Luskeys Directory Service Co.
1920	Traulsen J P	Santa Ana Directory Co.

820 4TH E

<u>Year</u>	<u>Uses</u>	<u>Source</u>
1956	Stoddard J D	Luskey Brothers
1952	Stoddard J D KI	Luskeys Directory Service Co.
1920	Thompson J P	Santa Ana Directory Co.

822 4TH E

<u>Year</u>	<u>Uses</u>	<u>Source</u>
1956	No return	Luskey Brothers
1952	Lujan J M KI	Luskeys Directory Service Co.
1920	White C G	Santa Ana Directory Co.

824 4TH E

<u>Year</u>	<u>Uses</u>	<u>Source</u>
1920	Nelson Elizabeth Mrs	Santa Ana Directory Co.

825 4TH E

<u>Year</u>	<u>Uses</u>	<u>Source</u>
1956	Thomson M G serv sta	Luskey Brothers
1952	Thomson M Gserv sta KI	Luskeys Directory Service Co.
1920	Allen E R fur rms	Santa Ana Directory Co.

832 4TH E

<u>Year</u>	<u>Uses</u>	<u>Source</u>
1956	Bacon Door Co doors whsle	Luskey Brothers
1952	Vacant	Luskeys Directory Service Co.

FINDINGS

4TH ST

726 4TH ST

<u>Year</u>	<u>Uses</u>	<u>Source</u>
1970	Ponato Albert	General Telephone Co., of California

4TH ST E

420 4TH ST E

<u>Year</u>	<u>Uses</u>	<u>Source</u>
1936	Knox Stout Hdwe Co	Western Directory Co.
1925	Geo Dunton Fords	Western Directory Co.

422 4TH ST E

<u>Year</u>	<u>Uses</u>	<u>Source</u>
1936	Railway Express Agcy Inc	Western Directory Co.
1930	Railway Express Agcy Inc	Western Directory Co.

424 4TH ST E

<u>Year</u>	<u>Uses</u>	<u>Source</u>
1936	Vacant	Western Directory Co.
1930	Vacant	Western Directory Co.

426 4TH ST E

<u>Year</u>	<u>Uses</u>	<u>Source</u>
1936	Pacific Electric Ry Co	Western Directory Co.
1930	Pacific Electric Ry Co	Western Directory Co.

501 4TH ST E

<u>Year</u>	<u>Uses</u>	<u>Source</u>
1936	F B Ewing	Western Directory Co.
1930	Japanese	Western Directory Co.
1925	W L Moore	Western Directory Co.
1922	W L Moore	Western Directory Co.
1921	W L Moore	Western Directory Co.

502 4TH ST E

<u>Year</u>	<u>Uses</u>	<u>Source</u>
1922	James R Dysart	Western Directory Co.
1921	James R Dysart	Western Directory Co.

FINDINGS

504 4TH ST E

<u>Year</u>	<u>Uses</u>	<u>Source</u>
1925	S A Monumental Works	Western Directory Co.

506 4TH ST E

<u>Year</u>	<u>Uses</u>	<u>Source</u>
1922	Western Marble & Granite Works	Western Directory Co.
1921	Western Marble & Granite Works	Western Directory Co.

508 4TH ST E

<u>Year</u>	<u>Uses</u>	<u>Source</u>
1936	Van Dien Young Co bldg material	Western Directory Co.
1930	Van Dien Young Co bldg material	Western Directory Co.
1925	Van Dien Young Co big mtrl	Western Directory Co.
1922	Mercantile Transfer Co	Western Directory Co.
1921	Mercantile Transfer Co	Western Directory Co.

509 4TH ST E

<u>Year</u>	<u>Uses</u>	<u>Source</u>
1936	A B C Distributing Co	Western Directory Co.
1930	Marble Motors Inc	Western Directory Co.
1925	Norman & Gay auto tops	Western Directory Co.
1922	W J Vanaken auto painter	Western Directory Co.
1921	W J Vanaken auto painter:	Western Directory Co.

510 4TH ST E

<u>Year</u>	<u>Uses</u>	<u>Source</u>
1925	Adolph Schiff	Western Directory Co.
1922	Adolph Schiff 2d hd turn	Western Directory Co.
1921	Adolph Schiff 2d hd furn	Western Directory Co.

512 4TH ST E

<u>Year</u>	<u>Uses</u>	<u>Source</u>
1925	Katharina Estrada rest	Western Directory Co.
1921	Mrs Mario Maclas	Western Directory Co.

515 4TH ST E

<u>Year</u>	<u>Uses</u>	<u>Source</u>
1936	S A Grain Products Co	Western Directory Co.
1930	Sawyers White Garage	Western Directory Co.

FINDINGS

519 4TH ST E

<u>Year</u>	<u>Uses</u>	<u>Source</u>
1936	Mansion Rooms	Western Directory Co.
1930	P H Caulk	Western Directory Co.
1925	Mrs S L Belcher	Western Directory Co.
1922	Mrs C DI Brock	Western Directory Co.
1921	Mrs C E Brock	Western Directory Co.

520 4TH ST E

<u>Year</u>	<u>Uses</u>	<u>Source</u>
1936	W T Reetz plmbr	Western Directory Co.
1930	Plumber	Western Directory Co.
1925	J D Sanborn plumber Minter begins	Western Directory Co.
1922	J D Sanborn	Western Directory Co.
1921	Vacant	Western Directory Co.

600 4TH ST E

<u>Year</u>	<u>Uses</u>	<u>Source</u>
1936	J T Lopez groc	Western Directory Co.

601 4TH ST E

<u>Year</u>	<u>Uses</u>	<u>Source</u>
1936	New & Used Motor Parts Co	Western Directory Co.
1930	Smith & Sims auto repr	Western Directory Co.
1925	Vacant	Western Directory Co.
1922	Liggett Bemis Co Imbr	Western Directory Co.
1921	Martins Wrecking Yard	Western Directory Co.

602 4TH ST E

<u>Year</u>	<u>Uses</u>	<u>Source</u>
1936	a S J Gish restr	Western Directory Co.
	Gilbert Peralta J T Lopez	Western Directory Co.
1930	Calif Motorcycle Sales Co	Western Directory Co.
	b Mrs M G Stafford groc	Western Directory Co.
	a S J Gish restr	Western Directory Co.
	Sunnyair Apts	Western Directory Co.
1925	D W Frawley	Western Directory Co.
	B C Them Kollias gel mds	Western Directory Co.
	A M F Kelsev meats	Western Directory Co.
	Sunnvair Apts	Western Directory Co.
1922	L O Myers	Western Directory Co.

FINDINGS

<u>Year</u>	<u>Uses</u>	<u>Source</u>
1921	H A Winsor	Western Directory Co.

604 4TH ST E

<u>Year</u>	<u>Uses</u>	<u>Source</u>
1936	G M Falls rooms	Western Directory Co.
1930	G M Falls rooms	Western Directory Co.
1922	Daniel W Frawley	Western Directory Co.
1921	Daniel W Frawley	Western Directory Co.

608 4TH ST E

<u>Year</u>	<u>Uses</u>	<u>Source</u>
1936	Frank Musselman	Western Directory Co.
1930	Frank Musselman	Western Directory Co.
1922	Frank Musselman	Western Directory Co.
1921	Mrs J C Musselman	Western Directory Co.

609 4TH ST E

<u>Year</u>	<u>Uses</u>	<u>Source</u>
1936	Gilbert Weston Steams	Western Directory Co.
1930	Gilbert Weston Stearns Cc elec contrs	Western Directory Co.

610 4TH ST E

<u>Year</u>	<u>Uses</u>	<u>Source</u>
1936	J B Little	Western Directory Co.
1930	Mrs Josephine Rock	Western Directory Co.
1922	Chas Lacy	Western Directory Co.
1921	Chas Lacy	Western Directory Co.

613 4TH ST E

<u>Year</u>	<u>Uses</u>	<u>Source</u>
1922	C H Patterson T A Campbell	Western Directory Co.
1921	Susan Smith	Western Directory Co.

614 4TH ST E

<u>Year</u>	<u>Uses</u>	<u>Source</u>
1936	E L Myers wines & beer	Western Directory Co.
1930	Vacant	Western Directory Co.

615 4TH ST E

<u>Year</u>	<u>Uses</u>	<u>Source</u>
1936	W W Woods auto dir	Western Directory Co.

FINDINGS

<u>Year</u>	<u>Uses</u>	<u>Source</u>
1922	Al Lindsey	Western Directory Co.
1921	Al Lindsey	Western Directory Co.

616 4TH ST E

<u>Year</u>	<u>Uses</u>	<u>Source</u>
1930	Harbor Grape Juice Co	Western Directory Co.

619 4TH ST E

<u>Year</u>	<u>Uses</u>	<u>Source</u>
1936	rear Getty Metal Shops	Western Directory Co.
1930	Getty Metal Shops Getty Motors	Western Directory Co.
1922	Geo H Scott	Western Directory Co.
1921	Geo H Scott	Western Directory Co.

701 4TH ST E

<u>Year</u>	<u>Uses</u>	<u>Source</u>
1930	E A Rahlman	Western Directory Co.
1925	Mrs M A Ballantyne Mary K Rahlman	Western Directory Co.
1922	F L Andrews	Western Directory Co.
1921	F L Andrews	Western Directory Co.

710 4TH ST E

<u>Year</u>	<u>Uses</u>	<u>Source</u>
1936	F G Mc Grath 2d hd gds	Western Directory Co.
1930	F G Mc Grath 2d hd gds	Western Directory Co.
1925	Richards Bros Mach Works	Western Directory Co.
1922	Richards Bros Mach Works	Western Directory Co.

712 4TH ST E

<u>Year</u>	<u>Uses</u>	<u>Source</u>
1930	J J Baker lunches	Western Directory Co.

713 4TH ST E

<u>Year</u>	<u>Uses</u>	<u>Source</u>
1936	/2 F T Cleveland	Western Directory Co.
1925	B L Smith	Western Directory Co.
1922	T H Ireland	Western Directory Co.
1921	T H Ireland	Western Directory Co.
	Vacant	Western Directory Co.

FINDINGS

714 4TH ST E

<u>Year</u>	<u>Uses</u>	<u>Source</u>
1936	G E Dunn	Western Directory Co.
1930	Vacant	Western Directory Co.
1925	F G Mc Grath furn	Western Directory Co.
1922	California Mirror Co	Western Directory Co.
1921	W A Best gro	Western Directory Co.

715 4TH ST E

<u>Year</u>	<u>Uses</u>	<u>Source</u>
1936	O F Smith photo	Western Directory Co.
	F E Bridges	Western Directory Co.
1930	Mrs A C Mc Cleary	Western Directory Co.
1925	Vacant	Western Directory Co.
	A H Norris	Western Directory Co.
1922	Mary E Rider	Western Directory Co.
	Fred Ortiz	Western Directory Co.
1921	C C Whelchel Mary E Rider	Western Directory Co.

716 4TH ST E

<u>Year</u>	<u>Uses</u>	<u>Source</u>
1936	Graham Bros shoe reprs	Western Directory Co.
	P H Sherfey barber	Western Directory Co.
1930	Graham Bros shoe reprs	Western Directory Co.
1925	Graham Bros shoemkrs	Western Directory Co.
1922	Graham Bros shoemkrs	Western Directory Co.
1921	Ebel & Donham real est	Western Directory Co.

717 4TH ST E

<u>Year</u>	<u>Uses</u>	<u>Source</u>
1936	L P Foster	Western Directory Co.
1930	L P Foster	Western Directory Co.
1925	Mrs Kate May	Western Directory Co.
1922	Mrs Kate May	Western Directory Co.
1921	Mrs Kate May	Western Directory Co.

718 4TH ST E

<u>Year</u>	<u>Uses</u>	<u>Source</u>
1936	Jos Cupelli restr	Western Directory Co.
1930	Vacant	Western Directory Co.
1925	C W Brown grocer	Western Directory Co.

FINDINGS

<u>Year</u>	<u>Uses</u>	<u>Source</u>
1922	L H Vannest gro	Western Directory Co.
1921	Julian Hurley	Western Directory Co.

719 4TH ST E

<u>Year</u>	<u>Uses</u>	<u>Source</u>
1936	F B Wilson	Western Directory Co.
1930	Mrs Edna Kirchner beauty parlor	Western Directory Co.
1925	F B Smith	Western Directory Co.
1922	Addie M Mathews	Western Directory Co.
1921	Addie M Mathews	Western Directory Co.

801 4TH ST E

<u>Year</u>	<u>Uses</u>	<u>Source</u>
1936	E E Milbrat groc	Western Directory Co.
1930	Vacant	Western Directory Co.
1925	R S Medina	Western Directory Co.
1922	J W Murray	Western Directory Co.
1921	J W Murray	Western Directory Co.

802 4TH ST E

<u>Year</u>	<u>Uses</u>	<u>Source</u>
1936	C A Pedroja drugs	Western Directory Co.
1930	C A Pedroja drugs	Western Directory Co.
1925	W E Hurlburt confy	Western Directory Co.
1922	R W Hobart	Western Directory Co.
1921	Mrs Minnie Haller	Western Directory Co.

804 4TH ST E

<u>Year</u>	<u>Uses</u>	<u>Source</u>
1936	Vacant	Western Directory Co.
1930	Safeway Stores Inc No	Western Directory Co.
1925	Sam Seelig Co no 241 gro	Western Directory Co.

805 4TH ST E

<u>Year</u>	<u>Uses</u>	<u>Source</u>
1936	Ka Ro Hotel	Western Directory Co.
1930	T F Ham Produce Co Ka Ro Hotel	Western Directory Co.
1925	Karo Hotel	Western Directory Co.

FINDINGS

806 4TH ST E

<u>Year</u>	<u>Uses</u>	<u>Source</u>
1936	Lucien Wall	Western Directory Co.
1930	P M Grigsby	Western Directory Co.
1925	F G Grigsby	Western Directory Co.
1922	F M Grigsby	Western Directory Co.
1921	P M Grigsby	Western Directory Co.

807 4TH ST E

<u>Year</u>	<u>Uses</u>	<u>Source</u>
1936	T E Cundiff beer distr	Western Directory Co.
1925	S A Junk & Auto Wrecking Co	Western Directory Co.

809 4TH ST E

<u>Year</u>	<u>Uses</u>	<u>Source</u>
1936	Eugene Rhines auto repr	Western Directory Co.
1925	Square Deal Auto Rpr Shop	Western Directory Co.
1922	Frank Morrison auto repr	Western Directory Co.
1921	Bear Garage	Western Directory Co.

817 4TH ST E

<u>Year</u>	<u>Uses</u>	<u>Source</u>
1936	A O Kittelsen Serv Sta	Western Directory Co.
1930	Perry Ballard Service Station	Western Directory Co.
1925	Ballards Service Station	Western Directory Co.
1922	T Gl Gowdy tires	Western Directory Co.

818 4TH ST E

<u>Year</u>	<u>Uses</u>	<u>Source</u>
1930	Vacant	Western Directory Co.
1925	F L Eastman	Western Directory Co.
1922	Transients	Western Directory Co.
1921	J P Traulsen	Western Directory Co.

819 4TH ST E

<u>Year</u>	<u>Uses</u>	<u>Source</u>
1936	J L Cerda watchmkr	Western Directory Co.
1930	J L Cerda confy	Western Directory Co.
1925	T H Hill	Western Directory Co.
	W E Summerhill	Western Directory Co.
1922	Vacant	Western Directory Co.

FINDINGS

820 4TH ST E

<u>Year</u>	<u>Uses</u>	<u>Source</u>
1936	J T Orr	Western Directory Co.
1930	Mrs Minnie Cobb	Western Directory Co.
1925	J P Thompson	Western Directory Co.
1922	J P Thompson	Western Directory Co.
1921	J P Thompson	Western Directory Co.

821 4TH ST E

<u>Year</u>	<u>Uses</u>	<u>Source</u>
1936	F G Johnson furn repr	Western Directory Co.
1930	Edwin Jones & Co uphol stering	Western Directory Co.
1925	Cozy Cafe	Western Directory Co.

822 4TH ST E

<u>Year</u>	<u>Uses</u>	<u>Source</u>
1936	Clarence White	Western Directory Co.
1930	C G White	Western Directory Co.
1925	C G White	Western Directory Co.
1922	C G White	Western Directory Co.
1921	C G White	Western Directory Co.

824 4TH ST E

<u>Year</u>	<u>Uses</u>	<u>Source</u>
1936	Jas Torrens	Western Directory Co.
1930	Mrs Elizabeth Nelson	Western Directory Co.
1925	Mrs Elizabeth Nelson	Western Directory Co.
1922	Mrs Elizabeth Nelson	Western Directory Co.
1921	Mrs Elizabeth Nelson	Western Directory Co.

825 4TH ST E

<u>Year</u>	<u>Uses</u>	<u>Source</u>
1936	W S Decker serv sta	Western Directory Co.
1930	W S Decker serv sta	Western Directory Co.
1925	Standard Oil Co	Western Directory Co.
1922	E R Allen	Western Directory Co.
1921	E R Allen	Western Directory Co.

FINDINGS

5TH E

420 5TH E

<u>Year</u>	<u>Uses</u>	<u>Source</u>
1920	Stillwell A B Mrs	Santa Ana Directory Co.

501 5TH E

<u>Year</u>	<u>Uses</u>	<u>Source</u>
1960	Powelson Vella KI 2 a	Luskey Brothers & Co.,
1956	Powelson A D Mrs	Luskey Brothers
1952	Powelson A D Mrs KI	Luskeys Directory Service Co.
1920	Whitson Mary Mrs	Santa Ana Directory Co.

502 5TH E

<u>Year</u>	<u>Uses</u>	<u>Source</u>
1960	Nelson BM Mrs XJ 3 a	Luskey Brothers & Co.,
1956	Melton B A Mrs	Luskey Brothers
1952	Melton Belle Mrs KI	Luskeys Directory Service Co.

505 5TH E

<u>Year</u>	<u>Uses</u>	<u>Source</u>
1960	Doke WM KI 3 a	Luskey Brothers & Co.,
1956	Doke W M	Luskey Brothers
1952	Doke W M KI	Luskeys Directory Service Co.
1920	Clevenger W W	Santa Ana Directory Co.

506 5TH E

<u>Year</u>	<u>Uses</u>	<u>Source</u>
1960	Farwe II JR KI 2 a	Luskey Brothers & Co.,
1956	Farwell J R	Luskey Brothers
1952	Farwell J R KI	Luskeys Directory Service Co.
1920	Harris J W	Santa Ana Directory Co.

507 5TH E

<u>Year</u>	<u>Uses</u>	<u>Source</u>
1960	Time Shop The Jwlr	Luskey Brothers & Co.,
1956	Time Shop The watch repr	Luskey Brothers
1952	Time Shop wtch mkr KI	Luskeys Directory Service Co.

FINDINGS

509 5TH E

<u>Year</u>	<u>Uses</u>	<u>Source</u>
1956	Vacant	Luskey Brothers

510 5TH E

<u>Year</u>	<u>Uses</u>	<u>Source</u>
1960	Bose ED 1 2 a	Luskey Brothers & Co.,
1956	Bose E D carp	Luskey Brothers
1952	Bose E D carp KI	Luskeys Directory Service Co.
1920	Abercrombie Nancy	Santa Ana Directory Co.

512 5TH E

<u>Year</u>	<u>Uses</u>	<u>Source</u>
1960	1 MAraft GJ	Luskey Brothers & Co.,

514 5TH E

<u>Year</u>	<u>Uses</u>	<u>Source</u>
1960	Holgland RR KI 2 a	Luskey Brothers & Co.,
1956	Mc Kinney G M	Luskey Brothers
1952	Carr D R	Luskeys Directory Service Co.
1920	Vacant	Santa Ana Directory Co.

515 5TH E

<u>Year</u>	<u>Uses</u>	<u>Source</u>
1960	Vega Miguel 1 J 3 a	Luskey Brothers & Co.,
1956	Vega Mike	Luskey Brothers
1952	De Angeles J W	Luskeys Directory Service Co.
1920	Standing J T	Santa Ana Directory Co.

519 5TH E

<u>Year</u>	<u>Uses</u>	<u>Source</u>
1960	Stock WK K 1 3 a	Luskey Brothers & Co.,
1956	Stock W K	Luskey Brothers
1952	Stock W K KI	Luskeys Directory Service Co.
1920	Howard Thos	Santa Ana Directory Co.

520 5TH E

<u>Year</u>	<u>Uses</u>	<u>Source</u>
1960	Boxtall U KI 3 a 4817 Minter Intersects	Luskey Brothers & Co.,
1956	Boxtall L J	Luskey Brothers
1952	Boxtall L J KI	Luskeys Directory Service Co.

FINDINGS

<u>Year</u>	<u>Uses</u>	<u>Source</u>
1920	Schultz C C	Santa Ana Directory Co.

601 5TH E

<u>Year</u>	<u>Uses</u>	<u>Source</u>
1960	Zeug TA Mrs XI 3 a	Luskey Brothers & Co.,
1956	a Gruen Clara Mrs	Luskey Brothers
	Pagenkopp A J Mrs	Luskey Brothers
1952	a Slater C T KI	Luskeys Directory Service Co.
	Dority Helen Mrs KI	Luskeys Directory Service Co.

602 5TH E

<u>Year</u>	<u>Uses</u>	<u>Source</u>
1960	Blessing OM Mrs XI 2 a	Luskey Brothers & Co.,
1956	Hernandez Monte	Luskey Brothers
1952	Fordham H N KI	Luskeys Directory Service Co.
1920	Higashi T	Santa Ana Directory Co.

603 5TH E

<u>Year</u>	<u>Uses</u>	<u>Source</u>
1960	a Childs EE Mrs KI 2 a	Luskey Brothers & Co.,
	Bogart GE KI 2 a	Luskey Brothers & Co.,
1956	a Childs E E Mrs	Luskey Brothers
	Bogart G E carp	Luskey Brothers
1952	Bogart G E carp KI	Luskeys Directory Service Co.
	a Childs E E Mrs KI	Luskeys Directory Service Co.

604 5TH E

<u>Year</u>	<u>Uses</u>	<u>Source</u>
1960	Stringfellow JS KI 3 a	Luskey Brothers & Co.,
1956	Vacant	Luskey Brothers
1952	Straight Gladys M KI	Luskeys Directory Service Co.

606 5TH E

<u>Year</u>	<u>Uses</u>	<u>Source</u>
1956	b Elkins C L	Luskey Brothers
	a Totes Josie Mrs	Luskey Brothers
1952	OConnor Chas	Luskeys Directory Service Co.
	b Howell G A	Luskeys Directory Service Co.
1920	Kadowaki K	Santa Ana Directory Co.

FINDINGS

607 5TH E

<u>Year</u>	<u>Uses</u>	<u>Source</u>
1960	Henderson KM Mrs XI 2 a 8019 Whiddon AE Mrs	Luskey Brothers & Co.,
1956	1/2 Cutkin Catherine Mrs Davis B M Mrs	Luskey Brothers Luskey Brothers
1952	Hawkins C J KI	Luskeys Directory Service Co.
1920	Warne Margaret Mrs	Santa Ana Directory Co.

609 5TH E

<u>Year</u>	<u>Uses</u>	<u>Source</u>
1960	Boone LH Mrs K! 2 a	Luskey Brothers & Co.,
1956	Boone C E	Luskey Brothers
1952	Boone C C	Luskeys Directory Service Co.

610 5TH E

<u>Year</u>	<u>Uses</u>	<u>Source</u>
1960	Ciemons HD	Luskey Brothers & Co.,
1956	Clemens H D	Luskey Brothers
1952	Clemens H D	Luskeys Directory Service Co.

612 5TH E

<u>Year</u>	<u>Uses</u>	<u>Source</u>
1960	Rodgers Virg II	Luskey Brothers & Co.,
1956	Gillespie G E	Luskey Brothers
1952	Aitken C C Mrs	Luskeys Directory Service Co.

615 5TH E

<u>Year</u>	<u>Uses</u>	<u>Source</u>
1960	Mor In Joe X 3 a	Luskey Brothers & Co.,
1956	Morin Joe	Luskey Brothers

616 5TH E

<u>Year</u>	<u>Uses</u>	<u>Source</u>
1960	Taylor DH	Luskey Brothers & Co.,
1956	a Vacant Bruce D L b Tyler Joshua	Luskey Brothers Luskey Brothers Luskey Brothers
1952	Kel Iley E M Mrs KI	Luskeys Directory Service Co.
1920	Miller Thomas	Santa Ana Directory Co.

FINDINGS

617 5TH E

<u>Year</u>	<u>Uses</u>	<u>Source</u>
1960	Earls Floyd K I 2 a	Luskey Brothers & Co.,
1956	Vacant	Luskey Brothers
1952	Hansen Mary C	Luskeys Directory Service Co.
1920	Knight A J	Santa Ana Directory Co.

619 5TH E

<u>Year</u>	<u>Uses</u>	<u>Source</u>
1960	Lyman RD	Luskey Brothers & Co.,
1956	Moore C H	Luskey Brothers
1952	Baum Ruby Mrs KI	Luskeys Directory Service Co.
1920	Schrader E	Santa Ana Directory Co.

620 5TH E

<u>Year</u>	<u>Uses</u>	<u>Source</u>
1960	Apartments	Luskey Brothers & Co.,
	Suter Emily Mrs KI 3 a	Luskey Brothers & Co.,
	Sandhardt Eliz Mrs	Luskey Brothers & Co.,
	Tolliver RA	Luskey Brothers & Co.,
	Flores RM	Luskey Brothers & Co.,
1956	Smith Leona Mrs	Luskey Brothers
	Curtis R L	Luskey Brothers
	Scuter Hans	Luskey Brothers
	Apartments	Luskey Brothers
	Vacant	Luskey Brothers
1952	Apartments	Luskeys Directory Service Co.
	Suter H E KI	Luskeys Directory Service Co.
	Brown Emily Mrs	Luskeys Directory Service Co.
	White R L	Luskeys Directory Service Co.
	Akins Sherrill	Luskeys Directory Service Co.
1920	Curry Ella Mrs	Santa Ana Directory Co.

621 5TH E

<u>Year</u>	<u>Uses</u>	<u>Source</u>
1960	Croy EH	Luskey Brothers & Co.,
1956	Croy E H	Luskey Brothers
1952	Croy E H	Luskeys Directory Service Co.

FINDINGS

701 5TH E

<u>Year</u>	<u>Uses</u>	<u>Source</u>
1960	Vacant	Luskey Brothers & Co.,
	Reed Theo	Luskey Brothers & Co.,
	Miller Robt	Luskey Brothers & Co.,
	Bergf Ield GA K! 3 a	Luskey Brothers & Co.,
	Smith DJ	Luskey Brothers & Co.,
	Glaab Frank	Luskey Brothers & Co.,
	Gibbons JG Mrs	Luskey Brothers & Co.,
	Newberry J B	Luskey Brothers & Co.,
	Voitsberger Chas	Luskey Brothers & Co.,
	Mc Kenzie Margarita Mrs	Luskey Brothers & Co.,
	&24 Dav Is BH XI 2 a	Luskey Brothers & Co.,
	Mc Cloud Jas	Luskey Brothers & Co.,
	White WJ	Luskey Brothers & Co.,
	Davis PL	Luskey Brothers & Co.,
	West Jas	Luskey Brothers & Co.,
	Apartments	Luskey Brothers & Co.,
	Hazzard Fi	Luskey Brothers & Co.,
	Lees Olga 1 7 a	Luskey Brothers & Co.,
1952	De Luxe Apt Hotel KI	Luskeys Directory Service Co.
	Crumrine Grace mgr KI	Luskeys Directory Service Co.
	Russell Roy & Son genrl contr KI	Luskeys Directory Service Co.

702 5TH E

<u>Year</u>	<u>Uses</u>	<u>Source</u>
1960	Wilson LO	Luskey Brothers & Co.,
1956	Buelow E O	Luskey Brothers
1952	Buelow E	Luskeys Directory Service Co.
1920	Duncan Wm	Santa Ana Directory Co.

708 5TH E

<u>Year</u>	<u>Uses</u>	<u>Source</u>
1960	Crats CB KI 2 a	Luskey Brothers & Co.,
1956	Hubbard Rose	Luskey Brothers
1952	Krantz C V	Luskeys Directory Service Co.
1920	Woodruff Oscar J	Santa Ana Directory Co.

FINDINGS

709 5TH E

<u>Year</u>	<u>Uses</u>	<u>Source</u>
1960	ANo return Joiner Helen C KI 3 a	Luskey Brothers & Co., Luskey Brothers & Co.,
1956	1/2 Knaphus Lois OConnell Tillie Mrs	Luskey Brothers Luskey Brothers
1920	Vacant	Santa Ana Directory Co.

711 5TH E

<u>Year</u>	<u>Uses</u>	<u>Source</u>
1960	Nisnik AS KI 7 a 1937 Baker Patricia Vh Bimney PH Mrs	Luskey Brothers & Co., Luskey Brothers & Co.,
1956	1/2 Lucas E C Mrs Mortettete Rena	Luskey Brothers Luskey Brothers

712 5TH E

<u>Year</u>	<u>Uses</u>	<u>Source</u>
1960	Ravenkamp GF KI 2 a	Luskey Brothers & Co.,
1956	Ravenkamp G F	Luskey Brothers
1952	Ravenkamp G F KI	Luskeys Directory Service Co.
1920	Mexicans	Santa Ana Directory Co.

713 5TH E

<u>Year</u>	<u>Uses</u>	<u>Source</u>
1960	Woody HR KI 2 a Unbonik Stanley KI 2 a	Luskey Brothers & Co., Luskey Brothers & Co.,
1956	1/2 Kimbler Forrest Combs H C	Luskey Brothers Luskey Brothers

714 5TH E

<u>Year</u>	<u>Uses</u>	<u>Source</u>
1960	Vacant h Campo RR	Luskey Brothers & Co., Luskey Brothers & Co.,
1956	1/2 Dayton C R May H W	Luskey Brothers Luskey Brothers

715 5TH E

<u>Year</u>	<u>Uses</u>	<u>Source</u>
1960	Schuler JL KI 7 a Martin AJ	Luskey Brothers & Co., Luskey Brothers & Co.,
1956	Vacant	Luskey Brothers

FINDINGS

<u>Year</u>	<u>Uses</u>	<u>Source</u>
1956	1/2 Portzer P	Luskey Brothers

716 5TH E

<u>Year</u>	<u>Uses</u>	<u>Source</u>
1960	MHeiminiak TS	Luskey Brothers & Co.,
	Osier CR K I 3 a	Luskey Brothers & Co.,
1956	Forbeck F L	Luskey Brothers
	1/2 Lamb R W	Luskey Brothers
1952	Under constr	Luskeys Directory Service Co.

719 5TH E

<u>Year</u>	<u>Uses</u>	<u>Source</u>
1960	Apartments	Luskey Brothers & Co.,
	Vacant	Luskey Brothers & Co.,
	Williams BJ Mrs	Luskey Brothers & Co.,
	No return	Luskey Brothers & Co.,
1956	Schultz Apartments	Luskey Brothers
	Henderson K M Mrs	Luskey Brothers
	Durham Lee	Luskey Brothers
	Bridgeman R L	Luskey Brothers
	Kell Alice Mrs	Luskey Brothers
	Vacant	Luskey Brothers
1952	Reither A C	Luskeys Directory Service Co.
	Schultz Apartments	Luskeys Directory Service Co.
	Henderson K M Mrs	Luskeys Directory Service Co.
	Vacant	Luskeys Directory Service Co.
	Miller Bertha	Luskeys Directory Service Co.
	Freeman C M	Luskeys Directory Service Co.
1920	Powers O H Mrs	Santa Ana Directory Co.

720 5TH E

<u>Year</u>	<u>Uses</u>	<u>Source</u>
1960	Byrd Lorenzo K I 7 a	Luskey Brothers & Co.,
1956	Kong N Q	Luskey Brothers
1952	Kong H Q	Luskeys Directory Service Co.
1920	Ortiz Miguel	Santa Ana Directory Co.

801 5TH E

<u>Year</u>	<u>Uses</u>	<u>Source</u>
1960	Kramer EG	Luskey Brothers & Co.,

FINDINGS

<u>Year</u>	<u>Uses</u>	<u>Source</u>
1956	Miller A S	Luskey Brothers
1952	Boden P B KI	Luskeys Directory Service Co.

802 5TH E

<u>Year</u>	<u>Uses</u>	<u>Source</u>
1960	Vacant	Luskey Brothers & Co.,
1956	Garvin Paint & Body Shop	Luskey Brothers
1952	Pac Elec sub sta No 4 KI	Luskeys Directory Service Co.
1920	P E Ry Sub Station	Santa Ana Directory Co.

805 5TH E

<u>Year</u>	<u>Uses</u>	<u>Source</u>
1960	Johnston GP KI 2 a	Luskey Brothers & Co.,
1956	J & J Auto Pnt & Body Shop Craig V R	Luskey Brothers
1952	Fulghum Jas	Luskeys Directory Service Co.

809 5TH E

<u>Year</u>	<u>Uses</u>	<u>Source</u>
1960	Finney WR KI 2 a	Luskey Brothers & Co.,
1956	Finney W R	Luskey Brothers
1952	Finney W R KI	Luskeys Directory Service Co.

810 5TH E

<u>Year</u>	<u>Uses</u>	<u>Source</u>
1956	Natl Novelty Inc	Luskey Brothers
1952	Vacant	Luskeys Directory Service Co.

814 5TH E

<u>Year</u>	<u>Uses</u>	<u>Source</u>
1960	Kawamoto Akiho	Luskey Brothers & Co.,
1956	Penberthy C E	Luskey Brothers
1952	Oelke H F KI	Luskeys Directory Service Co.

815 5TH E

<u>Year</u>	<u>Uses</u>	<u>Source</u>
1960	Vacant	Luskey Brothers & Co.,
1956	Myers M M Mrs	Luskey Brothers
1952	Myers M K Mrs KI	Luskeys Directory Service Co.

FINDINGS

818 5TH E

<u>Year</u>	<u>Uses</u>	<u>Source</u>
1960	Av Ila JB KI 3 a	Luskey Brothers & Co.,
1956	Aliva J J V Mrs	Luskey Brothers
1952	Avila J B KI	Luskeys Directory Service Co.

819 5TH E

<u>Year</u>	<u>Uses</u>	<u>Source</u>
1960	Jimenex Irma Mrs	Luskey Brothers & Co.,
1956	Sanders D D	Luskey Brothers
1952	Sanders D D KI	Luskeys Directory Service Co.

821 5TH E

<u>Year</u>	<u>Uses</u>	<u>Source</u>
1960	Medina Margt KI 3 a	Luskey Brothers & Co.,
1956	Heinsaar Adolf	Luskey Brothers
1952	Hoffman A C	Luskeys Directory Service Co.

822 5TH E

<u>Year</u>	<u>Uses</u>	<u>Source</u>
1960	Carter Curtis XI 2 a	Luskey Brothers & Co.,
1956	Fulton B D	Luskey Brothers
1952	Carter Curtis	Luskeys Directory Service Co.
1920	Smith Peter W	Santa Ana Directory Co.

823 5TH E

<u>Year</u>	<u>Uses</u>	<u>Source</u>
1960	Benton DL	Luskey Brothers & Co.,
1956	Lackyard B D	Luskey Brothers
1952	Lackyard B D	Luskeys Directory Service Co.

824 5TH E

<u>Year</u>	<u>Uses</u>	<u>Source</u>
1960	No return	Luskey Brothers & Co.,
1956	Noonan W L pntr	Luskey Brothers
1952	Hale Eugenie Mrs KI	Luskeys Directory Service Co.
1920	Crawford T J	Santa Ana Directory Co.

827 5TH E

<u>Year</u>	<u>Uses</u>	<u>Source</u>
1960	Valdez JG KI 3 a	Luskey Brothers & Co.,

FINDINGS

<u>Year</u>	<u>Uses</u>	<u>Source</u>
1956	Hutchinson Anna Mrs	Luskey Brothers
1952	Hutchinson Anna Mrs KI	Luskeys Directory Service Co.

5TH ST

611 5TH ST

<u>Year</u>	<u>Uses</u>	<u>Source</u>
1991	Moravec Danl	Pacific Bell
	Garrett Lenelle	Pacific Bell
	Whitgwan Steven	Pacific Bell
1975	Meadows Steve E	Luskey Brothers & Co., Inc.
	Ellison Harold O	Luskey Brothers & Co., Inc.
	JOHNSON GLASS CO	Luskey Brothers & Co., Inc.
	Price L	Luskey Brothers & Co., Inc.
	Reed Tony	Luskey Brothers & Co., Inc.
1970	Kelley Wm C	General Telephone Co., of California
	JOHNSON GLASS CO	General Telephone Co., of California
	Cottingham Mildred L	General Telephone Co., of California
	Thomas Glenn	General Telephone Co., of California
	Vatcher Marie E	Pacific Telephone
1966	JOHNSON GLASS CO	Pacific Telephone
	Dowty Bessie B	Pacific Telephone
	Doyle Richard W	Pacific Telephone
	Johnsons Glass Co	The Pacific Telephone and Telegraph Co.
1955	Adams Lee	The Pacific Telephone and Telegraph Co.
	Berry Darrell J	The Pacific Telephone and Telegraph Co.
	Earls Woodshop	The Pacific Telephone and Telegraph Co.
1950	Irby Earl T	The Pacific Telephone and Telegraph Co.

700 5TH ST

<u>Year</u>	<u>Uses</u>	<u>Source</u>
1991	C & R Plumbing Co	Pacific Bell
1975	C & R Plumbing Co	Luskey Brothers & Co., Inc.
	Hermansen Chas	Luskey Brothers & Co., Inc.
1970	Lomar Corp	General Telephone Co., of California
	Rampart Construction Tnc	General Telephone Co., of California
1966	Lomar Corp	Pacific Telephone

FINDINGS

5TH ST E

420 5TH ST E

<u>Year</u>	<u>Uses</u>	<u>Source</u>
1936	Mrs E A Cunningham Indy	Western Directory Co.
1930	Economy Hand Lndy	Western Directory Co.
1925	Vacant	Western Directory Co.
1922	Mrs Bertha P qeitt	Western Directory Co.
1921	Mrs Bertha Paquette	Western Directory Co.

501 5TH ST E

<u>Year</u>	<u>Uses</u>	<u>Source</u>
1936	J A Powelson	Western Directory Co.
1930	J A Powelson	Western Directory Co.
1925	J A Powelson	Western Directory Co.
1922	5 A Powelson	Western Directory Co.
1921	J A Powelson	Western Directory Co.

502 5TH ST E

<u>Year</u>	<u>Uses</u>	<u>Source</u>
1936	Mrs Belle Melton	Western Directory Co.
1930	J O Thornhill	Western Directory Co.
1925	J M Miller	Western Directory Co.
1922	A H Morrow	Western Directory Co.
1921	A H Morrow	Western Directory Co.

505 5TH ST E

<u>Year</u>	<u>Uses</u>	<u>Source</u>
1936	Mrs E J Blee	Western Directory Co.
1925	Mrs E J Blee C S Judy	Western Directory Co.
1922	W C B 1 eo	Western Directory Co.
1921	W C Blee	Western Directory Co.

506 5TH ST E

<u>Year</u>	<u>Uses</u>	<u>Source</u>
1936	J R Farwell	Western Directory Co.
1930	J R Farwell	Western Directory Co.
	Mrs E J Blee	Western Directory Co.
1925	J 1 W Harris	Western Directory Co.
1922	5 W Harris	Western Directory Co.
1921	J W Harris	Western Directory Co.

FINDINGS

510 5TH ST E

<u>Year</u>	<u>Uses</u>	<u>Source</u>
1936	R E Franke	Western Directory Co.
1930	H F Gardner	Western Directory Co.
1925	Mrs NTancy Abercrombie	Western Directory Co.
1922	Mrs Nancy A! rcerombt	Western Directory Co.
1921	Mrs Nancy Abercrombie	Western Directory Co.

514 5TH ST E

<u>Year</u>	<u>Uses</u>	<u>Source</u>
1936	Michl Pandel	Western Directory Co.
1930	Elizabeth C Dixon	Western Directory Co.
1925	W L Hooe	Western Directory Co.
1922	O H Wolf	Western Directory Co.
1921	Harry Kenyon	Western Directory Co.

515 5TH ST E

<u>Year</u>	<u>Uses</u>	<u>Source</u>
1936	Mrs Carrie Dorsey	Western Directory Co.
1930	Mrs E A Sta ndrimg	Western Directory Co.
1925	Mrs Elizabeth A Standring	Western Directory Co.
1922	Mrs Elizabeth A Standring	Western Directory Co.
1921	Mrs Elizabeth Standring	Western Directory Co.

519 5TH ST E

<u>Year</u>	<u>Uses</u>	<u>Source</u>
1936	H T Reed	Western Directory Co.
1930	Vacant	Western Directory Co.
1925	Vacant	Western Directory Co.
1922	Mrs Annie Cochems H A Berge	Western Directory Co.
1921	Vacant	Western Directory Co.

520 5TH ST E

<u>Year</u>	<u>Uses</u>	<u>Source</u>
1936	F E Smicth	Western Directory Co.
1930	W O L Page	Western Directory Co.
1925	C C Schultz	Western Directory Co.
1922	C C Schultz	Western Directory Co.
1921	C C Schultz	Western Directory Co.

FINDINGS

600 5TH ST E

<u>Year</u>	<u>Uses</u>	<u>Source</u>
1936	WC Poh Jr	Western Directory Co.

602 5TH ST E

<u>Year</u>	<u>Uses</u>	<u>Source</u>
1936	E Pearl Alder r	Western Directory Co.
1930	Harry Fink	Western Directory Co.
1925	Mrs E J Alder	Western Directory Co.
1922	E J 5 Alder	Western Directory Co.
1921	J I Decker	Western Directory Co.

604 5TH ST E

<u>Year</u>	<u>Uses</u>	<u>Source</u>
1936	H 0 Mc Cleary	Western Directory Co.
1930	G W Farley	Western Directory Co.

606 5TH ST E

<u>Year</u>	<u>Uses</u>	<u>Source</u>
1936	Mrs Alec Garlickt	Western Directory Co.
1930	G W Prince	Western Directory Co.
1925	Mrs N A Reeves	Western Directory Co.
1922	F B Lapham	Western Directory Co.
1921	K Kadowaki	Western Directory Co.

607 5TH ST E

<u>Year</u>	<u>Uses</u>	<u>Source</u>
1936	Mrs V M Wheeler i Jos Tedlock	Western Directory Co.
1930	Mrs Margarot Warne Mrs I P Osborn	Western Directory Co.
1925	Mrs Rose Cheney	Western Directory Co.
1922	Mrs Margaret Warne	Western Directory Co.
1921	Mrs Margaret Warne	Western Directory Co.

609 5TH ST E

<u>Year</u>	<u>Uses</u>	<u>Source</u>
1930	F B Smith	Western Directory Co.
1925	Mrs Margt Warne C B Ortweig	Western Directory Co.

610 5TH ST E

<u>Year</u>	<u>Uses</u>	<u>Source</u>
1936	Mrs Belle Clemuens	Western Directory Co.

FINDINGS

<u>Year</u>	<u>Uses</u>	<u>Source</u>
1930	Mrs Belle Clemens	Western Directory Co.
1925	G F Brown	Western Directory Co.
1922	C V Calhoun	Western Directory Co.

612 5TH ST E

<u>Year</u>	<u>Uses</u>	<u>Source</u>
1930	R R Alitken	Western Directory Co.
1925	H D Traveller	Western Directory Co.
1922	H G Scott	Western Directory Co.

616 5TH ST E

<u>Year</u>	<u>Uses</u>	<u>Source</u>
1936	I A Henderson Irma Crum	Western Directory Co.
1930	Mrs Amanda 3ogtart W F Hurd	Western Directory Co.
1925	Vacant	Western Directory Co.
1922	R B Rock	Western Directory Co.
1921	Jas Barnes	Western Directory Co.

617 5TH ST E

<u>Year</u>	<u>Uses</u>	<u>Source</u>
1936	Vaca nt	Western Directory Co.
1930	0 W Millner	Western Directory Co.
1925	George Millner	Western Directory Co.
1922	W L Hoover	Western Directory Co.
1921	A B Pilch	Western Directory Co.

619 5TH ST E

<u>Year</u>	<u>Uses</u>	<u>Source</u>
1925	Vacant	Western Directory Co.
1922	Rollie Montgomery	Western Directory Co.
1921	Mrs Isabel Mc Bride	Western Directory Co.

620 5TH ST E

<u>Year</u>	<u>Uses</u>	<u>Source</u>
1936	G XI Scott	Western Directory Co.
1930	a R Scott	Western Directory Co.
1925	Rooms	Western Directory Co.
1922	J V Smith	Western Directory Co.
1921	J V Smith	Western Directory Co.

FINDINGS

621 5TH ST E

<u>Year</u>	<u>Uses</u>	<u>Source</u>
1936	Vacazt	Western Directory Co.
1930	Mrs liztabeoi ine 1t	Western Directory Co.
1925	G E Bogart	Western Directory Co.
1922	Waldo Welty	Western Directory Co.
1921	Waldo Welty	Western Directory Co.

623 5TH ST E

<u>Year</u>	<u>Uses</u>	<u>Source</u>
1936	O R fin c e	Western Directory Co.

702 5TH ST E

<u>Year</u>	<u>Uses</u>	<u>Source</u>
1930	G O Ravenk 1 p	Western Directory Co.
1925	G F Ravenkemp	Western Directory Co.
1922	John Long	Western Directory Co.
1921	Mrs E J Shaffer	Western Directory Co.

708 5TH ST E

<u>Year</u>	<u>Uses</u>	<u>Source</u>
1936	Aniton Giunderson	Western Directory Co.
1930	A R Kelley	Western Directory Co.
1925	C R Baird	Western Directory Co.
1922	C R Baird	Western Directory Co.
1921	C R Baird	Western Directory Co.

709 5TH ST E

<u>Year</u>	<u>Uses</u>	<u>Source</u>
1925	Mrs Ida Confer	Western Directory Co.
1922	Mrs Ida Confer	Western Directory Co.
1921	Mrs Ada Confer	Western Directory Co.

712 5TH ST E

<u>Year</u>	<u>Uses</u>	<u>Source</u>
1936	O P Rawnkntmp	Western Directory Co.
1930	T Bra nnan	Western Directory Co.
1925	E T Brannan	Western Directory Co.
1922	E T Brannan	Western Directory Co.
1921	E T Brannan	Western Directory Co.

FINDINGS

716 5TH ST E

<u>Year</u>	<u>Uses</u>	<u>Source</u>
1936	I P Mitchell	Western Directory Co.
1930	R P Mitchell	Western Directory Co.
1925	R P Mitchell	Western Directory Co.

719 5TH ST E

<u>Year</u>	<u>Uses</u>	<u>Source</u>
1936	O O Sehtuit	Western Directory Co.
1930	I A Henderson Mrs A M Taylor	Western Directory Co.
1925	RMunroe	Western Directory Co.
1922	W V Cumpston	Western Directory Co.
1921	J H Merritt	Western Directory Co.

720 5TH ST E

<u>Year</u>	<u>Uses</u>	<u>Source</u>
1936	Michael Ortiz	Western Directory Co.
1930	Michael Orimh	Western Directory Co.
1925	Miguel Ortiz	Western Directory Co.
1922	Miguel Ortiz	Western Directory Co.
1921	Miguel Ortiz	Western Directory Co.

801 5TH ST E

<u>Year</u>	<u>Uses</u>	<u>Source</u>
1936	Jas IHamilton m 02 P R 1 Co iib sta	Western Directory Co.
1930	C O Latshlw	Western Directory Co.
1925	Rosa Gustlin	Western Directory Co.
1922	Mrs Olive Lo pez	Western Directory Co.
1921	G J Gilbert	Western Directory Co.

802 5TH ST E

<u>Year</u>	<u>Uses</u>	<u>Source</u>
1930	P E Sub St	Western Directory Co.
1925	P E Ry Sub Station	Western Directory Co.
1922	P E Ry Sub Station	Western Directory Co.
1921	P E Ry Sub Station	Western Directory Co.

805 5TH ST E

<u>Year</u>	<u>Uses</u>	<u>Source</u>
1930	R S Pinke	Western Directory Co.
1925	David E Adams	Western Directory Co.

FINDINGS

<u>Year</u>	<u>Uses</u>	<u>Source</u>
1922	David B Adams	Western Directory Co.
1921	David Adams	Western Directory Co.

809 5TH ST E

<u>Year</u>	<u>Uses</u>	<u>Source</u>
1930	H A Buhrman	Western Directory Co.
1925	H A Buhrman	Western Directory Co.
1922	Mrs C I Waltz	Western Directory Co.
1921	Mrs C I Waltz	Western Directory Co.

814 5TH ST E

<u>Year</u>	<u>Uses</u>	<u>Source</u>
1936	Neal B rock	Western Directory Co.
1930	Neal Brock	Western Directory Co.
1925	N U Brock	Western Directory Co.

815 5TH ST E

<u>Year</u>	<u>Uses</u>	<u>Source</u>
1936	Mrsa Mbael Whitakter	Western Directory Co.
1925	E C Cornett	Western Directory Co.
1922	Mrs Emma Walter	Western Directory Co.
1921	Mrs Emma Walter	Western Directory Co.

818 5TH ST E

<u>Year</u>	<u>Uses</u>	<u>Source</u>
1930	Mrs 10 C Corietf	Western Directory Co.
	Harry Owens	Western Directory Co.
1925	H L Drew	Western Directory Co.

819 5TH ST E

<u>Year</u>	<u>Uses</u>	<u>Source</u>
1930	A C Wiebe iffarage	Western Directory Co.
1925	A C Wiebe	Western Directory Co.
1922	A C Wiebe	Western Directory Co.
1921	A C Wiebe	Western Directory Co.

821 5TH ST E

<u>Year</u>	<u>Uses</u>	<u>Source</u>
1930	Mrs M XI Toi linmon	Western Directory Co.
1925	Geo Tomlinson	Western Directory Co.

FINDINGS

<u>Year</u>	<u>Uses</u>	<u>Source</u>
1922	Geo Tomlinson	Western Directory Co.
1921	Geo Tomlinson	Western Directory Co.

822 5TH ST E

<u>Year</u>	<u>Uses</u>	<u>Source</u>
1936	Henry Co e	Western Directory Co.
1930	Eugene Rhines	Western Directory Co.
1925	J D Clark	Western Directory Co.
1922	C W Rowland	Western Directory Co.
1921	C W Rowland	Western Directory Co.

823 5TH ST E

<u>Year</u>	<u>Uses</u>	<u>Source</u>
1930	C R Wallace	Western Directory Co.
1925	Claude Wallace	Western Directory Co.
1922	Paul Ladiges	Western Directory Co.

824 5TH ST E

<u>Year</u>	<u>Uses</u>	<u>Source</u>
1930	Mrs Lena Ellsworth	Western Directory Co.
1925	Jas Walmsley	Western Directory Co.
1922	N E Meister	Western Directory Co.
1921	A S Wright	Western Directory Co.

827 5TH ST E

<u>Year</u>	<u>Uses</u>	<u>Source</u>
1936	W L Hutchinson	Western Directory Co.
1930	F U Ti ornhill	Western Directory Co.
1925	J O Thornhill	Western Directory Co.
1922	Frank Thornhill	Western Directory Co.

5TH ST W

501 5TH ST W

<u>Year</u>	<u>Uses</u>	<u>Source</u>
1936	0 J Horsmar auto repr & auto tops	Western Directory Co.
1930	Gardner Fender & Body Wks	Western Directory Co.
1925	Duco Auto Paint Shop	Western Directory Co.

FINDINGS

502 5TH ST W

<u>Year</u>	<u>Uses</u>	<u>Source</u>
1936	M B Mc Kee	Western Directory Co.
1930	M E Mc Kee	Western Directory Co.
1925	M E Mc Kee	Western Directory Co.
1921	Samuel V Hamer	Western Directory Co.

505 5TH ST W

<u>Year</u>	<u>Uses</u>	<u>Source</u>
1936	J V Watts	Western Directory Co.
1930	Mrs O M Moore	Western Directory Co.
1925	i Transients	Western Directory Co.
1922	Mrs Julia Dunning	Western Directory Co.
1921	Mrs Julia Dunning	Western Directory Co.

506 5TH ST W

<u>Year</u>	<u>Uses</u>	<u>Source</u>
1936	Mrs D M Hildebrand	Western Directory Co.
1930	A L Jessup	Western Directory Co.
1925	A L Jessup	Western Directory Co.
1922	Amos L Jessup	Western Directory Co.
1921	Amos L Jessup	Western Directory Co.

507 5TH ST W

<u>Year</u>	<u>Uses</u>	<u>Source</u>
1930	J W Watkins	Western Directory Co.
1925	Pearl E Morse	Western Directory Co.
1922	Mrs Pearl Morse	Western Directory Co.
1921	Mrs L A Ludwick	Western Directory Co.

509 5TH ST W

<u>Year</u>	<u>Uses</u>	<u>Source</u>
1936	Mrs O C Parks beauty parlor	Western Directory Co.
1930	J F Weekly	Western Directory Co.
1925	Adolph Hecker	Western Directory Co.
1922	Vacant	Western Directory Co.
1921	F A Miller	Western Directory Co.

510 5TH ST W

<u>Year</u>	<u>Uses</u>	<u>Source</u>
1936	Mrs M B 3 Jessen N	Western Directory Co.

FINDINGS

<u>Year</u>	<u>Uses</u>	<u>Source</u>
1930	Henry Jessen	Western Directory Co.
1925	Henry Jessen	Western Directory Co.
1922	Henry Jessen	Western Directory Co.
1921	Henry Jessen	Western Directory Co.

516 5TH ST W

<u>Year</u>	<u>Uses</u>	<u>Source</u>
1936	N C Smith	Western Directory Co.
1930	Gertrude Richardson	Western Directory Co.
1925	Gertrude Richardson	Western Directory Co.
1922	Levi Richardson	Western Directory Co.
1921	Levi Richardson	Western Directory Co.

517 5TH ST W

<u>Year</u>	<u>Uses</u>	<u>Source</u>
1936	W W Gilbert	Western Directory Co.
1930	Mrs C V Perkins	Western Directory Co.
1925	Vacant	Western Directory Co.
1922	Mrs L B Napoleon	Western Directory Co.
1921	Vacant	Western Directory Co.

519 5TH ST W

<u>Year</u>	<u>Uses</u>	<u>Source</u>
1936	Mrs L M Munzinger	Western Directory Co.
1930	C W Baker	Western Directory Co.
1922	Mrs Louise Singer	Western Directory Co.
1921	Mrs Olive Lopez	Western Directory Co.

520 5TH ST W

<u>Year</u>	<u>Uses</u>	<u>Source</u>
1930	E R Christensen	Western Directory Co.
1925	Louis Singer	Western Directory Co.
1922	Mrs Luella Stewart	Western Directory Co.
1921	Mrs Luella Stewart	Western Directory Co.

600 5TH ST W

<u>Year</u>	<u>Uses</u>	<u>Source</u>
1921	G C Mc Phee	Western Directory Co.

FINDINGS

601 5TH ST W

<u>Year</u>	<u>Uses</u>	<u>Source</u>
1922	N H Leonard	Western Directory Co.
1921	N H Leonard	Western Directory Co.

602 5TH ST W

<u>Year</u>	<u>Uses</u>	<u>Source</u>
1936	Mrs Martha Mc Phee Jos Stodola	Western Directory Co.
1930	Geo Mc Phee	Western Directory Co.
1925	G Mc Phee	Western Directory Co.
1922	G H Mc Phee	Western Directory Co.
	H O Baer	Western Directory Co.

604 5TH ST W

<u>Year</u>	<u>Uses</u>	<u>Source</u>
1936	b Edith A Holsinger	Western Directory Co.
	e Mrs D B Mann	Western Directory Co.
	d R 3 OHair	Western Directory Co.
1930	Cozad Court	Western Directory Co.
1925	Rogers Court	Western Directory Co.
1922	A 5 J 0 Goodman	Western Directory Co.

605 5TH ST W

<u>Year</u>	<u>Uses</u>	<u>Source</u>
1936	Hoglund & Dohm auto reprs	Western Directory Co.

606 5TH ST W

<u>Year</u>	<u>Uses</u>	<u>Source</u>
1930	Mrs Mary Anderson	Western Directory Co.
1925	J C Courtney	Western Directory Co.
1922	Mrs Maudene Blackburn	Western Directory Co.
1921	Mrs Maudene Blackburn	Western Directory Co.

609 5TH ST W

<u>Year</u>	<u>Uses</u>	<u>Source</u>
1936	Morrison Court	Western Directory Co.
1930	Morrison Court	Western Directory Co.
1922	N C Morrison	Western Directory Co.

FINDINGS

610 5TH ST W

<u>Year</u>	<u>Uses</u>	<u>Source</u>
1936	XK T Du Bois	Western Directory Co.

615 5TH ST W

<u>Year</u>	<u>Uses</u>	<u>Source</u>
1936	N C Morrison	Western Directory Co.
1930	N C Morrison	Western Directory Co.
1925	N C Morrison	Western Directory Co.
1922	Gilbert L Maxwell	Western Directory Co.
1921	Gilbert Maxwell	Western Directory Co.

618 5TH ST W

<u>Year</u>	<u>Uses</u>	<u>Source</u>
1936	Mrs Lomna Darby	Western Directory Co.
1930	Lily Farley	Western Directory Co.
1925	Mrs Ruth G Wailes	Western Directory Co.
1922	Mrs Anna Peterson	Western Directory Co.
1921	Mrs Anna Peterson	Western Directory Co.

619 5TH ST W

<u>Year</u>	<u>Uses</u>	<u>Source</u>
1925	Vacant	Western Directory Co.
1922	Rev L H Humphrey	Western Directory Co.
1921	Rev L H Humphrey	Western Directory Co.

620 5TH ST W

<u>Year</u>	<u>Uses</u>	<u>Source</u>
1936	J H Boyd	Western Directory Co.
1930	J C Gilbank	Western Directory Co.
1925	C J Gilbank	Western Directory Co.
1922	C J Gilbank	Western Directory Co.
1921	Martha A Wiseman	Western Directory Co.

701 5TH ST W

<u>Year</u>	<u>Uses</u>	<u>Source</u>
1936	Mrs N L Me Naught	Western Directory Co.
1930	Mrs N L Mc Naught	Western Directory Co.
1925	Chas Mc Naught	Western Directory Co.
1922	C O W Mc Naught	Western Directory Co.
1921	C W Mc Naught	Western Directory Co.

FINDINGS

704 5TH ST W

<u>Year</u>	<u>Uses</u>	<u>Source</u>
1936	J T Mc Intyre	Western Directory Co.
1930	S L Aubin chiro	Western Directory Co.
1925	S L Aubin	Western Directory Co.
1922	Frank Boyd	Western Directory Co.
1921	Frank Boyd	Western Directory Co.

710 5TH ST W

<u>Year</u>	<u>Uses</u>	<u>Source</u>
1930	Mrs G H Riddell	Western Directory Co.
1925	B G Metz	Western Directory Co.
1922	B G Metz	Western Directory Co.
1921	B G Metz	Western Directory Co.

711 5TH ST W

<u>Year</u>	<u>Uses</u>	<u>Source</u>
1936	O J Jemison	Western Directory Co.
1930	O J Jemison	Western Directory Co.
1925	O J Jemison	Western Directory Co.
1922	Okey J Jemison	Western Directory Co.
1921	Okey J Jemison	Western Directory Co.

714 5TH ST W

<u>Year</u>	<u>Uses</u>	<u>Source</u>
1936	Ora Myers	Western Directory Co.
1930	Mrs M M Quinlan	Western Directory Co.
1925	Mrs L F Maser	Western Directory Co.

717 5TH ST W

<u>Year</u>	<u>Uses</u>	<u>Source</u>
1936	Scott Wiles	Western Directory Co.
1930	J G Argo	Western Directory Co.
1925	M L Lane	Western Directory Co.
1922	M L Lane	Western Directory Co.
1921	M L Lane	Western Directory Co.

719 5TH ST W

<u>Year</u>	<u>Uses</u>	<u>Source</u>
1936	J J Ward	Western Directory Co.
1930	Vacant	Western Directory Co.

FINDINGS

<u>Year</u>	<u>Uses</u>	<u>Source</u>
1925	Mrs Ellen M Young	Western Directory Co.
1922	Mrs Ella M Young	Western Directory Co.
1921	Ella M Young	Western Directory Co.

720 5TH ST W

<u>Year</u>	<u>Uses</u>	<u>Source</u>
1936	Carrie Morse	Western Directory Co.
1930	Carrie E Morse	Western Directory Co.
1925	Mrs Sydney Morse	Western Directory Co.
1922	Mrs S G Morse	Western Directory Co.
1921	Mrs S G Morse	Western Directory Co.

721 5TH ST W

<u>Year</u>	<u>Uses</u>	<u>Source</u>
1936	Frances Haddock	Western Directory Co.
1930	C V Calhoun	Western Directory Co.
1925	Geo O Peavey	Western Directory Co.
1922	G O Peavey	Western Directory Co.
1921	Matt Snyder	Western Directory Co.

801 5TH ST W

<u>Year</u>	<u>Uses</u>	<u>Source</u>
1922	G W Terrill	Western Directory Co.

802 5TH ST W

<u>Year</u>	<u>Uses</u>	<u>Source</u>
1936	Dixon Pump Wks	Western Directory Co.
1930	Dixon Pump Wks	Western Directory Co.
1925	Dixons Pump Works	Western Directory Co.
1922	Dixons Pump Works	Western Directory Co.
1921	Dixons Pump Works	Western Directory Co.

803 5TH ST W

<u>Year</u>	<u>Uses</u>	<u>Source</u>
1922	L A Morgan	Western Directory Co.
1921	L A Morgan	Western Directory Co.

805 5TH ST W

<u>Year</u>	<u>Uses</u>	<u>Source</u>
1936	Dean Court	Western Directory Co.

FINDINGS

<u>Year</u>	<u>Uses</u>	<u>Source</u>
1930	Dean Court	Western Directory Co.
1922	Mrs E G Androus	Western Directory Co.
1921	R L Smith	Western Directory Co.

807 5TH ST W

<u>Year</u>	<u>Uses</u>	<u>Source</u>
1922	F A Thompson	Western Directory Co.
1921	R L Rogers	Western Directory Co.

811 5TH ST W

<u>Year</u>	<u>Uses</u>	<u>Source</u>
1936	F M Dean	Western Directory Co.
1930	F M Dean	Western Directory Co.
1925	F M Dean	Western Directory Co.
1922	W F Smith	Western Directory Co.
1921	Vacant	Western Directory Co.

813 5TH ST W

<u>Year</u>	<u>Uses</u>	<u>Source</u>
1936	C B Roberts	Western Directory Co.
1930	Mrs L S Roberts	Western Directory Co.
1925	W F Smith	Western Directory Co.
1922	R W Fowler	Western Directory Co.
1921	J J Lopez	Western Directory Co.

815 5TH ST W

<u>Year</u>	<u>Uses</u>	<u>Source</u>
1936	Vacant	Western Directory Co.
1930	J H Sargent	Western Directory Co.
1925	B J Koster	Western Directory Co.
1922	B M Minnix	Western Directory Co.
1921	C C Schultz	Western Directory Co.

817 5TH ST W

<u>Year</u>	<u>Uses</u>	<u>Source</u>
1936	W B Cook	Western Directory Co.
1930	C H Benford	Western Directory Co.
1925	H I Jones	Western Directory Co.

FINDINGS

819 5TH ST W

<u>Year</u>	<u>Uses</u>	<u>Source</u>
1936	H L Harding	Western Directory Co.
1930	H L Harding	Western Directory Co.
1925	H L Harding	Western Directory Co.
1922	H L Harding	Western Directory Co.
1921	H L Harding	Western Directory Co.

820 5TH ST W

<u>Year</u>	<u>Uses</u>	<u>Source</u>
1936	Reorganized Church of Jesus Christ 0a Crowell	Western Directory Co. Western Directory Co.
1930	Reorganized Church of Jesus Christ	Western Directory Co.
1925	Reorganized Church of Jesus Christ	Western Directory Co.

821 5TH ST W

<u>Year</u>	<u>Uses</u>	<u>Source</u>
1930	Mrs M E Sweet groc	Western Directory Co.
1925	Isaac Thomas serv sta	Western Directory Co.
1922	W B Alexander	Western Directory Co.
1921	W B Alexander	Western Directory Co.

6TH E

502 6TH E

<u>Year</u>	<u>Uses</u>	<u>Source</u>
1956	Maag Z Z Mrs	Luskey Brothers
1952	Maag Z Z Mrs KI	Luskeys Directory Service Co.
1920	White Alecia Mrs	Santa Ana Directory Co.

510 6TH E

<u>Year</u>	<u>Uses</u>	<u>Source</u>
1956	James W R	Luskey Brothers
1952	James W R KI	Luskeys Directory Service Co.
1920	James W L	Santa Ana Directory Co.

514 6TH E

<u>Year</u>	<u>Uses</u>	<u>Source</u>
1956	Baker B T	Luskey Brothers
1952	Baker B T	Luskeys Directory Service Co.
1920	Baker A M Mrs	Santa Ana Directory Co.

FINDINGS

515 6TH E

<u>Year</u>	<u>Uses</u>	<u>Source</u>
1956	Carter Dink	Luskey Brothers
1952	Carter Dink	Luskeys Directory Service Co.
1920	Stansfield F	Santa Ana Directory Co.

517 6TH E

<u>Year</u>	<u>Uses</u>	<u>Source</u>
1956	Gannon J L	Luskey Brothers
1952	Kelley R L	Luskeys Directory Service Co.
1920	Joyce Cora B Mrs	Santa Ana Directory Co.

519 6TH E

<u>Year</u>	<u>Uses</u>	<u>Source</u>
1956	Ramsey Donald	Luskey Brothers
1952	Fait M E KI	Luskeys Directory Service Co.
1920	Taylor E A	Santa Ana Directory Co.

520 6TH E

<u>Year</u>	<u>Uses</u>	<u>Source</u>
1956	b Henry Mary Mrs	Luskey Brothers
	c Watton Eliz Mrs	Luskey Brothers
	a Juarez I J	Luskey Brothers
1952	Henry Mary Mrs	Luskeys Directory Service Co.
1920	Head H W	Santa Ana Directory Co.

521 6TH E

<u>Year</u>	<u>Uses</u>	<u>Source</u>
1956	Norman Edmund	Luskey Brothers
1952	SIXTH EAST Contd	Luskeys Directory Service Co.
	Pearson Genevieve M:KI	Luskeys Directory Service Co.
1920	Johnson Grace	Santa Ana Directory Co.

523 6TH E

<u>Year</u>	<u>Uses</u>	<u>Source</u>
1956	Mc Cleary Lurline Mrs	Luskey Brothers
1952	Mc Lean Jean K 11 3 332 C	Luskeys Directory Service Co.
	b 5 Stockton Irma	Luskeys Directory Service Co.
1920	Skiles W B	Santa Ana Directory Co.

FINDINGS

525 6TH E

<u>Year</u>	<u>Uses</u>	<u>Source</u>
1956	Mc Callum Frank	Luskey Brothers
1920	Blanchard B H	Santa Ana Directory Co.

601 6TH E

<u>Year</u>	<u>Uses</u>	<u>Source</u>
1956	Armstrong P F	Luskey Brothers
1952	Melton H D KI	Luskeys Directory Service Co.
1920	Barnard Wm	Santa Ana Directory Co.

602 6TH E

<u>Year</u>	<u>Uses</u>	<u>Source</u>
1956	Whiddon G W	Luskey Brothers
1952	Mc Cleary L E IVrs KI 2 022 L	Luskeys Directory Service Co.
1920	Miller S T	Santa Ana Directory Co.

603 6TH E

<u>Year</u>	<u>Uses</u>	<u>Source</u>
1956	Robinson C V tree serv	Luskey Brothers
1952	Robinson C V tree serv KI 3 246 W	Luskeys Directory Service Co. Luskeys Directory Service Co.
1920	Robinson Jephtha	Santa Ana Directory Co.

605 6TH E

<u>Year</u>	<u>Uses</u>	<u>Source</u>
1956	Bryson Dora Mrs	Luskey Brothers
1952	Fair A M Mrs	Luskeys Directory Service Co.

607 6TH E

<u>Year</u>	<u>Uses</u>	<u>Source</u>
1956	Gould J R	Luskey Brothers
1952	Gross F T carp KI 3 204 E	Luskeys Directory Service Co.
1920	Ireland T H	Santa Ana Directory Co.

608 6TH E

<u>Year</u>	<u>Uses</u>	<u>Source</u>
1956	Woodward I E	Luskey Brothers
1952	Woodward I E 1KI	Luskeys Directory Service Co.
1920	Lowe W H	Santa Ana Directory Co.

FINDINGS

609 6TH E

<u>Year</u>	<u>Uses</u>	<u>Source</u>
1956	Ellsworth Marie K	Luskey Brothers
1952	Ellsworth Marie K rear	Luskeys Directory Service Co. Luskeys Directory Service Co.
1920	Flood Amanda Mrs	Santa Ana Directory Co.

612 6TH E

<u>Year</u>	<u>Uses</u>	<u>Source</u>
1956	Vacant	Luskey Brothers
1952	Hausawer A F	Luskeys Directory Service Co.
1920	Hausauer Mathilde Mrs	Santa Ana Directory Co.

613 6TH E

<u>Year</u>	<u>Uses</u>	<u>Source</u>
1956	Segura F B	Luskey Brothers
1952	Segura F V	Luskeys Directory Service Co.
1920	Tucker J W	Santa Ana Directory Co.

616 6TH E

<u>Year</u>	<u>Uses</u>	<u>Source</u>
1920	Castillo Marion	Santa Ana Directory Co.

617 6TH E

<u>Year</u>	<u>Uses</u>	<u>Source</u>
1956	Becerra S H	Luskey Brothers
1952	Pascoe W M	Luskeys Directory Service Co.
1920	Shain J M	Santa Ana Directory Co.

620 6TH E

<u>Year</u>	<u>Uses</u>	<u>Source</u>
1956	Arrow Lndy & Clnrs	Luskey Brothers
1952	Arrow Lndy & Linen Sup Co Inc KI	Luskeys Directory Service Co.
1920	Turner John	Santa Ana Directory Co.

702 6TH E

<u>Year</u>	<u>Uses</u>	<u>Source</u>
1956	Muckenthaler A R	Luskey Brothers
1952	Muckenthaler A R I1 2 413c	Luskeys Directory Service Co.

FINDINGS

706 6TH E

<u>Year</u>	<u>Uses</u>	<u>Source</u>
1956	Baer C D	Luskey Brothers
1952	Baer C D KI	Luskeys Directory Service Co.
1920	Vogt S S	Santa Ana Directory Co.

709 6TH E

<u>Year</u>	<u>Uses</u>	<u>Source</u>
1956	Graves R E	Luskey Brothers
1952	Etchison LA Mrs KI	Luskeys Directory Service Co.
1920	Whelan John	Santa Ana Directory Co.

710 6TH E

<u>Year</u>	<u>Uses</u>	<u>Source</u>
1956	Gonzales Alf	Luskey Brothers
1952	Gonzales Alf KI 2 222 E	Luskeys Directory Service Co.
1920	Smith E Mrs	Santa Ana Directory Co.

711 6TH E

<u>Year</u>	<u>Uses</u>	<u>Source</u>
1956	West W M	Luskey Brothers
1952	Murphy J J	Luskeys Directory Service Co.
1920	Todd J H	Santa Ana Directory Co.

714 6TH E

<u>Year</u>	<u>Uses</u>	<u>Source</u>
1956	Turnbaugh H J	Luskey Brothers
1952	Turnbaugh H J KI 3 512 C	Luskeys Directory Service Co.
1920	Mickelson C	Santa Ana Directory Co.

720 6TH E

<u>Year</u>	<u>Uses</u>	<u>Source</u>
1956	Wilhelm J C	Luskey Brothers
1952	Wilhelm J C KI	Luskeys Directory Service Co.
1920	Burgan S R	Santa Ana Directory Co.

802 6TH E

<u>Year</u>	<u>Uses</u>	<u>Source</u>
1956	Smith R E	Luskey Brothers
1952	Smith R E KI	Luskeys Directory Service Co.

FINDINGS

806 6TH E

<u>Year</u>	<u>Uses</u>	<u>Source</u>
1956	Vacant	Luskey Brothers
1952	Frederick G N KI1 2 345 Y	Luskeys Directory Service Co.

807 6TH E

<u>Year</u>	<u>Uses</u>	<u>Source</u>
1952	First Church of God Hall	Luskeys Directory Service Co.

809 6TH E

<u>Year</u>	<u>Uses</u>	<u>Source</u>
1952	First Church of God	Luskeys Directory Service Co.

6TH ST

761 6TH ST

<u>Year</u>	<u>Uses</u>	<u>Source</u>
1980	Balances & Credit Ratings	Pacific Telephone
	New Loan Applications	Pacific Telephone
	Auto & Other Installments	Pacific Telephone
	Other Departments	Pacific Telephone
	Real Estate	Pacific Telephone
	Exchange & Collections	Pacific Telephone
	Safe Deposit	Pacific Telephone
	Master Charge & Ready Reserve	Pacific Telephone

6TH ST E

502 6TH ST E

<u>Year</u>	<u>Uses</u>	<u>Source</u>
1945	VLMrs Ethel O Blasdell	Western Directory Co.
1936	J H Mc Caffrey	Western Directory Co.
1930	C S Judy	Western Directory Co.
1925	Vacant	Western Directory Co.
1922	Mrs Melissa Francis	Western Directory Co.
1921	Mrs Alecia White	Western Directory Co.

510 6TH ST E

<u>Year</u>	<u>Uses</u>	<u>Source</u>
1945	W R James	Western Directory Co.
1936	Mrs L M James	Western Directory Co.

FINDINGS

<u>Year</u>	<u>Uses</u>	<u>Source</u>
1930	Mrs L M James	Western Directory Co.
1925	Mrs L M James	Western Directory Co.
1922	W L James	Western Directory Co.
1921	W L James	Western Directory Co.

514 6TH ST E

<u>Year</u>	<u>Uses</u>	<u>Source</u>
1945	B T Baker	Western Directory Co.
1936	Mrs A M Baker	Western Directory Co.
1930	Mrs A M Baker	Western Directory Co.
1925	Mrs A M Baker	Western Directory Co.
1922	Mrs A M Baker	Western Directory Co.
1921	Mrs A M Baker	Western Directory Co.

515 6TH ST E

<u>Year</u>	<u>Uses</u>	<u>Source</u>
1945	L F Beasley	Western Directory Co.
1936	E M Stephenson	Western Directory Co.
1930	Mabel Frazier	Western Directory Co.
1925	Mrs E M Hillyard	Western Directory Co.
1922	Mrs E M Hillyard	Western Directory Co.
1921	J B Winn	Western Directory Co.

517 6TH ST E

<u>Year</u>	<u>Uses</u>	<u>Source</u>
1945	Earl Miller	Western Directory Co.
1936	W H Lawrence	Western Directory Co.
1930	Vacant	Western Directory Co.
1925	Frank Ault	Western Directory Co.
1922	E L Davis	Western Directory Co.
1921	R O Mc Cune	Western Directory Co.

519 6TH ST E

<u>Year</u>	<u>Uses</u>	<u>Source</u>
1936	Mrs A L Sanford	Western Directory Co.
1930	A H Bauer	Western Directory Co.
1925	Mrs A B Ellis	Western Directory Co.
1922	Sunshine Apts	Western Directory Co.
1921	E H Carriel	Western Directory Co.

FINDINGS

520 6TH ST E

<u>Year</u>	<u>Uses</u>	<u>Source</u>
1945	J FP Bowman	Western Directory Co.
1936	Percie Head	Western Directory Co.
1930	Mrs M E Head	Western Directory Co.
1925	Mrs Maria Head	Western Directory Co.
1922	Mrs Maria Head	Western Directory Co.
1921	Mrs Maria Head	Western Directory Co.

521 6TH ST E

<u>Year</u>	<u>Uses</u>	<u>Source</u>
1945	S J Rowe	Western Directory Co.
1936	Pearl M Kimball	Western Directory Co.
1930	G A Rathbun	Western Directory Co.
1925	W F Doolittle	Western Directory Co.
1922	C F Voss	Western Directory Co.
1921	C W Case	Western Directory Co.

523 6TH ST E

<u>Year</u>	<u>Uses</u>	<u>Source</u>
1945	H K Callahan	Western Directory Co.
1936	Eliz A Morrison	Western Directory Co.
1930	Fannie Pease	Western Directory Co.
1925	J N Cunningham	Western Directory Co.
1922	H D Traveller	Western Directory Co.
1921	Mrs S H Bird	Western Directory Co.

525 6TH ST E

<u>Year</u>	<u>Uses</u>	<u>Source</u>
1945	W E Zavitz	Western Directory Co.
1936	Mrs Alberta Blake	Western Directory Co.
1930	M A Preston	Western Directory Co.
1925	L C Hesse	Western Directory Co.
1922	W S Eldledge	Western Directory Co.
1921	W R Skiles	Western Directory Co.

601 6TH ST E

<u>Year</u>	<u>Uses</u>	<u>Source</u>
1945	Mrs M E Park	Western Directory Co.
1936	Vacant	Western Directory Co.
1930	Mrs A L Farrar	Western Directory Co.

FINDINGS

<u>Year</u>	<u>Uses</u>	<u>Source</u>
1925	R L Mason	Western Directory Co.
1922	Wm Barnard	Western Directory Co.
1921	Wm Barnard	Western Directory Co.

602 6TH ST E

<u>Year</u>	<u>Uses</u>	<u>Source</u>
1945	W D Anderson	Western Directory Co.
	H O C Mc Cleary	Western Directory Co.
1936	W D Anderson J A Holmberg	Western Directory Co.
1930	S T Miller	Western Directory Co.
1925	S T Miller	Western Directory Co.
1922	S T Miller	Western Directory Co.
1921	S T Miller	Western Directory Co.

603 6TH ST E

<u>Year</u>	<u>Uses</u>	<u>Source</u>
1945	O V Robinson	Western Directory Co.
1936	C G Briner	Western Directory Co.
1930	Jeptha Robinson	Western Directory Co.
1925	Jeptha Robinson	Western Directory Co.
1922	Jeptha Robinson	Western Directory Co.
1921	Jeptha Robinson I E Reed	Western Directory Co.

607 6TH ST E

<u>Year</u>	<u>Uses</u>	<u>Source</u>
1945	Elsie Magoon	Western Directory Co.
1936	F E Stanley	Western Directory Co.
1930	L B Cummings	Western Directory Co.
1925	Vacant	Western Directory Co.
1922	H W Garlick	Western Directory Co.
1921	H W Garlick	Western Directory Co.

608 6TH ST E

<u>Year</u>	<u>Uses</u>	<u>Source</u>
1945	F B Hasty	Western Directory Co.
1936	W H Lowe	Western Directory Co.
1930	W H Lowe	Western Directory Co.
1925	W H Lowe	Western Directory Co.
1922	W H Lowe	Western Directory Co.
1921	W H Lowe	Western Directory Co.

FINDINGS

609 6TH ST E

<u>Year</u>	<u>Uses</u>	<u>Source</u>
1945	Mrs Lena Elsworth	Western Directory Co.
	D J Rios	Western Directory Co.
1936	A C Mc Cullough	Western Directory Co.
1930	N L Forbes	Western Directory Co.
1925	J R Dell	Western Directory Co.
1922	Mrs Amanda E Flood	Western Directory Co.
1921	Mrs Amanda Flood	Western Directory Co.

612 6TH ST E

<u>Year</u>	<u>Uses</u>	<u>Source</u>
1945	Vacant	Western Directory Co.
1936	Vacant	Western Directory Co.
1930	Vacant	Western Directory Co.
1925	Mrs Mathilde Hausauer	Western Directory Co.
1922	Mrs Mathilde Hausauer	Western Directory Co.
1921	Mrs Mathilde Hausauer	Western Directory Co.

613 6TH ST E

<u>Year</u>	<u>Uses</u>	<u>Source</u>
1945	a W H Rayburn	Western Directory Co.
1936	Mrs R F Cole	Western Directory Co.
1930	C L Cole	Western Directory Co.
1925	C L Cole	Western Directory Co.
1922	C L Cole	Western Directory Co.
1921	J F Britton	Western Directory Co.

616 6TH ST E

<u>Year</u>	<u>Uses</u>	<u>Source</u>
1936	Peter Hansen	Western Directory Co.
1930	Peter Hansen	Western Directory Co.
1925	Peter Hansen	Western Directory Co.
1922	Peter Hansen	Western Directory Co.
1921	Marion Castillo Peter Hanson	Western Directory Co.

617 6TH ST E

<u>Year</u>	<u>Uses</u>	<u>Source</u>
1945	J D Maloney	Western Directory Co.
1936	J M Sham	Western Directory Co.
1930	J M Shain	Western Directory Co.

FINDINGS

<u>Year</u>	<u>Uses</u>	<u>Source</u>
1925	J M Sham	Western Directory Co.
1922	J M Shain	Western Directory Co.
1921	J M Shamin	Western Directory Co.

620 6TH ST E

<u>Year</u>	<u>Uses</u>	<u>Source</u>
1945	Arrow Lndy & Linen Sup ply Co	Western Directory Co.
1936	Arrow Lndy & Linen Sup ply	Western Directory Co.
1930	Careful Laundry	Western Directory Co.
1925	J R Pratt	Western Directory Co.
1922	Mrs Elizabeth Page	Western Directory Co.
1921	Mrs Elizabeth Page	Western Directory Co.

622 6TH ST E

<u>Year</u>	<u>Uses</u>	<u>Source</u>
1925	C L Groves	Western Directory Co.

702 6TH ST E

<u>Year</u>	<u>Uses</u>	<u>Source</u>
1945	A R Muckenthaler	Western Directory Co.

706 6TH ST E

<u>Year</u>	<u>Uses</u>	<u>Source</u>
1945	S S Vogt	Western Directory Co.
1936	S S Vogt	Western Directory Co.
1930	S S Vogt	Western Directory Co.
1925	S S Vogt	Western Directory Co.
1922	S S Vogt	Western Directory Co.
1921	S S Vogt	Western Directory Co.

709 6TH ST E

<u>Year</u>	<u>Uses</u>	<u>Source</u>
1945	P L Etchison	Western Directory Co.
1936	Mrs Eliz Utick	Western Directory Co.
1930	John Whelan	Western Directory Co.
1925	John Whelan	Western Directory Co.
1922	John Whelan	Western Directory Co.
1921	John Whelan	Western Directory Co.

FINDINGS

710 6TH ST E

<u>Year</u>	<u>Uses</u>	<u>Source</u>
1945	AL L Woods	Western Directory Co.
	Gordon Eastman	Western Directory Co.
	J P Bruce	Western Directory Co.
1936	C M Smith	Western Directory Co.
1930	C M Smith	Western Directory Co.
1925	C M Smith	Western Directory Co.
1922	C M Smith	Western Directory Co.
1921	H L Williamson	Western Directory Co.

711 6TH ST E

<u>Year</u>	<u>Uses</u>	<u>Source</u>
1945	Emile Goubert	Western Directory Co.
1936	Mrs Christine Gorman	Western Directory Co.
1930	Mrs Christine Gorman	Western Directory Co.
1925	Mrs Christine Gorman	Western Directory Co.
1922	Mrs Christine German	Western Directory Co.
1921	Mrs Christine German	Western Directory Co.

714 6TH ST E

<u>Year</u>	<u>Uses</u>	<u>Source</u>
1945	H J Turnbaugh	Western Directory Co.
1936	Fidencio Borboa	Western Directory Co.
1930	Mrs B E Mc Coy beauty par lor	Western Directory Co.
1925	H J Heaney	Western Directory Co.
1922	Mrs C Mikelson	Western Directory Co.
1921	Mrs C Mickelson	Western Directory Co.

720 6TH ST E

<u>Year</u>	<u>Uses</u>	<u>Source</u>
1945	M Beulah Cornett	Western Directory Co.
1936	J H Strand	Western Directory Co.
1930	Mrs C H Burgan	Western Directory Co.
1925	5 R Burgan	Western Directory Co.
1922	S R Burgan	Western Directory Co.
1921	S R Burgan	Western Directory Co.

802 6TH ST E

<u>Year</u>	<u>Uses</u>	<u>Source</u>
1945	a R E Smith	Western Directory Co.

FINDINGS

<u>Year</u>	<u>Uses</u>	<u>Source</u>
1936	R E Smith	Western Directory Co.
1930	R E Smith	Western Directory Co.
1925	R E Smith	Western Directory Co.
1922	R E Smith	Western Directory Co.
1921	RE Smith	Western Directory Co.

806 6TH ST E

<u>Year</u>	<u>Uses</u>	<u>Source</u>
1945	G N Frederick	Western Directory Co.
1936	Vacant	Western Directory Co.
1930	Mrs C C Clarke	Western Directory Co.
1925	R L Britton	Western Directory Co.
1922	B L Smith	Western Directory Co.
1921	R S Riffle	Western Directory Co.

809 6TH ST E

<u>Year</u>	<u>Uses</u>	<u>Source</u>
1945	Trinity Lutheran Church	Western Directory Co.
1936	Trinity Lutheran Church	Western Directory Co.

6TH ST W

702 6TH ST W

<u>Year</u>	<u>Uses</u>	<u>Source</u>
1945	Fred Croddy	Western Directory Co.
1936	Theo Baessler	Western Directory Co.
1930	W C Noble	Western Directory Co.
1925	Mrs A A Noble	Western Directory Co.
1922	J S Crouch	Western Directory Co.
1921	Vacant	Western Directory Co.

704 6TH ST W

<u>Year</u>	<u>Uses</u>	<u>Source</u>
1945	Vacant	Western Directory Co.
1936	R A Cook	Western Directory Co.
1930	Wm Tatum	Western Directory Co.

706 6TH ST W

<u>Year</u>	<u>Uses</u>	<u>Source</u>
1945	G M Wright	Western Directory Co.

FINDINGS

<u>Year</u>	<u>Uses</u>	<u>Source</u>
1936	G M Wright	Western Directory Co.
1930	Mrs Anna Scott	Western Directory Co.
1925	Mrs Anna M Scott	Western Directory Co.
1922	Mrs Anna M Scott	Western Directory Co.
1921	Mrs Anna M Scott	Western Directory Co.

707 6TH ST W

<u>Year</u>	<u>Uses</u>	<u>Source</u>
1945	Vacant	Western Directory Co.
1936	Earl Shields	Western Directory Co.
1930	Mrs J P Cowden Walter Decker	Western Directory Co.

710 6TH ST W

<u>Year</u>	<u>Uses</u>	<u>Source</u>
1945	a P H Perry	Western Directory Co.
	Amelia Gates	Western Directory Co.
1936	Geo Preble	Western Directory Co.
	J T Coulson	Western Directory Co.
1930	Mrs R G Wailes	Western Directory Co.
	Elmer Smith	Western Directory Co.
1925	R L Barnto	Western Directory Co.
1922	E L Peacock	Western Directory Co.
1921	E L Peacock	Western Directory Co.

710/ 6TH ST W

<u>Year</u>	<u>Uses</u>	<u>Source</u>
1925	z Carl Carleton	Western Directory Co.

715 6TH ST W

<u>Year</u>	<u>Uses</u>	<u>Source</u>
1925	Robt Crockett	Western Directory Co.
1922	Charles Gebrig	Western Directory Co.
1921	Charles Gehrig	Western Directory Co.

718 6TH ST W

<u>Year</u>	<u>Uses</u>	<u>Source</u>
1945	Ruth G Griffith	Western Directory Co.
1936	V Ruth Griffith	Western Directory Co.
1930	V Ruth Griffith	Western Directory Co.
1925	V Ruth Griffith	Western Directory Co.

FINDINGS

<u>Year</u>	<u>Uses</u>	<u>Source</u>
1922	G W Purkoy	Western Directory Co.

719 6TH ST W

<u>Year</u>	<u>Uses</u>	<u>Source</u>
1925	Vacant	Western Directory Co.

720 6TH ST W

<u>Year</u>	<u>Uses</u>	<u>Source</u>
1945	Mrs A W Shumway	Western Directory Co.
	Lutheran Church	Western Directory Co.
	Garnsey St Peter Evangelical	Western Directory Co.
1936	W H Bracewell	Western Directory Co.
1930	W H Bracewell	Western Directory Co.
1925	HD Adams	Western Directory Co.
1922	W L Hooe	Western Directory Co.

802 6TH ST W

<u>Year</u>	<u>Uses</u>	<u>Source</u>
1945	Mrs M G Garthe	Western Directory Co.
1936	M C Garthe	Western Directory Co.
1930	M C Garthe	Western Directory Co.
1925	F E Dearth	Western Directory Co.
1922	E P Allen	Western Directory Co.
1921	C N Mozley	Western Directory Co.

809 6TH ST W

<u>Year</u>	<u>Uses</u>	<u>Source</u>
1945	Mrs Anna Mc Creight	Western Directory Co.
1936	Mrs Anna Mc Creight	Western Directory Co.
1930	W A Swain	Western Directory Co.
1925	Willard A Swain	Western Directory Co.

811 6TH ST W

<u>Year</u>	<u>Uses</u>	<u>Source</u>
1945	a A S Wright	Western Directory Co.
1936	H C Guttridge	Western Directory Co.
1930	C T Burgess	Western Directory Co.
1925	Vacant	Western Directory Co.
1922	Transients	Western Directory Co.
1921	R F Goodwin	Western Directory Co.

FINDINGS

BROWN

800 BROWN

<u>Year</u>	<u>Uses</u>	<u>Source</u>
1945	Mrs Emma Wood	Western Directory Co.

801 BROWN

<u>Year</u>	<u>Uses</u>	<u>Source</u>
1920	Doyle Elmer	Santa Ana Directory Co.

809 BROWN

<u>Year</u>	<u>Uses</u>	<u>Source</u>
1945	Floyd Van Cleave	Western Directory Co.

811 BROWN

<u>Year</u>	<u>Uses</u>	<u>Source</u>
1945	Winifred V Monroe	Western Directory Co.

812 BROWN

<u>Year</u>	<u>Uses</u>	<u>Source</u>
1945	Trinity Lutheran Sch	Western Directory Co.
1920	Trinity Luthern Assembly hall	Santa Ana Directory Co.

816 BROWN

<u>Year</u>	<u>Uses</u>	<u>Source</u>
1945	Rev W L Duerr BROWN Contd	Western Directory Co.
1920	Rudnick E J Rev	Santa Ana Directory Co.

BROWN ST

801 BROWN ST

<u>Year</u>	<u>Uses</u>	<u>Source</u>
2002	DUNNP Paul	Haines Company
1966	Edwards Rose	Pacific Telephone
1965	Edwards Rose	Luskey Brothers
1960	Edwards Rose D Kl 3 a	Luskey Brothers & Co.,
1956	Edwards Rose Mrs	Luskey Brothers
1946	Wood Emma Mrs r	Southern California Telephone Co.
1936	L R Gray	Western Directory Co.
1930	Grant Hays	Western Directory Co.
1925	Walter Flockton	Western Directory Co.

FINDINGS

<u>Year</u>	<u>Uses</u>	<u>Source</u>
1922	E J Doyle	Western Directory Co.
1921	Elmer Doyle	Western Directory Co.

809 BROWN ST

<u>Year</u>	<u>Uses</u>	<u>Source</u>
1986	Isais Miguel Angel	Pacific Bell
1980	Buenrostro Emigdio	Pacific Telephone
1966	Saucedo Martin B	Pacific Telephone
	Saucedo Cota	Pacific Telephone
1960	Johnson JA K 2 a	Luskey Brothers & Co.,
1956	Seidemann W A	Luskey Brothers
1955	Seidemann Wm A	The Pacific Telephone and Telegraph Co.
1936	Andw Swenson	Western Directory Co.
1930	J E Ridgway	Western Directory Co.

811 BROWN ST

<u>Year</u>	<u>Uses</u>	<u>Source</u>
1980	Arrey Henry J Jr	Pacific Telephone
1966	Gonzales Jesse R	Pacific Telephone
1960	Vlss TJ K 2 a	Luskey Brothers & Co.,
1956	Rutherford R S	Luskey Brothers
1936	Mrs D M Hart	Western Directory Co.
1930	G D Baxter	Western Directory Co.
1925	GD Baxter	Western Directory Co.

812 BROWN ST

<u>Year</u>	<u>Uses</u>	<u>Source</u>
2002	XXXX	Haines Company
1966	Greater Light Community Assn of Orange County	Pacific Telephone
1936	Trinity Luth Hall	Western Directory Co.
1930	Trinity Lutheran Assembly Hall	Western Directory Co.
1925	Trinity Lutheran Assembly	Western Directory Co.
1922	Trinity Lutheran Assembly Hall	Western Directory Co.
1921	Trinity Lutheran Assembly hall	Western Directory Co.

816 BROWN ST

<u>Year</u>	<u>Uses</u>	<u>Source</u>
1966	Greater Light Missionary Baptist Church	Pacific Telephone
1960	Vacant	Luskey Brothers & Co.,

FINDINGS

<u>Year</u>	<u>Uses</u>	<u>Source</u>
1956	Vacant	Luskey Brothers
1950	Andross Mabelle M r	The Pacific Telephone and Telegraph Co.
1946	Duerr Wm L Rev r	Southern California Telephone Co.
1941	Schmooch Wm Rev r	Southern California Telephone Co.
1936	Rev Wm Schmooch	Western Directory Co.
1930	Rev Wm Schnmooch	Western Directory Co.
1925	Rev Wm Schmooch	Western Directory Co.
1922	Wmn Schmooch	Western Directory Co.
1921	Wm Schmooch	Western Directory Co.

850 BROWN ST

<u>Year</u>	<u>Uses</u>	<u>Source</u>
2002	SANTAANASCELM	Haines Company
	SALGADOMana D	Haines Company
	a 01 BERNAR	Haines Company
	GARFIELD	Haines Company

E 3

717 E 3

<u>Year</u>	<u>Uses</u>	<u>Source</u>
1995	Third Street Clinic	Pacific Bell

E 3RD

602 E 3RD

<u>Year</u>	<u>Uses</u>	<u>Source</u>
1995	Rivera Jose L	Pacific Bell

610 E 3RD

<u>Year</u>	<u>Uses</u>	<u>Source</u>
1995	Leal Austreberto	Pacific Bell

614 E 3RD

<u>Year</u>	<u>Uses</u>	<u>Source</u>
1995	Garcla Jaime G	Pacific Bell
	Garcia Luis L	Pacific Bell

615 E 3RD

<u>Year</u>	<u>Uses</u>	<u>Source</u>
1995	Lopez Eloy T	Pacific Bell

FINDINGS

618 E 3RD

<u>Year</u>	<u>Uses</u>	<u>Source</u>
1995	Garcia Albino	Pacific Bell

619 E 3RD

<u>Year</u>	<u>Uses</u>	<u>Source</u>
1995	Mender Rafael	Pacific Bell

623 E 3RD

<u>Year</u>	<u>Uses</u>	<u>Source</u>
1995	Hausch Sidney	Pacific Bell

624 E 3RD

<u>Year</u>	<u>Uses</u>	<u>Source</u>
1995	Maldonado Francisco	Pacific Bell

628 E 3RD

<u>Year</u>	<u>Uses</u>	<u>Source</u>
1991	Lopez Yolanda & George	Pacific Bell

711 E 3RD

<u>Year</u>	<u>Uses</u>	<u>Source</u>
1995	Flares Angelica	Pacific Bell

713 E 3RD

<u>Year</u>	<u>Uses</u>	<u>Source</u>
1995	Arias JR	Pacific Bell
1970	Gonzalez Antonio O	General Telephone Co., of California

E 3RD ST

523 E 3RD ST

<u>Year</u>	<u>Uses</u>	<u>Source</u>
1966	Smith Dennis	Pacific Telephone

600 E 3RD ST

<u>Year</u>	<u>Uses</u>	<u>Source</u>
1970	Bullen Wayne R Martha	Luskeys Brothers & Co.

601 E 3RD ST

<u>Year</u>	<u>Uses</u>	<u>Source</u>
1980	Mendoza M	Pacific Telephone

FINDINGS

<u>Year</u>	<u>Uses</u>	<u>Source</u>
1966	Beall R W	Pacific Telephone
1965	Beall RW	Luskey Brothers
1960	Beall RW KI 3 a	Luskey Brothers & Co.,
1955	Beall R W r	The Pacific Telephone and Telegraph Co.
1950	Beall R W r	The Pacific Telephone and Telegraph Co.
1946	Beall R W r	Southern California Telephone Co.
1941	Beall R W r	Southern California Telephone Co.

602 E 3RD ST

<u>Year</u>	<u>Uses</u>	<u>Source</u>
2002	RIVERAJose L	Haines Company
	SRIVERAJose L	Haines Company
1991	Sherrill T H	Pacific Bell
1986	Shernll T H	Pacific Bell
1980	Sherrill T H	Pacific Telephone
1975	Sherrill T H	Luskey Brothers & Co., Inc.
1970	Sherrill T H	General Telephone Co., of California
1966	Sherrill T H	Pacific Telephone
1965	Shoitrill TH	Luskey Brothers
1960	Sherrill CS Mrs KI 3 a	Luskey Brothers & Co.,
1955	Sherrill T H r	The Pacific Telephone and Telegraph Co.
1950	Sherrill T H r	The Pacific Telephone and Telegraph Co.
1946	Sherrill T H r	Southern California Telephone Co.
1941	Sherrill T H r	Southern California Telephone Co.

606 E 3RD ST

<u>Year</u>	<u>Uses</u>	<u>Source</u>
2002	OGARCIARuben	Haines Company
1970	Lujan Concepcion Barron	General Telephone Co., of California
1960	Griego TM KI 2 a	Luskey Brothers & Co.,
1950	Flores Emma r	The Pacific Telephone and Telegraph Co.

610 E 3RD ST

<u>Year</u>	<u>Uses</u>	<u>Source</u>
2002	OLEALAustreberlo	Haines Company
1991	Leal Austreberto	Pacific Bell
1986	Roelands Mamie	Pacific Bell
1980	Yates E	Pacific Telephone
	Roelands MAamte	Pacific Telephone

FINDINGS

<u>Year</u>	<u>Uses</u>	<u>Source</u>
1980	Yates Everett	Pacific Telephone
1975	Roelands Mamie	Luskey Brothers & Co., Inc.
	Yates Everett	Luskey Brothers & Co., Inc.
	E Yates	Luskey Brothers & Co., Inc.
	Serglo WMiam K Toni	Luskeys Brothers & Co.
1970	Morris Harold W	General Telephone Co., of California
	Morris Leland J	Luskeys Brothers & Co.
	Morris Harold WDorothy	Luskeys Brothers & Co.
	Roelands Mamie	General Telephone Co., of California
	Yates Lock & Key Service	General Telephone Co., of California
1966	Roelands Mamie	Pacific Telephone
	Yates Everett	Pacific Telephone
	Morris Harold W	Pacific Telephone
1965	Roelands Mamtie	Luskey Brothers
1960	Yates EW KI 3 a	Luskey Brothers & Co.,
1955	Roelands Mamie r	The Pacific Telephone and Telegraph Co.
	Yates Everett	The Pacific Telephone and Telegraph Co.

614 E 3RD ST

<u>Year</u>	<u>Uses</u>	<u>Source</u>
2002	GARCIALUas L	Haines Company
	GARCIAManbel U	Haines Company
1986	Garcia Lu ls L	Pacific Bell
	Lopez Delia	Pacific Bell
1980	leal Salvador	Pacific Telephone
1970	Maloney Beryl	General Telephone Co., of California
1966	Maloney Beryl	Pacific Telephone
1965	Maloney Beryl	Luskey Brothers
1960	Maloney BE KI 2 a	Luskey Brothers & Co.,
1955	Smeykal J W r	The Pacific Telephone and Telegraph Co.
1950	Smeykal J W r	The Pacific Telephone and Telegraph Co.
1946	Smeykal J W r	Southern California Telephone Co.
1941	Aubuchon Felix r	Southern California Telephone Co.

615 E 3RD ST

<u>Year</u>	<u>Uses</u>	<u>Source</u>
1986	Lopez Eloy T	Pacific Bell
1980	Jopez Eloy T	Pacific Telephone
1975	Lopez Eloy T	Luskey Brothers & Co., Inc.

FINDINGS

<u>Year</u>	<u>Uses</u>	<u>Source</u>
1966	Derby Essie	Pacific Telephone
	Derby Jessie F	Pacific Telephone
1965	Derby JF	Luskey Brothers
1960	Parham CC Kl 3 a	Luskey Brothers & Co.,
1955	Parham C C	The Pacific Telephone and Telegraph Co.

618 E 3RD ST

<u>Year</u>	<u>Uses</u>	<u>Source</u>
1986	Garcia Albino	Pacific Bell
1980	Garcia Albino	Pacific Telephone
1975	Garcia Albino	Luskey Brothers & Co., Inc.
1955	Brown Lorretta Mrs r	The Pacific Telephone and Telegraph Co.
	Wildish R M Mrs	The Pacific Telephone and Telegraph Co.
1950	Brown Lorretta Mrs r	The Pacific Telephone and Telegraph Co.

619 E 3RD ST

<u>Year</u>	<u>Uses</u>	<u>Source</u>
1991	Mendez Rafael	Pacific Bell
1980	Hernandez Amparo	Pacific Telephone
	Bernardino Landa	Pacific Telephone
1970	Walcott Herbert G	General Telephone Co., of California
1960	AVacant	Luskey Brothers & Co.,
	Mangum CL Kl 3 a	Luskey Brothers & Co.,

620 E 3RD ST

<u>Year</u>	<u>Uses</u>	<u>Source</u>
1975	Gonzales Manud Ju Ma	Luskeys Brothers & Co.
1970	Carrillo RobertPeggy	Luskeys Brothers & Co.
1966	Snyder Larry N	Pacific Telephone

623 E 3RD ST

<u>Year</u>	<u>Uses</u>	<u>Source</u>
1991	Hausch Sidney	Pacific Bell
1986	Hausch Sidney	Pacific Bell
1980	Hbasch Sidney	Pacific Telephone
1975	Hausch Sidney	Luskey Brothers & Co., Inc.
1966	Green Lona	Pacific Telephone
1965	Green L	Luskey Brothers
1960	Green GG Kl 3 a	Luskey Brothers & Co.,
1955	Green G G r	The Pacific Telephone and Telegraph Co.

FINDINGS

<u>Year</u>	<u>Uses</u>	<u>Source</u>
1950	Green G G r	The Pacific Telephone and Telegraph Co.

624 E 3RD ST

<u>Year</u>	<u>Uses</u>	<u>Source</u>
1991	Maldonado Francisco	Pacific Bell
1986	Maldonado Francisco	Pacific Bell
1980	Maldonado Francisco	Pacific Telephone
1975	Maldonado Francisco	Luskey Brothers & Co., Inc.
	Maldonado Sarah	Luskey Brothers & Co., Inc.
1970	Maldonado Francisco	General Telephone Co., of California
	Maldonado Sarah	General Telephone Co., of California
1966	Basua Frances	Pacific Telephone
1965	Basua Frances	Luskey Brothers
1960	James CP	Luskey Brothers & Co.,
1955	Wallace C R	The Pacific Telephone and Telegraph Co.
1950	Wallace C R r	The Pacific Telephone and Telegraph Co.
1946	Wallace C R r	Southern California Telephone Co.
1941	Haynes Francis J r	Southern California Telephone Co.

626 E 3RD ST

<u>Year</u>	<u>Uses</u>	<u>Source</u>
1991	Valencia Guadalupe	Pacific Bell
	Garay Ilario	Pacific Bell
1960	AThacker Chas	Luskey Brothers & Co.,
	Cude Epherd	Luskey Brothers & Co.,
1950	Sickler Barbara r	The Pacific Telephone and Telegraph Co.
1941	Mills Georgia C Mrs r	Southern California Telephone Co.

628 E 3RD ST

<u>Year</u>	<u>Uses</u>	<u>Source</u>
1975	Conrey Dan O	Luskey Brothers & Co., Inc.
	Stevens Claude L	Luskey Brothers & Co., Inc.
1960	Milliken JA	Luskey Brothers & Co.,
	Chamberlin Eldon	Luskey Brothers & Co.,

630 E 3RD ST

<u>Year</u>	<u>Uses</u>	<u>Source</u>
1975	R r Robert L	Luskeys Brothers & Co.
1970	Rainier Robert L	Luskeys Brothers & Co.
	: Rainier William H Alice	Luskeys Brothers & Co.

FINDINGS

<u>Year</u>	<u>Uses</u>	<u>Source</u>
1966	Rainier Wm H	Pacific Telephone
1955	Rainier Wm H	The Pacific Telephone and Telegraph Co.

640 E 3RD ST

<u>Year</u>	<u>Uses</u>	<u>Source</u>
1986	Hull Elmer	Pacific Bell
1980	HULL ELMER R (GENEVA)	Pacific Telephone
1975	Hull Elmer R Geneva	Luskeys Brothers & Co.
1970	Hull Elmer RGeneva	Luskeys Brothers & Co.
1955	Curtis Vernon A	The Pacific Telephone and Telegraph Co.

703 E 3RD ST

<u>Year</u>	<u>Uses</u>	<u>Source</u>
1960	Mustard King	Luskey Brothers & Co.,
1955	Tyler Homer A	The Pacific Telephone and Telegraph Co.
1950	Bell Geo Mrs r	The Pacific Telephone and Telegraph Co.
1946	Bell Geo Mrs r	Southern California Telephone Co.

705 E 3RD ST

<u>Year</u>	<u>Uses</u>	<u>Source</u>
1975	Morris W A	Luskey Brothers & Co., Inc.
1970	Morris W A	General Telephone Co., of California
1966	Morris W A	Pacific Telephone
1965	Morris WA	Luskey Brothers
1960	Morris WA Ki 3 a	Luskey Brothers & Co.,
1955	Morris W A r	The Pacific Telephone and Telegraph Co.
1950	Morris W A r	The Pacific Telephone and Telegraph Co.

710 E 3RD ST

<u>Year</u>	<u>Uses</u>	<u>Source</u>
1980	GILBERT J W	Pacific Telephone
	Gonzales Sol	Pacific Telephone
1975	Gilbert JW	Luskeys Brothers & Co.
	Gonzales Sol	Luskey Brothers & Co., Inc.
1970	Gonzales Sol	General Telephone Co., of California
	Gilbert J W	Luskeys Brothers & Co.
1966	Gonzales Sol	Pacific Telephone
	Gilbert J W	Pacific Telephone
1965	Gonzales S	Luskey Brothers
1960	Gonzales Eva Mrs Kl 2 a	Luskey Brothers & Co.,

FINDINGS

<u>Year</u>	<u>Uses</u>	<u>Source</u>
1955	Gonzales Sol r	The Pacific Telephone and Telegraph Co.
1950	Gonzales Sol r	The Pacific Telephone and Telegraph Co.
1946	Gonzales Sol r	Southern California Telephone Co.
1941	Gonzales Sol r	Southern California Telephone Co.

711 E 3RD ST

<u>Year</u>	<u>Uses</u>	<u>Source</u>
1991	Rodnguez Herman	Pacific Bell
1980	Mend livil Ernesto B	Pacific Telephone
1975	Mendivil Ernesto B	Luskey Brothers & Co., Inc.
1966	Payne Faye	Pacific Telephone
1960	Crossno AG KI 3 a	Luskey Brothers & Co.,
1955	Crossno Alfred G r	The Pacific Telephone and Telegraph Co.
1950	Crossno Alfred G r	The Pacific Telephone and Telegraph Co.

712 E 3RD ST

<u>Year</u>	<u>Uses</u>	<u>Source</u>
1975	Orr John T	Luskey Brothers & Co., Inc.
1970	Orr John T	General Telephone Co., of California
1966	Orr John T	Pacific Telephone
1965	Orr JX	Luskey Brothers
1960	Orr JT KI 7 a	Luskey Brothers & Co.,
1955	Orr John T	The Pacific Telephone and Telegraph Co.

713 E 3RD ST

<u>Year</u>	<u>Uses</u>	<u>Source</u>
1986	Cellas Cleaning Service	Pacific Bell
1975	Prado Lewis	Luskey Brothers & Co., Inc.
	Pailla Roberto	Luskey Brothers & Co., Inc.
1960	Whorley SH KI 3 a	Luskey Brothers & Co.,
1950	Worley S H r	The Pacific Telephone and Telegraph Co.
1946	Mills Georgia r	Southern California Telephone Co.

714 E 3RD ST

<u>Year</u>	<u>Uses</u>	<u>Source</u>
1970	Amezcuca Maria	General Telephone Co., of California
	Amezcuca Lusinda	General Telephone Co., of California
1966	Harris Bernice	Pacific Telephone
1965	Harris B	Luskey Brothers
1960	Melton Nellie E K! 2 a	Luskey Brothers & Co.,

FINDINGS

<u>Year</u>	<u>Uses</u>	<u>Source</u>
1955	Melton Nellie Mrs r	The Pacific Telephone and Telegraph Co.
1950	Melton Nellie Mrs r	The Pacific Telephone and Telegraph Co.
1946	Melton Nellie Mrs r	Southern California Telephone Co.

717 E 3RD ST

<u>Year</u>	<u>Uses</u>	<u>Source</u>
1975	Foster Barker Co	Luskey Brothers & Co., Inc.
1970	Foster Barker Co	General Telephone Co., of California
1966	Foster Barker Co	Pacific Telephone
1965	Foster Barker Co	Luskey Brothers
1960	Porters Direct Mail Serv K !K 2 a	Luskey Brothers & Co., Luskey Brothers & Co.,

720 E 3RD ST

<u>Year</u>	<u>Uses</u>	<u>Source</u>
1980	PEREZ NICOLAS R (SOLEDAD)	Pacific Telephone
1975	Pere Nicolas R Soledad	Luskeys Brothers & Co.
1970	Pereda Raymundo perez Nicolas RSoledad	Luskeys Brothers & Co. Luskeys Brothers & Co.
1966	Rigg H E	Pacific Telephone
1965	Bell J	Luskey Brothers
1960	Vacant	Luskey Brothers & Co.,
1955	Forbeck Fred L r Bookhout Andy	The Pacific Telephone and Telegraph Co. The Pacific Telephone and Telegraph Co.

725 E 3RD ST

<u>Year</u>	<u>Uses</u>	<u>Source</u>
1966	Pac Air Industries photo	Pacific Telephone

730 E 3RD ST

<u>Year</u>	<u>Uses</u>	<u>Source</u>
1970	Arnold William H JrJacqueline Arnold Wm H Jr	Luskeys Brothers & Co. General Telephone Co., of California
1966	Fillmore Roy L	Pacific Telephone

740 E 3RD ST

<u>Year</u>	<u>Uses</u>	<u>Source</u>
1980	BENNETT JAMES H (JEAN)	Pacific Telephone
1975	Bennett James H Jean	Luskeys Brothers & Co.
1970	Bennett James HJean	Luskeys Brothers & Co.

FINDINGS

E 4TH

521 E 4TH

<u>Year</u>	<u>Uses</u>	<u>Source</u>
1995	Scan Health Plan	Pacific Bell

612 E 4TH

<u>Year</u>	<u>Uses</u>	<u>Source</u>
1980	Te da Francisco	Pacific Telephone

806 E 4TH

<u>Year</u>	<u>Uses</u>	<u>Source</u>
1995	Mendoza AV	Pacific Bell

E 4TH ST

420 E 4TH ST

<u>Year</u>	<u>Uses</u>	<u>Source</u>
2002	XXXX	Haines Company
1991	Rolbiecki Daniel	Pacific Bell
	Art World Products	Pacific Bell
	Rolatape Distributor Saylor Supply Company	Pacific Bell
1986	Long Beach	Pacific Bell
	Art World Products	Pacific Bell
	Rolatape Distributor Saylor Supply Company	Pacific Bell
1980	San Juan Capistrano Ca U	Pacific Telephone
	Rolatape Distributor Saylor Supply Company	Pacific Telephone
	Rolblecki Frances	Pacific Telephone
	Art World Products	Pacific Telephone
	From @Long Beach@ Telephones Call	Pacific Telephone
	Serving Orange County	Pacific Telephone
	Sooth Memorial Hospital	Pacific Telephone
	San Clemente Call	Pacific Telephone
1975	Santa Ana	Luskey Brothers & Co., Inc.
1970	Santa ANAHEIM	General Telephone Co., of California
	Serving Orange County	General Telephone Co., of California
	SALVATION ARMY THE Red Shield Truck Pick Up	General Telephone Co., of California
1966	Santa Ana	Pacific Telephone

FINDINGS

<u>Year</u>	<u>Uses</u>	<u>Source</u>
1966	Recht Orville F	Pacific Telephone
	SALVATION ARMY Red Shield Truck Pick Up Serving Orange County	Pacific Telephone
1960	Knox Hdw Co KI 2 a	Luskey Brothers & Co.,
1955	Knox Hdwe Co	The Pacific Telephone and Telegraph Co.
1950	Knox Hdwe Co	The Pacific Telephone and Telegraph Co.
1941	Wholesale Plumbng Machry & Supp Co	Southern California Telephone Co.
	Knox Hdwe Co	Southern California Telephone Co.
	Home Owners Const Corp	Southern California Telephone Co.

421 E 4TH ST

<u>Year</u>	<u>Uses</u>	<u>Source</u>
2002	XXXX	Haines Company

422 E 4TH ST

<u>Year</u>	<u>Uses</u>	<u>Source</u>
2002	VARGASCards	Haines Company
1970	Sanlana Discount Store	General Telephone Co., of California
1966	Rapid Video Store sales & serv	Pacific Telephone
	Paxton Mira	Pacific Telephone
1960	Railway Express	Luskey Brothers & Co.,
	Agency KI 2 a	Luskey Brothers & Co.,
1955	Santa Ana	The Pacific Telephone and Telegraph Co.
	Air Express Div of Ry Express Agcy	The Pacific Telephone and Telegraph Co.
1950	Santa Ana	The Pacific Telephone and Telegraph Co.
1946	Santa Ana	Southern California Telephone Co.
1941	Railway Express Agcy Inc	Southern California Telephone Co.

424 E 4TH ST

<u>Year</u>	<u>Uses</u>	<u>Source</u>
1970	Southern Pacific Transportation Co Passenger Information & Reservations	General Telephone Co., of California
	Only	General Telephone Co., of California
	Sanders Chas F	General Telephone Co., of California
1966	Moore Bruce W	Pacific Telephone
	La Pietanza Italiana	Pacific Telephone
1960	Terminal Coffee Shop	Luskey Brothers & Co.,
1950	Terminal Coffee Shop	The Pacific Telephone and Telegraph Co.
1946	Terminal Coffee Shop	Southern California Telephone Co.

FINDINGS

426 E 4TH ST

<u>Year</u>	<u>Uses</u>	<u>Source</u>
1960	Pac Electric Railway frtofc KI 3 a Sou Pac dist frt& pass agt XI 3 a	Luskey Brothers & Co., Luskey Brothers & Co.,
1955	Dist Freight Ofc	The Pacific Telephone and Telegraph Co.
1946	Depot Interstate Transit Lines See Greyhound Bus Depots Santa Ana Freight & Ticket Ofc Motor Transit Lines Div Union Pacific Stages See Greyhound Bus Depots	Southern California Telephone Co. Southern California Telephone Co. Southern California Telephone Co. Southern California Telephone Co. Southern California Telephone Co. Southern California Telephone Co.
1941	Greyhound Bus Depot Motor Transit Lines See Pac Elec Ry Co Freight & Ticket Ofc Motor Transit Lines Div Laguna Beach Santa Ana Stage Line Inc	Southern California Telephone Co. Southern California Telephone Co. Southern California Telephone Co. Southern California Telephone Co. Southern California Telephone Co.

428 E 4TH ST

<u>Year</u>	<u>Uses</u>	<u>Source</u>
2002	PEREZRogeao PEREZMana	Haines Company Haines Company
1970	Day Waylan	General Telephone Co., of California
1966	Doyle Danl J	Pacific Telephone

430 E 4TH ST

<u>Year</u>	<u>Uses</u>	<u>Source</u>
1970	Behrens Kurt	General Telephone Co., of California
1966	Barker Ted Barker Billie	Pacific Telephone Pacific Telephone

432 E 4TH ST

<u>Year</u>	<u>Uses</u>	<u>Source</u>
1966	Mc Kemy Myron R	Pacific Telephone

433 E 4TH ST

<u>Year</u>	<u>Uses</u>	<u>Source</u>
2002	CARRILLORamon	Haines Company

FINDINGS

434 E 4TH ST

<u>Year</u>	<u>Uses</u>	<u>Source</u>
1970	Field Harold W	General Telephone Co., of California
1966	Morris John W	Pacific Telephone

437 E 4TH ST

<u>Year</u>	<u>Uses</u>	<u>Source</u>
2002	ARCATE Carmen	Haines Company

438 E 4TH ST

<u>Year</u>	<u>Uses</u>	<u>Source</u>
1966	Poirier Jos L	Pacific Telephone

439 E 4TH ST

<u>Year</u>	<u>Uses</u>	<u>Source</u>
2002	BARRIENTOSFi Iomena	Haines Company

440 E 4TH ST

<u>Year</u>	<u>Uses</u>	<u>Source</u>
2002	LOPEZlvan	Haines Company

444 E 4TH ST

<u>Year</u>	<u>Uses</u>	<u>Source</u>
2002	Franciaco	Haines Company
	TORNEROSolo	Haines Company
	TAYLOR Robert	Haines Company

446 E 4TH ST

<u>Year</u>	<u>Uses</u>	<u>Source</u>
1966	Parker Patrick J	Pacific Telephone

448 E 4TH ST

<u>Year</u>	<u>Uses</u>	<u>Source</u>
2002	ESP 1 NOZAAbraham	Haines Company
	DELGADOCatalma	Haines Company
	DELa Vegan Amrica	Haines Company
	CRUZAna	Haines Company

449 E 4TH ST

<u>Year</u>	<u>Uses</u>	<u>Source</u>
2002	ESTEVEZAdriana	Haines Company

FINDINGS

450 E 4TH ST

<u>Year</u>	<u>Uses</u>	<u>Source</u>
2002	SPECTRUM CNDMNMS	Haines Company
1995	Rivera Bernardo	Pacific Bell
	Moreno Edward	Pacific Bell
	Moran Yolanda S	Pacific Bell
	Munoz Bennington Amparo	Pacific Bell
	Moina Rafael	Pacific Bell
	Urban Ventures Corp	Pacific Bell
	Sakaue Henry K	Pacific Bell
	STVINCENTDE PAULSOCIETY	Pacific Bell
	Romero Sanchez Roberto	Pacific Bell
1991	The Spectrum Apartments	Pacific Bell
1966	Beatty Anne	Pacific Telephone
	Beatty Earl	Pacific Telephone

455 E 4TH ST

<u>Year</u>	<u>Uses</u>	<u>Source</u>
1986	S IMON DS PUMP CO	Pacific Bell
	Simonds Pump Co	Pacific Bell

458 E 4TH ST

<u>Year</u>	<u>Uses</u>	<u>Source</u>
1970	Neal Edith H	General Telephone Co., of California
1966	Sanders Glenn W	Pacific Telephone

460 E 4TH ST

<u>Year</u>	<u>Uses</u>	<u>Source</u>
1966	Ruse Jimmy W	Pacific Telephone
	Ruse Sarah	Pacific Telephone

464 E 4TH ST

<u>Year</u>	<u>Uses</u>	<u>Source</u>
1966	Austin Patricia A	Pacific Telephone
	Austin Dorothea J	Pacific Telephone

466 E 4TH ST

<u>Year</u>	<u>Uses</u>	<u>Source</u>
1970	Carlton Patricia Irene	General Telephone Co., of California
	Garlton R L	General Telephone Co., of California

FINDINGS

468 E 4TH ST

<u>Year</u>	<u>Uses</u>	<u>Source</u>
1966	Gourlay Thos H	Pacific Telephone

472 E 4TH ST

<u>Year</u>	<u>Uses</u>	<u>Source</u>
1966	Clinger Virgil	Pacific Telephone

474 E 4TH ST

<u>Year</u>	<u>Uses</u>	<u>Source</u>
1966	Schemanas Alfred E	Pacific Telephone
	Schemanas Mildred	Pacific Telephone

476 E 4TH ST

<u>Year</u>	<u>Uses</u>	<u>Source</u>
1966	Shleppey Roger E	Pacific Telephone

478 E 4TH ST

<u>Year</u>	<u>Uses</u>	<u>Source</u>
1966	Wigington D D	Pacific Telephone

480 E 4TH ST

<u>Year</u>	<u>Uses</u>	<u>Source</u>
1970	Sweetman D J	General Telephone Co., of California
1966	Ludington Nelson A	Pacific Telephone
	Palmwood Apts	Pacific Telephone

482 E 4TH ST

<u>Year</u>	<u>Uses</u>	<u>Source</u>
1966	Sorensen Richard Thirkell	Pacific Telephone

484 E 4TH ST

<u>Year</u>	<u>Uses</u>	<u>Source</u>
1966	Bollerud Malcolm C	Pacific Telephone

486 E 4TH ST

<u>Year</u>	<u>Uses</u>	<u>Source</u>
1966	Kasbohm John E S Sgt	Pacific Telephone

488 E 4TH ST

<u>Year</u>	<u>Uses</u>	<u>Source</u>
1970	Shy Izhar	General Telephone Co., of California

FINDINGS

<u>Year</u>	<u>Uses</u>	<u>Source</u>
1966	Woods Jas	Pacific Telephone
490 E 4TH ST		
<u>Year</u>	<u>Uses</u>	<u>Source</u>
1966	Sadler John F	Pacific Telephone
492 E 4TH ST		
<u>Year</u>	<u>Uses</u>	<u>Source</u>
1966	Alkema Richard H	Pacific Telephone
498 E 4TH ST		
<u>Year</u>	<u>Uses</u>	<u>Source</u>
1966	Seagroves J Fentress	Pacific Telephone
500 E 4TH ST		
<u>Year</u>	<u>Uses</u>	<u>Source</u>
1966	Patterson Robt B	Pacific Telephone
501 E 4TH ST		
<u>Year</u>	<u>Uses</u>	<u>Source</u>
2002	MINGSAUTOCORP	Haines Company
	LINMeg	Haines Company
1995	Mings Auto Corporation	Pacific Bell
1991	Ming Auto Corporation	Pacific Bell
1986	LYN NS TRAN S MIS S ION S	Pacific Bell
1975	LYNNS TRANSMISSIONS	Luskey Brothers & Co., Inc.
1970	HARLEY DAVIDSON MOTOR CO SUBSIDIARY OF A M F INCORPORATED	General Telephone Co., of California
	Motorcycles	General Telephone Co., of California
	Walkers Joe Motorcycle Shop Harley Davidson Motor Co Subsidiary of AMF Incorporated	General Telephone Co., of California
1966	HARLEY DAVIDSON MOTORS	Pacific Telephone
	Walkers Joe Motorcycle Shop Harley Davidson Motors	Pacific Telephone
1960	Internat I Harvester display lot X 2 a	Luskey Brothers & Co.,
502 E 4TH ST		
<u>Year</u>	<u>Uses</u>	<u>Source</u>
1966	Green Anna J	Pacific Telephone

FINDINGS

504 E 4TH ST

<u>Year</u>	<u>Uses</u>	<u>Source</u>
1966	Meador W R	Pacific Telephone

508 E 4TH ST

<u>Year</u>	<u>Uses</u>	<u>Source</u>
1966	Hayden R J	Pacific Telephone
1941	Van Dien Ypung Co	Southern California Telephone Co.

509 E 4TH ST

<u>Year</u>	<u>Uses</u>	<u>Source</u>
2002	XXXX	Haines Company
1995	Grover Body Shop	Pacific Bell
1991	Grover Body Shop	Pacific Bell
1980	M V Coin Laundry Service Inc	Pacific Telephone
1975	M V Coin Laundry Service Inc	Luskey Brothers & Co., Inc.
1970	ROSS & BARROWS roofrs	General Telephone Co., of California
1966	Freeman Frank G ins	Pacific Telephone
	BARROWS HOWARD A Ross & Barrows roofrs	Pacific Telephone
	ROSS & BARROWS roofrs	Pacific Telephone
1960	roofers KI 2 a	Luskey Brothers & Co.,
	Freeman F Gins KI 2 a 5679 Ross & Barrows	Luskey Brothers & Co.,
1955	Ross Raymond Ross & Barrows roofrs	The Pacific Telephone and Telegraph Co.
	Ross & Barrows roofrs	The Pacific Telephone and Telegraph Co.
	Freeman Frank G ins	The Pacific Telephone and Telegraph Co.
	Barrows Howard A Ross & Barrows roofrs	The Pacific Telephone and Telegraph Co.
1950	Ross Raymond Ross & Barrows roofrs	The Pacific Telephone and Telegraph Co.
	Ross & Barrows roofrs	The Pacific Telephone and Telegraph Co.
	Barrows Howard A Ross & Barrows roofrs	The Pacific Telephone and Telegraph Co.
	Freeman Frank G ins	The Pacific Telephone and Telegraph Co.
1946	Freeman Frank G ins	Southern California Telephone Co.
	Barrows Howard A Ross & Barrows roofers	Southern California Telephone Co.
	Ross & Barrows roofers	Southern California Telephone Co.
	Owen Roofing Co See Ross & Barrows roofers	Southern California Telephone Co.
1941	Owen Roofing Co	Southern California Telephone Co.
	Miyawaki Leonard T ins	Southern California Telephone Co.
	Freeman Frank G ins	Southern California Telephone Co.

FINDINGS

510 E 4TH ST

<u>Year</u>	<u>Uses</u>	<u>Source</u>
1966	Airways Rent A Car	Pacific Telephone
	Santa Ana	Pacific Telephone
1960	US Auto Leasing XI 7 a	Luskey Brothers & Co.,
1950	Yorks U Drive	The Pacific Telephone and Telegraph Co.

514 E 4TH ST

<u>Year</u>	<u>Uses</u>	<u>Source</u>
1955	Flores Barber Shop	The Pacific Telephone and Telegraph Co.
1941	De Luxe Clnrs & Dyers	Southern California Telephone Co.

515 E 4TH ST

<u>Year</u>	<u>Uses</u>	<u>Source</u>
2002	MADDOCKLouase	Haines Company
	MUNOZAUTO REPAIR	Haines Company
1995	Munoz Auto Repair	Pacific Bell
1991	La Sierra Tire Service	Pacific Bell
1986	Custom Crates	Pacific Bell
1980	Custom Crates	Pacific Telephone
	La Opinion Periodico Diaero En Espanol	Pacific Telephone
1975	Teletour	Luskey Brothers & Co., Inc.
	Orange Driving School	Luskey Brothers & Co., Inc.
	SANTA ANA CAR SALON	Luskey Brothers & Co., Inc.
1966	SOUTH COAST TRANSIT CORP	Pacific Telephone
	SANTA ANA TRANSIT CORP	Pacific Telephone
1960	Laguna Bch SA Stage Line Ki 2 a	Luskey Brothers & Co.,
1955	Laguna Beach Santa Ana Stage Line Garage	The Pacific Telephone and Telegraph Co.
1941	Edge H & Co	Southern California Telephone Co.

516 E 4TH ST

<u>Year</u>	<u>Uses</u>	<u>Source</u>
1975	KERRIGAN AUTO PARTS	Luskey Brothers & Co., Inc.
1970	Kerrigan Auto Parts	General Telephone Co., of California
1966	Colonial Lithograph Inc	Pacific Telephone
	Kerrigan Auto Parts	Pacific Telephone
1960	Kerrigan Auto	Luskey Brothers & Co.,
	Parts KI 2 a	Luskey Brothers & Co.,
1955	Kerrigan Auto Parts Inc	The Pacific Telephone and Telegraph Co.
1950	Eunices Beauty Shop	The Pacific Telephone and Telegraph Co.

FINDINGS

<u>Year</u>	<u>Uses</u>	<u>Source</u>
1946	Gishs Cafe	Southern California Telephone Co.

518 E 4TH ST

<u>Year</u>	<u>Uses</u>	<u>Source</u>
2002	XXXX	Haines Company
1980	Long Beach Civic Light Opera	Pacific Telephone
1950	Kirby Co of Calif	The Pacific Telephone and Telegraph Co.

519 E 4TH ST

<u>Year</u>	<u>Uses</u>	<u>Source</u>
2002	XXXX	Haines Company
1975	Willis Jeff E	Luskey Brothers & Co., Inc.
1966	Bragg Woodrow W	Pacific Telephone
1960	Ditch Ethel Mrs X I 3 a	Luskey Brothers & Co.,
1955	Steckler Albert G	The Pacific Telephone and Telegraph Co.
1950	Steckler N J r	The Pacific Telephone and Telegraph Co.
1941	Helberg A G r	Southern California Telephone Co.

520 E 4TH ST

<u>Year</u>	<u>Uses</u>	<u>Source</u>
1975	Flores Barber Shop	Luskey Brothers & Co., Inc.
1970	Flores Barber Shoo	General Telephone Co., of California
	Builders Escrow Corp	General Telephone Co., of California
	Don Taco International	General Telephone Co., of California
	Taco Tlonternntional	General Telephone Co., of California
	Nati Business Development Corp	General Telephone Co., of California
	First International Corp	General Telephone Co., of California
	O RANGE IMPERIAL INS AGCY	General Telephone Co., of California
	AMERICAN	General Telephone Co., of California
	Credit Insurance Div	General Telephone Co., of California
	Mastos Ted Orange Imperial Ins Agcy	General Telephone Co., of California
	MATTOON MORTGAGE CORP	General Telephone Co., of California
1966	GREAT AMERICAN RESERVE INS CO Western Regional Ofc	Pacific Telephone
	Bunch Cleatus W Kroesen & Co stk brkrs	Pacific Telephone
	Builders Escrow Corp	Pacific Telephone
	Swanson Linda Advertising art	Pacific Telephone
	Tizoc Imports	Pacific Telephone
	Tustin Chamber of Commerce	Pacific Telephone
	Utt Jas B Congrsmn	Pacific Telephone

FINDINGS

<u>Year</u>	<u>Uses</u>	<u>Source</u>
1966	Conrad Epley pub relatns	Pacific Telephone
	PATRICIAN HOMES	Pacific Telephone
	ORANGE IMPERIAL INS AGCY	Pacific Telephone
	DALTON JAS E Great American Reserve Ins Co	Pacific Telephone
	KHJ FM ORANGE COUNTY SALES OFC	Pacific Telephone
	Piefer Jas Orange Imperial Ins Agcy	Pacific Telephone
	Crowell Richard F Kroesen & Co stk brkrs	Pacific Telephone
	Dimick Jas E Kroesen & Co stk brkrs	Pacific Telephone
	Kroesen & Co Stk brkrs	Pacific Telephone
	Dorsey C L & Co	Pacific Telephone
	Red Hill Realty Investments	Pacific Telephone
	EPLEY CONRAD pub relatns	Pacific Telephone
	American Space Transport Company Inc	Pacific Telephone
	Flores Barber Shop	Pacific Telephone
	Fragnoli Gino F CPA	Pacific Telephone
	Mastos Ted Orange Imperial Ins Agcy	Pacific Telephone
	MATTOON MORTGAGE CORP	Pacific Telephone
1960	Flores Barber Shop KI 3 a	Luskey Brothers & Co.,
1955	De Luxe Cleaners	The Pacific Telephone and Telegraph Co.
1946	United Plumbng Co	Southern California Telephone Co.
1941	United Plumbng Co	Southern California Telephone Co.

521 E 4TH ST

<u>Year</u>	<u>Uses</u>	<u>Source</u>
1991	Membership Services	Pacific Bell
	Case Management	Pacific Bell
	Admurstraion	Pacific Bell
	Enrolment	Pacific Bell

522 E 4TH ST

<u>Year</u>	<u>Uses</u>	<u>Source</u>
1960	Gishs Cafe	Luskey Brothers & Co.,

526 E 4TH ST

<u>Year</u>	<u>Uses</u>	<u>Source</u>
2002	XXXX	Haines Company
1986	Richards Hydraulics	Pacific Bell
1980	PS TAN CHURY BOTTE D W ATE RS	Pacific Telephone
	Bostanchury Auto	Pacific Telephone

FINDINGS

<u>Year</u>	<u>Uses</u>	<u>Source</u>
1975	RICHARDS HYDRAULIC JACK SERVICE	Luskey Brothers & Co., Inc.
1970	Richards Hydraulic Jack Serv	General Telephone Co., of California
1966	RICHARDS HYDRAULIC JACK SERV	Pacific Telephone
1960	Roys Motorcycle Shop K! 2 a	Luskey Brothers & Co.,
1955	Stilwells Motorcycle Shop	The Pacific Telephone and Telegraph Co.
1950	Stilwells Moto cycle Shop	The Pacific Telephone and Telegraph Co.

600 E 4TH ST

<u>Year</u>	<u>Uses</u>	<u>Source</u>
1975	Blind Thrift Of Services For The Blind Inc	Luskey Brothers & Co., Inc.
	Thrift Store	Luskey Brothers & Co., Inc.

601 E 4TH ST

<u>Year</u>	<u>Uses</u>	<u>Source</u>
1991	Ace Fix It Shop	Pacific Bell
1975	GALLAGHER DICK Ace Fix It Shop	Luskey Brothers & Co., Inc.
1970	FIX IT SHOP ACE	General Telephone Co., of California
	GALLAGHER DICK Ace Fix It Shop	General Telephone Co., of California
	ACE FIX IT SHOP	General Telephone Co., of California
1966	FIX IT SHOP ACE	Pacific Telephone
	GALLAGHER DICK Ace Fix It Shop	Pacific Telephone
1960	Ace Fix It Shop K 1 7 a	Luskey Brothers & Co.,
1955	BOYDS AUTO GLASS & MUFFLER SHOP	The Pacific Telephone and Telegraph Co.
	Boyd Jack E Boyds Auto Glass & Muffler Shop	The Pacific Telephone and Telegraph Co.
1950	Boyd R L Jr Boyds Auto Glass & Muffler Shop	The Pacific Telephone and Telegraph Co.
	Boyds Auto Glass & Muffler Shop	The Pacific Telephone and Telegraph Co.
	Boyd Jack E Boyds Auto Glass & Muffler Shop	The Pacific Telephone and Telegraph Co.
	Gallagher R F	The Pacific Telephone and Telegraph Co.
1946	Mc Cleary H C New & Used Motor Parts Co	Southern California Telephone Co.
	New & Used Motor Parts Co	Southern California Telephone Co.
	Gallagher R F	Southern California Telephone Co.
1941	Mc Cleary H C New & Used Motor Parts Co	Southern California Telephone Co.

602 E 4TH ST

<u>Year</u>	<u>Uses</u>	<u>Source</u>
2002	REYNOSOMigrel	Haines Company

FINDINGS

<u>Year</u>	<u>Uses</u>	<u>Source</u>
1991	Havana Club	Pacific Bell
1986	Havana Club	Pacific Bell
1980	Havana Club	Pacific Telephone
1975	Havana Club	Luskey Brothers & Co., Inc.
1966	Havana Club	Pacific Telephone
1960	Havana Club KI 7 a	Luskey Brothers & Co.,
1955	Havana Cafe	The Pacific Telephone and Telegraph Co.
	Valdez J r	The Pacific Telephone and Telegraph Co.
1950	Valdez J r	The Pacific Telephone and Telegraph Co.
	Havana Cafe	The Pacific Telephone and Telegraph Co.
	Gamez Mary S r	The Pacific Telephone and Telegraph Co.
1946	Havana Cafe	Southern California Telephone Co.

604 E 4TH ST

<u>Year</u>	<u>Uses</u>	<u>Source</u>
1991	Vint Termite & Pest Control	Pacific Bell
1975	Padilla Rodolfo	Luskey Brothers & Co., Inc.
1955	Williams Chas	The Pacific Telephone and Telegraph Co.
	Gamez Mary S	The Pacific Telephone and Telegraph Co.
1950	Gonzales Eva r	The Pacific Telephone and Telegraph Co.

608 E 4TH ST

<u>Year</u>	<u>Uses</u>	<u>Source</u>
2002	SEWING MACH CO	Haines Company
	OI ANMac	Haines Company
	ORANGECOIND	Haines Company
1995	Orange County Industrial Sewing Machine Co	Pacific Bell
1991	Orange County Industrial Sewing Machine Co	Pacific Bell
1986	i L & G Auto Parts Inc	Pacific Bell
1975	L L & G Auto Parts Inc	Luskey Brothers & Co., Inc.
1970	L L & G AUTO PARTS INC	General Telephone Co., of California
1966	L L & G AUTO PARTS INC	Pacific Telephone
1960	LL&G Auto Parts KI 2 a	Luskey Brothers & Co.,
1950	Musselman Tom Miss r	The Pacific Telephone and Telegraph Co.
1946	Musselman Tom Miss r	Southern California Telephone Co.
1941	Musselman Tom Miss r	Southern California Telephone Co.

FINDINGS

609 E 4TH ST

<u>Year</u>	<u>Uses</u>	<u>Source</u>
2002	GILBERT STEARNS	Haines Company
1995	Gilbert & Stearns Inc	Pacific Bell
1986	GILBERT & STEARNS INC	Pacific Bell
1975	GILBERT & STEARNS INC	Luskey Brothers & Co., Inc.
1970	GILBERT & STEARNS INC	General Telephone Co., of California
1966	GILBERT & STEARNS INC	Pacific Telephone
1960	Gilbert&Stearns KI 2 a	Luskey Brothers & Co.,
1955	GILBERT & STEARNS	The Pacific Telephone and Telegraph Co.
1950	Gilbert & Stearns	The Pacific Telephone and Telegraph Co.
1946	Gilbert & Stearns	Southern California Telephone Co.
1941	Gilbert Weston Stearns Inc	Southern California Telephone Co.

610 E 4TH ST

<u>Year</u>	<u>Uses</u>	<u>Source</u>
2002	SLOZANO Bemadmo	Haines Company
1991	Lozano Bernadino	Pacific Bell
1986	Lozano Bernadino	Pacific Bell
1980	I Lozano Bernadino	Pacific Telephone
1970	Mougianes Andrew	General Telephone Co., of California
1966	Mougianes Andrew	Pacific Telephone
1955	Lacy Dorothy	The Pacific Telephone and Telegraph Co.
1950	Lacy Harry r	The Pacific Telephone and Telegraph Co.
1946	Brown Ed C r	Southern California Telephone Co.

612 E 4TH ST

<u>Year</u>	<u>Uses</u>	<u>Source</u>
2002	ABARGAIN MAINIA	Haines Company
	ALVAREZE Edgardo	Haines Company
	FAIN 8 ARGOary	Haines Company
	a BARGAIN	Haines Company
1991	Alvarez Ernesto	Pacific Bell
1986	Alvarez Ernesto	Pacific Bell
1975	Tejeda Francisco	Luskey Brothers & Co., Inc.
1970	Paez M R	General Telephone Co., of California
1966	Fox Laundry Clnrs	Pacific Telephone
1960	a 14 Fox Lndry Clnrs K 3 a	Luskey Brothers & Co.,
1955	Peters S R	The Pacific Telephone and Telegraph Co.
	Fox Laundry Clnrs	The Pacific Telephone and Telegraph Co.

FINDINGS

<u>Year</u>	<u>Uses</u>	<u>Source</u>
1950	Awalt H O r	The Pacific Telephone and Telegraph Co.
	Fox Laundry Clnrs	The Pacific Telephone and Telegraph Co.

613 E 4TH ST

<u>Year</u>	<u>Uses</u>	<u>Source</u>
1991	Mepa Hertberto	Pacific Bell

615 E 4TH ST

<u>Year</u>	<u>Uses</u>	<u>Source</u>
2002	MITOSINKADennis	Haines Company

616 E 4TH ST

<u>Year</u>	<u>Uses</u>	<u>Source</u>
2002	CLUBTHE	Haines Company
	FERNANDEZH	Haines Company
1970	Six Sixteen Club	General Telephone Co., of California
	SANTA ANA TUSTIN COMMUNITY CHEST	General Telephone Co., of California
1966	Six Sixteen Club	Pacific Telephone
1955	Six Sixteen Club	The Pacific Telephone and Telegraph Co.
1950	Six Sixteen Club	The Pacific Telephone and Telegraph Co.
1946	Six Sixteen Club	Southern California Telephone Co.
1941	Six Sixteen	Southern California Telephone Co.
	Weinberg Frances Mrs Six Sixteen	Southern California Telephone Co.

619 E 4TH ST

<u>Year</u>	<u>Uses</u>	<u>Source</u>
2002	DENNIS MTSNKA MITOSINKADCARS	Haines Company
	AUTOAPPRSLBY	Haines Company
1995	Mitosinka Dennis Classic Cars	Pacific Bell
	Automotive Books	Pacific Bell
	Auto Appraisal By Denn ISLAND Mitosinka Classic Cars	Pacific Bell
1991	Mitosinka Dennis Classic Cars	Pacific Bell
	Auto Appraisal By Dennis Mitosinka Classic Cars	Pacific Bell
1986	Mitosinka Dennis Classic Cars	Pacific Bell
1975	Repossession Center	Luskey Brothers & Co., Inc.
	A & B Furniture Company	Luskey Brothers & Co., Inc.
1970	Repossession Center	General Telephone Co., of California
	Lozano Juanita	General Telephone Co., of California

FINDINGS

<u>Year</u>	<u>Uses</u>	<u>Source</u>
1966	ALTO FURNITURE	Pacific Telephone
	Lozano Juanita	Pacific Telephone
1960	Mc Murtrie Payne Corp truck dir new KI 2 a	Luskey Brothers & Co.,
1955	WOODS W W trucks	The Pacific Telephone and Telegraph Co.
1950	Woods W W trucks	The Pacific Telephone and Telegraph Co.
1946	Woods W W trucks	Southern California Telephone Co.
1941	Woods W W trucks	Southern California Telephone Co.
	General Motors Truck Dir	Southern California Telephone Co.

633 E 4TH ST

<u>Year</u>	<u>Uses</u>	<u>Source</u>
1986	Dimino & Card a Sia	Pacific Bell

635 E 4TH ST

<u>Year</u>	<u>Uses</u>	<u>Source</u>
1995	Professional Trucking Service	Pacific Bell

647 E 4TH ST

<u>Year</u>	<u>Uses</u>	<u>Source</u>
1986	Equity Loans Inc	Pacific Bell
1980	Equity Loans Inc	Pacific Telephone
1966	George A Richards & Sons Inc ins	Pacific Telephone
	RICHARDS GEO A & SONS INC ins	Pacific Telephone

701 E 4TH ST

<u>Year</u>	<u>Uses</u>	<u>Source</u>
2002	a LAMEVICAN SUPERMARKET	Haines Company Haines Company
1995	La Mexicana Supermarket	Pacific Bell
1991	La Mexicana Meat Market	Pacific Bell
1980	ORAN GE COUN TY AUTO PARTS CO	Pacific Telephone
1975	Orange County Auto Parts Co	Luskey Brothers & Co., Inc.
1966	ORANGE COUNTY AUTO PARTS CO	Pacific Telephone
1960	Orng Cou Auto Parts auto jarts&niach shop KI 2 a	Luskey Brothers & Co.,

702 E 4TH ST

<u>Year</u>	<u>Uses</u>	<u>Source</u>
2002	QUALITY UPHOLSTERY	Haines Company
1995	Qualty Upholstery	Pacific Bell

FINDINGS

<u>Year</u>	<u>Uses</u>	<u>Source</u>
1991	Quality Wallcoverings	Pacific Bell
	Quality Urethanes Inc @Huntington Beach@	Pacific Bell
	Quality Upholstery	Pacific Bell
1986	Quality Upholstery	Pacific Bell
1960	MPC Leasing Corp auto leasing K 1 2 a	Luskey Brothers & Co.,

710 E 4TH ST

<u>Year</u>	<u>Uses</u>	<u>Source</u>
2002	BOLANOSAnrando	Haines Company
1970	SURPLUS SALES	General Telephone Co., of California
1966	Surplus Sales	Pacific Telephone
1950	H & H Second Hand Store	The Pacific Telephone and Telegraph Co.
1946	H & H Second Hand Store	Southern California Telephone Co.

715 E 4TH ST

<u>Year</u>	<u>Uses</u>	<u>Source</u>
1960	Thompson VL Mrs KI 3 a	Luskey Brothers & Co.,
1955	Wall Pearl	The Pacific Telephone and Telegraph Co.
	Morris Martha	The Pacific Telephone and Telegraph Co.
1950	Johnston Marie Mrs r	The Pacific Telephone and Telegraph Co.

716 E 4TH ST

<u>Year</u>	<u>Uses</u>	<u>Source</u>
2002	RAYJoyce	Haines Company
1975	Bargain Center	Luskey Brothers & Co., Inc.
1970	Bargain Center	General Telephone Co., of California
1966	Bargain Center	Pacific Telephone
1960	Bargain Center antiques	Luskey Brothers & Co.,

717 E 4TH ST

<u>Year</u>	<u>Uses</u>	<u>Source</u>
1955	Glover Wm J	The Pacific Telephone and Telegraph Co.

718 E 4TH ST

<u>Year</u>	<u>Uses</u>	<u>Source</u>
1975	Dizzyland	Luskey Brothers & Co., Inc.
1970	Dizzyland	General Telephone Co., of California
1966	Dizzyland	Pacific Telephone
1960	Bricks tavern KI 2 a	Luskey Brothers & Co.,

FINDINGS

<u>Year</u>	<u>Uses</u>	<u>Source</u>
1955	El Charro Cafe	The Pacific Telephone and Telegraph Co.
1950	El Charro Cafe	The Pacific Telephone and Telegraph Co.
1941	Imperial Cafe	Southern California Telephone Co.

719 E 4TH ST

<u>Year</u>	<u>Uses</u>	<u>Source</u>
2002	XXXX	Haines Company
1995	Kongs Market	Pacific Bell
1991	Kongs Market	Pacific Bell
	Kongsback JO	Pacific Bell
1980	KON GS MARKE T	Pacific Telephone
1975	KONGS MARKET	Luskey Brothers & Co., Inc.
1970	Kongs Mkt	General Telephone Co., of California
1966	Kongs Mkt	Pacific Telephone
1960	Kong Mkt XI 2 a 9465 Lacy Intersects	Luskey Brothers & Co.,
1950	Simmons P T r	The Pacific Telephone and Telegraph Co.

801 E 4TH ST

<u>Year</u>	<u>Uses</u>	<u>Source</u>
2002	XXXX	Haines Company
1960	Vacant	Luskey Brothers & Co.,
1950	Santa Ana Food Mkt	The Pacific Telephone and Telegraph Co.
1946	Market Spot The	Southern California Telephone Co.
1941	Market Spot The	Southern California Telephone Co.

802 E 4TH ST

<u>Year</u>	<u>Uses</u>	<u>Source</u>
2002	XXXX	Haines Company
1970	Dedees Interiors & Antiques	General Telephone Co., of California
1960	Sherfey PH	Luskey Brothers & Co.,
1950	Simmons P T Fourth St Liquor Store	The Pacific Telephone and Telegraph Co.
1946	Fourth St Liquor Store	Southern California Telephone Co.
	Simmons P T Fourth St Liquor Store	Southern California Telephone Co.

803 E 4TH ST

<u>Year</u>	<u>Uses</u>	<u>Source</u>
1986	Na/arro Construction	Pacific Bell
	Anitas Notary & Tax Service	Pacific Bell
1975	BARNES UPHOLSTERY	Luskey Brothers & Co., Inc.
1970	BARNES UPHOLSTERY	General Telephone Co., of California

FINDINGS

<u>Year</u>	<u>Uses</u>	<u>Source</u>
1966	BARNES UPHOLSTERY	Pacific Telephone
1960	Basco shower doors KI 3 a	Luskey Brothers & Co., Luskey Brothers & Co.,

804 E 4TH ST

<u>Year</u>	<u>Uses</u>	<u>Source</u>
1960	Taylor's Birdseed & Supply KI 3 a	Luskey Brothers & Co.,
1955	Santa Ana Cash & Carry Units	The Pacific Telephone and Telegraph Co.
1950	Santa Ana Cash & Carry Units	The Pacific Telephone and Telegraph Co.
1946	Andrews & Archibald Refrigerators	Southern California Telephone Co.

805 E 4TH ST

<u>Year</u>	<u>Uses</u>	<u>Source</u>
1986	East Fourth Street Hotel Diaz Jorge	Pacific Bell Pacific Bell
1980	Castillo Ruth Scott Herman F i East Fourth Street Hotel East Fullerton Automotive	Pacific Telephone Pacific Telephone Pacific Telephone Pacific Telephone
1975	Hance Howard W Kimbauer Herbert Scott Herman F Baggett Gary	Luskey Brothers & Co., Inc. Luskey Brothers & Co., Inc. Luskey Brothers & Co., Inc. Luskey Brothers & Co., Inc.
1970	Modd Fred W Scott Herman F	General Telephone Co., of California General Telephone Co., of California
1966	Slaughter Geo Jr Scott Herman F	Pacific Telephone Pacific Telephone
1950	Taylor & Thornton Auto Upholstrng Co	The Pacific Telephone and Telegraph Co.
1946	Union Sign Co	Southern California Telephone Co.
1941	S R A Bureau of Commodity Distribution	Southern California Telephone Co.

806 E 4TH ST

<u>Year</u>	<u>Uses</u>	<u>Source</u>
2002	BOVETASGeorge	Haines Company
1966	Price Selvyn	Pacific Telephone
1960	Davis Fate	Luskey Brothers & Co.,
1955	Pegues Estella Mrs	The Pacific Telephone and Telegraph Co.
1946	Montes Tony r	Southern California Telephone Co.

FINDINGS

807 E 4TH ST

<u>Year</u>	<u>Uses</u>	<u>Source</u>
2002	XXXX	Haines Company
1986	Aluminum Roofing Specialists Inc	Pacific Bell
1980	Joses Auto Repair	Pacific Telephone
1966	Curlys Upholstery	Pacific Telephone
1960	Marsh LB Allied Refrigeration KI 7 a	Luskey Brothers & Co., Luskey Brothers & Co.,
1950	Karo Hotel	The Pacific Telephone and Telegraph Co.
1946	Smith Julius r Orange County Egg Supply Co	Southern California Telephone Co. Southern California Telephone Co.
	Logan J W Orange County Egg Supply Co	Southern California Telephone Co.
1941	Roth Sami r	Southern California Telephone Co.

809 E 4TH ST

<u>Year</u>	<u>Uses</u>	<u>Source</u>
1986	A & J Auto Body	Pacific Bell
1980	Correal Jose Body Shop Alex Auto Electric	Pacific Telephone Pacific Telephone
1975	GARVINS PAINT & BODY SHOP	Luskey Brothers & Co., Inc.
1970	GARVINS PAINT & BODY SHOP	General Telephone Co., of California
1966	GARVINS PAINT & BODY SHOP	Pacific Telephone
1960	Garvin Pnt & Body Shop K 7 a	Luskey Brothers & Co.,
1955	Garvins Paint & Body Shop	The Pacific Telephone and Telegraph Co.
1950	Garvin Ray Auto Rebuilder	The Pacific Telephone and Telegraph Co.

817 E 4TH ST

<u>Year</u>	<u>Uses</u>	<u>Source</u>
1986	Buckeye Dnveln Liquors	Pacific Bell
1980	Buckeye Clnln Liquors	Pacific Telephone
1975	Buckeye Drive In Liquors	Luskey Brothers & Co., Inc.
1970	Buckeye Drive In Liquors	General Telephone Co., of California
1966	Buckeye Drive In Liquors	Pacific Telephone
1960	Buckeye Drive In Liquor K 3 a	Luskey Brothers & Co., Luskey Brothers & Co.,
1955	Charlies Liquors Simmons Chas Charlies Liquors	The Pacific Telephone and Telegraph Co. The Pacific Telephone and Telegraph Co.
1950	Cal Cruiser of Orange Co ice cream	The Pacific Telephone and Telegraph Co.
1946	Dicks Motor Exch	Southern California Telephone Co.
1941	Kittelsens Serv Station	Southern California Telephone Co.

FINDINGS

818 E 4TH ST

<u>Year</u>	<u>Uses</u>	<u>Source</u>
1995	Hemingways Garage	Pacific Bell
1991	Westech Automotive	Pacific Bell
	Hemingways Garage	Pacific Bell
1980	I A & S P Towing	Pacific Telephone
1975	A & P AUTOMOTIVE auto reprng	Luskey Brothers & Co., Inc.
1970	A & P AUTOMOTIVE auto reprng	General Telephone Co., of California
1960	Blake Moffitt & Towne Paper whsle paper prodts KI 3 a	Luskey Brothers & Co.,
1955	Blake Moffitt & Towne	The Pacific Telephone and Telegraph Co.
	Feickert Al Blake Moffitt & Towne	The Pacific Telephone and Telegraph Co.
1950	Corcoran Paper Co	The Pacific Telephone and Telegraph Co.
1946	Corcoran Paper Co	Southern California Telephone Co.

820 E 4TH ST

<u>Year</u>	<u>Uses</u>	<u>Source</u>
2002	CAMACHO Maria Hu Hron	Haines Company
	GUTIERREZ Ja Scie R	Haines Company
	CONTRERAS Gerardo	Haines Company
	OLUN Ta	Haines Company
1995	Gutierrez Samuel	Pacific Bell
	Molina Ventura	Pacific Bell
	Gonzales Tony	Pacific Bell
	Quintero Rosamarla	Pacific Bell
	Martinez Rebecca	Pacific Bell
1991	Molina Grace	Pacific Bell
	Berber Noel	Pacific Bell
	Gutierrez Samuel	Pacific Bell
	Chavec H	Pacific Bell
	Chavez Gustavo G	Pacific Bell
	Gallegos Juan	Pacific Bell
1986	Santellanes Ruben V	Pacific Bell
	Gallegos Jose Romero	Pacific Bell
1980	Esparza Jesus	Pacific Telephone
	Madrigal Austroberto	Pacific Telephone
1966	Aughenbaugh Harry B	Pacific Telephone
1960	Binson TE	Luskey Brothers & Co.,
	Prelice Jas	Luskey Brothers & Co.,
	Osterman OJ	Luskey Brothers & Co.,

FINDINGS

<u>Year</u>	<u>Uses</u>	<u>Source</u>
1960	Bewick Gerald	Luskey Brothers & Co.,
	Kasse FC	Luskey Brothers & Co.,
	Hobbs Elmer	Luskey Brothers & Co.,
	Mc Cal lin Grant	Luskey Brothers & Co.,
	Finney TC	Luskey Brothers & Co.,
	Kearns LB	Luskey Brothers & Co.,
	Apa ents contid	Luskey Brothers & Co.,
	Mes Leo	Luskey Brothers & Co.,
	Jackson HE	Luskey Brothers & Co.,
	Apartments	Luskey Brothers & Co.,
	Stoddard JD XI 3 a	Luskey Brothers & Co.,
	Vacant	Luskey Brothers & Co.,
	Moon Wm I	Luskey Brothers & Co.,
1955	Stoddard J D r	The Pacific Telephone and Telegraph Co.
1950	Stoddard J D r	The Pacific Telephone and Telegraph Co.
1941	Koonce S D r	Southern California Telephone Co.

821 E 4TH ST

<u>Year</u>	<u>Uses</u>	<u>Source</u>
1960	Thson Garage 11 2 a	Luskey Brothers & Co.,

822 E 4TH ST

<u>Year</u>	<u>Uses</u>	<u>Source</u>
2002	RAMRt EZEulali	Haines Company
	LINTa	Haines Company
1975	Mendoza Eufracio	Luskey Brothers & Co., Inc.
1970	Mc Clure Harold C	General Telephone Co., of California
1966	Mc Clure Harold C	Pacific Telephone
1960	Lujan J 12 a	Luskey Brothers & Co.,
1955	Lujan J M r	The Pacific Telephone and Telegraph Co.

824 E 4TH ST

<u>Year</u>	<u>Uses</u>	<u>Source</u>
1946	Evans Jim W r	Southern California Telephone Co.

825 E 4TH ST

<u>Year</u>	<u>Uses</u>	<u>Source</u>
2002	XXXX	Haines Company
1960	T sons Auto Serv serv sta&garage 1 2 a	Luskey Brothers & Co.,
1955	Thomson s Auto Serv	The Pacific Telephone and Telegraph Co.

FINDINGS

<u>Year</u>	<u>Uses</u>	<u>Source</u>
1950	Thomsons Auto Serv	The Pacific Telephone and Telegraph Co.
1946	Maize Serv Garage	Southern California Telephone Co.
1941	Verns Serv Stn	Southern California Telephone Co.

826 E 4TH ST

<u>Year</u>	<u>Uses</u>	<u>Source</u>
2002	XXXX	Haines Company
1995	Jimenez Rental	Pacific Bell
1991	Jimenez Rental	Pacific Bell

828 E 4TH ST

<u>Year</u>	<u>Uses</u>	<u>Source</u>
2002	WENDYS BEAUTY SALON	Haines Company Haines Company
1980	S E L E C T M U S I C S Y S T E M S	Pacific Telephone

830 E 4TH ST

<u>Year</u>	<u>Uses</u>	<u>Source</u>
2002	+JIMENEZPARTY RENTAL	Haines Company Haines Company

832 E 4TH ST

<u>Year</u>	<u>Uses</u>	<u>Source</u>
2002	MERCADOSalvador	Haines Company
1986	N E W Y O R K R E S T A U R A N T E Q U I P M E N T E X C H A N G E I N C	Pacific Bell
1980	Discount Carpet Centers	Pacific Telephone
1975	SANTA ANA ELECTRONICS CO	Luskey Brothers & Co., Inc.
1966	SANTA ANA ELECTRONICS CO	Pacific Telephone
1960	SA Electronics KI 7 a	Luskey Brothers & Co.,
1955	Bacon Earl W Door Co	The Pacific Telephone and Telegraph Co.
1950	Homes Furnace & Improvement Co Santa Ana Elec Serv Co Main Ofc	The Pacific Telephone and Telegraph Co. The Pacific Telephone and Telegraph Co. The Pacific Telephone and Telegraph Co.

E 5TH

709 E 5TH

<u>Year</u>	<u>Uses</u>	<u>Source</u>
1995	Pinedo Jose	Pacific Bell

FINDINGS

711 E 5TH

<u>Year</u>	<u>Uses</u>	<u>Source</u>
1980	Gonzales Nubia	Pacific Telephone

715 E 5TH

<u>Year</u>	<u>Uses</u>	<u>Source</u>
1995	Laub Richard	Pacific Bell

719 E 5TH

<u>Year</u>	<u>Uses</u>	<u>Source</u>
1970	Chert Steve	General Telephone Co., of California

E 5TH ST

498 E 5TH ST

<u>Year</u>	<u>Uses</u>	<u>Source</u>
1980	Woods Rod B	Pacific Telephone

501 E 5TH ST

<u>Year</u>	<u>Uses</u>	<u>Source</u>
2002	I RANGELPablo	Haines Company
	DIAZDavid 00 B	Haines Company
	0 DRIGUEZGuad Olupe	Haines Company
	TORALMa Teresa	Haines Company

E 5th St

501 E 5th St

<u>Year</u>	<u>Uses</u>	<u>Source</u>
2002	DIAZDavid 00 B	Haines Company
	I RANGELPablo	Haines Company
	0 DRIGUEZGuad Olupe	Haines Company
	TORALMa Teresa	Haines Company
1975	Molina Angel M	Luskey Brothers & Co., Inc.

E 5TH ST

501 E 5TH ST

<u>Year</u>	<u>Uses</u>	<u>Source</u>
1975	Molina Angel M	Luskey Brothers & Co., Inc.
1970	SLaver Ruby	General Telephone Co., of California

FINDINGS

E 5th St

501 E 5th St

<u>Year</u>	<u>Uses</u>	<u>Source</u>
1970	SLaver Ruby	General Telephone Co., of California
	Langford Lorene	General Telephone Co., of California
1966	Thornton Auto Upholstery	Pacific Telephone
1960	Taylor&Thornton auto uphol KI 2 a	Luskey Brothers & Co.,
	Powelson Vella KI 2 a	Luskey Brothers & Co.,
1956	Powelson A D Mrs	Luskey Brothers
1955	Taylor & Thornton Auto Uphlstrng Co	The Pacific Telephone and Telegraph Co.
	Powelson Ada r	The Pacific Telephone and Telegraph Co.

E 5TH ST

501 E 5TH ST

<u>Year</u>	<u>Uses</u>	<u>Source</u>
1955	Powelson Ada r	The Pacific Telephone and Telegraph Co.

E 5th St

501 E 5th St

<u>Year</u>	<u>Uses</u>	<u>Source</u>
1952	Powelson A D Mrs KI	Luskeys Directory Service Co.
1950	Blu Note Music Studios	The Pacific Telephone and Telegraph Co.
1946	Claims Ofc	Southern California Telephone Co.
	Dept of Labor U S Employment Serv Veterans Employment Rep	Southern California Telephone Co.
	Santa Ana	Southern California Telephone Co.
	Employment Serv	Southern California Telephone Co.
	U S Employment Serv Dept of Labor	Southern California Telephone Co.
	Veterans Employment Rep U S Employment Serv Dept of Labor	Southern California Telephone Co.
	Veterans Employment Representative U S Employment Serv Dept of Labor	Southern California Telephone Co.
1936	0 J Horsmar auto repr & auto tops	Western Directory Co.
	J A Powelson	Western Directory Co.
1930	J A Powelson	Western Directory Co.
	Gardner Fender & Body Wks	Western Directory Co.
1925	Duco Auto Paint Shop	Western Directory Co.
	J A Powelson	Western Directory Co.

FINDINGS

<u>Year</u>	<u>Uses</u>	<u>Source</u>
1922	5 A Powelson	Western Directory Co.
1921	J A Powelson	Western Directory Co.
1920	Whitson Mary Mrs	Santa Ana Directory Co.

E 5TH ST

502 E 5TH ST

<u>Year</u>	<u>Uses</u>	<u>Source</u>
1975	Ramirez Juanita	Luskey Brothers & Co., Inc.
1955	Melton Alonzo J r	The Pacific Telephone and Telegraph Co.
1950	Melton Alonzo J r	The Pacific Telephone and Telegraph Co.

505 E 5TH ST

<u>Year</u>	<u>Uses</u>	<u>Source</u>
2002	DIAZManuel	Haines Company

E 5th St

505 E 5th St

<u>Year</u>	<u>Uses</u>	<u>Source</u>
2002	DIAZManuel	Haines Company
1975	Doke M B	Luskey Brothers & Co., Inc.

E 5TH ST

505 E 5TH ST

<u>Year</u>	<u>Uses</u>	<u>Source</u>
1975	Doke M B	Luskey Brothers & Co., Inc.
1970	Doke M B	General Telephone Co., of California

E 5th St

505 E 5th St

<u>Year</u>	<u>Uses</u>	<u>Source</u>
1970	Doke M B	General Telephone Co., of California
1966	Doke W M	Pacific Telephone

FINDINGS

E 5TH ST

505 E 5TH ST

<u>Year</u>	<u>Uses</u>	<u>Source</u>
1966	Doke W M	Pacific Telephone

E 5th St

505 E 5th St

<u>Year</u>	<u>Uses</u>	<u>Source</u>
1960	Mc Donald RL	Luskey Brothers & Co.,
	Doke WM KI 3 a	Luskey Brothers & Co.,
1956	Doke W M	Luskey Brothers
1955	Gulick Irvin V	The Pacific Telephone and Telegraph Co.
	Doke W M r	The Pacific Telephone and Telegraph Co.

E 5TH ST

505 E 5TH ST

<u>Year</u>	<u>Uses</u>	<u>Source</u>
1955	Doke W M r	The Pacific Telephone and Telegraph Co.

E 5th St

505 E 5th St

<u>Year</u>	<u>Uses</u>	<u>Source</u>
1952	Doke W M KI	Luskeys Directory Service Co.
1950	Doke W M r	The Pacific Telephone and Telegraph Co.
	Bradford J P r	The Pacific Telephone and Telegraph Co.

E 5TH ST

505 E 5TH ST

<u>Year</u>	<u>Uses</u>	<u>Source</u>
1950	Doke W M r	The Pacific Telephone and Telegraph Co.

E 5th St

505 E 5th St

<u>Year</u>	<u>Uses</u>	<u>Source</u>
1936	Mrs E J Blee	Western Directory Co.
	J V Watts	Western Directory Co.

FINDINGS

<u>Year</u>	<u>Uses</u>	<u>Source</u>
1930	Mrs O M Moore	Western Directory Co.
1925	i Transients	Western Directory Co.
	Mrs E J Blee C S Judy	Western Directory Co.
1922	W C B 1 eo	Western Directory Co.
	Mrs Julia Dunning	Western Directory Co.
1921	Mrs Julia Dunning	Western Directory Co.
	W C Blee	Western Directory Co.
1920	Clevenger W W	Santa Ana Directory Co.

E 5TH ST

506 E 5TH ST

<u>Year</u>	<u>Uses</u>	<u>Source</u>
2002	REYNOSOMiguel	Haines Company
1980	Cervantes Maria T	Pacific Telephone
1975	Martinez Juan T	Luskey Brothers & Co., Inc.
1970	Weems Warren D	General Telephone Co., of California
1966	Weems Warren D	Pacific Telephone
1955	Farwell J R r	The Pacific Telephone and Telegraph Co.
1950	Farwell J R r	The Pacific Telephone and Telegraph Co.
1946	Farwell J R r	Southern California Telephone Co.
1941	Farwell J R r	Southern California Telephone Co.

510 E 5TH ST

<u>Year</u>	<u>Uses</u>	<u>Source</u>
1970	Bose E D	General Telephone Co., of California
1966	Bose E D	Pacific Telephone
1955	Bose E D r	The Pacific Telephone and Telegraph Co.
1950	Bose E D r	The Pacific Telephone and Telegraph Co.
1946	Bose E D r	Southern California Telephone Co.

E 5th St

511 E 5th St

<u>Year</u>	<u>Uses</u>	<u>Source</u>
2002	X 1 XX	Haines Company
1986	Alday Salvador	Pacific Bell
1980	Aguilera Jesus J	Pacific Telephone
	Contreras Saul	Pacific Telephone
1975	Monarrez Silverio	Luskey Brothers & Co., Inc.

FINDINGS

<u>Year</u>	<u>Uses</u>	<u>Source</u>
1975	Diaz Ernestina	Luskey Brothers & Co., Inc.
1966	Byers Ida Mae	Pacific Telephone
	Whitehead Dorothy	Pacific Telephone
1965	Whitehead D	Luskey Brothers
1960	Nicks JM Mrs KI 3 a	Luskey Brothers & Co.,
1956	Nicks J M Mrs	Luskey Brothers
	1/2a Wallace Annie Mrs	Luskey Brothers
	1/2b Bell Hazel Mrs	Luskey Brothers
1955	Nicks Isabell Mrs r	The Pacific Telephone and Telegraph Co.
1952	Nicks I M Mrs KI	Luskeys Directory Service Co.
1950	Nicks Isabell Mrs r	The Pacific Telephone and Telegraph Co.
1936	L R Whitney	Western Directory Co.
1930	L R Whibney	Western Directory Co.
1925	A C Munselle	Western Directory Co.
1922	A C Munslee	Western Directory Co.
1921	E E Mannatt	Western Directory Co.
1920	Qualls R G	Santa Ana Directory Co.

E 5TH ST

514 E 5TH ST

<u>Year</u>	<u>Uses</u>	<u>Source</u>
1955	Mc Kinney Geo Mural	The Pacific Telephone and Telegraph Co.

515 E 5TH ST

<u>Year</u>	<u>Uses</u>	<u>Source</u>
2002	MARQUEZJesus	Haines Company
1980	Marquez Celia	Pacific Telephone
	Marquez Cindy	Pacific Telephone
1975	Marquez Celia	Luskey Brothers & Co., Inc.
1970	Gonzalez Alejandrina Loalza	General Telephone Co., of California
1966	Vega Miguel	Pacific Telephone
1955	Vega Miguel	The Pacific Telephone and Telegraph Co.

519 E 5TH ST

<u>Year</u>	<u>Uses</u>	<u>Source</u>
2002	BROWNWrlIram	Haines Company
1970	Williams Herbert	General Telephone Co., of California
1955	Stock W K r	The Pacific Telephone and Telegraph Co.
1950	Stock W K r	The Pacific Telephone and Telegraph Co.

FINDINGS

520 E 5TH ST

<u>Year</u>	<u>Uses</u>	<u>Source</u>
2002	COOPER David	Haines Company
	HERNANDEZAlfredo	Haines Company
1966	Martinez Maria	Pacific Telephone
	Martinez Geo	Pacific Telephone
1955	Boxtall Louis r	The Pacific Telephone and Telegraph Co.
1950	Boxtall Louis r	The Pacific Telephone and Telegraph Co.

592 E 5TH ST

<u>Year</u>	<u>Uses</u>	<u>Source</u>
2002	GONZALEZREYNM	Haines Company

600 E 5TH ST

<u>Year</u>	<u>Uses</u>	<u>Source</u>
1970	Babcock Glenn	General Telephone Co., of California

601 E 5TH ST

<u>Year</u>	<u>Uses</u>	<u>Source</u>
2002	TAPIAOtero R	Haines Company
	CORUMLay	Haines Company

E 5th St

601 E 5th St

<u>Year</u>	<u>Uses</u>	<u>Source</u>
2002	ORGOHLTHPBLC	Haines Company
	EMPLOYEESVS	Haines Company
	TAPIAOtero R	Haines Company
	CORUMLay	Haines Company
1986	Gomez Martin Vasques	Pacific Bell

E 5TH ST

601 E 5TH ST

<u>Year</u>	<u>Uses</u>	<u>Source</u>
1986	Gomez Martin Vasques	Pacific Bell
1980	Gomez Martin Vasquez	Pacific Telephone

FINDINGS

E 5th St

601 E 5th St

<u>Year</u>	<u>Uses</u>	<u>Source</u>
1980	Gomez Martin Vasquez	Pacific Telephone
1975	Babcock Glenn	Luskey Brothers & Co., Inc.

E 5TH ST

601 E 5TH ST

<u>Year</u>	<u>Uses</u>	<u>Source</u>
1975	Babcock Glenn	Luskey Brothers & Co., Inc.
1970	Groen C	General Telephone Co., of California

E 5th St

601 E 5th St

<u>Year</u>	<u>Uses</u>	<u>Source</u>
1970	Groen C	General Telephone Co., of California
1966	Groen Clara A	Pacific Telephone

E 5TH ST

601 E 5TH ST

<u>Year</u>	<u>Uses</u>	<u>Source</u>
1966	Groen Clara A	Pacific Telephone

E 5th St

601 E 5th St

<u>Year</u>	<u>Uses</u>	<u>Source</u>
1960	Zeug TA Mrs XI 3 a	Luskey Brothers & Co.,
1956	Pagenkopp A J Mrs a Gruen Clara Mrs	Luskey Brothers Luskey Brothers
1955	Dority Robt T Pagenkopp Alpha J	The Pacific Telephone and Telegraph Co. The Pacific Telephone and Telegraph Co.

E 5TH ST

601 E 5TH ST

<u>Year</u>	<u>Uses</u>	<u>Source</u>
1955	Pagenkopp Alpha J	The Pacific Telephone and Telegraph Co.

FINDINGS

<u>Year</u>	<u>Uses</u>	<u>Source</u>
1955	Dority Robt T	The Pacific Telephone and Telegraph Co.

E 5th St

601 E 5th St

<u>Year</u>	<u>Uses</u>	<u>Source</u>
1952	Dority Helen Mlrs Kl a Slater C T Kl	Luskeys Directory Service Co. Luskeys Directory Service Co.
1950	Machon Edw J r	The Pacific Telephone and Telegraph Co.

E 5TH ST

601 E 5TH ST

<u>Year</u>	<u>Uses</u>	<u>Source</u>
1950	Machon Edw J r	The Pacific Telephone and Telegraph Co.

E 5th St

601 E 5th St

<u>Year</u>	<u>Uses</u>	<u>Source</u>
1922	N H Leonard	Western Directory Co.
1921	N H Leonard	Western Directory Co.

602 E 5th St

<u>Year</u>	<u>Uses</u>	<u>Source</u>
2002	SMENCHACAGloria	Haines Company

E 5TH ST

602 E 5TH ST

<u>Year</u>	<u>Uses</u>	<u>Source</u>
2002	SMENCHACAGloria	Haines Company
1986	Hernandez Antonio	Pacific Bell

E 5th St

602 E 5th St

<u>Year</u>	<u>Uses</u>	<u>Source</u>
1986	Hernandez Antonio	Pacific Bell
1980	Palacio Felizardo	Pacific Telephone

FINDINGS

E 5TH ST

602 E 5TH ST

<u>Year</u>	<u>Uses</u>	<u>Source</u>
1980	Palacio Felizardo	Pacific Telephone
1966	Blessing Ona M	Pacific Telephone

E 5th St

602 E 5th St

<u>Year</u>	<u>Uses</u>	<u>Source</u>
1966	Blessing Ona M	Pacific Telephone
1960	Alfrey HW XI 3 a Blessing OM Mrs XI 2 a	Luskey Brothers & Co., Luskey Brothers & Co.,
1956	Hernandez Monte	Luskey Brothers
1955	Alfrey H W r	The Pacific Telephone and Telegraph Co.
1952	Fordham H N KI	Luskeys Directory Service Co.
1950	Fordham H N Mrs r Alfrey H W r	The Pacific Telephone and Telegraph Co. The Pacific Telephone and Telegraph Co.

E 5TH ST

602 E 5TH ST

<u>Year</u>	<u>Uses</u>	<u>Source</u>
1950	Fordham H N Mrs r	The Pacific Telephone and Telegraph Co.

E 5th St

602 E 5th St

<u>Year</u>	<u>Uses</u>	<u>Source</u>
1946	Mc Phee Geo Mrs r	Southern California Telephone Co.
1941	Mc Phee Geo Mrs r Waite Virginia R r	Southern California Telephone Co. Southern California Telephone Co.

E 5TH ST

602 E 5TH ST

<u>Year</u>	<u>Uses</u>	<u>Source</u>
1941	Waite Virginia R r	Southern California Telephone Co.

FINDINGS

E 5th St

602 E 5th St

<u>Year</u>	<u>Uses</u>	<u>Source</u>
1936	Mrs Martha Mc Phee Jos Stodola	Western Directory Co.
	E Pearl Alder r	Western Directory Co.
1930	Harry Fink	Western Directory Co.
	Geo Mc Phee	Western Directory Co.
1925	G Mc Phee	Western Directory Co.
	Mrs E J Alder	Western Directory Co.
1922	E J 5 Alder	Western Directory Co.
	H O Baer	Western Directory Co.
	G H Mc Phee	Western Directory Co.
1921	J I Decker	Western Directory Co.
1920	Higashi T	Santa Ana Directory Co.

E 5TH ST

603 E 5TH ST

<u>Year</u>	<u>Uses</u>	<u>Source</u>
2002	XXXX	Haines Company
1975	Sanabria Alberto	Luskey Brothers & Co., Inc.
1970	Berry R F Jr	General Telephone Co., of California
	Berry Doris	General Telephone Co., of California
1966	Childs Evelyn E	Pacific Telephone
	Bogart G E	Pacific Telephone
1955	Bogart G E r	The Pacific Telephone and Telegraph Co.
1950	Childs Evelyn E r	The Pacific Telephone and Telegraph Co.
	Bogart G E r	The Pacific Telephone and Telegraph Co.

604 E 5TH ST

<u>Year</u>	<u>Uses</u>	<u>Source</u>
2002	XXXX	Haines Company

E 5th St

604 E 5th St

<u>Year</u>	<u>Uses</u>	<u>Source</u>
2002	XXXX	Haines Company
1975	Guzman V	Luskey Brothers & Co., Inc.

FINDINGS

E 5TH ST

604 E 5TH ST

<u>Year</u>	<u>Uses</u>	<u>Source</u>
1975	Guzman V	Luskey Brothers & Co., Inc.
1970	Lyons Bessie	General Telephone Co., of California

E 5th St

604 E 5th St

<u>Year</u>	<u>Uses</u>	<u>Source</u>
1970	Lyons Bessie	General Telephone Co., of California
1966	Lyons Bessie	Pacific Telephone
	Bernier Blanche Mrs	Pacific Telephone
	Homan Rhoda	Pacific Telephone
	Barkley A A	Pacific Telephone

E 5TH ST

604 E 5TH ST

<u>Year</u>	<u>Uses</u>	<u>Source</u>
1966	Lyons Bessie	Pacific Telephone

E 5th St

604 E 5th St

<u>Year</u>	<u>Uses</u>	<u>Source</u>
1960	Apartments	Luskey Brothers & Co.,
	A Sutherland RE	Luskey Brothers & Co.,
	B Beckner RE KI 3 a 1121 C Vacant	Luskey Brothers & Co.,
	D Barkley AA Mrs KI 7 a 5396 E Ferrier AL Mrs	Luskey Brothers & Co.,
	Stringfellow JS KI 3 a	Luskey Brothers & Co.,
1956	Vacant	Luskey Brothers
1955	Horner Wm A	The Pacific Telephone and Telegraph Co.
1952	Straight Gladys M KI	Luskeys Directory Service Co.
1950	Straight Flora B r	The Pacific Telephone and Telegraph Co.
	Gerhardt Bessie I r	The Pacific Telephone and Telegraph Co.
	Horner Wm A r	The Pacific Telephone and Telegraph Co.
	Perryman R J r	The Pacific Telephone and Telegraph Co.

FINDINGS

E 5TH ST

604 E 5TH ST

<u>Year</u>	<u>Uses</u>	<u>Source</u>
1950	Straight Flora B r	The Pacific Telephone and Telegraph Co.
1946	Joslin Ila r	Southern California Telephone Co.

E 5th St

604 E 5th St

<u>Year</u>	<u>Uses</u>	<u>Source</u>
1946	Joslin Ila r	Southern California Telephone Co.
1941	Hadley Art Jr r	Southern California Telephone Co.
	Dorsey Geo H r	Southern California Telephone Co.

E 5TH ST

604 E 5TH ST

<u>Year</u>	<u>Uses</u>	<u>Source</u>
1941	Dorsey Geo H r	Southern California Telephone Co.

E 5th St

604 E 5th St

<u>Year</u>	<u>Uses</u>	<u>Source</u>
1936	H 0 Mc Cleary	Western Directory Co.
	b Edith A Holsinger	Western Directory Co.
	e Mrs D B Mann	Western Directory Co.
	d R 3 OHair	Western Directory Co.
1930	Cozad Court	Western Directory Co.
	G W Farley	Western Directory Co.
1925	Rogers Court	Western Directory Co.
1922	A 5 J 0 Goodman	Western Directory Co.

606 E 5th St

<u>Year</u>	<u>Uses</u>	<u>Source</u>
2002	DYNOROD	Haines Company
	RAPP ROOTER A SV	Haines Company
	OF DYNO ROD REDDI ROOTER	Haines Company
	PLMBNG&DRNCLNG RICKSROOTER	Haines Company

FINDINGS

E 5TH ST

606 E 5TH ST

<u>Year</u>	<u>Uses</u>	<u>Source</u>
2002	OF DYNO ROD REDDI ROOTER	Haines Company
	RAPP ROOTER A SV	Haines Company
	DYNOROD	Haines Company
	PLMBNG&DRNCLNG RICKSROOTER	Haines Company
1995	G & F Concrete Cutting	Pacific Bell

E 5th St

606 E 5th St

<u>Year</u>	<u>Uses</u>	<u>Source</u>
1995	G & F Concrete Cutting	Pacific Bell
1986	D B Electrical	Pacific Bell

E 5TH ST

606 E 5TH ST

<u>Year</u>	<u>Uses</u>	<u>Source</u>
1986	D B Electrical	Pacific Bell

E 5th St

606 E 5th St

<u>Year</u>	<u>Uses</u>	<u>Source</u>
1956	a Totes Josie Mrs	Luskey Brothers
	b Elkins C L	Luskey Brothers
1952	OConnor Chas	Luskeys Directory Service Co.
	b Howell G A	Luskeys Directory Service Co.
1936	Mrs Alec Garlickt	Western Directory Co.
1930	G W Prince	Western Directory Co.
	Mrs Mary Anderson	Western Directory Co.
1925	Mrs N A Reeves	Western Directory Co.
	J C Courtney	Western Directory Co.
1922	Mrs Maudene Blackburn	Western Directory Co.
	F B Lapham	Western Directory Co.
1921	K Kadowaki	Western Directory Co.
	Mrs Maudene Blackburn	Western Directory Co.
1920	Kadowaki K	Santa Ana Directory Co.

FINDINGS

E 5TH ST

607 E 5TH ST

<u>Year</u>	<u>Uses</u>	<u>Source</u>
1986	Orejel Jueventino	Pacific Bell
1975	Perez Elias Rodriguez	Luskey Brothers & Co., Inc.
	Orejel Jueventino	Luskey Brothers & Co., Inc.
1970	Dickey Gilmore C Dr	General Telephone Co., of California
1966	Gross Allena	Pacific Telephone
	Jackson Hugh E	Pacific Telephone
1955	Davis Birdie Mrs	The Pacific Telephone and Telegraph Co.
1950	Davidson W J r	The Pacific Telephone and Telegraph Co.

609 E 5TH ST

<u>Year</u>	<u>Uses</u>	<u>Source</u>
2002	SICAIROS Jose A	Haines Company
	AGUIRRE Juan	Haines Company
1970	O Neil E	General Telephone Co., of California
1966	Ingalls A A	Pacific Telephone
1955	Boone C E	The Pacific Telephone and Telegraph Co.

610 E 5TH ST

<u>Year</u>	<u>Uses</u>	<u>Source</u>
2002	DEGROOT Arahur	Haines Company

E 5th St

610 E 5th St

<u>Year</u>	<u>Uses</u>	<u>Source</u>
2002	DEGROOT Arahur	Haines Company
1986	Monreal Delfina	Pacific Bell

E 5TH ST

610 E 5TH ST

<u>Year</u>	<u>Uses</u>	<u>Source</u>
1986	Monreal Delfina	Pacific Bell
1980	Monreal Delfina	Pacific Telephone

FINDINGS

E 5th St

610 E 5th St

<u>Year</u>	<u>Uses</u>	<u>Source</u>
1980	Monreal Delfina	Pacific Telephone
1975	Monreal Delfina	Luskey Brothers & Co., Inc.

E 5TH ST

610 E 5TH ST

<u>Year</u>	<u>Uses</u>	<u>Source</u>
1975	Monreal Delfina	Luskey Brothers & Co., Inc.

E 5th St

610 E 5th St

<u>Year</u>	<u>Uses</u>	<u>Source</u>
1960	Ciemons HD	Luskey Brothers & Co.,
1956	Clemens H D	Luskey Brothers
1952	Clemens H D	Luskeys Directory Service Co.
1936	Mrs Belle Clemuens	Western Directory Co.
	XK T Du Bois	Western Directory Co.
1930	Mrs Belle Clemens	Western Directory Co.
1925	G F Brown	Western Directory Co.
1922	C V Calhoun	Western Directory Co.

612 E 5th St

<u>Year</u>	<u>Uses</u>	<u>Source</u>
2002	XXXX	Haines Company

E 5TH ST

612 E 5TH ST

<u>Year</u>	<u>Uses</u>	<u>Source</u>
2002	XXXX	Haines Company
1991	Martinez Martin	Pacific Bell

FINDINGS

E 5th St

612 E 5th St

<u>Year</u>	<u>Uses</u>	<u>Source</u>
1991	Martinez Martin	Pacific Bell
1970	Rogers Virgil	General Telephone Co., of California

E 5TH ST

612 E 5TH ST

<u>Year</u>	<u>Uses</u>	<u>Source</u>
1970	Rogers Virgil	General Telephone Co., of California
1966	Rogers Virgil	Pacific Telephone

E 5th St

612 E 5th St

<u>Year</u>	<u>Uses</u>	<u>Source</u>
1966	Rogers Virgil	Pacific Telephone
1960	Rodgers Virg II	Luskey Brothers & Co.,
1956	Gillespie G E	Luskey Brothers
1955	Gillespie Lillian M	The Pacific Telephone and Telegraph Co.

E 5TH ST

612 E 5TH ST

<u>Year</u>	<u>Uses</u>	<u>Source</u>
1955	Gillespie Lillian M	The Pacific Telephone and Telegraph Co.

E 5th St

612 E 5th St

<u>Year</u>	<u>Uses</u>	<u>Source</u>
1952	Aitken C C Mrs	Luskeys Directory Service Co.
1930	R R Alitken	Western Directory Co.
1925	H D Traveller	Western Directory Co.
1922	H G Scott	Western Directory Co.

615 E 5th St

<u>Year</u>	<u>Uses</u>	<u>Source</u>
2002	GUARDADOMaria	Haines Company

FINDINGS

<u>Year</u>	<u>Uses</u>	<u>Source</u>
2002	RU 1 Z OOega F	Haines Company

E 5TH ST

615 E 5TH ST

<u>Year</u>	<u>Uses</u>	<u>Source</u>
2002	GUARDADOMaria	Haines Company
	RU 1 Z OOega F	Haines Company
1986	Oregel Roberto P	Pacific Bell

E 5th St

615 E 5th St

<u>Year</u>	<u>Uses</u>	<u>Source</u>
1986	Oregel Roberto P	Pacific Bell
1975	Zambrano Cirilo	Luskey Brothers & Co., Inc.

E 5TH ST

615 E 5TH ST

<u>Year</u>	<u>Uses</u>	<u>Source</u>
1975	Zambrano Cirilo	Luskey Brothers & Co., Inc.

E 5th St

615 E 5th St

<u>Year</u>	<u>Uses</u>	<u>Source</u>
1960	Morrison NJC K I 3 a	Luskey Brothers & Co.,
	Mor In Joe X 3 a	Luskey Brothers & Co.,
1956	Morin Joe	Luskey Brothers
1955	Morrison N C	The Pacific Telephone and Telegraph Co.
1936	N C Morrison	Western Directory Co.
1930	N C Morrison	Western Directory Co.
1925	N C Morrison	Western Directory Co.
1922	Gilbert L Maxwell	Western Directory Co.
1921	Gilbert Maxwell	Western Directory Co.

616 E 5th St

<u>Year</u>	<u>Uses</u>	<u>Source</u>
2002	XXXX	Haines Company

FINDINGS

E 5TH ST

616 E 5TH ST

<u>Year</u>	<u>Uses</u>	<u>Source</u>
2002	XXXX	Haines Company
1980	Esparza Joel	Pacific Telephone
	Valdez Humberto	Pacific Telephone

E 5th St

616 E 5th St

<u>Year</u>	<u>Uses</u>	<u>Source</u>
1980	Valdez Humberto	Pacific Telephone
	Esparza Joel	Pacific Telephone
1975	Estrada Apartments	Luskey Brothers & Co., Inc.
	Estrada Jesus Estrada Apartments	Luskey Brothers & Co., Inc.

E 5TH ST

616 E 5TH ST

<u>Year</u>	<u>Uses</u>	<u>Source</u>
1975	Estrada Jesus Estrada Apartments	Luskey Brothers & Co., Inc.
	Estrada Apartments	Luskey Brothers & Co., Inc.
1970	Estrada Jesus Estrada Apts	General Telephone Co., of California
	Estrada Apts	General Telephone Co., of California

E 5th St

616 E 5th St

<u>Year</u>	<u>Uses</u>	<u>Source</u>
1970	Estrada Apts	General Telephone Co., of California
	Estrada Jesus Estrada Apts	General Telephone Co., of California
1966	Aguilar Rosario R	Pacific Telephone
	Estrada Apts	Pacific Telephone
	Estrada Jesus Estrada Apts	Pacific Telephone
	Sefuentez Fransisca	Pacific Telephone

FINDINGS

E 5TH ST

616 E 5TH ST

<u>Year</u>	<u>Uses</u>	<u>Source</u>
1966	Estrada Jesus Estrada Apts	Pacific Telephone
	Estrada Apts	Pacific Telephone
	Aguilar Rosario R	Pacific Telephone
	Sefuentez Fransisca	Pacific Telephone

E 5th St

616 E 5th St

<u>Year</u>	<u>Uses</u>	<u>Source</u>
1960	Taylor DH	Luskey Brothers & Co.,
1956	Bruce D L	Luskey Brothers
	a Vacant	Luskey Brothers
	b Tyler Joshua	Luskey Brothers
1952	Kel lley E M Mrs KI	Luskeys Directory Service Co.
1950	Kelley Elizabeth M Mrs r	The Pacific Telephone and Telegraph Co.

E 5TH ST

616 E 5TH ST

<u>Year</u>	<u>Uses</u>	<u>Source</u>
1950	Kelley Elizabeth M Mrs r	The Pacific Telephone and Telegraph Co.

E 5th St

616 E 5th St

<u>Year</u>	<u>Uses</u>	<u>Source</u>
1936	I A Henderson Irma Crum	Western Directory Co.
1930	Mrs Amanda 3ogtart W F Hurd	Western Directory Co.
1925	Vacant	Western Directory Co.
1922	R B Rock	Western Directory Co.
1921	Jas Barnes	Western Directory Co.
1920	Miller Thomas	Santa Ana Directory Co.

FINDINGS

E 5TH ST

617 E 5TH ST

<u>Year</u>	<u>Uses</u>	<u>Source</u>
2002	JUAREZHortencia B	Haines Company
1986	Guardado Jesus	Pacific Bell
1980	Guardado Jesus	Pacific Telephone
1975	Guardado Jesus	Luskey Brothers & Co., Inc.
1970	Bergfield Geo A Mrs	General Telephone Co., of California

619 E 5TH ST

<u>Year</u>	<u>Uses</u>	<u>Source</u>
1950	Baum Ruby Mrs r	The Pacific Telephone and Telegraph Co.

620 E 5TH ST

<u>Year</u>	<u>Uses</u>	<u>Source</u>
2002	AMBRIZJose Luis	Haines Company
	VARELAMana	Haines Company

E 5th St

620 E 5th St

<u>Year</u>	<u>Uses</u>	<u>Source</u>
2002	VARELAMana	Haines Company
	AMBRIZJose Luis	Haines Company
1995	Ambriz Jose Luls	Pacific Bell

E 5TH ST

620 E 5TH ST

<u>Year</u>	<u>Uses</u>	<u>Source</u>
1995	Ambriz Jose Luls	Pacific Bell
1991	Ambriz Josie B	Pacific Bell
	Ambriz Jose Luis	Pacific Bell

E 5th St

620 E 5th St

<u>Year</u>	<u>Uses</u>	<u>Source</u>
1991	Ambriz Jose Luis	Pacific Bell
	Ambriz Josie B	Pacific Bell

FINDINGS

<u>Year</u>	<u>Uses</u>	<u>Source</u>
1970	Clark John D	General Telephone Co., of California

E 5TH ST

620 E 5TH ST

<u>Year</u>	<u>Uses</u>	<u>Source</u>
1970	Clark John D	General Telephone Co., of California

E 5th St

620 E 5th St

<u>Year</u>	<u>Uses</u>	<u>Source</u>
1960	Gilbank Odessa Mrs KI 2 a Apartments Suter Emily Mrs KI 3 a Sandhardt Eliz Mrs Tolliver RA Flores RM	Luskey Brothers & Co., Luskey Brothers & Co., Luskey Brothers & Co., Luskey Brothers & Co., Luskey Brothers & Co., Luskey Brothers & Co.,
1956	Apartments Scuter Hans Curtis R L Smith Leona Mrs Vacant	Luskey Brothers Luskey Brothers Luskey Brothers Luskey Brothers Luskey Brothers
1955	Gilbank Odessa P Suter Hans r	The Pacific Telephone and Telegraph Co. The Pacific Telephone and Telegraph Co.

E 5TH ST

620 E 5TH ST

<u>Year</u>	<u>Uses</u>	<u>Source</u>
1955	Suter Hans r	The Pacific Telephone and Telegraph Co.

E 5th St

620 E 5th St

<u>Year</u>	<u>Uses</u>	<u>Source</u>
1952	Apartments Suter H E KI Brown Emily Mrs White R L	Luskeys Directory Service Co. Luskeys Directory Service Co. Luskeys Directory Service Co. Luskeys Directory Service Co.

FINDINGS

<u>Year</u>	<u>Uses</u>	<u>Source</u>
1952	Akins Sherrill	Luskeys Directory Service Co.
1950	Gilbank J C r	The Pacific Telephone and Telegraph Co.
1946	Secret Ray R r	Southern California Telephone Co.
	Gilbank J C r	Southern California Telephone Co.

E 5TH ST

620 E 5TH ST

<u>Year</u>	<u>Uses</u>	<u>Source</u>
1946	Secret Ray R r	Southern California Telephone Co.

E 5th St

620 E 5th St

<u>Year</u>	<u>Uses</u>	<u>Source</u>
1941	Wilbur Bonnie r	Southern California Telephone Co.
1936	J H Boyd	Western Directory Co.
	G XI Scott	Western Directory Co.
1930	a R Scott	Western Directory Co.
	J C Gilbank	Western Directory Co.
1925	Rooms	Western Directory Co.
	C J Gilbank	Western Directory Co.
1922	C J Gilbank	Western Directory Co.
	J V Smith	Western Directory Co.
1921	J V Smith	Western Directory Co.
	Martha A Wiseman	Western Directory Co.
1920	Curry Ella Mrs	Santa Ana Directory Co.

E 5TH ST

621 E 5TH ST

<u>Year</u>	<u>Uses</u>	<u>Source</u>
2002	Lulsa	Haines Company
	MENDOZAAlvarez M	Haines Company
1995	Sotelo Antonio	Pacific Bell
1980	Hernandez Jesus	Pacific Telephone
1970	Croy Earl H	General Telephone Co., of California
1966	Croy Earl H	Pacific Telephone
1955	Croy Earl H	The Pacific Telephone and Telegraph Co.

FINDINGS

701 E 5TH ST

<u>Year</u>	<u>Uses</u>	<u>Source</u>
2002	DELUXE APTS ALMEIDARnberto	Haines Company
	CASTELAZORicardo	Haines Company
	HUERTAJuan M	Haines Company
	JIMENEZJL	Haines Company
	KAOBruce	Haines Company
1995	Flores Alfonso	Pacific Bell
	Lira Amada	Pacific Bell
1991	Castro Pete	Pacific Bell
	Lira Amada	Pacific Bell
	Run Guadalupe	Pacific Bell
	Jones L	Pacific Bell
1986	Castro Pete	Pacific Bell
	Lira Amada	Pacific Bell
	Rincon Mano	Pacific Bell
1980	Quinlan Walter	Pacific Telephone
	Andrade Amalia	Pacific Telephone
	I Garcia Maria Oseguera	Pacific Telephone
	Ruiz Trini	Pacific Telephone
	Ruiz V	Pacific Telephone
	Lehmrran Benjamin J	Pacific Telephone
	Lira Amada	Pacific Telephone
1975	Ruiz Trini	Luskey Brothers & Co., Inc.
	Benton Dewey	Luskey Brothers & Co., Inc.
	Bonilla Elvira	Luskey Brothers & Co., Inc.
	Solorio Ramon Gomez	Luskey Brothers & Co., Inc.
	Lopez Moises	Luskey Brothers & Co., Inc.
	Quinlan Walter	Luskey Brothers & Co., Inc.
	Wall Robt J	Luskey Brothers & Co., Inc.
1970	Farley Donald F	General Telephone Co., of California
	Parley Frank E	General Telephone Co., of California
	Munger Alice	General Telephone Co., of California
	Coleman L D	General Telephone Co., of California
	Benton Dewey	General Telephone Co., of California
	Sellin Ervin G	General Telephone Co., of California
	Bouchard Yvonne R Mrs	General Telephone Co., of California
	DELUXE APTS	General Telephone Co., of California
1966	Bergfield Geo A	Pacific Telephone

FINDINGS

<u>Year</u>	<u>Uses</u>	<u>Source</u>
1966	Chakleski John	Pacific Telephone
	DELUXE APTS	Pacific Telephone
	Farley Frank E	Pacific Telephone
1955	De Luxe Apt Hotel & Motel	The Pacific Telephone and Telegraph Co.
	Russell Roy & Son	The Pacific Telephone and Telegraph Co.
1950	Bailey Glenn C r	The Pacific Telephone and Telegraph Co.
	Bush D H r	The Pacific Telephone and Telegraph Co.
	Gillespie Ina D r	The Pacific Telephone and Telegraph Co.
	Heiss E L r	The Pacific Telephone and Telegraph Co.
	Russell Roy	The Pacific Telephone and Telegraph Co.
	Hawkins Boyd r	The Pacific Telephone and Telegraph Co.
	De Luxe Apt Hotel & Motel	The Pacific Telephone and Telegraph Co.

705 E 5TH ST

<u>Year</u>	<u>Uses</u>	<u>Source</u>
2002	XXXX	Haines Company
1950	Sharman Louise r	The Pacific Telephone and Telegraph Co.

708 E 5TH ST

<u>Year</u>	<u>Uses</u>	<u>Source</u>
2002	MENDEZRembero	Haines Company
1980	Krantz Carl	Pacific Telephone
1975	Krantz Carl	Luskey Brothers & Co., Inc.
1970	Krantz Carl	General Telephone Co., of California
1966	Krantz Carl	Pacific Telephone
	Sprague Patricia	Pacific Telephone
1946	Olsen Rest Home	Southern California Telephone Co.
1941	Gunderson A r	Southern California Telephone Co.

709 E 5TH ST

<u>Year</u>	<u>Uses</u>	<u>Source</u>
2002	CERDAAIber	Haines Company
	I PINEDAMargauria	Haines Company
1991	Ordonez Antonio Paez	Pacific Bell
1975	Ochoa Adolfo	Luskey Brothers & Co., Inc.
1970	Joiner Helen	General Telephone Co., of California
1966	Brusca Joe	Pacific Telephone
	Joiner Helen	Pacific Telephone
1946	Confer Lilly r	Southern California Telephone Co.

FINDINGS

<u>Year</u>	<u>Uses</u>	<u>Source</u>
1941	Confer Lilly r	Southern California Telephone Co.

711 E 5TH ST

<u>Year</u>	<u>Uses</u>	<u>Source</u>
2002	VELAZQUEZ Maria	Haines Company
1991	Campos Lala	Pacific Bell
	Campos Kathleen	Pacific Bell
	Campos Juventino	Pacific Bell
1986	Flares Alfonso	Pacific Bell

712 E 5TH ST

<u>Year</u>	<u>Uses</u>	<u>Source</u>
2002	FULGHUM J	Haines Company

E 5th St

712 E 5th St

<u>Year</u>	<u>Uses</u>	<u>Source</u>
2002	FULGHUM J	Haines Company
1995	Fulghum J A	Pacific Bell

E 5TH ST

712 E 5TH ST

<u>Year</u>	<u>Uses</u>	<u>Source</u>
1995	Fulghum J A	Pacific Bell
1986	Fulghum J A	Pacific Bell

E 5th St

712 E 5th St

<u>Year</u>	<u>Uses</u>	<u>Source</u>
1986	Fulghum J A	Pacific Bell
1975	Fulghum J A	Luskey Brothers & Co., Inc.

E 5TH ST

712 E 5TH ST

<u>Year</u>	<u>Uses</u>	<u>Source</u>
1975	Fulghum J A	Luskey Brothers & Co., Inc.
1966	Flores Mary	Pacific Telephone

FINDINGS

E 5th St

712 E 5th St

<u>Year</u>	<u>Uses</u>	<u>Source</u>
1966	Flores Mary	Pacific Telephone
1960	Ravenkamp GF KI 2 a	Luskey Brothers & Co.,
1956	Ravenkamp G F	Luskey Brothers
1955	Ravenkamp Irene r	The Pacific Telephone and Telegraph Co.

E 5TH ST

712 E 5TH ST

<u>Year</u>	<u>Uses</u>	<u>Source</u>
1955	Ravenkamp Irene r	The Pacific Telephone and Telegraph Co.

E 5th St

712 E 5th St

<u>Year</u>	<u>Uses</u>	<u>Source</u>
1952	Ravenkamp G F KI	Luskeys Directory Service Co.
1950	Ravenkamp Irene r	The Pacific Telephone and Telegraph Co.

E 5TH ST

712 E 5TH ST

<u>Year</u>	<u>Uses</u>	<u>Source</u>
1950	Ravenkamp Irene r	The Pacific Telephone and Telegraph Co.
1946	Ravenkamp Irene r	Southern California Telephone Co.

E 5th St

712 E 5th St

<u>Year</u>	<u>Uses</u>	<u>Source</u>
1946	Ravenkamp Irene r	Southern California Telephone Co.
1941	Ravenkamp Irene r	Southern California Telephone Co.

E 5TH ST

712 E 5TH ST

<u>Year</u>	<u>Uses</u>	<u>Source</u>
1941	Ravenkamp Irene r	Southern California Telephone Co.

FINDINGS

E 5th St

712 E 5th St

<u>Year</u>	<u>Uses</u>	<u>Source</u>
1936	0 P Rawnkntmp	Western Directory Co.
1930	T Bra nnan	Western Directory Co.
1925	E T Brannan	Western Directory Co.
1922	E T Brannan	Western Directory Co.
1921	E T Brannan	Western Directory Co.
1920	Mexicans	Santa Ana Directory Co.

E 5TH ST

713 E 5TH ST

<u>Year</u>	<u>Uses</u>	<u>Source</u>
2002	KAOBruce	Haines Company
1975	Benzor M M	Luskey Brothers & Co., Inc.
1955	Combs Howard	The Pacific Telephone and Telegraph Co.

714 E 5TH ST

<u>Year</u>	<u>Uses</u>	<u>Source</u>
1991	Lemus Maria D	Pacific Bell
1986	Lemus Maria D	Pacific Bell
1975	Thompson J E	Luskey Brothers & Co., Inc.
1966	Murrieta Octavio	Pacific Telephone

715 E 5TH ST

<u>Year</u>	<u>Uses</u>	<u>Source</u>
1986	Delgado Josecina Matilde	Pacific Bell
1970	Willey John D	General Telephone Co., of California
1966	Maddox Hayden	Pacific Telephone

716 E 5TH ST

<u>Year</u>	<u>Uses</u>	<u>Source</u>
2002	LOWEGillun	Haines Company
1986	Jaramillo Sylvia M	Pacific Bell
1980	Escobedo Desiderio	Pacific Telephone
1975	Henderson Chas	Luskey Brothers & Co., Inc.
1970	Henderson Chas	General Telephone Co., of California
1955	Forbeck F L Jr Mrs	The Pacific Telephone and Telegraph Co.
	Hitchman R W Jr	The Pacific Telephone and Telegraph Co.

FINDINGS

<u>Year</u>	<u>Uses</u>	<u>Source</u>
1950	Powers Leona M r	The Pacific Telephone and Telegraph Co.
1946	Sexton Hilary R r	Southern California Telephone Co.
1941	Mitchell R P r	Southern California Telephone Co.

717 E 5TH ST

<u>Year</u>	<u>Uses</u>	<u>Source</u>
1995	Salcedo Rigoberto	Pacific Bell
1966	Miller Martha E	Pacific Telephone

719 E 5TH ST

<u>Year</u>	<u>Uses</u>	<u>Source</u>
2002	I BENITEZGuadalupe	Haines Company
1995	Salazar Leonardo	Pacific Bell
1975	Leon Arturo	Luskey Brothers & Co., Inc.
	Cazares Jose	Luskey Brothers & Co., Inc.
1970	Conner I D	General Telephone Co., of California
1966	Mc Donald Violet Mrs	Pacific Telephone
1955	Henderson Kate M Mrs	The Pacific Telephone and Telegraph Co.
	Durham Lee M	The Pacific Telephone and Telegraph Co.
1950	Vaughn W H Mrs r	The Pacific Telephone and Telegraph Co.
	Langan Cecelia r	The Pacific Telephone and Telegraph Co.

720 E 5TH ST

<u>Year</u>	<u>Uses</u>	<u>Source</u>
1955	Kong Norman G	The Pacific Telephone and Telegraph Co.
1950	Ortiz Mary r	The Pacific Telephone and Telegraph Co.
1946	Ortiz Mary r	Southern California Telephone Co.

801 E 5TH ST

<u>Year</u>	<u>Uses</u>	<u>Source</u>
1986	Fulghum J A	Pacific Bell
1980	Futghumd JA	Pacific Telephone
1975	Fulghum J A	Luskey Brothers & Co., Inc.
1970	Fulghuim J A	General Telephone Co., of California
1966	Fulghum J A	Pacific Telephone
1950	Boden Pat r	The Pacific Telephone and Telegraph Co.
1946	Boden Pat r	Southern California Telephone Co.
1941	Hodges H D r	Southern California Telephone Co.

FINDINGS

802 E 5TH ST

<u>Year</u>	<u>Uses</u>	<u>Source</u>
1950	Substation	The Pacific Telephone and Telegraph Co.
1946	Substation	Southern California Telephone Co.
1941	Substation	Southern California Telephone Co.

805 E 5TH ST

<u>Year</u>	<u>Uses</u>	<u>Source</u>
1966	Plunkett Ben	Pacific Telephone
1955	J & J Auto Paint & Body Shop	The Pacific Telephone and Telegraph Co.
1950	Fink R S r	The Pacific Telephone and Telegraph Co.
1946	Fink R S r	Southern California Telephone Co.

809 E 5TH ST

<u>Year</u>	<u>Uses</u>	<u>Source</u>
1986	Camilo Esteban H	Pacific Bell
1980	Professional Power Sweeping Services	Pacific Telephone
1970	Silvis E Z	General Telephone Co., of California
1966	Barcus Dale O	Pacific Telephone
1955	Finney Walter r	The Pacific Telephone and Telegraph Co.
1950	Finney Walter r	The Pacific Telephone and Telegraph Co.

814 E 5TH ST

<u>Year</u>	<u>Uses</u>	<u>Source</u>
1980	Vasquez John D	Pacific Telephone
1975	Vasquez John D	Luskey Brothers & Co., Inc.
1970	Vasquez John D	General Telephone Co., of California
1955	Martin Phillip B	The Pacific Telephone and Telegraph Co.
1950	Schirmer Logan B Barqs Bottling Co Inc of Santa Ana	The Pacific Telephone and Telegraph Co.
	Pittard E A Barqs Bottling Co Inc of Santa Ana	The Pacific Telephone and Telegraph Co.
	Barqs Bottling Co Inc of Santa Ana	The Pacific Telephone and Telegraph Co.
1946	Sanders Del r	Southern California Telephone Co.
1941	Brock Neal r	Southern California Telephone Co.

815 E 5TH ST

<u>Year</u>	<u>Uses</u>	<u>Source</u>
1986	Castaneda M	Pacific Bell
1975	Lemus Efen	Luskey Brothers & Co., Inc.
1955	Croney Lloyd r	The Pacific Telephone and Telegraph Co.

FINDINGS

<u>Year</u>	<u>Uses</u>	<u>Source</u>
1950	Croney Lloyd r	The Pacific Telephone and Telegraph Co.

818 E 5TH ST

<u>Year</u>	<u>Uses</u>	<u>Source</u>
1986	Avila T	Pacific Bell
	Avila Joe V	Pacific Bell
1980	Avila Joe V	Pacific Telephone
1975	Avila Joe V	Luskey Brothers & Co., Inc.
	Avila Helga	Luskey Brothers & Co., Inc.
1970	Avila Joe V	General Telephone Co., of California
1966	Avila Joe V	Pacific Telephone
1955	Avila Joe	The Pacific Telephone and Telegraph Co.
1950	Oprian Nick r	The Pacific Telephone and Telegraph Co.

819 E 5TH ST

<u>Year</u>	<u>Uses</u>	<u>Source</u>
1986	Cart Patrick E	Pacific Bell
1980	Garibay Maria D	Pacific Telephone
1975	Ramirez E	Luskey Brothers & Co., Inc.
1966	Alvarez Santos A	Pacific Telephone
1950	Sanders Del r	The Pacific Telephone and Telegraph Co.

821 E 5TH ST

<u>Year</u>	<u>Uses</u>	<u>Source</u>
1986	Alnan Pedro H	Pacific Bell
1970	Carter Curtis	General Telephone Co., of California
1966	Carter Curtis	Pacific Telephone

822 E 5TH ST

<u>Year</u>	<u>Uses</u>	<u>Source</u>
1986	Hernandez Samuel	Pacific Bell
1966	Ramirez Robt	Pacific Telephone
	Ramirez Rebecca	Pacific Telephone
1946	Spencer Lyle D r	Southern California Telephone Co.

823 E 5TH ST

<u>Year</u>	<u>Uses</u>	<u>Source</u>
1980	Chairez Mary	Pacific Telephone
1975	Chairez Mary	Luskey Brothers & Co., Inc.
1950	Lackyard Mary r	The Pacific Telephone and Telegraph Co.

FINDINGS

<u>Year</u>	<u>Uses</u>	<u>Source</u>
1946	Thompson Chas H r	Southern California Telephone Co.

824 E 5TH ST

<u>Year</u>	<u>Uses</u>	<u>Source</u>
1986	Hernandez Maunlio	Pacific Bell
1966	Valdez Hipolito	Pacific Telephone
	Valdez Bilibalda	Pacific Telephone
1955	Noonan Wm	The Pacific Telephone and Telegraph Co.
1950	Hale Eugenie Mrs r	The Pacific Telephone and Telegraph Co.

827 E 5TH ST

<u>Year</u>	<u>Uses</u>	<u>Source</u>
1966	Valdez J	Pacific Telephone
1955	Hutchinson Anna Mrs	The Pacific Telephone and Telegraph Co.
1950	Hutchinson W L r	The Pacific Telephone and Telegraph Co.
1946	Hutchinson W L r	Southern California Telephone Co.
1941	Hutchinson W L r	Southern California Telephone Co.

E 6TH

608 E 6TH

<u>Year</u>	<u>Uses</u>	<u>Source</u>
1970	Bobitt Della Mrs	General Telephone Co., of California

610 E 6TH

<u>Year</u>	<u>Uses</u>	<u>Source</u>
1970	Fruth E M	General Telephone Co., of California
	Whiddon Geo	General Telephone Co., of California

706 E 6TH

<u>Year</u>	<u>Uses</u>	<u>Source</u>
1980	Arellano Maria C	Pacific Telephone

801 E 6TH

<u>Year</u>	<u>Uses</u>	<u>Source</u>
1995	Walking Man Inc	Pacific Bell
	The Walking Man	Pacific Bell

FINDINGS

E 6TH ST

427 E 6TH ST

<u>Year</u>	<u>Uses</u>	<u>Source</u>
2002	HAIRCUTTERSTHE	Haines Company

428 E 6TH ST

<u>Year</u>	<u>Uses</u>	<u>Source</u>
1970	Sentry Insurance	General Telephone Co., of California

502 E 6TH ST

<u>Year</u>	<u>Uses</u>	<u>Source</u>
1995	Hernandez Lourdes	Pacific Bell
	Diaz Manuel	Pacific Bell
	Gomez Gustavo	Pacific Bell
	Olivares Arturo	Pacific Bell
	Flares Vicencia	Pacific Bell
	Ramirez Martin	Pacific Bell
	Garcia R	Pacific Bell
	Torres Juvencio	Pacific Bell
	Pardo Antemlo	Pacific Bell
	1991	Castro Quinones Sergio
Sanchez Maria		Pacific Bell
Flares Antonio		Pacific Bell
Garcia Carmen		Pacific Bell
Garcia Victor Manuel		Pacific Bell
Ocampo Salvador		Pacific Bell
Serrato Maria Luisa		Pacific Bell
Aguilar Andres		Pacific Bell
Agredano Jesus		Pacific Bell
Gomez Gustavo		Pacific Bell
Perez Anna L		Pacific Bell
Ramirez Francisco		Pacific Bell
Ramirez Martin		Pacific Bell
Razo Francisco		Pacific Bell
Reyes Maria Del Rosano		Pacific Bell
Torres Juvencio		Pacific Bell
Fletes Epifanio		Pacific Bell
Molina Lopez Miguel		Pacific Bell
Montes De Oca Omar	Pacific Bell	

FINDINGS

<u>Year</u>	<u>Uses</u>	<u>Source</u>
1980	errera Gregoria	Pacific Telephone
1966	Rosas Miguel R	Pacific Telephone
1960	Powelson SS	Luskey Brothers & Co.,
1955	Maag Zola Zane r	The Pacific Telephone and Telegraph Co.
	Fletcher Richard	The Pacific Telephone and Telegraph Co.
1950	Maag Zola Zane r	The Pacific Telephone and Telegraph Co.

510 E 6TH ST

<u>Year</u>	<u>Uses</u>	<u>Source</u>
2002	XXXX	Haines Company
1980	Vega Santos	Pacific Telephone
1966	Wallace Frank R	Pacific Telephone
	Ingerson Donald W	Pacific Telephone
1960	James WR KI 2 a	Luskey Brothers & Co.,
1955	James Wm R	The Pacific Telephone and Telegraph Co.
1950	James Wm R r	The Pacific Telephone and Telegraph Co.
1946	James Wm R r	Southern California Telephone Co.
1941	James Wm R r	Southern California Telephone Co.

514 E 6TH ST

<u>Year</u>	<u>Uses</u>	<u>Source</u>
1980	Cervantes DM	Pacific Telephone
	Cervantes Christopher B	Pacific Telephone
1960	Baker BT	Luskey Brothers & Co.,

515 E 6TH ST

<u>Year</u>	<u>Uses</u>	<u>Source</u>
2002	OMONTOYAEvangelina	Haines Company
	LUGONoe	Haines Company
1980	Garcia Paul	Pacific Telephone
1975	Urrea Louis	Luskey Brothers & Co., Inc.
1960	Vacant	Luskey Brothers & Co.,
1955	Carter Joyce	The Pacific Telephone and Telegraph Co.

516 E 6TH ST

<u>Year</u>	<u>Uses</u>	<u>Source</u>
1960	Coleman Norma J	Luskey Brothers & Co.,

FINDINGS

517 E 6TH ST

<u>Year</u>	<u>Uses</u>	<u>Source</u>
2002	XXXX	Haines Company
1970	Gannon John	General Telephone Co., of California
1966	Gannon John	Pacific Telephone
1960	Karchefski GJ	Luskey Brothers & Co.,
1950	Kranzler Marian r	The Pacific Telephone and Telegraph Co.

519 E 6TH ST

<u>Year</u>	<u>Uses</u>	<u>Source</u>
2002	X 3X	Haines Company
1980	Sandoval Martha	Pacific Telephone
1970	Vaughn Saynman D	General Telephone Co., of California
1960	Judd Norma G KI 7 a	Luskey Brothers & Co.,
1955	Modica Don	The Pacific Telephone and Telegraph Co.
	Modica Peggy	The Pacific Telephone and Telegraph Co.
1950	Moore Leota M r	The Pacific Telephone and Telegraph Co.
1941	Lawrence Laura NI r	Southern California Telephone Co.

520 E 6TH ST

<u>Year</u>	<u>Uses</u>	<u>Source</u>
2002	0 BROWN William	Haines Company
1991	Chavez Luis Payan	Pacific Bell
1986	Chavez Lu Is Payan	Pacific Bell
1980	i Chavez Luis Payan	Pacific Telephone
1975	Chavez Luis Payan	Luskey Brothers & Co., Inc.
1970	King Iathleen E	General Telephone Co., of California
1960	b Thompson JB	Luskey Brothers & Co.,
	a Watton EO Mrs KI 3 a	Luskey Brothers & Co.,
1941	Head Percie Miss r	Southern California Telephone Co.

521 E 6TH ST

<u>Year</u>	<u>Uses</u>	<u>Source</u>
2002	XXXX	Haines Company
1975	Miller E J	Luskey Brothers & Co., Inc.
1970	Cunningham K R	General Telephone Co., of California
1966	Murdle Edw L	Pacific Telephone
1960	Lowry RD	Luskey Brothers & Co.,
1950	Pearson Genevieve r	The Pacific Telephone and Telegraph Co.
	Pearson Anna Marie r	The Pacific Telephone and Telegraph Co.

FINDINGS

<u>Year</u>	<u>Uses</u>	<u>Source</u>
1946	Rowe S J r	Southern California Telephone Co.

523 E 6TH ST

<u>Year</u>	<u>Uses</u>	<u>Source</u>
2002	XXXX	Haines Company
1970	Miller Jane F Mrs	General Telephone Co., of California
1960	Vacant	Luskey Brothers & Co.,
1950	Mc Lean Jean r	The Pacific Telephone and Telegraph Co.
1946	Calahan Herman K Lt r	Southern California Telephone Co.

525 E 6TH ST

<u>Year</u>	<u>Uses</u>	<u>Source</u>
2002	XXXX	Haines Company
1975	Watton Elizabeth	Luskey Brothers & Co., Inc.
1970	Watton Elizabeth	General Telephone Co., of California
1966	Watton Elizabeth	Pacific Telephone
1960	Barrett Albt KI 2 a	Luskey Brothers & Co.,
1955	Mc Callum Frankie E	The Pacific Telephone and Telegraph Co.
1950	Stockton Irma A r	The Pacific Telephone and Telegraph Co.

601 E 6TH ST

<u>Year</u>	<u>Uses</u>	<u>Source</u>
1960	Hargis CO KI 2 a	Luskey Brothers & Co.,
1946	Park Marguerite r	Southern California Telephone Co.
	Mitas Sisley Ann r	Southern California Telephone Co.

602 E 6TH ST

<u>Year</u>	<u>Uses</u>	<u>Source</u>
2002	NGUYENAddison	Haines Company
1975	Lucero Emilia	Luskey Brothers & Co., Inc.
1970	Rose Raymond A	General Telephone Co., of California
1960	Whiddon GW KI 3 a	Luskey Brothers & Co.,
1955	Mc Cleary Harold r	The Pacific Telephone and Telegraph Co.
	Whiddon Geo	The Pacific Telephone and Telegraph Co.
1950	Mc Cleary Harold r	The Pacific Telephone and Telegraph Co.

603 E 6TH ST

<u>Year</u>	<u>Uses</u>	<u>Source</u>
2002	GUEVARAFrancisco J	Haines Company
	DIAZ Davd	Haines Company

FINDINGS

<u>Year</u>	<u>Uses</u>	<u>Source</u>
1986	Robinson Cecil V	Pacific Bell
1980	Robinson Cecil V	Pacific Telephone
1975	Robinson Cecil V	Luskey Brothers & Co., Inc.
1970	Robinson Cecil V tree surgn	General Telephone Co., of California
1966	Robinson Cecil V tree surgn	Pacific Telephone
1960	Robinson CV tree serv KI 3 a	Luskey Brothers & Co.,
1955	Robinson C V	The Pacific Telephone and Telegraph Co.
1950	Robinson C V	The Pacific Telephone and Telegraph Co.
1946	Robinson C V	Southern California Telephone Co.

604 E 6TH ST

<u>Year</u>	<u>Uses</u>	<u>Source</u>
2002	XXXX DO	Haines Company
1966	Grugen John	Pacific Telephone
1960	Brettmann Margt	Luskey Brothers & Co.,

607 E 6TH ST

<u>Year</u>	<u>Uses</u>	<u>Source</u>
2002	ORIVERA Jose	Haines Company
1966	Rivera Ramona	Pacific Telephone
1960	Gould JR KI 7 a	Luskey Brothers & Co.,
1955	Gould John R	The Pacific Telephone and Telegraph Co.
1950	Gross Frank E r	The Pacific Telephone and Telegraph Co.

608 E 6TH ST

<u>Year</u>	<u>Uses</u>	<u>Source</u>
2002	MARTIN Yolanda	Haines Company
1995	Knaust David L	Pacific Bell
1991	Knausf David L	Pacific Bell
1986	Rodnguez Fellpa	Pacific Bell
	Garcia M	Pacific Bell
1980	Clinton M	Pacific Telephone
1970	James Opal	General Telephone Co., of California
1966	Ditch Ethel	Pacific Telephone
	Hinkley Eleanor E	Pacific Telephone
1960	Thygesen RD XI 3 a	Luskey Brothers & Co.,
1955	Woodward I E r	The Pacific Telephone and Telegraph Co.
1950	Woodward I E r	The Pacific Telephone and Telegraph Co.

FINDINGS

609 E 6TH ST

<u>Year</u>	<u>Uses</u>	<u>Source</u>
2002	OSEGURAPa Iricra	Haines Company
1960	Ellsworth KM Mrs XI 3 a	Luskey Brothers & Co.,

610 E 6TH ST

<u>Year</u>	<u>Uses</u>	<u>Source</u>
2002	MARTIN LUIS A	Haines Company
	MORENOManuel	Haines Company
1966	Whiddon Geo	Pacific Telephone
	Fruth Emma	Pacific Telephone

612 E 6TH ST

<u>Year</u>	<u>Uses</u>	<u>Source</u>
1970	Kapki N	General Telephone Co., of California
1966	Haxby Lucille M	Pacific Telephone
1960	Vacant	Luskey Brothers & Co.,

613 E 6TH ST

<u>Year</u>	<u>Uses</u>	<u>Source</u>
2002	SEGURAFrank	Haines Company
1986	Llamas Juan	Pacific Bell
1980	Sandoval Victoria	Pacific Telephone
1975	Sandoval Victoria	Luskey Brothers & Co., Inc.
1960	Segura FV K! 3 a	Luskey Brothers & Co.,
1955	Segura Frank Pat	The Pacific Telephone and Telegraph Co.
1950	Steckler Albert G r	The Pacific Telephone and Telegraph Co.
1946	Rayburn Watson r	Southern California Telephone Co.
1941	Schroeder Martha r	Southern California Telephone Co.

615 E 6TH ST

<u>Year</u>	<u>Uses</u>	<u>Source</u>
2002	XXXX	Haines Company
1986	Lopez Javier	Pacific Bell
1980	Lopez Javier	Pacific Telephone
1975	Lopez Jose L	Luskey Brothers & Co., Inc.
1966	Serrato John M	Pacific Telephone
1960	Dunham Don	Luskey Brothers & Co.,

FINDINGS

617 E 6TH ST

<u>Year</u>	<u>Uses</u>	<u>Source</u>
2002	SEGURAPatrcra	Haines Company
1995	Becerra Estevan H	Pacific Bell
1986	Becerra Estevan H	Pacific Bell
1980	Becerra Estevan H	Pacific Telephone
1975	Becerra Estevan H	Luskey Brothers & Co., Inc.
1970	Becerra Estevan H	General Telephone Co., of California
1966	Becerra Estevan H	Pacific Telephone
1960	Becerra JJ KI 3 a	Luskey Brothers & Co.,
1950	Lay Bill r	The Pacific Telephone and Telegraph Co.

620 E 6TH ST

<u>Year</u>	<u>Uses</u>	<u>Source</u>
2002	XXXX	Haines Company
1980	Georges Signs	Pacific Telephone
1975	Georges Signs	Luskey Brothers & Co., Inc.
1970	Blue Tone Dust Control Co	General Telephone Co., of California
	Reliable Linen Supply	General Telephone Co., of California
1960	Arrow Lndry&Clnrs KI 3 a	Luskey Brothers & Co.,
1955	ARROW LAUNDRY & CLEANERS	The Pacific Telephone and Telegraph Co.
1950	Arrow Laundry & Linen Supply Co Inc	The Pacific Telephone and Telegraph Co.
	Head J B Arrow Laundry & Linen Supply Co Inc	The Pacific Telephone and Telegraph Co.
1946	Arrow Laundry & Linen Supply Co Inc	Southern California Telephone Co.
1941	Arrow Laundry & Linen Supply Co Inc	Southern California Telephone Co.

624 E 6TH ST

<u>Year</u>	<u>Uses</u>	<u>Source</u>
2002	XXXX	Haines Company

665 E 6TH ST

<u>Year</u>	<u>Uses</u>	<u>Source</u>
2002	XXXX	Haines Company

702 E 6TH ST

<u>Year</u>	<u>Uses</u>	<u>Source</u>
2002	GONZALEZ David	Haines Company
1970	Gonzalez David	General Telephone Co., of California
	Gonzalez Faustina	General Telephone Co., of California
1966	Gonzalez Faustina	Pacific Telephone

FINDINGS

<u>Year</u>	<u>Uses</u>	<u>Source</u>
1966	Gonzalez David	Pacific Telephone
1960	Gonzalez David	Luskey Brothers & Co.,
1955	Muckenthaler Albert R r	The Pacific Telephone and Telegraph Co.
1950	Muckenthaler Albert R r	The Pacific Telephone and Telegraph Co.
1946	Muckenthaler Albert R r	Southern California Telephone Co.

706 E 6TH ST

<u>Year</u>	<u>Uses</u>	<u>Source</u>
2002	ESPINOZA Juan	Haines Company
	DIAZ Maria Delasus	Haines Company
1995	Camarillo Manuel	Pacific Bell
1966	Gonzalez Norma	Pacific Telephone
1960	Gonzalez Alf	Luskey Brothers & Co.,
1955	Baer Chas D r	The Pacific Telephone and Telegraph Co.
	Wall Jean D	The Pacific Telephone and Telegraph Co.
1950	Baer Chas D r	The Pacific Telephone and Telegraph Co.
	Wall Jean D r	The Pacific Telephone and Telegraph Co.
1946	Vogt S S r	Southern California Telephone Co.
1941	Vogt S S r	Southern California Telephone Co.

708 E 6TH ST

<u>Year</u>	<u>Uses</u>	<u>Source</u>
2002	ORTIZ M	Haines Company
1995	Gonzalez Ruiz Silvia	Pacific Bell
1975	Vallejo Juan	Luskey Brothers & Co., Inc.
1966	Trujillo F	Pacific Telephone

709 E 6TH ST

<u>Year</u>	<u>Uses</u>	<u>Source</u>
2002	OCORDOVA	Haines Company
1991	Cordova Ruben	Pacific Bell
1986	Cordova Ruben	Pacific Bell
1980	Cordova Ruben	Pacific Telephone
1975	Cordova Ruben	Luskey Brothers & Co., Inc.
1970	Cordova Ruben	General Telephone Co., of California
1960	Graves RE KI 7 a	Luskey Brothers & Co.,
1955	Graves Anna M Mrs	The Pacific Telephone and Telegraph Co.
1950	Etchison P L r	The Pacific Telephone and Telegraph Co.
1946	Etchison P L r	Southern California Telephone Co.

FINDINGS

<u>Year</u>	<u>Uses</u>	<u>Source</u>
1941	Savana Elizabeth A r	Southern California Telephone Co.
	Utick Frank S r	Southern California Telephone Co.

710 E 6TH ST

<u>Year</u>	<u>Uses</u>	<u>Source</u>
2002	OMARTINEZJuana	Haines Company
	RAMIREZAllca	Haines Company
1991	Vargas Refugio	Pacific Bell
1975	Torres Guadalupe S	Luskey Brothers & Co., Inc.
1960	Scanoa Gatia KI 3 a	Luskey Brothers & Co.,
1955	Gonzales Alfred	The Pacific Telephone and Telegraph Co.
1950	Gonzales Alfred r	The Pacific Telephone and Telegraph Co.

711 E 6TH ST

<u>Year</u>	<u>Uses</u>	<u>Source</u>
2002	ZANUDOJ	Haines Company
1995	Mariachi Guadalajara	Pacific Bell
	Zanudo J	Pacific Bell
	Juan Gonzalez	Pacific Bell
1991	Manachi Guadalajara	Pacific Bell
	Juan Gonzalez	Pacific Bell
1986	Mariachi Guadalajara	Pacific Bell
	Sanudo Luis	Pacific Bell
1980	Juan Gonzalez	Pacific Telephone
1975	Gonzalez Juan	Luskey Brothers & Co., Inc.
1970	Gonzalez Juan	General Telephone Co., of California
1960	West WM	Luskey Brothers & Co.,
1955	West Esther Mrs	The Pacific Telephone and Telegraph Co.
1950	Res	The Pacific Telephone and Telegraph Co.
1941	German Christine Mrs r	Southern California Telephone Co.

714 E 6TH ST

<u>Year</u>	<u>Uses</u>	<u>Source</u>
2002	OSORIAMiguel	Haines Company
	RODRIGUEZ Blasa	Haines Company
1991	Ridenour Lloyd Sr	Pacific Bell
1986	Gonzalez Jorge L	Pacific Bell
1975	Turnbaugh Henry J	Luskey Brothers & Co., Inc.
1970	Turnbaugh Henry J	General Telephone Co., of California

FINDINGS

<u>Year</u>	<u>Uses</u>	<u>Source</u>
1966	Turnbaugh Henry J	Pacific Telephone
1960	Tumbauah HJ K 3 a	Luskey Brothers & Co.,
1955	Turnbaugh Henry J Mrs r	The Pacific Telephone and Telegraph Co.
1950	Turnbaugh Henry J Mrs r	The Pacific Telephone and Telegraph Co.

720 E 6TH ST

<u>Year</u>	<u>Uses</u>	<u>Source</u>
2002	VELEZOa	Haines Company
	OBARRERARodollo	Haines Company
1995	Metz Robert	Pacific Bell
1991	Metz Robert	Pacific Bell
1966	Gallegos Rosalie O	Pacific Telephone
1960	Wilhelm JC KI 3 a	Luskey Brothers & Co.,
1955	Wilhelm J C r	The Pacific Telephone and Telegraph Co.
1950	Wilhelm J C r	The Pacific Telephone and Telegraph Co.
1941	Strand Jess r	Southern California Telephone Co.

801 E 6TH ST

<u>Year</u>	<u>Uses</u>	<u>Source</u>
1960	a 07 First Ch of God	Luskey Brothers & Co.,

802 E 6TH ST

<u>Year</u>	<u>Uses</u>	<u>Source</u>
2002	XXXX	Haines Company
1986	Martinez Gilberto Lopez	Pacific Bell
1980	Smith Robt E	Pacific Telephone
1975	Smith Robt E	Luskey Brothers & Co., Inc.
1970	Smith Robt E	General Telephone Co., of California
1966	Smith Robt E	Pacific Telephone
1960	Smith RE KI 2 a	Luskey Brothers & Co.,
1955	Smith Robt E r	The Pacific Telephone and Telegraph Co.
1950	Smith Robt E r	The Pacific Telephone and Telegraph Co.
1946	Smith Robt E r	Southern California Telephone Co.
1941	Smith Robt E r	Southern California Telephone Co.

806 E 6TH ST

<u>Year</u>	<u>Uses</u>	<u>Source</u>
1986	Navarrette Rudy & Dixie	Pacific Bell
1966	Benton Dela	Pacific Telephone
	Benton Dewey	Pacific Telephone

FINDINGS

<u>Year</u>	<u>Uses</u>	<u>Source</u>
1960	Looney CC	Luskey Brothers & Co.,
1955	Frederick G N r	The Pacific Telephone and Telegraph Co.
1950	Frederick G N r	The Pacific Telephone and Telegraph Co.
1946	Frederick G N r	Southern California Telephone Co.
1941	Frederick G N r	Southern California Telephone Co.

807 E 6TH ST

<u>Year</u>	<u>Uses</u>	<u>Source</u>
2002	XXXX	Haines Company
1986	Santa Ana Presbyterian Church	Pacific Bell
1980	Christian Chapel	Pacific Telephone
1975	CHURCH OF THE CROSSROADS	Luskey Brothers & Co., Inc.
	CHURCH OF THE NAZARENE	Luskey Brothers & Co., Inc.

E 6TH ST S

620 E 6TH ST S

<u>Year</u>	<u>Uses</u>	<u>Source</u>
1965	Arrow Linen Supply	Luskey Brothers

E SANTA ANA BLVD

509 E SANTA ANA BLVD

<u>Year</u>	<u>Uses</u>	<u>Source</u>
1970	Peralta Cipriana	General Telephone Co., of California

512 E SANTA ANA BLVD

<u>Year</u>	<u>Uses</u>	<u>Source</u>
2002	GRAY David	Haines Company
	SIGLESIADeates	Haines Company
1991	Zion Apostolic Church	Pacific Bell
1980	Du Klean	Pacific Telephone
	Zion Apostolic Church	Pacific Telephone
1975	Christian Life Church	Luskey Brothers & Co., Inc.
1970	Bethel Tabernacle	General Telephone Co., of California

516 E SANTA ANA BLVD

<u>Year</u>	<u>Uses</u>	<u>Source</u>
2002	IAVARRIAAna F	Haines Company
	DIAZMarcela	Haines Company

FINDINGS

<u>Year</u>	<u>Uses</u>	<u>Source</u>
2002	APARTMENTS	Haines Company
	CARRILLO Roce	Haines Company
1991	Chacon Josefina	Pacific Bell
	Oliva Olivia	Pacific Bell
	Pichardo Rosa	Pacific Bell
	Mayorquin G	Pacific Bell
	Mayott A&S	Pacific Bell
	Mayot EG	Pacific Bell
1975	Chavez Elena V	Luskey Brothers & Co., Inc.

535 E SANTA ANA BLVD

<u>Year</u>	<u>Uses</u>	<u>Source</u>
2002	XXXX	Haines Company
1970	Hernandez Andres	General Telephone Co., of California

600 E SANTA ANA BLVD

<u>Year</u>	<u>Uses</u>	<u>Source</u>
2002	XXXX	Haines Company
1986	Anthony Schools Research Center	Pacific Bell

601 E SANTA ANA BLVD

<u>Year</u>	<u>Uses</u>	<u>Source</u>
2002	XXXX	Haines Company
1991	Vics Garage	Pacific Bell
1975	VICS GARAGE	Luskey Brothers & Co., Inc.

604 E SANTA ANA BLVD

<u>Year</u>	<u>Uses</u>	<u>Source</u>
1941	Gray Wilda M r	Southern California Telephone Co.

605 E SANTA ANA BLVD

<u>Year</u>	<u>Uses</u>	<u>Source</u>
1986	Concepts In Glafs	Pacific Bell

606 E SANTA ANA BLVD

<u>Year</u>	<u>Uses</u>	<u>Source</u>
2002	CISNEROS Gerando	Haines Company
	BOTELLO Mara S	Haines Company

FINDINGS

607 E SANTA ANA BLVD

<u>Year</u>	<u>Uses</u>	<u>Source</u>
1980	Morgan John E	Pacific Telephone
1970	Chandler Refrigeration Ofc	General Telephone Co., of California General Telephone Co., of California

611 E SANTA ANA BLVD

<u>Year</u>	<u>Uses</u>	<u>Source</u>
1980	Johnson R V	Pacific Telephone
1975	Johnson R V	Luskey Brothers & Co., Inc.

613 E SANTA ANA BLVD

<u>Year</u>	<u>Uses</u>	<u>Source</u>
1995	Reyes Enrique	Pacific Bell
1991	Perez Jesus	Pacific Bell
1980	I Moss Venon	Pacific Telephone
1975	Moss Vernon	Luskey Brothers & Co., Inc.

614 E SANTA ANA BLVD

<u>Year</u>	<u>Uses</u>	<u>Source</u>
1970	Avina Francisca	General Telephone Co., of California

615 E SANTA ANA BLVD

<u>Year</u>	<u>Uses</u>	<u>Source</u>
2002	OMORANYonenda S	Haines Company
1975	Gonzales Roman	Luskey Brothers & Co., Inc.

616 E SANTA ANA BLVD

<u>Year</u>	<u>Uses</u>	<u>Source</u>
2002	XXXX	Haines Company
1980	Zanibrano Javler Munoz	Pacific Telephone
1975	Tapia Luis Gonzales	Luskey Brothers & Co., Inc.

619 E SANTA ANA BLVD

<u>Year</u>	<u>Uses</u>	<u>Source</u>
2002	GARCIARoberto	Haines Company
1975	Macpherson S	Luskey Brothers & Co., Inc.

620 E SANTA ANA BLVD

<u>Year</u>	<u>Uses</u>	<u>Source</u>
2002	XXXX	Haines Company

FINDINGS

622 E SANTA ANA BLVD

<u>Year</u>	<u>Uses</u>	<u>Source</u>
1970	Resendiz M	General Telephone Co., of California

623 E SANTA ANA BLVD

<u>Year</u>	<u>Uses</u>	<u>Source</u>
2002	DIAZJohn	Haines Company
	REYES Fortunatl	Haines Company

624 E SANTA ANA BLVD

<u>Year</u>	<u>Uses</u>	<u>Source</u>
2002	X 0 X	Haines Company
1980	Tirado Cruz Hernandez	Pacific Telephone

625 E SANTA ANA BLVD

<u>Year</u>	<u>Uses</u>	<u>Source</u>
2002	DIAZJohn	Haines Company
1980	Jimenez Francisco	Pacific Telephone

626 E SANTA ANA BLVD

<u>Year</u>	<u>Uses</u>	<u>Source</u>
2002	XXXX	Haines Company
1991	Bautista Reynaldo	Pacific Bell
1970	Kidd S L	General Telephone Co., of California

627 E SANTA ANA BLVD

<u>Year</u>	<u>Uses</u>	<u>Source</u>
2002	RIVERAFE	Haines Company
1991	Reyes Fortunato	Pacific Bell
1980	Ayala Faustino Murillo	Pacific Telephone

628 E SANTA ANA BLVD

<u>Year</u>	<u>Uses</u>	<u>Source</u>
2002	XX 0 X	Haines Company

641 E SANTA ANA BLVD

<u>Year</u>	<u>Uses</u>	<u>Source</u>
2002	OELGA 00 Saul	Haines Company

FINDINGS

LACY ST

307 LACY ST

<u>Year</u>	<u>Uses</u>	<u>Source</u>
1960	Skinner Frank KI 7 a	Luskey Brothers & Co.,
1956	Mc Innes D G Mrs	Luskey Brothers
1952	Mc Innes D G Mrs	Luskeys Directory Service Co.
1936	Mrs A F Naylor	Western Directory Co.
1930	J E Dowdle	Western Directory Co.
1925	F M Slaven	Western Directory Co.

311 LACY ST

<u>Year</u>	<u>Uses</u>	<u>Source</u>
1960	WNil 11ams TT Mrs	Luskey Brothers & Co.,
	Lettau RT KI 3 a	Luskey Brothers & Co.,
1956	Morton Barbara Mrs	Luskey Brothers
	1/2 Williams Erma M	Luskey Brothers
1952	No return	Luskeys Directory Service Co.
1936	Mrs Anna Wilson JU G Jump	Western Directory Co.
1930	3 Catarino Estrada	Western Directory Co.
	Mrs Laura Weaver	Western Directory Co.
1925	G C Champion	Western Directory Co.

312 LACY ST

<u>Year</u>	<u>Uses</u>	<u>Source</u>
1960	Griff In Freeman Jr	Luskey Brothers & Co.,
1956	Christensen Theo	Luskey Brothers
1952	Christensen Teddy	Luskeys Directory Service Co.
1936	B B Shultz	Western Directory Co.
1930	C J Baker	Western Directory Co.
1925	J H Smith	Western Directory Co.
1922	C L Rogers	Western Directory Co.
1921	H S Young	Western Directory Co.
1920	Leasa Alvin	Santa Ana Directory Co.

313 LACY ST

<u>Year</u>	<u>Uses</u>	<u>Source</u>
1960	Hronberger LA Mrs	Luskey Brothers & Co.,
1956	Cathcart W J	Luskey Brothers
1952	Vacant	Luskeys Directory Service Co.

FINDINGS

<u>Year</u>	<u>Uses</u>	<u>Source</u>
1950	Scrogam R E r	The Pacific Telephone and Telegraph Co.
1941	Bryant Grover M r	Southern California Telephone Co.
1936	Vacant	Western Directory Co.
1930	Frank Wells W A Thomas	Western Directory Co.
1925	H F Evret	Western Directory Co.

315 LACY ST

<u>Year</u>	<u>Uses</u>	<u>Source</u>
2002	5TH E	Haines Company
	XXXX	Haines Company
1980	Berniardts	Pacific Telephone
1975	Dowander B W	Luskey Brothers & Co., Inc.
	Bernhardtts	Luskey Brothers & Co., Inc.
1970	Bernhardtts	General Telephone Co., of California
	Dowander B W	General Telephone Co., of California
1966	Dowander B W	Pacific Telephone
	Bernhardtts	Pacific Telephone
1960	& Sup KI 3 a	Luskey Brothers & Co.,
	Taylors Birdseed	Luskey Brothers & Co.,

317 LACY ST

<u>Year</u>	<u>Uses</u>	<u>Source</u>
1980	Presti Ronald L	Pacific Telephone
1975	Henry Ruby	Luskey Brothers & Co., Inc.
	Miller Catherine	Luskey Brothers & Co., Inc.
1970	Miller Catherine	General Telephone Co., of California
1966	Miller Catherine	Pacific Telephone
	Rodriguez Celina	Pacific Telephone
	Domingos Anthony S	Pacific Telephone
1960	24 a	Luskey Brothers & Co.,
	Apartments	Luskey Brothers & Co.,
	Korz:n WW	Luskey Brothers & Co.,
	Tima Jas	Luskey Brothers & Co.,
	Mrs KI 3 a	Luskey Brothers & Co.,
	Miller Cath Mrs	Luskey Brothers & Co.,
	Starling Douglas	Luskey Brothers & Co.,
	Baca Frank	Luskey Brothers & Co.,
	Campbell Ella	Luskey Brothers & Co.,
1956	Eastman Apartments	Luskey Brothers

FINDINGS

<u>Year</u>	<u>Uses</u>	<u>Source</u>
1956	Ransom J C	Luskey Brothers
	Swift Richd	Luskey Brothers
	Campbell Ella Mrs	Luskey Brothers
	Patrick I E	Luskey Brothers
	Woodruff Lucille Mrs	Luskey Brothers
	Farrell Maudelle	Luskey Brothers
1952	Campbell A H	Luskeys Directory Service Co.
	Smith F E	Luskeys Directory Service Co.
	George R L Mrs	Luskeys Directory Service Co.
	Eastman Apartments	Luskeys Directory Service Co.
	Hamilton H W mgr KI	Luskeys Directory Service Co.
	Johnson H R KI	Luskeys Directory Service Co.
	24	Luskeys Directory Service Co.
	Matthews L E	Luskeys Directory Service Co.
1950	Rozar Velma Mrs r	The Pacific Telephone and Telegraph Co.
	Johnson H R r	The Pacific Telephone and Telegraph Co.
	Fox Kimsey r	The Pacific Telephone and Telegraph Co.
1946	Eastman Apts	Southern California Telephone Co.
1936	Lacy Apts	Western Directory Co.
1930	Frances Apts	Western Directory Co.

409 LACY ST

<u>Year</u>	<u>Uses</u>	<u>Source</u>
1975	Sepulveda Maria	Luskey Brothers & Co., Inc.
1956	Barker Jane Mrs	Luskey Brothers
1955	Graham Wm L Sgt	The Pacific Telephone and Telegraph Co.
1952	Blasdell E O Mrs KI 3 142 C	Luskeys Directory Service Co.
1950	Blasdell Ethel Mrs r	The Pacific Telephone and Telegraph Co.
1936	E E Milbrat	Western Directory Co.
1930	Herman Robinson	Western Directory Co.
1925	Mrs Amelia Mercado	Western Directory Co.
1922	Neal V Brrock	Western Directory Co.
1921	Neal V Brock	Western Directory Co.
1920	Brock Neal	Santa Ana Directory Co.

412 LACY ST

<u>Year</u>	<u>Uses</u>	<u>Source</u>
1970	Kong Norman G	General Telephone Co., of California
1966	Kong Norman G	Pacific Telephone

FINDINGS

<u>Year</u>	<u>Uses</u>	<u>Source</u>
1960	Kong NG KI 7 a	Luskey Brothers & Co.,

416 LACY ST

<u>Year</u>	<u>Uses</u>	<u>Source</u>
1980	Kong Norman G	Pacific Telephone
1975	Kong Norman G	Luskey Brothers & Co., Inc.

601 LACY ST

<u>Year</u>	<u>Uses</u>	<u>Source</u>
2002	REYESFauslo	Haines Company
1980	Reyes Fausto	Pacific Telephone
1975	Reyes Francisco	Luskey Brothers & Co., Inc.
	Reyes Cande	Luskey Brothers & Co., Inc.
	Reyes Fausto	Luskey Brothers & Co., Inc.
	Reyes Florinda	Luskey Brothers & Co., Inc.
1970	Reyes Cande	General Telephone Co., of California
	Reyes Fausto	General Telephone Co., of California
	Reyes Florinda	General Telephone Co., of California
	Reyes Francisco	General Telephone Co., of California
1960	Sanner HL KI 2 a	Luskey Brothers & Co.,
1956	Sanner H L	Luskey Brothers
1955	Sanner Harvey r	The Pacific Telephone and Telegraph Co.
1952	Sanner H L KI	Luskeys Directory Service Co.
1950	Sanner Harvey r	The Pacific Telephone and Telegraph Co.
1941	Wood Ed r	Southern California Telephone Co.
1936	Mrs E C Wood Mrs E M Drake	Western Directory Co.
1930	Mrs E C Wood	Western Directory Co.
1925	Mrs Emma Wood	Western Directory Co.
1922	Mrs Emma Wood	Western Directory Co.
1921	Mrs Emma Wood	Western Directory Co.
1920	Wood Emma Mrs	Santa Ana Directory Co.

604 LACY ST

<u>Year</u>	<u>Uses</u>	<u>Source</u>
1995	Agualar Juan	Pacific Bell
1991	Agualar Juan	Pacific Bell
1960	Montgomery RL KI 3 a	Luskey Brothers & Co.,
1956	Montgomery R L	Luskey Brothers
1955	Montgomery R L	The Pacific Telephone and Telegraph Co.

FINDINGS

<u>Year</u>	<u>Uses</u>	<u>Source</u>
1952	Montgomery R L KI	Luskeys Directory Service Co.
1936	C H Green	Western Directory Co.
1930	E T OReilly	Western Directory Co.
1925	L L Tucker	Western Directory Co.
1922	Transients	Western Directory Co.
1921	Pauline Shafersman	Western Directory Co.
1920	Reekmeyer L A	Santa Ana Directory Co.

605 LACY ST

<u>Year</u>	<u>Uses</u>	<u>Source</u>
2002	XXXX	Haines Company
1980	Torre Juan De La	Pacific Telephone
1970	Orozco Librado	General Telephone Co., of California
	Orozco Bertha	General Telephone Co., of California
1960	HKys JR Mrs	Luskey Brothers & Co.,
1956	Hays Meade	Luskey Brothers
1952	Hays Meade	Luskeys Directory Service Co.
1936	Meade Hays	Western Directory Co.
1930	Meade Hays	Western Directory Co.
1925	Meade Hays	Western Directory Co.
1922	Jos Hays	Western Directory Co.
1921	Jos Hays	Western Directory Co.

606 LACY ST

<u>Year</u>	<u>Uses</u>	<u>Source</u>
1980	Camacho Evangelina	Pacific Telephone
1966	Bowling Stella B	Pacific Telephone
1960	Ba L n JP Mrs KI 7 a	Luskey Brothers & Co.,
1956	Baum R G Mrs	Luskey Brothers
1955	Baum Ruby G	The Pacific Telephone and Telegraph Co.
1952	Baum R G Mrs KI 3 572 E	Luskeys Directory Service Co.
1936	Mrs Mamie Rudolph	Western Directory Co.
1930	T E Owen	Western Directory Co.
1925	J A Mauerhan	Western Directory Co.
1922	Anion Churchill	Western Directory Co.
1921	Vacant	Western Directory Co.
1920	Flory Charles A	Santa Ana Directory Co.

FINDINGS

607 LACY ST

<u>Year</u>	<u>Uses</u>	<u>Source</u>
1991	Contreras G	Pacific Bell
	Contreras Fred	Pacific Bell
1975	Lopez Maria	Luskey Brothers & Co., Inc.

609 LACY ST

<u>Year</u>	<u>Uses</u>	<u>Source</u>
2002	GONZALEZJe SUS	Haines Company
	ARELLANOMartin	Haines Company
1980	Arevalos Jesus	Pacific Telephone
1966	Gonzalez Eliborio	Pacific Telephone
1960	Vacant	Luskey Brothers & Co.,
1956	Greene Bessie Mrs	Luskey Brothers
1952	Hughes J W	Luskeys Directory Service Co.
1936	Ella Richter	Western Directory Co.
1930	Ella Richter	Western Directory Co.
1925	Ida E Richter	Western Directory Co.
1922	Miss I E Richter	Western Directory Co.
1921	Miss I E Richter	Western Directory Co.
1920	Richter I E Miss	Santa Ana Directory Co.

611 LACY ST

<u>Year</u>	<u>Uses</u>	<u>Source</u>
2002	R 1 CKER Howard	Haines Company
1995	Ricker Howard	Pacific Bell
1991	Ricker Howard	Pacific Bell
1980	Ricker J	Pacific Telephone
	Ricker Howard	Pacific Telephone
1970	Auger Gertrude	General Telephone Co., of California
1960	Ricker FG	Luskey Brothers & Co.,
1956	No return	Luskey Brothers
1952	Ricker F G	Luskeys Directory Service Co.
1936	Fred Ricker	Western Directory Co.
1930	Fred Ricker	Western Directory Co.
1925	J H Jones	Western Directory Co.
1922	Clayton Thompson	Western Directory Co.
1921	William Froehlich	Western Directory Co.
1920	Froehlich William	Santa Ana Directory Co.

FINDINGS

613 LACY ST

<u>Year</u>	<u>Uses</u>	<u>Source</u>
2002	XXXX	Haines Company
1980	Castaneda Refugio H	Pacific Telephone
1975	Paquette Guy W	Luskey Brothers & Co., Inc.
1970	Paquette Guy W	General Telephone Co., of California
1966	Paquette Guy W	Pacific Telephone
1960	Vacant	Luskey Brothers & Co.,
	Paquette MC Mrs KI 2 a	Luskey Brothers & Co.,
1956	Paquette M C Mrs	Luskey Brothers
1955	Paquette Guy W r	The Pacific Telephone and Telegraph Co.
1952	Paquette M C Mrs KI	Luskeys Directory Service Co.
1950	Paquette Guy W r	The Pacific Telephone and Telegraph Co.
1946	Paquette Guy W r	Southern California Telephone Co.
1941	Paquette Guy W r	Southern California Telephone Co.
1936	G W Paquette	Western Directory Co.
1930	G W Paquette	Western Directory Co.
1925	G W Paquette	Western Directory Co.
1922	Mrs M C Champlin	Western Directory Co.
1921	Mrs M C Champlin	Western Directory Co.
1920	Champlin M C Mrs	Santa Ana Directory Co.

614 LACY ST

<u>Year</u>	<u>Uses</u>	<u>Source</u>
1975	Merino John J Jr	Luskey Brothers & Co., Inc.
	Merino Martha J	Luskey Brothers & Co., Inc.
1970	Merino Martha J	General Telephone Co., of California
	Meridio John J Jr	General Telephone Co., of California
1966	Merino Martha J	Pacific Telephone
	Merino John J Jr	Pacific Telephone
1960	Merino JJ KI 2 a	Luskey Brothers & Co.,
1956	Merino M J Mrs	Luskey Brothers
1955	Merino Robt L r	The Pacific Telephone and Telegraph Co.
1952	Merino M J Mrs KI	Luskeys Directory Service Co.
1950	Merino Robt L r	The Pacific Telephone and Telegraph Co.
1946	OConnell Guy r	Southern California Telephone Co.
1941	OConnell Guy r	Southern California Telephone Co.
1936	Mrs Sena Anderson	Western Directory Co.
1930	Mrs Sena Anderson	Western Directory Co.
1925	Mrs Sena Anderson	Western Directory Co.

FINDINGS

<u>Year</u>	<u>Uses</u>	<u>Source</u>
1922	Frank Lusher	Western Directory Co.
1921	Frank Lusher	Western Directory Co.
1920	Lusher Frank	Santa Ana Directory Co.

617 LACY ST

<u>Year</u>	<u>Uses</u>	<u>Source</u>
2002	XXXX	Haines Company
1980	Paquette Jean R Dr	Pacific Telephone
	Paquette Gry W	Pacific Telephone
1975	Souza Carol	Luskey Brothers & Co., Inc.
	Salinas I	Luskey Brothers & Co., Inc.
1970	Salinas I	General Telephone Co., of California
1966	Salinas I	Pacific Telephone
1960	Gallegos FJ KI 7 a	Luskey Brothers & Co.,
1956	Smith S H	Luskey Brothers
1955	Smith Stanley	The Pacific Telephone and Telegraph Co.
1952	Mc Donald J E KI 3 046 E	Luskeys Directory Service Co.
1950	Upshall Veralee E r	The Pacific Telephone and Telegraph Co.
1936	Jos Cupelli	Western Directory Co.
1930	H J Turnbaugh	Western Directory Co.
1925	Lillie K Sutherland	Western Directory Co.
1922	John Sullivan	Western Directory Co.
1921	John Sullivan	Western Directory Co.
1920	Barnes D E	Santa Ana Directory Co.

618 LACY ST

<u>Year</u>	<u>Uses</u>	<u>Source</u>
2002	GRANADOS Nelson	Haines Company
1991	Silva Antonio	Pacific Bell
	Garcia Vicente	Pacific Bell
1980	Benzor M M	Pacific Telephone
1975	Sun Linda	Luskey Brothers & Co., Inc.
	Gatlin Denise	Luskey Brothers & Co., Inc.
1966	Boudreaux M A	Pacific Telephone

620 LACY ST

<u>Year</u>	<u>Uses</u>	<u>Source</u>
2002	SALAS Juan Davld	Haines Company
	RAMOSRamon	Haines Company

FINDINGS

<u>Year</u>	<u>Uses</u>	<u>Source</u>
2002	SERRANO Jose u Ls	Haines Company
1995	Flares Ramos	Pacific Bell
1991	Flores Ramos	Pacific Bell
1980	Milina Socorro	Pacific Telephone
	Avla Ricardo F	Pacific Telephone
	Nonaeg Heberto M	Pacific Telephone
1975	Barcia Zenaida	Luskey Brothers & Co., Inc.
	Benzor Robt	Luskey Brothers & Co., Inc.
1970	Hickey Katherine	General Telephone Co., of California
1966	Merino Robt L	Pacific Telephone
	Rodriguez Danl O	Pacific Telephone
1960	Apartments	Luskey Brothers & Co.,
	A Culpepper HR Xi 2 a	Luskey Brothers & Co.,
	B Mc Broom JE KI 7 a	Luskey Brothers & Co.,
	C Gatlin GF Mrs KI 2 a 5415 D Blevin Ray	Luskey Brothers & Co.,
1936	Vacant	Western Directory Co.
1930	David Romo	Western Directory Co.
1925	M J Civitelli	Western Directory Co.
1922	Mrs Drusilla Buckley	Western Directory Co.
1921	Mrs Drusilla Buckley	Western Directory Co.
1920	Buckley Drusilla Mrs	Santa Ana Directory Co.

622 LACY ST

<u>Year</u>	<u>Uses</u>	<u>Source</u>
2002	RODRIGUEZ Manuel	Haines Company
1991	Juarez Abel	Pacific Bell
1975	Loza Christina	Luskey Brothers & Co., Inc.
1970	Salinas Dalinda	General Telephone Co., of California
	Salinas Lucia	General Telephone Co., of California
1960	Heyer HE KI 3 a	Luskey Brothers & Co.,
1956	Lopez Eunice Mrs	Luskey Brothers
1952	Bryant B M KI 3 093 E	Luskeys Directory Service Co.
1936	A F Atkins	Western Directory Co.
1930	FK Hawkins	Western Directory Co.
1925	J H Brown	Western Directory Co.
1922	Raymond R Ross	Western Directory Co.
1921	Raymond Ross	Western Directory Co.
1920	Ross Raymond	Santa Ana Directory Co.

FINDINGS

626 LACY ST

<u>Year</u>	<u>Uses</u>	<u>Source</u>
1922	T D Knights	Western Directory Co.
1921	T D Knights	Western Directory Co.
1920	Knights T D	Santa Ana Directory Co.

MINTER ST

406 MINTER ST

<u>Year</u>	<u>Uses</u>	<u>Source</u>
1975	Freestone Wesley W	Luskey Brothers & Co., Inc.
1960	Sims EA KI 3 a	Luskey Brothers & Co.,
1956	Cook R C	Luskey Brothers
1955	Steckler N J	The Pacific Telephone and Telegraph Co.
1952	Shuford D W	Luskeys Directory Service Co.
1950	Willis Gladys M r	The Pacific Telephone and Telegraph Co.
1946	Willis Gladys M r	Southern California Telephone Co.
1941	Melton Gladys M r	Southern California Telephone Co.
1936	Gladys M Melton	Western Directory Co.
1930	Mrs M S Lindsay	Western Directory Co.
1925	H W Garlick	Western Directory Co.
1922	3 W Ti ubbs	Western Directory Co.
1921	J W Tubbs	Western Directory Co.
1920	Tubbs J W	Santa Ana Directory Co.

409 MINTER ST

<u>Year</u>	<u>Uses</u>	<u>Source</u>
1991	Moreno Matias	Pacific Bell
1975	Plummer Chas	Luskey Brothers & Co., Inc.
1966	Calleja Agnes Mrs	Pacific Telephone
1960	Nichols HW Ki 7 a	Luskey Brothers & Co.,
1956	Nichols H W	Luskey Brothers
1950	Schaid Ona r	The Pacific Telephone and Telegraph Co.
1936	JM Locke	Western Directory Co.
1930	Mrs E J Alder	Western Directory Co.
1925	F M Straight	Western Directory Co.

411 MINTER ST

<u>Year</u>	<u>Uses</u>	<u>Source</u>
1991	Arellano Santos	Pacific Bell

FINDINGS

<u>Year</u>	<u>Uses</u>	<u>Source</u>
1966	Minor Rodney W	Pacific Telephone
1960	Minor RW XI 3 a	Luskey Brothers & Co.,
1956	Minor R W	Luskey Brothers
1952	Minor R W	Luskeys Directory Service Co.
1936	C B Carlisle	Western Directory Co.
1930	H A Nelson	Western Directory Co.
1925	Stella M Scheid	Western Directory Co.

463 MINTER ST

<u>Year</u>	<u>Uses</u>	<u>Source</u>
1952	M Landrum Martha M	Luskeys Directory Service Co.

480 MINTER ST

<u>Year</u>	<u>Uses</u>	<u>Source</u>
1952	drsmkr KI	Luskeys Directory Service Co.

504 MINTER ST

<u>Year</u>	<u>Uses</u>	<u>Source</u>
1991	Rocha Reynaldo	Pacific Bell

505 MINTER ST

<u>Year</u>	<u>Uses</u>	<u>Source</u>
1991	Lopez Aurora	Pacific Bell
1975	Carrisoza Adolph Fidel Sr	Luskey Brothers & Co., Inc.
1960	Wallace FE Mrs	Luskey Brothers & Co.,

507 MINTER ST

<u>Year</u>	<u>Uses</u>	<u>Source</u>
1991	Pichardo Juan	Pacific Bell
1975	Diaz Jesus	Luskey Brothers & Co., Inc.
1966	Suitor Elizabeth G	Pacific Telephone
	Pennington Virginia M Mrs	Pacific Telephone
1960	Pennington VM Mrs KI 3 a	Luskey Brothers & Co.,
	Reed LB M Mrs KI 7 a	Luskey Brothers & Co.,
1956	Pennington V M Mrs	Luskey Brothers
1941	Howell G A r	Southern California Telephone Co.
1936	b J L Sanders	Western Directory Co.
	a Mrs Margt Lannert	Western Directory Co.
	c R R Burden	Western Directory Co.
1930	Lillie K Sutherland	Western Directory Co.

FINDINGS

<u>Year</u>	<u>Uses</u>	<u>Source</u>
1930	a Vacant	Western Directory Co.
1925	T A Mashburn	Western Directory Co.
1922	Floyd Gilbert	Western Directory Co.
1921	M H Virgin	Western Directory Co.
1920	Virgin M H	Santa Ana Directory Co.

508 MINTER ST

<u>Year</u>	<u>Uses</u>	<u>Source</u>
1960	Vacant	Luskey Brothers & Co.,
1956	Vacant	Luskey Brothers
1952	Gann W L	Luskeys Directory Service Co.
1936	Mrs Eliz Mott	Western Directory Co.
1930	Clinton Imes	Western Directory Co.
1925	W A Fulmer	Western Directory Co.
1922	W A Fulmor	Western Directory Co.
1921	R A Cashion	Western Directory Co.

509 MINTER ST

<u>Year</u>	<u>Uses</u>	<u>Source</u>
1930	Maurice Jamison	Western Directory Co.
1925	Mrs Mary Tyner	Western Directory Co.

510 MINTER ST

<u>Year</u>	<u>Uses</u>	<u>Source</u>
1952	7241/a Gould J R ots 726Rudolph I M Mrs KI	Luskeys Directory Service Co.

513 MINTER ST

<u>Year</u>	<u>Uses</u>	<u>Source</u>
1966	Melton Alonzo J	Pacific Telephone
1960	Grugen John XI 2 a	Luskey Brothers & Co.,

515 MINTER ST

<u>Year</u>	<u>Uses</u>	<u>Source</u>
1991	Nalera Carmen	Pacific Bell
	Nalera Carlos	Pacific Bell
1975	Billingsley W M	Luskey Brothers & Co., Inc.
1966	Billingsley W M	Pacific Telephone

FINDINGS

517 MINTER ST

<u>Year</u>	<u>Uses</u>	<u>Source</u>
1980	ine K	Pacific Telephone
1975	Ramsay Valerie	Luskey Brothers & Co., Inc.
1960	Denninger Serilla S	Luskey Brothers & Co.,

545 MINTER ST

<u>Year</u>	<u>Uses</u>	<u>Source</u>
1952	717Haupt L L KI	Luskeys Directory Service Co.
	716Trudeau P A KI	Luskeys Directory Service Co.

554 MINTER ST

<u>Year</u>	<u>Uses</u>	<u>Source</u>
1952	F Wall J A KI	Luskeys Directory Service Co.
	cts H Steinbach O H	Luskeys Directory Service Co.
	G Trowbridge Delphia KI	Luskeys Directory Service Co.

563 MINTER ST

<u>Year</u>	<u>Uses</u>	<u>Source</u>
1952	2 Grant Evelyn Mrs KI	Luskeys Directory Service Co.
	IKe!sey O A KI	Luskeys Directory Service Co.

606 MINTER ST

<u>Year</u>	<u>Uses</u>	<u>Source</u>
1966	Randall Geo C	Pacific Telephone
	Borsz Bettie	Pacific Telephone
1960	Borsz BL Mrs	Luskey Brothers & Co.,
1956	Knisley E R	Luskey Brothers
	1/2 Coltrin Jeannette	Luskey Brothers
1955	Knisley Earl R Mrs	The Pacific Telephone and Telegraph Co.
1950	Griffith Robt W r	The Pacific Telephone and Telegraph Co.
1941	Janbard Doris r	Southern California Telephone Co.
1936	C A Balsley	Western Directory Co.
1930	Rev J H Scott	Western Directory Co.
1925	Rev J H Scott	Western Directory Co.
1922	Raev Me I scott	Western Directory Co.
1921	J H Scott	Western Directory Co.
1920	Scott J H	Santa Ana Directory Co.

FINDINGS

608 MINTER ST

<u>Year</u>	<u>Uses</u>	<u>Source</u>
1966	Weiford Earl	Pacific Telephone
1960	Mc Neill Nancy K KI 2 a	Luskey Brothers & Co.,
1956	Mc Neill C P	Luskey Brothers
1936	Jas Davis	Western Directory Co.
1930	W H Dodd	Western Directory Co.
1925	Mrs Lucy F Mc Gee J I Mc Gee	Western Directory Co.
1922	Mrs Li ji Mc O oe	Western Directory Co.
1921	Mrs L F Mc Gee	Western Directory Co.

609 MINTER ST

<u>Year</u>	<u>Uses</u>	<u>Source</u>
1980	Ortega Maria	Pacific Telephone
1960	Nailon JJ	Luskey Brothers & Co.,
1956	Rose W D	Luskey Brothers
1955	Holmes Ralph L	The Pacific Telephone and Telegraph Co.
1952	ots 611 Minter Courts	Luskeys Directory Service Co.
	Loper S C	Luskeys Directory Service Co.
1936	J A Robinson	Western Directory Co.
1930	Mrs M A Fifield	Western Directory Co.
1925	Mrs Mary A Fifield	Western Directory Co.
1922	Mrs M A FTfield	Western Directory Co.
1921	Mrs M A Fifield	Western Directory Co.
1920	Fifield M A Mrs	Santa Ana Directory Co.

611 MINTER ST

<u>Year</u>	<u>Uses</u>	<u>Source</u>
1991	Zofchak Martin	Pacific Bell
	Brown Fred R	Pacific Bell
1980	Plessinger John M	Pacific Telephone
	Krevat Michael	Pacific Telephone
	Blue Mary L	Pacific Telephone
	Brown Fred R	Pacific Telephone
1975	Blue Mary L	Luskey Brothers & Co., Inc.
	Brown Fred R	Luskey Brothers & Co., Inc.
	Shirley Florence	Luskey Brothers & Co., Inc.
1966	Greuber Catherine Mrs	Pacific Telephone
	Stahl Pearl M Mrs	Pacific Telephone
	Teibl Mary	Pacific Telephone

FINDINGS

<u>Year</u>	<u>Uses</u>	<u>Source</u>
1966	Ostwald Charlotte Mrs	Pacific Telephone
	OSullivan Evelyn Mrs	Pacific Telephone
	Wood Virgil L Mrs	Pacific Telephone
	Barstow Irene Mrs	Pacific Telephone
	Schlueter Nettie Mrs	Pacific Telephone
1960	M Lockhart Charlottd KI 3 a	Luskey Brothers & Co.,
	A Kester Anna E KI 7 a 4334 B Lasthm PS Apartments	Luskey Brothers & Co.,
	C Silva Edith E KI 2 a	Luskey Brothers & Co.,
	D Robertson BJ Mrs E Slosson CL	Luskey Brothers & Co.,
	F Fruth Emma KI 2 a	Luskey Brothers & Co.,
	G Schlueter Nettie Mrs KI 2 a	Luskey Brothers & Co.,
	H Stahl Pearl M KI 7 a	Luskey Brothers & Co.,
	Brown FR	Luskey Brothers & Co.,
	J Vacant	Luskey Brothers & Co.,
	K Gertknecht Fern F KI 3 a 1867 L Fair Maude M	Luskey Brothers & Co.,
1956	Minter Courts	Luskey Brothers
1955	Trowbridge Delphia	The Pacific Telephone and Telegraph Co.
	Carter H H	The Pacific Telephone and Telegraph Co.
	Maher Frank	The Pacific Telephone and Telegraph Co.
	Miller Pearle	The Pacific Telephone and Telegraph Co.
	Parsons Pauline r	The Pacific Telephone and Telegraph Co.
1950	Griffith June r	The Pacific Telephone and Telegraph Co.
	Parsons Pauline r	The Pacific Telephone and Telegraph Co.
	Trowbridge Delphia r	The Pacific Telephone and Telegraph Co.
1946	Cunningham Clinton H r	Southern California Telephone Co.
	Frost Fred G r	Southern California Telephone Co.
	Vaughn W H Mrs r	Southern California Telephone Co.
	Parsons Pauline r	Southern California Telephone Co.
1941	Vaughn W H Mrs r	Southern California Telephone Co.
1936	Vaughn Court	Western Directory Co.

617 MINTER ST

<u>Year</u>	<u>Uses</u>	<u>Source</u>
1952	I Hager L M	Luskeys Directory Service Co.

FINDINGS

624 MINTER ST

<u>Year</u>	<u>Uses</u>	<u>Source</u>
1952	409Schaid 0 M Mrs	Luskeys Directory Service Co.

702 MINTER ST

<u>Year</u>	<u>Uses</u>	<u>Source</u>
1960	Apostolic Ch of Jesus Name K 19 a	Luskey Brothers & Co., Luskey Brothers & Co.,
1956	Free Methodist Ch	Luskey Brothers
1950	Free Methodist Church Saunders G R Rev Free Methodist Church	The Pacific Telephone and Telegraph Co. The Pacific Telephone and Telegraph Co.
1946	Wiles J O Rev Free Methodist Church Free Methodist Church	Southern California Telephone Co. Southern California Telephone Co.
1936	First Free Methodist Ch	Western Directory Co.
1930	Free Methodist Church	Western Directory Co.

705 MINTER ST

<u>Year</u>	<u>Uses</u>	<u>Source</u>
1991	Scott Ferris H	Pacific Bell
1980	Gomez Alberto E	Pacific Telephone
1975	Gomez Alberto E	Luskey Brothers & Co., Inc.
1966	Trudeau Arthur	Pacific Telephone
1960	Trudeau AD KI 3 a	Luskey Brothers & Co.,
1956	Stubbs Ida Mrs	Luskey Brothers
1936	Caroline B Cragin	Western Directory Co.
1930	Caroline B Oragin	Western Directory Co.
1925	Mrs Ella L Mc Millen	Western Directory Co.
1922	Mrs It L Mc li lluz	Western Directory Co.
1921	Mrs E L Mc Millen	Western Directory Co.
1920	Humphrey J T	Santa Ana Directory Co.

708 MINTER ST

<u>Year</u>	<u>Uses</u>	<u>Source</u>
1980	Ortiz Dagoberto	Pacific Telephone
1975	Ortiz Dagoberto	Luskey Brothers & Co., Inc.
1960	Escobar Simon KI 3 a	Luskey Brothers & Co.,
1956	Escobar S D	Luskey Brothers
1952	Saunders G R Rev KI	Luskeys Directory Service Co.
1941	Atkinson Ernest J Rev r	Southern California Telephone Co.
1936	Rev E A Archer	Western Directory Co.

FINDINGS

<u>Year</u>	<u>Uses</u>	<u>Source</u>
1930	Rev W C Reynolds	Western Directory Co.

709 MINTER ST

<u>Year</u>	<u>Uses</u>	<u>Source</u>
1980	Holguin Santiago C	Pacific Telephone
1975	Neukaemper W F	Luskey Brothers & Co., Inc.
	Neukaemper Jas W	Luskey Brothers & Co., Inc.
1966	Neukaemper W F	Pacific Telephone
1960	Neukaemper WF KI 2 a	Luskey Brothers & Co.,
1956	Neukaemper W F	Luskey Brothers
1955	Neukaemper W F	The Pacific Telephone and Telegraph Co.
1950	Neukaemper W F r	The Pacific Telephone and Telegraph Co.
1946	Potts Violet Mrs r	Southern California Telephone Co.
1941	Cllne Violet C Mrs r	Southern California Telephone Co.
1936	Mrs F M Howell	Western Directory Co.
1930	C O Garrison	Western Directory Co.
	H W Henline	Western Directory Co.
1925	Mrs Martha Brooks Mrs S E Kimball	Western Directory Co.
1921	T F Brooks	Western Directory Co.
1920	Vacant	Santa Ana Directory Co.

710 MINTER ST

<u>Year</u>	<u>Uses</u>	<u>Source</u>
1991	Davis Rosa	Pacific Bell
	Short Robt Austin	Pacific Bell
1980	Passmore Medreen J	Pacific Telephone
	Short Robt Austin	Pacific Telephone
	Browne G	Pacific Telephone
1975	Browne Gayle	Luskey Brothers & Co., Inc.
1966	Hoover A M	Pacific Telephone
	Grecian Mike	Pacific Telephone
1960	Mich LM Mrs	Luskey Brothers & Co.,
	Hieber Leona Mrs XI 2 a	Luskey Brothers & Co.,
	Twrk TN KI 2 a	Luskey Brothers & Co.,
	Apartments	Luskey Brothers & Co.,
1956	Grant Evelyn Mrs	Luskey Brothers
	Apartments	Luskey Brothers
	Kelsey Orlo	Luskey Brothers
	Hieber L A Mrs	Luskey Brothers

FINDINGS

<u>Year</u>	<u>Uses</u>	<u>Source</u>
1956	Minnich L M Mrs	Luskey Brothers
1955	Hieber Max	The Pacific Telephone and Telegraph Co.
	Grant Evelyn	The Pacific Telephone and Telegraph Co.
1950	Grant Evelyn r	The Pacific Telephone and Telegraph Co.
	Hieber Max r	The Pacific Telephone and Telegraph Co.
1946	Hieber Max r	Southern California Telephone Co.
1941	Hieber Max r	Southern California Telephone Co.
1936	Robt Valenzuela B C Coghlan	Western Directory Co.
1930	Mrs L E Smith	Western Directory Co.
1925	Rev G J Corwin	Western Directory Co.
1922	iae v 1 J Clorwin	Western Directory Co.
1921	G 3 Corwin	Western Directory Co.
1920	Green Wm B	Santa Ana Directory Co.

711 MINTER ST

<u>Year</u>	<u>Uses</u>	<u>Source</u>
1991	Vargas Agullar Arturo	Pacific Bell
1980	Salcedo Jose A	Pacific Telephone
1975	Flores Susana	Luskey Brothers & Co., Inc.
1966	Guadagno Mary A	Pacific Telephone

MORTIMER

411 MORTIMER

<u>Year</u>	<u>Uses</u>	<u>Source</u>
1945	AJos Mo Kenna	Western Directory Co.
	John Rleed	Western Directory Co.

413 MORTIMER

<u>Year</u>	<u>Uses</u>	<u>Source</u>
1945	Richd Pallister	Western Directory Co.

416 MORTIMER

<u>Year</u>	<u>Uses</u>	<u>Source</u>
1945	a Mrs L E Case	Western Directory Co.

507 MORTIMER

<u>Year</u>	<u>Uses</u>	<u>Source</u>
1945	J A Wall	Western Directory Co.

FINDINGS

611 MORTIMER

<u>Year</u>	<u>Uses</u>	<u>Source</u>
1945	11 F R Timmons serv sta	Western Directory Co.

MORTIMER ST

410 MORTIMER ST

<u>Year</u>	<u>Uses</u>	<u>Source</u>
1930	Hill Mach Shop	Western Directory Co.

411 MORTIMER ST

<u>Year</u>	<u>Uses</u>	<u>Source</u>
1975	Vasquez Elvira	Luskey Brothers & Co., Inc.
1960	Harvy Hi Mrs Kl 3 a	Luskey Brothers & Co.,
1956	1/2 Holmes Harry	Luskey Brothers
	Starrs C J	Luskey Brothers
1955	Starrs Chas J	The Pacific Telephone and Telegraph Co.
1952	Willis Gladys M Kl	Luskeys Directory Service Co.
1950	Reed J O r	The Pacific Telephone and Telegraph Co.
1936	Transient	Western Directory Co.
	C C EWing	Western Directory Co.
1930	W W Camlet	Western Directory Co.
	1/W H Lawrence	Western Directory Co.
1925	F S Crawford	Western Directory Co.

412 MORTIMER ST

<u>Year</u>	<u>Uses</u>	<u>Source</u>
2002	ROORIGUEZJeaus	Haines Company
	RESENDIZAgusln Leon	Haines Company
	PEREZ Mar la G	Haines Company

413 MORTIMER ST

<u>Year</u>	<u>Uses</u>	<u>Source</u>
2002	LOZADAI	Haines Company
	MARINROnoe lan	Haines Company
	LOPEZLaearo	Haines Company
	GUZMANMartin	Haines Company
	5TH E	Haines Company
	XXXX	Haines Company
1980	Valdivia Concepcion	Pacific Telephone
1970	Espinoza Phillip M	General Telephone Co., of California

FINDINGS

<u>Year</u>	<u>Uses</u>	<u>Source</u>
1960	Dervy JF	Luskey Brothers & Co.,
1956	Hayworth C B Mrs	Luskey Brothers
1952	Root S E Mrs	Luskeys Directory Service Co.
1950	Root Gayne r	The Pacific Telephone and Telegraph Co.
1941	Conner Elnor Reed r	Southern California Telephone Co.
1936	M M Chandler	Western Directory Co.
1930	Xrving Grumantel	Western Directory Co.
1925	C W Hallett	Western Directory Co.

416 MORTIMER ST

<u>Year</u>	<u>Uses</u>	<u>Source</u>
2002	ZAMORANal Mdad	Haines Company
1946	Case L E Mrs r	Southern California Telephone Co.
1941	Case L E Mrs r	Southern California Telephone Co.
1936	Mrs L E Case	Western Directory Co.
1930	Mrs L E Case	Western Directory Co.
1925	Mrs Lenora E Case	Western Directory Co.
1922	Mrs N V Jordan	Western Directory Co.
1921	Mrs L E Case	Western Directory Co.
1920	Case L E Mrs	Santa Ana Directory Co.

Mortimer St

507 Mortimer St

<u>Year</u>	<u>Uses</u>	<u>Source</u>
2002	XXXX	Haines Company

MORTIMER ST

507 MORTIMER ST

<u>Year</u>	<u>Uses</u>	<u>Source</u>
2002	XXXX	Haines Company
1991	Vera Raul	Pacific Bell

Mortimer St

507 Mortimer St

<u>Year</u>	<u>Uses</u>	<u>Source</u>
1991	Vera Raul	Pacific Bell
1970	Lopez Soledad	General Telephone Co., of California

FINDINGS

MORTIMER ST

507 MORTIMER ST

<u>Year</u>	<u>Uses</u>	<u>Source</u>
1970	Lopez Soledad	General Telephone Co., of California
1960	Fearey RA Mrs	Luskey Brothers & Co.,

Mortimer St

507 Mortimer St

<u>Year</u>	<u>Uses</u>	<u>Source</u>
1960	Fearey RA Mrs	Luskey Brothers & Co.,
1956	Powelson S S	Luskey Brothers

MORTIMER ST

507 MORTIMER ST

<u>Year</u>	<u>Uses</u>	<u>Source</u>
1956	Powelson S S	Luskey Brothers
1952	Powelson S S	Luskeys Directory Service Co.

Mortimer St

507 Mortimer St

<u>Year</u>	<u>Uses</u>	<u>Source</u>
1952	Powelson S S	Luskeys Directory Service Co.
1946	Wall Pearl H Mrs r	Southern California Telephone Co.

MORTIMER ST

507 MORTIMER ST

<u>Year</u>	<u>Uses</u>	<u>Source</u>
1946	Wall Pearl H Mrs r	Southern California Telephone Co.

Mortimer St

507 Mortimer St

<u>Year</u>	<u>Uses</u>	<u>Source</u>
1945	J A Wall	Western Directory Co.
1936	R H Claybaugh	Western Directory Co.

FINDINGS

MORTIMER ST

507 MORTIMER ST

<u>Year</u>	<u>Uses</u>	<u>Source</u>
1936	R H Claybaugh	Western Directory Co.
1930	T B Vincent	Western Directory Co.

Mortimer St

507 Mortimer St

<u>Year</u>	<u>Uses</u>	<u>Source</u>
1930	T B Vincent	Western Directory Co.
1925	Vacant	Western Directory Co.

MORTIMER ST

507 MORTIMER ST

<u>Year</u>	<u>Uses</u>	<u>Source</u>
1925	Vacant	Western Directory Co.

510 MORTIMER ST

<u>Year</u>	<u>Uses</u>	<u>Source</u>	
1995	Jimenez Javier	Pacific Bell	
	Maemoleo Maria	Pacific Bell	
	Penilla Daniel	Pacific Bell	
	Soto Mesa Jesus Antonio	Pacific Bell	
	Villa La Palma Apartments	Pacific Bell	
	Raya Alicia	Pacific Bell	
	Perez Maria Guadalupe	Pacific Bell	
	Jimenez Angelica	Pacific Bell	
	Rubeo Relna	Pacific Bell	
	1991	Sandoval Jesus	Pacific Bell
		White Fred L	Pacific Bell
		White Fred L Realty	Pacific Bell
		White Front Pharmacy	Pacific Bell
		Gonzalez Gomez Nabor	Pacific Bell
Olivas Marisela		Pacific Bell	
Pacheco Rafael		Pacific Bell	
Soto Cathy		Pacific Bell	
Pena Gilberto		Pacific Bell	
Hayes Vivian		Pacific Bell	

FINDINGS

<u>Year</u>	<u>Uses</u>	<u>Source</u>
1991	Hayes W	Pacific Bell
	Hernandez Benigno	Pacific Bell
	Timboe Richard D geni contro	Pacific Bell
	Time Announcement Service Pacific Bell	Pacific Bell
	Perez M E	Pacific Bell
	Lozano Rogelio	Pacific Bell
	Rayo Garcia Joaqrn	Pacific Bell
	Equity Multipliers	Pacific Bell
	Vazquez Jaime Jorge	Pacific Bell
	Vilafana Andres	Pacific Bell
	Villafana Apolinar	Pacific Bell
	Villafana GItemo	Pacific Bell
	Morales Sandra	Pacific Bell
	Mota Alicia	Pacific Bell
	Moreno Adan	Pacific Bell
	Rublo Reina	Pacific Bell

518 MORTIMER ST

<u>Year</u>	<u>Uses</u>	<u>Source</u>
1991	Garza Griselda	Pacific Bell
	Garza Herbert Y V	Pacific Bell
	Garza IG	Pacific Bell

519 MORTIMER ST

<u>Year</u>	<u>Uses</u>	<u>Source</u>
2002	DIAZDi 190 Paula	Haines Company
	VILLA LAPALMAPTS ALTAMIRANOManuel	Haines Company
	ARELLk NOMaria A	Haines Company

601 MORTIMER ST

<u>Year</u>	<u>Uses</u>	<u>Source</u>
1960	Swedes Chevron Serv	Luskey Brothers & Co.,
1956	Swedes Chevron Sta	Luskey Brothers
1952	Allison Elias serv sta	Luskeys Directory Service Co.
1946	Five Points Serv Stanton	Southern California Telephone Co.
1936	M M Johnston	Western Directory Co.
1930	W H Lyons	Western Directory Co.
1925	C C Stark	Western Directory Co.
1922	M R Vontana	Western Directory Co.

FINDINGS

<u>Year</u>	<u>Uses</u>	<u>Source</u>
1921	M R Vontana	Western Directory Co.
1920	Vontana M R	Santa Ana Directory Co.

709 MORTIMER ST

<u>Year</u>	<u>Uses</u>	<u>Source</u>
1960	Johnson Sarah Mrs	Luskey Brothers & Co.,
1956	Johnson Sarah Mrs	Luskey Brothers
1952	Johnson C W	Luskeys Directory Service Co.
1936	J D Maloney	Western Directory Co.
1930	Mrs E R Quintana	Western Directory Co.
1925	Walter Barker	Western Directory Co.
1922	Mrs V Freeman	Western Directory Co.
1921	Mrs V Freeman	Western Directory Co.
1920	Freeman V Mrs	Santa Ana Directory Co.

710 MORTIMER ST

<u>Year</u>	<u>Uses</u>	<u>Source</u>
1991	Robertson BJ	Pacific Bell
	Robertson B	Pacific Bell
1986	Robertson B	Pacific Bell
1980	Weide Edna & Louis	Pacific Telephone
1975	Weide L A	Luskey Brothers & Co., Inc.
1930	Mrs Pearle Miller	Western Directory Co.

711 MORTIMER ST

<u>Year</u>	<u>Uses</u>	<u>Source</u>
1956	Vaughan C A	Luskey Brothers
1952	Copeland W B KI	Luskeys Directory Service Co.
1936	Emma T Plallett	Western Directory Co.
1930	Elnma T Pallett	Western Directory Co.
1925	Emma T Pallett	Western Directory Co.
1922	Emmxa T Pallett	Western Directory Co.
1921	Emma T Pallett	Western Directory Co.
1920	Freeman R	Santa Ana Directory Co.

712 MORTIMER ST

<u>Year</u>	<u>Uses</u>	<u>Source</u>
1960	Weide Pauline W	Luskey Brothers & Co.,
1956	Vacant	Luskey Brothers
1952	Elias E S KI	Luskeys Directory Service Co.

FINDINGS

<u>Year</u>	<u>Uses</u>	<u>Source</u>
1950	Elias Eugene S r	The Pacific Telephone and Telegraph Co.
1946	Elias Eugene S r	Southern California Telephone Co.
1936	Beulah M Stone	Western Directory Co.
1930	Mrs M H Stone	Western Directory Co.
1925	Mrs Mary H Stone	Western Directory Co.
1922	Walter hughes	Western Directory Co.
1921	Mrs Kate Wilkie	Western Directory Co.
1920	Gill Julia S	Santa Ana Directory Co.

714 MORTIMER ST

<u>Year</u>	<u>Uses</u>	<u>Source</u>
1980	Bittner P	Pacific Telephone
1975	Bittner Walter Albert	Luskey Brothers & Co., Inc.
1970	Bittner Walter Albert	General Telephone Co., of California
1960	Vacant	Luskey Brothers & Co.,
1956	Lay B M Mrs	Luskey Brothers
1955	Lay R L Mrs r	The Pacific Telephone and Telegraph Co.
1952	Lay B M Mrs Kl	Luskeys Directory Service Co.
1950	Lay R L Mrs r	The Pacific Telephone and Telegraph Co.
1936	F B Smith	Western Directory Co.
1930	E G Brien	Western Directory Co.
1925	S N Dill	Western Directory Co.

715 MORTIMER ST

<u>Year</u>	<u>Uses</u>	<u>Source</u>
1956	Shaw D L	Luskey Brothers
	1/2a Allison Elias	Luskey Brothers
	1/2b Gutnecht F F Mrs	Luskey Brothers
	1/2c Hall Minerva Mrs	Luskey Brothers
1955	Gutknecht Fern Mrs	The Pacific Telephone and Telegraph Co.
	Shaw D L r	The Pacific Telephone and Telegraph Co.
1952	b Bracelen R M Mrs Kl	Luskeys Directory Service Co.
	Shaw D L Kl	Luskeys Directory Service Co.
	a Allison Elias	Luskeys Directory Service Co.
	C Hall Minerva Mrs	Luskeys Directory Service Co.
1950	Bracelen Rosa M r	The Pacific Telephone and Telegraph Co.
	Shaw D L r	The Pacific Telephone and Telegraph Co.
1946	Fenske Esse M Mrs r	Southern California Telephone Co.
1941	Fenske Esse M Mrs r	Southern California Telephone Co.

FINDINGS

<u>Year</u>	<u>Uses</u>	<u>Source</u>
1936	Allen Lair	Western Directory Co.
	Mrs E M Fenske	Western Directory Co.
1925	Ruby F House	Western Directory Co.
1922	Mrs N A House	Western Directory Co.
1921	Mrs N A House	Western Directory Co.
1920	House W T	Santa Ana Directory Co.

716 MORTIMER ST

<u>Year</u>	<u>Uses</u>	<u>Source</u>
1975	Sulzen Dale P	Luskey Brothers & Co., Inc.
1965	Nordstrom MH	Luskey Brothers
1960	Allison Elias	Luskey Brothers & Co.,
1956	Bittner W A	Luskey Brothers
1952	Bitner Walter	Luskeys Directory Service Co.
1936	Mrs M F Boden	Western Directory Co.
1930	W T House	Western Directory Co.
1925	Vacant	Western Directory Co.

719 MORTIMER ST

<u>Year</u>	<u>Uses</u>	<u>Source</u>
1956	Vacant	Luskey Brothers
1955	Lair Allen r	The Pacific Telephone and Telegraph Co.
1952	Lair Ailen Kl	Luskeys Directory Service Co.
1950	Lair Allen r	The Pacific Telephone and Telegraph Co.
1946	Lair Allen r	Southern California Telephone Co.
1941	Lair Allen r	Southern California Telephone Co.
1936	Mary Hall	Western Directory Co.
1930	Mary Hall	Western Directory Co.
1925	Mrs Susan F Hall	Western Directory Co.
1922	Mrs S F Hall	Western Directory Co.
1921	Mrs S F Hall	Western Directory Co.
1920	Hall S F	Santa Ana Directory Co.

725 MORTIMER ST

<u>Year</u>	<u>Uses</u>	<u>Source</u>
1965	Worswick Claudia Mrs	Luskey Brothers
1960	Worswick Claudia Mrs K 12 a	Luskey Brothers & Co.,
1956	Hatch A H Mrs	Luskey Brothers
1955	Hatch Alice Hill Mrs r	The Pacific Telephone and Telegraph Co.

FINDINGS

<u>Year</u>	<u>Uses</u>	<u>Source</u>
1955	Worswick Claudia Mrs r	The Pacific Telephone and Telegraph Co.
1952	Hatch A H Mrs KI	Luskeys Directory Service Co.
1950	Hatch Alice Hill Mrs r	The Pacific Telephone and Telegraph Co.
	Worswick Claudia Mrs r	The Pacific Telephone and Telegraph Co.
1946	Worswick Claudia Mrs r	Southern California Telephone Co.
	Hatch Alice Hill Mrs r	Southern California Telephone Co.
1941	Hatch Alice Hill Mrs r	Southern California Telephone Co.
1936	Mrs A H Hatch	Western Directory Co.
1930	T L Hill	Western Directory Co.
1925	T L Hill	Western Directory Co.
1922	T L Hill	Western Directory Co.
1921	T L Hill	Western Directory Co.
1920	Hill T L	Santa Ana Directory Co.

N 4TH ST

601 N 4TH ST

<u>Year</u>	<u>Uses</u>	<u>Source</u>
1946	Freddys Serv serv str	Southern California Telephone Co.

842 N 4TH ST

<u>Year</u>	<u>Uses</u>	<u>Source</u>
1995	Smith Thomas	Pacific Bell
	Jones Tracy	Pacific Bell
	Montemagno Allen	Pacific Bell
1991	Campbell David M	Pacific Bell
	Fortson Erl D	Pacific Bell
	Kinton Elijah Jr	Pacific Bell
	Kilroy Matthew P	Pacific Bell
	Nees Jem	Pacific Bell
	Sanchez Jose A	Pacific Bell
	Schmidt Ron	Pacific Bell
	Schofield Richard F	Pacific Bell
	Caswell Gary W	Pacific Bell
	Kidd Michael	Pacific Bell
	Koffron John	Pacific Bell
	Kowalski Bill	Pacific Bell
	Oakley Squanto	Pacific Bell
	Scott Herb	Pacific Bell

FINDINGS

<u>Year</u>	<u>Uses</u>	<u>Source</u>
1991	Williams Peter	Pacific Bell
	Wilson Keith	Pacific Bell
	Clark B	Pacific Bell
	Gittens Jason D	Pacific Bell
	Kwiatkowski Peter	Pacific Bell
	Lambert Larry SSgt	Pacific Bell
	Otte Stephen	Pacific Bell
	Sizer D A	Pacific Bell
	Smith Thomas	Pacific Bell
	Smith Mark L	Pacific Bell
	Allison D	Pacific Bell
	Allmendinger Fred	Pacific Bell
	Grose Dan	Pacific Bell
	Levine Stephen	Pacific Bell
	Leppert James A	Pacific Bell
	Patchen Darren	Pacific Bell
	Patchen JR @Fountain Valley@	Pacific Bell
	Patchett KL	Pacific Bell
	Asplund Chip	Pacific Bell
	Cooper Arthur S	Pacific Bell
	Cowee Matthew	Pacific Bell
	Little Rufus	Pacific Bell
	Lorenz Mark K	Pacific Bell
	Loper Jack	Pacific Bell
	Lopez Jacquelynn	Pacific Bell
	Perra Kurt	Pacific Bell
	Perrine Mike	Pacific Bell
	Perez Rene A	Pacific Bell
	Hardesty B	Pacific Bell
	Hedges Steven H Gy Sgt	Pacific Bell
	Madayag Gonzalo	Pacific Bell
	Maddalena Louis	Pacific Bell
	Manzanera L	Pacific Bell
	Terry T	Pacific Bell
	Davis Robert J	Pacific Bell
	Hill C D	Pacific Bell
	Martinez Kenneth A	Pacific Bell
	Martinez Kerry	Pacific Bell

FINDINGS

<u>Year</u>	<u>Uses</u>	<u>Source</u>
1991	Martinez Khanh Mai	Pacific Bell
	Martinez Knsti	Pacific Bell
	Martmez L	Pacific Bell
	Martinez L	Pacific Bell
	Martin Kenneth D	Pacific Bell
	May K B	Pacific Bell
	Tennison Grant	Pacific Bell
	Dombroski Robin M	Pacific Bell
	Drennan C L	Pacific Bell
	Mc Cracken Mark	Pacific Bell
	Robinson Alton	Pacific Bell
	Romano R	Pacific Bell
	Rooth Jeff	Pacific Bell
	Brinn W R	Pacific Bell
	Burgos Yolanda I	Pacific Bell
	Espinoza Anthony	Pacific Bell
	Mitchell Marvin	Pacific Bell
	Moore Chuck A	Pacific Bell
	Mohr Steven R	Pacific Bell
	Miranda Gilbert Jr	Pacific Bell
	Roth Jody J	Pacific Bell
	Salonek Chad M	Pacific Bell
	Sattler Brian	Pacific Bell

N LACY ST

400 N LACY ST

<u>Year</u>	<u>Uses</u>	<u>Source</u>
1980	Hollywood Ofc	Pacific Telephone

405 N LACY ST

<u>Year</u>	<u>Uses</u>	<u>Source</u>
1991	Garfield Annex Elementary	Pacific Bell

N MINTER ST

406 N MINTER ST

<u>Year</u>	<u>Uses</u>	<u>Source</u>
2002	XXXX	Haines Company

FINDINGS

409 N MINTER ST

<u>Year</u>	<u>Uses</u>	<u>Source</u>
2002	MENCHACAJose	Haines Company
1995	Arevalo Graciela	Pacific Bell

507 N MINTER ST

<u>Year</u>	<u>Uses</u>	<u>Source</u>
1995	Quiroz Martin	Pacific Bell
	Mera Maricela	Pacific Bell

517 N MINTER ST

<u>Year</u>	<u>Uses</u>	<u>Source</u>
2002	BELTRANJ	Haines Company

609 N MINTER ST

<u>Year</u>	<u>Uses</u>	<u>Source</u>
2002	XXXX	Haines Company

611 N MINTER ST

<u>Year</u>	<u>Uses</u>	<u>Source</u>
2002	Ri OUEGanzalez N	Haines Company
	G ROBLESRamon	Haines Company
	RAZOEveha	Haines Company
	OBROWNFred R	Haines Company
	RAMIREZGeorge	Haines Company

616 N MINTER ST

<u>Year</u>	<u>Uses</u>	<u>Source</u>
2002	HAVESAnte	Haines Company

702 N MINTER ST

<u>Year</u>	<u>Uses</u>	<u>Source</u>
2002	XXXX	Haines Company

705 N MINTER ST

<u>Year</u>	<u>Uses</u>	<u>Source</u>
1995	Castro Felipe	Pacific Bell

708 N MINTER ST

<u>Year</u>	<u>Uses</u>	<u>Source</u>
2002	VILLEGASJose	Haines Company

FINDINGS

709 N MINTER ST

<u>Year</u>	<u>Uses</u>	<u>Source</u>
2002	OHAASRchard	Haines Company
	MORONESHenry	Haines Company

710 N MINTER ST

<u>Year</u>	<u>Uses</u>	<u>Source</u>
2002	MULLINSEnc M	Haines Company
	PASSMOREM	Haines Company
	KELSEYCarne	Haines Company
1995	Browne G	Pacific Bell

711 N MINTER ST

<u>Year</u>	<u>Uses</u>	<u>Source</u>
2002	XXXX	Haines Company

N PORTER ST

421 N PORTER ST

<u>Year</u>	<u>Uses</u>	<u>Source</u>
1991	Stokes Chem Dry	Pacific Bell

North Minter St

505 North Minter St

<u>Year</u>	<u>Uses</u>	<u>Source</u>
1991	Lopez Aurora	Pacific Bell
1975	Carrisoza Adolph Fidel Sr	Luskey Brothers & Co., Inc.
1960	Wallace FE Mrs	Luskey Brothers & Co.,

507 North Minter St

<u>Year</u>	<u>Uses</u>	<u>Source</u>
1995	Mera Maricela	Pacific Bell
	Quiroz Martin	Pacific Bell
1991	Pichardo Juan	Pacific Bell
1975	Diaz Jesus	Luskey Brothers & Co., Inc.
1966	Suitor Elizabeth G	Pacific Telephone
	Pennington Virginia M Mrs	Pacific Telephone
1960	Pennington VM Mrs KI 3 a	Luskey Brothers & Co.,
	Reed LB M Mrs KI 7 a	Luskey Brothers & Co.,
1956	Pennington V M Mrs	Luskey Brothers

FINDINGS

<u>Year</u>	<u>Uses</u>	<u>Source</u>
1941	Howell G A r	Southern California Telephone Co.
1936	b J L Sanders	Western Directory Co.
	c R R Burden	Western Directory Co.
	a Mrs Margt Lannert	Western Directory Co.
1930	Lillie K Sutherland	Western Directory Co.
	a Vacant	Western Directory Co.
1925	T A Mashburn	Western Directory Co.
1922	Floyd Gilbert	Western Directory Co.
1921	M H Virgin	Western Directory Co.
1920	Virgin M H	Santa Ana Directory Co.

511 North Minter St

<u>Year</u>	<u>Uses</u>	<u>Source</u>
2002	XXXX	Haines Company
1995	Cisneros Gonzalo	Pacific Bell
1980	Hamil I	Pacific Telephone
1975	Hamil L	Luskey Brothers & Co., Inc.
1960	Wells Edna L	Luskey Brothers & Co.,

517 North Minter St

<u>Year</u>	<u>Uses</u>	<u>Source</u>
2002	BELTRANJ	Haines Company
1980	ine K	Pacific Telephone
1975	Ramsay Valerie	Luskey Brothers & Co., Inc.
1960	Denninger Serilla S	Luskey Brothers & Co.,

North Porter

508 North Porter

<u>Year</u>	<u>Uses</u>	<u>Source</u>
2002	JIMENEZMano	Haines Company
1952	Helmick C A Mrs	Luskeys Directory Service Co.
1936	Mrs C A Helmick	Western Directory Co.
1930	Roy Cagle	Western Directory Co.
1925	G M Bright	Western Directory Co.
1921	Lois Craig	Western Directory Co.

510 North Porter

<u>Year</u>	<u>Uses</u>	<u>Source</u>
2002	DEGROOTAlhar	Haines Company

FINDINGS

<u>Year</u>	<u>Uses</u>	<u>Source</u>
1955	Hart Louise E Mrs	The Pacific Telephone and Telegraph Co.
1952	Hart L E Mrs KI	Luskeys Directory Service Co.
1936	F P Wilson	Western Directory Co.
1930	Wm Thompson	Western Directory Co.
1925	W A Snoke	Western Directory Co.
1921	W N Bronner	Western Directory Co.

PORTER ST

402 PORTER ST

<u>Year</u>	<u>Uses</u>	<u>Source</u>
1952	Jehovahs Witnesses Kingdom Hal	Luskeys Directory Service Co.

404 PORTER ST

<u>Year</u>	<u>Uses</u>	<u>Source</u>
2002	GUZMANTM	Haines Company
	LAI AVicor M	Haines Company
	RODRIOUEZJorge L	Haines Company
	UMONYesenaa	Haines Company
	MONTANEZMiguol Angel	Haines Company

407 PORTER ST

<u>Year</u>	<u>Uses</u>	<u>Source</u>
2002	VASQUEZBAleiaand lo	Haines Company

416 PORTER ST

<u>Year</u>	<u>Uses</u>	<u>Source</u>
2002	X 0 XX	Haines Company
	5TH E	Haines Company
1952	Wiemeyer L M Mrs K	Luskeys Directory Service Co.

483 PORTER ST

<u>Year</u>	<u>Uses</u>	<u>Source</u>
2002	COUNEIttea	Haines Company
	GARCIAJose J	Haines Company

508 PORTER ST

<u>Year</u>	<u>Uses</u>	<u>Source</u>
2002	JIMENEZMano	Haines Company
1952	Helmick C A Mrs	Luskeys Directory Service Co.
1936	Mrs C A Helmick	Western Directory Co.

FINDINGS

<u>Year</u>	<u>Uses</u>	<u>Source</u>
1930	Roy Cagle	Western Directory Co.
1925	G M Bright	Western Directory Co.
1921	Lois Craig	Western Directory Co.

510 PORTER ST

<u>Year</u>	<u>Uses</u>	<u>Source</u>
2002	DEGROOTAlhar	Haines Company
1955	Hart Louise E Mrs	The Pacific Telephone and Telegraph Co.
1952	Hart L E Mrs KI	Luskeys Directory Service Co.
1936	F P Wilson	Western Directory Co.
1930	Wm Thompson	Western Directory Co.
1925	W A Snoke	Western Directory Co.
1921	W N Bronner	Western Directory Co.

512 PORTER ST

<u>Year</u>	<u>Uses</u>	<u>Source</u>
2002	APARTMEt TS	Haines Company
1952	Green Bessie Mrs	Luskeys Directory Service Co.
1936	Vacant	Western Directory Co.
1930	C A Johnson	Western Directory Co.
1925	R N Bullock	Western Directory Co.

513 PORTER ST

<u>Year</u>	<u>Uses</u>	<u>Source</u>
2002	PEREZJo So	Haines Company

514 PORTER ST

<u>Year</u>	<u>Uses</u>	<u>Source</u>
2002	XXXX	Haines Company
1952	Gage L A Mrs	Luskeys Directory Service Co.
1936	F E Grigg	Western Directory Co.
1930	J A Fitzgerald	Western Directory Co.
1925	A Ruffelaere	Western Directory Co.

515 PORTER ST

<u>Year</u>	<u>Uses</u>	<u>Source</u>
2002	XXXX	Haines Company

FINDINGS

S 4TH ST

812 S 4TH ST

<u>Year</u>	<u>Uses</u>	<u>Source</u>
1980	Printo Reinaido	Pacific Telephone

S 6TH ST

508 S 6TH ST

<u>Year</u>	<u>Uses</u>	<u>Source</u>
1970	Tacquard R L	General Telephone Co., of California

530 S 6TH ST

<u>Year</u>	<u>Uses</u>	<u>Source</u>
1980	Franchina Seth Yoel Grow I Mow 8202 Larson Av @Garden Grove@	Pacific Telephone

W 4TH ST

500 W 4TH ST

<u>Year</u>	<u>Uses</u>	<u>Source</u>
1966	Ortiz Beatrice	Pacific Telephone

501 W 4TH ST

<u>Year</u>	<u>Uses</u>	<u>Source</u>
1966	Molina Raquel	Pacific Telephone

504 W 4TH ST

<u>Year</u>	<u>Uses</u>	<u>Source</u>
1966	Aldaco Antonio	Pacific Telephone

505 W 4TH ST

<u>Year</u>	<u>Uses</u>	<u>Source</u>
1966	Sandoval Gilbert	Pacific Telephone

507 W 4TH ST

<u>Year</u>	<u>Uses</u>	<u>Source</u>
1966	St Vincent De Paul Society	Pacific Telephone

512 W 4TH ST

<u>Year</u>	<u>Uses</u>	<u>Source</u>
1966	Gomez Tadeo	Pacific Telephone

FINDINGS

520 W 4TH ST

<u>Year</u>	<u>Uses</u>	<u>Source</u>
1966	Santa Ana	Pacific Telephone
	Fuller Paint Stores Anaheim	Pacific Telephone

601 W 4TH ST

<u>Year</u>	<u>Uses</u>	<u>Source</u>
1966	Aguilar Magdelano	Pacific Telephone

609 W 4TH ST

<u>Year</u>	<u>Uses</u>	<u>Source</u>
1966	Valdez Tony	Pacific Telephone

613 W 4TH ST

<u>Year</u>	<u>Uses</u>	<u>Source</u>
1966	Aguilar M	Pacific Telephone

700 W 4TH ST

<u>Year</u>	<u>Uses</u>	<u>Source</u>
1966	Gonzales Richard	Pacific Telephone

704 W 4TH ST

<u>Year</u>	<u>Uses</u>	<u>Source</u>
1966	Garcia Pedro G	Pacific Telephone
	Garcia Esterban	Pacific Telephone

713 W 4TH ST

<u>Year</u>	<u>Uses</u>	<u>Source</u>
1966	Magdalinp Margarito	Pacific Telephone

721 W 4TH ST

<u>Year</u>	<u>Uses</u>	<u>Source</u>
1966	Martinez Rosie H	Pacific Telephone

727 W 4TH ST

<u>Year</u>	<u>Uses</u>	<u>Source</u>
1966	Garcia Jose F	Pacific Telephone

730 W 4TH ST

<u>Year</u>	<u>Uses</u>	<u>Source</u>
1966	Torres John O	Pacific Telephone

FINDINGS

736 W 4TH ST

<u>Year</u>	<u>Uses</u>	<u>Source</u>
1966	Garcia Cosme	Pacific Telephone

739 W 4TH ST

<u>Year</u>	<u>Uses</u>	<u>Source</u>
1966	Dorame Ernest	Pacific Telephone

W 5TH ST

501 W 5TH ST

<u>Year</u>	<u>Uses</u>	<u>Source</u>
1970	Langford Lorene	General Telephone Co., of California
1966	Thornton Auto Upholstery	Pacific Telephone
1960	Taylor&Thornton auto uphol KI 2 a	Luskey Brothers & Co.,
1955	Taylor & Thornton Auto Uphlstrng Co	The Pacific Telephone and Telegraph Co.
1950	Blu Note Music Studios	The Pacific Telephone and Telegraph Co.
1946	Claims Ofc	Southern California Telephone Co.
	Dept of Labor U S Employment Serv Veterans Employment Rep	Southern California Telephone Co.
	Santa Ana	Southern California Telephone Co.
	Employment Serv	Southern California Telephone Co.
	Veterans Employment Representative U S Employment Serv Dept of Labor	Southern California Telephone Co.
	Veterans Employment Rep U S Employment Serv Dept of Labor	Southern California Telephone Co.
	U S Employment Serv Dept of Labor	Southern California Telephone Co.

502 W 5TH ST

<u>Year</u>	<u>Uses</u>	<u>Source</u>
1950	Lawrence Minnie r	The Pacific Telephone and Telegraph Co.
1941	Parham Minnie r	Southern California Telephone Co.

505 W 5TH ST

<u>Year</u>	<u>Uses</u>	<u>Source</u>
1960	Mc Donald RL	Luskey Brothers & Co.,
1955	Gulick Irvin V	The Pacific Telephone and Telegraph Co.
1950	Bradford J P r	The Pacific Telephone and Telegraph Co.

506 W 5TH ST

<u>Year</u>	<u>Uses</u>	<u>Source</u>
1946	Hadley Olive r	Southern California Telephone Co.

FINDINGS

507 W 5TH ST

<u>Year</u>	<u>Uses</u>	<u>Source</u>
1960	Hal Io Rose Mrs	Luskey Brothers & Co.,
1955	Hollo Rose Mrs	The Pacific Telephone and Telegraph Co.
1950	Dodge Geo A r	The Pacific Telephone and Telegraph Co.

509 W 5TH ST

<u>Year</u>	<u>Uses</u>	<u>Source</u>
1960	Stinson Cath Mrs bty shop Kl 2 a	Luskey Brothers & Co.,
1955	Stinson Catherine Beauty Shop	The Pacific Telephone and Telegraph Co.
1950	Stinson Catherine Beauty Shop	The Pacific Telephone and Telegraph Co.
1946	Stinson Catherine Beauty Shop	Southern California Telephone Co.

510 W 5TH ST

<u>Year</u>	<u>Uses</u>	<u>Source</u>
1960	9b Kephart Bernard	Luskey Brothers & Co.,

516 W 5TH ST

<u>Year</u>	<u>Uses</u>	<u>Source</u>
1960	Hawkins WW Kl 3 a	Luskey Brothers & Co.,
1955	Hawkins Lucy Mrs r	The Pacific Telephone and Telegraph Co.
1950	Hawkins Lucy Mrs r	The Pacific Telephone and Telegraph Co.

517 W 5TH ST

<u>Year</u>	<u>Uses</u>	<u>Source</u>
1960	Kidd WH Kl 7 a	Luskey Brothers & Co.,
1955	Scott Geo W	The Pacific Telephone and Telegraph Co.
1950	Contreras Wm F r	The Pacific Telephone and Telegraph Co.

518 W 5TH ST

<u>Year</u>	<u>Uses</u>	<u>Source</u>
1960	Crawford VF Mrs	Luskey Brothers & Co.,
	Baker BE Mrs	Luskey Brothers & Co.,
1950	Calif Dental Lab	The Pacific Telephone and Telegraph Co.
	Johnson D H Calif Dental Lab	The Pacific Telephone and Telegraph Co.
1946	Calif Dental Lab	Southern California Telephone Co.
	Johnson D H California Dental Lab	Southern California Telephone Co.

519 W 5TH ST

<u>Year</u>	<u>Uses</u>	<u>Source</u>
1960	Lawrence Minney Mrs	Luskey Brothers & Co.,

FINDINGS

<u>Year</u>	<u>Uses</u>	<u>Source</u>
1950	Kittle Edson r	The Pacific Telephone and Telegraph Co.

520 W 5TH ST

<u>Year</u>	<u>Uses</u>	<u>Source</u>
1960	Dunajtsik Amanna Mrs XI 3 a	Luskey Brothers & Co.,
1955	Ward Gladys r	The Pacific Telephone and Telegraph Co.
1946	Tipple Lucy T r	Southern California Telephone Co.
1941	Tipple W M DC	Southern California Telephone Co.

523 W 5TH ST

<u>Year</u>	<u>Uses</u>	<u>Source</u>
1980	ME RRILL LYN CH PIE RCE FE N N E R & S MITH IN C brkrs Branch Offices	Pacific Telephone
	Merrill Lynch Pierce Penner & Smith Inc	Pacific Telephone

601 W 5TH ST

<u>Year</u>	<u>Uses</u>	<u>Source</u>
2002	EMPLOYEEESVS	Haines Company
	ORGOHLTHPBLC	Haines Company

602 W 5TH ST

<u>Year</u>	<u>Uses</u>	<u>Source</u>
1960	Alfrey HW XI 3 a	Luskey Brothers & Co.,
1955	Alfrey H W r	The Pacific Telephone and Telegraph Co.
1950	Alfrey H W r	The Pacific Telephone and Telegraph Co.
1946	Mc Phee Geo Mrs r	Southern California Telephone Co.
1941	Mc Phee Geo Mrs r	Southern California Telephone Co.

604 W 5TH ST

<u>Year</u>	<u>Uses</u>	<u>Source</u>
1966	Barkley A A	Pacific Telephone
	Homan Rhoda	Pacific Telephone
	Bernier Blanche Mrs	Pacific Telephone
1960	D Barkley AA Mrs KI 7 a 5396 E Ferrier AL Mrs	Luskey Brothers & Co.,
	B Beckner RE KI 3 a 1121 C Vacant	Luskey Brothers & Co.,
	A Sutherland RE	Luskey Brothers & Co.,
	Apartments	Luskey Brothers & Co.,
1955	Horner Wm A	The Pacific Telephone and Telegraph Co.
1950	Perryman R J r	The Pacific Telephone and Telegraph Co.
	Horner Wm A r	The Pacific Telephone and Telegraph Co.

FINDINGS

<u>Year</u>	<u>Uses</u>	<u>Source</u>
1950	Gerhardt Bessie I r	The Pacific Telephone and Telegraph Co.
1941	Hadley Art Jr r	Southern California Telephone Co.

605 W 5TH ST

<u>Year</u>	<u>Uses</u>	<u>Source</u>
1970	Hoglund T A Garage	General Telephone Co., of California
1966	Hoglund T A Garage	Pacific Telephone
1960	Hoglund Garage KI 2 a	Luskey Brothers & Co.,
1955	Boone & Gowe Auto Paint & Body Shop	The Pacific Telephone and Telegraph Co.
	Hoglund T A Garage	The Pacific Telephone and Telegraph Co.
1950	Hoglund T A Garage	The Pacific Telephone and Telegraph Co.
	Boone & Gowe Auto Paint & Body Shop	The Pacific Telephone and Telegraph Co.
1946	Hoglund T A Garage	Southern California Telephone Co.
	Boone & Gowe Auto Paint & Body Shop	Southern California Telephone Co.
1941	Hoglund T A Garage	Southern California Telephone Co.

609 W 5TH ST

<u>Year</u>	<u>Uses</u>	<u>Source</u>
1960	Mrs KI 3 a	Luskey Brothers & Co.,
	Davis WS	Luskey Brothers & Co.,
	Dodge Doris XI 3 a	Luskey Brothers & Co.,
	Apartments	Luskey Brothers & Co.,
	Fritcher Susan	Luskey Brothers & Co.,
	Kocoyed AM Mrs	Luskey Brothers & Co.,
1955	Purcell Jane	The Pacific Telephone and Telegraph Co.
1950	Mayes Annie L r	The Pacific Telephone and Telegraph Co.
	Pemberton Dorothy D r	The Pacific Telephone and Telegraph Co.
1941	Jennings Wm B r	Southern California Telephone Co.

611 W 5TH ST

<u>Year</u>	<u>Uses</u>	<u>Source</u>
1960	Court Apartments	Luskey Brothers & Co.,
	Mrs KI 3 a	Luskey Brothers & Co.,
	Wallis Florance Mrs	Luskey Brothers & Co.,
	Mc Lougl In Lelia A	Luskey Brothers & Co.,
	Frenzel Eva Mrs	Luskey Brothers & Co.,
	Olson MH Mrs	Luskey Brothers & Co.,
	Larsen Bertha	Luskey Brothers & Co.,
1955	Mayes Annie L	The Pacific Telephone and Telegraph Co.

FINDINGS

<u>Year</u>	<u>Uses</u>	<u>Source</u>
1950	Larick Fern r	The Pacific Telephone and Telegraph Co.
	Elliott Lela Mrs r	The Pacific Telephone and Telegraph Co.
	Brown Anna r	The Pacific Telephone and Telegraph Co.
1946	Brown Anna r	Southern California Telephone Co.

614 W 5TH ST

<u>Year</u>	<u>Uses</u>	<u>Source</u>
1960	White Ellen Mrs	Luskey Brothers & Co.,
	i Martin BV Mrs KI 7 a	Luskey Brothers & Co.,
1950	Gore Carolyn D r	The Pacific Telephone and Telegraph Co.

615 W 5TH ST

<u>Year</u>	<u>Uses</u>	<u>Source</u>
1960	Morrison NJC K I 3 a	Luskey Brothers & Co.,
1955	Morrison N C	The Pacific Telephone and Telegraph Co.

617 W 5TH ST

<u>Year</u>	<u>Uses</u>	<u>Source</u>
1946	Church of The Nazarene	Southern California Telephone Co.

618 W 5TH ST

<u>Year</u>	<u>Uses</u>	<u>Source</u>
1960	Sargent Ben KI 7 a	Luskey Brothers & Co.,
1955	Olson Lillian R r	The Pacific Telephone and Telegraph Co.
1950	Olson Lillian R r	The Pacific Telephone and Telegraph Co.
1941	Gilbank J C r	Southern California Telephone Co.

620 W 5TH ST

<u>Year</u>	<u>Uses</u>	<u>Source</u>
1960	Gilbank Odessa Mrs KI 2 a	Luskey Brothers & Co.,
1955	Gilbank Odessa P	The Pacific Telephone and Telegraph Co.
1950	Gilbank J C r	The Pacific Telephone and Telegraph Co.
1946	Gilbank J C r	Southern California Telephone Co.
1941	Wilbur Bonnie r	Southern California Telephone Co.

701 W 5TH ST

<u>Year</u>	<u>Uses</u>	<u>Source</u>
1966	Stephenson Mary E	Pacific Telephone
1960	Barnhart TD KI 7 a	Luskey Brothers & Co.,
1955	Bray Richard L	The Pacific Telephone and Telegraph Co.

FINDINGS

<u>Year</u>	<u>Uses</u>	<u>Source</u>
1955	Watts Ada r	The Pacific Telephone and Telegraph Co.
1950	Watts Ada r	The Pacific Telephone and Telegraph Co.
1946	Brown J Norvell r	Southern California Telephone Co.
1941	Tibbals D H r	Southern California Telephone Co.

711 W 5TH ST

<u>Year</u>	<u>Uses</u>	<u>Source</u>
1960	Carlton Myrtle Mrs XI 2 a	Luskey Brothers & Co.,
1955	Carlton Myrtle E r	The Pacific Telephone and Telegraph Co.
1950	Carlton Myrtle E r	The Pacific Telephone and Telegraph Co.

715 W 5TH ST

<u>Year</u>	<u>Uses</u>	<u>Source</u>
1965	Barrett AP	Luskey Brothers
1960	D Downey Jas	Luskey Brothers & Co.,
	B Vacant	Luskey Brothers & Co.,
	Beeman DC KI 3 a 9525 A Vacant	Luskey Brothers & Co.,
	Apartments	Luskey Brothers & Co.,
	C Frurch John	Luskey Brothers & Co.,

716 W 5TH ST

<u>Year</u>	<u>Uses</u>	<u>Source</u>
1970	Dyer Emily H	General Telephone Co., of California
1960	Porter ME Mrs KI 7 a	Luskey Brothers & Co.,
	Carson IM Mrs KI 3 a	Luskey Brothers & Co.,
1955	Porter M E Mrs	The Pacific Telephone and Telegraph Co.
	Laird Mabel Nurse	The Pacific Telephone and Telegraph Co.

717 W 5TH ST

<u>Year</u>	<u>Uses</u>	<u>Source</u>
1966	Gurr Donald J	Pacific Telephone
	Russell Tew	Pacific Telephone
1960	Apartments	Luskey Brothers & Co.,
	AWalker CW KI 3 a 7885 B Vacant	Luskey Brothers & Co.,
	C No return	Luskey Brothers & Co.,
	D Forde Robt KI 3 a	Luskey Brothers & Co.,
1955	Moore Virginia	The Pacific Telephone and Telegraph Co.
1950	Wolff Max r	The Pacific Telephone and Telegraph Co.
1946	Galbreth Milly r	Southern California Telephone Co.

FINDINGS

719 W 5TH ST

<u>Year</u>	<u>Uses</u>	<u>Source</u>
1960	Boles JJ	Luskey Brothers & Co.,
1950	English Mae M Mrs r	The Pacific Telephone and Telegraph Co.
1946	Hornbaker John G Sgt r	Southern California Telephone Co.

720 W 5TH ST

<u>Year</u>	<u>Uses</u>	<u>Source</u>
1955	Harvey Helen I	The Pacific Telephone and Telegraph Co.
1946	Brownlee W H r	Southern California Telephone Co.
1941	Morse Carrie E Miss r	Southern California Telephone Co.

739 W 5TH ST

<u>Year</u>	<u>Uses</u>	<u>Source</u>
1970	Gomez Bros Mkt	General Telephone Co., of California
1955	Gomez Bros Mkt	The Pacific Telephone and Telegraph Co.

802 W 5TH ST

<u>Year</u>	<u>Uses</u>	<u>Source</u>
1960	D unton Geo whse	Luskey Brothers & Co.,
1950	Central Auto Body Wrks	The Pacific Telephone and Telegraph Co.
1946	Paint & Body Shop	Southern California Telephone Co.

805 W 5TH ST

<u>Year</u>	<u>Uses</u>	<u>Source</u>
1960	Apartments contd	Luskey Brothers & Co.,
	Rengrlas Elsey	Luskey Brothers & Co.,
	Landers RW	Luskey Brothers & Co.,
	Mrs K 2 a	Luskey Brothers & Co.,
	Holcomb Fay	Luskey Brothers & Co.,
	Mrs K 1 2 a	Luskey Brothers & Co.,
	Baker Frances	Luskey Brothers & Co.,
	TH W CONT 1D	Luskey Brothers & Co.,
	Mrs KI 7 a	Luskey Brothers & Co.,
	Evans Clara	Luskey Brothers & Co.,
	Vacant	Luskey Brothers & Co.,
	y orris MF	Luskey Brothers & Co.,
	Apartments	Luskey Brothers & Co.,
1955	Guest E L	The Pacific Telephone and Telegraph Co.
	Griffin Etta Mrs	The Pacific Telephone and Telegraph Co.
1950	Irwin Carl r	The Pacific Telephone and Telegraph Co.

FINDINGS

<u>Year</u>	<u>Uses</u>	<u>Source</u>
1950	Johnson Stanley E r	The Pacific Telephone and Telegraph Co.
	Castella Robt L r	The Pacific Telephone and Telegraph Co.
1946	Slate Leslie H r	Southern California Telephone Co.
1941	Le Saout Sarah C r	Southern California Telephone Co.

807 W 5TH ST

<u>Year</u>	<u>Uses</u>	<u>Source</u>
1960	Venator Sarah Mrs	Luskey Brothers & Co.,
	No return	Luskey Brothers & Co.,
	Vacant	Luskey Brothers & Co.,
	Johns DW	Luskey Brothers & Co.,
	Lewis RP	Luskey Brothers & Co.,
	Dunn Thalia	Luskey Brothers & Co.,
	Losacco Nick	Luskey Brothers & Co.,
	Apartments	Luskey Brothers & Co.,
1955	Hobbs Florence D	The Pacific Telephone and Telegraph Co.
	Cook Jerry	The Pacific Telephone and Telegraph Co.
	Thexton Irene Mrs	The Pacific Telephone and Telegraph Co.
	Darnell lola	The Pacific Telephone and Telegraph Co.
1950	Hertig Frank C r	The Pacific Telephone and Telegraph Co.
	Morissette A P r	The Pacific Telephone and Telegraph Co.
	Taylor Robt Vayle r	The Pacific Telephone and Telegraph Co.
	Mc Allister J E r	The Pacific Telephone and Telegraph Co.
1946	Tarpley Gordon W r	Southern California Telephone Co.
	Hobbs Charlie r	Southern California Telephone Co.

811 W 5TH ST

<u>Year</u>	<u>Uses</u>	<u>Source</u>
1960	Mouton FM KI 3 a	Luskey Brothers & Co.,
	Olson Lillian K! 2 a	Luskey Brothers & Co.,
	Dean FM Y 12 a	Luskey Brothers & Co.,
	Georgi HP KX 3 a	Luskey Brothers & Co.,
1955	Dean Edna B r	The Pacific Telephone and Telegraph Co.
	Malone Ray O	The Pacific Telephone and Telegraph Co.
1950	Dean Edna B r	The Pacific Telephone and Telegraph Co.
1946	Dean Edna B r	Southern California Telephone Co.
1941	Dean Edna B r	Southern California Telephone Co.

FINDINGS

817 W 5TH ST

<u>Year</u>	<u>Uses</u>	<u>Source</u>
1960	Seaside Serv K! 3 a	Luskey Brothers & Co.,
1955	Brown & Pysden Serv	The Pacific Telephone and Telegraph Co.
1950	Brown & Pysden Serv	The Pacific Telephone and Telegraph Co.
	Bowyer Auto Serv	The Pacific Telephone and Telegraph Co.

819 W 5TH ST

<u>Year</u>	<u>Uses</u>	<u>Source</u>
1946	Loy A T r	Southern California Telephone Co.
1941	Loy Arthur T r	Southern California Telephone Co.

820 W 5TH ST

<u>Year</u>	<u>Uses</u>	<u>Source</u>
1960	Woodmen of the 15 a Wor 4d KK 7 a	Luskey Brothers & Co., Luskey Brothers & Co., Luskey Brothers & Co.,

824 W 5TH ST

<u>Year</u>	<u>Uses</u>	<u>Source</u>
1980	Jeigan BL	Pacific Telephone

W 6TH ST

451 W 6TH ST

<u>Year</u>	<u>Uses</u>	<u>Source</u>
1950	Curl Chester L Jr r	The Pacific Telephone and Telegraph Co.
1946	Squier R M r	Southern California Telephone Co.
1941	Squier R M r	Southern California Telephone Co.

457 W 6TH ST

<u>Year</u>	<u>Uses</u>	<u>Source</u>
1950	Heard Minnie Phillips Mrs r	The Pacific Telephone and Telegraph Co.
1946	Heard Minnie Phillips Mrs r	Southern California Telephone Co.

507 W 6TH ST

<u>Year</u>	<u>Uses</u>	<u>Source</u>
1955	Abbott Patrick A	The Pacific Telephone and Telegraph Co.
1950	Frazee G J r	The Pacific Telephone and Telegraph Co.

FINDINGS

509 W 6TH ST

<u>Year</u>	<u>Uses</u>	<u>Source</u>
1955	Charis of Santa Ana corsts Troxel Walter Mrs	The Pacific Telephone and Telegraph Co. The Pacific Telephone and Telegraph Co.

512 W 6TH ST

<u>Year</u>	<u>Uses</u>	<u>Source</u>
1960	Vacant Burton WB Xi 7 a	Luskey Brothers & Co., Luskey Brothers & Co.,
1950	Roy Emery E r	The Pacific Telephone and Telegraph Co.
1946	Armstrong W E r	Southern California Telephone Co.

514 W 6TH ST

<u>Year</u>	<u>Uses</u>	<u>Source</u>
1960	Gaines Leona Mrs	Luskey Brothers & Co.,
1955	Kuschel Alice r	The Pacific Telephone and Telegraph Co.

518 W 6TH ST

<u>Year</u>	<u>Uses</u>	<u>Source</u>
1960	Black CA KS 2 a	Luskey Brothers & Co.,
1955	Levering Carson E r	The Pacific Telephone and Telegraph Co.
1950	Levering Carson E r	The Pacific Telephone and Telegraph Co.

520 W 6TH ST

<u>Year</u>	<u>Uses</u>	<u>Source</u>
1960	Payne MP Mrs K 2 7 a	Luskey Brothers & Co.,
1955	Payne Mary P	The Pacific Telephone and Telegraph Co.
1950	Payne Mary P r	The Pacific Telephone and Telegraph Co.

602 W 6TH ST

<u>Year</u>	<u>Uses</u>	<u>Source</u>
1960	Stinglen EH K 2 a	Luskey Brothers & Co.,
1955	Deer Frances r	The Pacific Telephone and Telegraph Co.
1950	Deer Frances r	The Pacific Telephone and Telegraph Co.

603 W 6TH ST

<u>Year</u>	<u>Uses</u>	<u>Source</u>
1955	Rea Chas S	The Pacific Telephone and Telegraph Co.

605 W 6TH ST

<u>Year</u>	<u>Uses</u>	<u>Source</u>
1955	Haskell H B r	The Pacific Telephone and Telegraph Co.

FINDINGS

<u>Year</u>	<u>Uses</u>	<u>Source</u>
1950	Haskell H B r	The Pacific Telephone and Telegraph Co.
1946	Haskell H B r	Southern California Telephone Co.

608 W 6TH ST

<u>Year</u>	<u>Uses</u>	<u>Source</u>
1960	Crouse Newell K 3 a Cooper Josephine L K 3 a Waibel Carol P KS 2 a FVineran Janice KI 2 a	Luskey Brothers & Co., Luskey Brothers & Co., Luskey Brothers & Co., Luskey Brothers & Co.,
1955	Crouse Newell S r Stucoski Stanley	The Pacific Telephone and Telegraph Co. The Pacific Telephone and Telegraph Co.
1950	Crouse Newell S r Jensen Arthur M r	The Pacific Telephone and Telegraph Co. The Pacific Telephone and Telegraph Co.
1946	Crouse Newell S r	Southern California Telephone Co.
1941	Crouse Newell S r	Southern California Telephone Co.

610 W 6TH ST

<u>Year</u>	<u>Uses</u>	<u>Source</u>
1960	Stinglen CM Mrs Ki 7 a	Luskey Brothers & Co.,
1955	Mc Cartney Arthur J	The Pacific Telephone and Telegraph Co.
1946	Hehn Mary Stever r	Southern California Telephone Co.
1941	Morton Carl S r	Southern California Telephone Co.

611 W 6TH ST

<u>Year</u>	<u>Uses</u>	<u>Source</u>
1955	Ulrich Hulda E	The Pacific Telephone and Telegraph Co.
1950	Gilson Grace W r	The Pacific Telephone and Telegraph Co.
1946	Gilson Grace W r	Southern California Telephone Co.

614 W 6TH ST

<u>Year</u>	<u>Uses</u>	<u>Source</u>
1965	Reynolds HC	Luskey Brothers
1960	Ball WR KI 2 a	Luskey Brothers & Co.,
1955	Stevenson Edna E	The Pacific Telephone and Telegraph Co.

619 W 6TH ST

<u>Year</u>	<u>Uses</u>	<u>Source</u>
1955	Griffin O J Gill John r	The Pacific Telephone and Telegraph Co. The Pacific Telephone and Telegraph Co.
1950	Gill John r	The Pacific Telephone and Telegraph Co.

FINDINGS

<u>Year</u>	<u>Uses</u>	<u>Source</u>
1950	Carlson Jennie A r	The Pacific Telephone and Telegraph Co.

620 W 6TH ST

<u>Year</u>	<u>Uses</u>	<u>Source</u>
1960	Lamnb Mary M K 13 a	Luskey Brothers & Co.,
1955	Lamb M M r	The Pacific Telephone and Telegraph Co.
1950	Lamb Susie A r	The Pacific Telephone and Telegraph Co.
1941	Lamb E H r	Southern California Telephone Co.

702 W 6TH ST

<u>Year</u>	<u>Uses</u>	<u>Source</u>
1960	Golick Gladys Mrs K 3 a	Luskey Brothers & Co.,
1955	Graves Barbara R	The Pacific Telephone and Telegraph Co.
	Stegman Betty	The Pacific Telephone and Telegraph Co.
1950	Croddy Fred r	The Pacific Telephone and Telegraph Co.
1946	Croddy Fred r	Southern California Telephone Co.
	Croddy Ruth r	Southern California Telephone Co.
1941	Croddy Fred r	Southern California Telephone Co.
	Croddy Ruth r	Southern California Telephone Co.

704 W 6TH ST

<u>Year</u>	<u>Uses</u>	<u>Source</u>
1960	Dowling AL Mrs	Luskey Brothers & Co.,
1950	Waggener Calvin F r	The Pacific Telephone and Telegraph Co.

706 W 6TH ST

<u>Year</u>	<u>Uses</u>	<u>Source</u>
1960	Young Margt C KIC 3 a	Luskey Brothers & Co.,
1955	Young Margaret r	The Pacific Telephone and Telegraph Co.
1950	Young Margaret r	The Pacific Telephone and Telegraph Co.

710 W 6TH ST

<u>Year</u>	<u>Uses</u>	<u>Source</u>
1966	Talbott John F Mrs	Pacific Telephone
	Perry Phillip H	Pacific Telephone
1960	Perry Phillip	Luskey Brothers & Co.,
	10 WEdwards LE	Luskey Brothers & Co.,
1955	Perry Phillip H r	The Pacific Telephone and Telegraph Co.
1950	Perry Phillip H r	The Pacific Telephone and Telegraph Co.
1946	Perry Phillip H r	Southern California Telephone Co.

FINDINGS

718 W 6TH ST

<u>Year</u>	<u>Uses</u>	<u>Source</u>
1980	Crpps Barbara	Pacific Telephone
1966	Griffith Ruth	Pacific Telephone
1960	Griffith Ruth KI 2 a	Luskey Brothers & Co.,
1955	Griffith Ruth r	The Pacific Telephone and Telegraph Co.
1950	Griffith Ruth r	The Pacific Telephone and Telegraph Co.
1946	Griffith Ruth r	Southern California Telephone Co.
1941	Griffith Ruth r	Southern California Telephone Co.

720 W 6TH ST

<u>Year</u>	<u>Uses</u>	<u>Source</u>
1966	Brough N O Mrs	Pacific Telephone
1960	Shuwy AW Mrs KI 3 a	Luskey Brothers & Co.,
	NGarnsey int ersects	Luskey Brothers & Co.,
1941	Neer Clarice r	Southern California Telephone Co.
	Neer Thomas W r	Southern California Telephone Co.

729 W 6TH ST

<u>Year</u>	<u>Uses</u>	<u>Source</u>
1980	Rill A	Pacific Telephone
	Riteys Stained CGlass loft	Pacific Telephone

802 W 6TH ST

<u>Year</u>	<u>Uses</u>	<u>Source</u>
1960	PakeC	Luskey Brothers & Co.,
1955	Meyer Owen J	The Pacific Telephone and Telegraph Co.
1950	Garthe M C r	The Pacific Telephone and Telegraph Co.
1946	Garthe M C r	Southern California Telephone Co.
1941	Garthe M C r	Southern California Telephone Co.

809 W 6TH ST

<u>Year</u>	<u>Uses</u>	<u>Source</u>
1960	Baiderr Esther KCI 2 a	Luskey Brothers & Co.,

811 W 6TH ST

<u>Year</u>	<u>Uses</u>	<u>Source</u>
1960	Wright Al f KI 3 a	Luskey Brothers & Co.,
1955	Wright A S	The Pacific Telephone and Telegraph Co.
1950	Wright A S r	The Pacific Telephone and Telegraph Co.
1946	Wright A S r	Southern California Telephone Co.

FINDINGS

TARGET PROPERTY: ADDRESS NOT LISTED IN RESEARCH SOURCE

The following Target Property addresses were researched for this report, and the addresses were not listed in the research source.

Address Researched

Fifth Street

Address Not Listed in Research Source

2002, 2001, 1997, 1995, 1992, 1991, 1986, 1980, 1975, 1971, 1970, 1966, 1965, 1961, 1960, 1956, 1955, 1952, 1950, 1946, 1945, 1941, 1936, 1930, 1926, 1925, 1922, 1921, 1920

ADJOINING PROPERTY: ADDRESSES NOT LISTED IN RESEARCH SOURCE

The following Adjoining Property addresses were researched for this report, and the addresses were not listed in research source.

Address Researched

307 LACY ST

Address Not Listed in Research Source

2002, 2001, 1997, 1995, 1992, 1991, 1986, 1980, 1975, 1971, 1970, 1966, 1965, 1961, 1955, 1950, 1946, 1945, 1941, 1926, 1922, 1921, 1920

311 LACY ST

2002, 2001, 1997, 1995, 1992, 1991, 1986, 1980, 1975, 1971, 1970, 1966, 1965, 1961, 1955, 1950, 1946, 1945, 1941, 1926, 1922, 1921, 1920

312 LACY ST

2002, 2001, 1997, 1995, 1992, 1991, 1986, 1980, 1975, 1971, 1970, 1966, 1965, 1961, 1955, 1950, 1946, 1945, 1941, 1926

313 LACY ST

2002, 2001, 1997, 1995, 1992, 1991, 1986, 1980, 1975, 1971, 1970, 1966, 1965, 1961, 1955, 1946, 1945, 1926, 1922, 1921, 1920

315 LACY ST

2001, 1997, 1995, 1992, 1991, 1986, 1971, 1965, 1961, 1956, 1955, 1952, 1950, 1946, 1945, 1941, 1936, 1930, 1926, 1925, 1922, 1921, 1920

317 LACY ST

2002, 2001, 1997, 1995, 1992, 1991, 1986, 1971, 1965, 1961, 1955, 1945, 1941, 1926, 1925, 1922, 1921, 1920

400 N LACY ST

2002, 2001, 1997, 1995, 1992, 1991, 1986, 1975, 1971, 1970, 1966, 1965, 1961, 1960, 1956, 1955, 1952, 1950, 1946, 1945, 1941, 1936, 1930, 1926, 1925, 1922, 1921, 1920

402 PORTER ST

2002, 2001, 1997, 1995, 1992, 1991, 1986, 1980, 1975, 1971, 1970, 1966, 1965, 1961, 1960, 1956, 1955, 1952, 1950, 1946, 1945, 1941, 1936, 1930, 1926, 1925, 1922, 1921, 1920

404 PORTER ST

2001, 1997, 1995, 1992, 1991, 1986, 1980, 1975, 1971, 1970, 1966, 1965, 1961, 1960, 1956, 1955, 1952, 1950, 1946, 1945, 1941, 1936, 1930, 1926, 1925, 1922, 1921, 1920

405 N LACY ST

2002, 2001, 1997, 1995, 1992, 1986, 1980, 1975, 1971, 1970, 1966, 1965, 1961, 1960, 1956, 1955, 1952, 1950, 1946, 1945, 1941, 1936, 1930, 1926, 1925, 1922, 1921, 1920

406 MINTER ST

2002, 2001, 1997, 1995, 1992, 1991, 1986, 1980, 1971, 1970, 1966, 1965, 1961, 1945, 1926

406 N MINTER ST

2001, 1997, 1995, 1992, 1991, 1986, 1980, 1975, 1971, 1970, 1966, 1965, 1961, 1960, 1956, 1955, 1952, 1950, 1946, 1945, 1941, 1936, 1930, 1926, 1925, 1922, 1921, 1920

407 PORTER ST

2001, 1997, 1995, 1992, 1991, 1986, 1980, 1975, 1971, 1970, 1966, 1965, 1961, 1960, 1956, 1955, 1952, 1950, 1946, 1945, 1941, 1936, 1930, 1926, 1925, 1922, 1921, 1920

409 LACY ST

2002, 2001, 1997, 1995, 1992, 1991, 1986, 1980, 1971, 1970, 1966, 1965, 1961, 1960, 1946, 1945, 1941, 1926

FINDINGS

Address Researched

Address Not Listed in Research Source

409 MINTER ST	2002, 2001, 1997, 1995, 1992, 1986, 1980, 1971, 1970, 1965, 1961, 1955, 1952, 1946, 1945, 1941, 1926, 1922, 1921, 1920
409 N MINTER ST	2001, 1997, 1992, 1991, 1986, 1980, 1975, 1971, 1970, 1966, 1965, 1961, 1960, 1956, 1955, 1952, 1950, 1946, 1945, 1941, 1936, 1930, 1926, 1925, 1922, 1921, 1920
410 MORTIMER ST	2002, 2001, 1997, 1995, 1992, 1991, 1986, 1980, 1975, 1971, 1970, 1966, 1965, 1961, 1960, 1956, 1955, 1952, 1950, 1946, 1945, 1941, 1936, 1926, 1925, 1922, 1921, 1920
411 MINTER ST	2002, 2001, 1997, 1995, 1992, 1986, 1980, 1975, 1971, 1970, 1965, 1961, 1955, 1950, 1946, 1945, 1941, 1926, 1922, 1921, 1920
411 MORTIMER	2002, 2001, 1997, 1995, 1992, 1991, 1986, 1980, 1975, 1971, 1970, 1966, 1965, 1961, 1960, 1956, 1955, 1952, 1950, 1946, 1941, 1936, 1930, 1926, 1925, 1922, 1921, 1920
411 MORTIMER ST	2002, 2001, 1997, 1995, 1992, 1991, 1986, 1980, 1971, 1970, 1966, 1965, 1961, 1946, 1945, 1941, 1926, 1922, 1921, 1920
412 LACY ST	2002, 2001, 1997, 1995, 1992, 1991, 1986, 1980, 1975, 1971, 1965, 1961, 1956, 1955, 1952, 1950, 1946, 1945, 1941, 1936, 1930, 1926, 1925, 1922, 1921, 1920
412 MORTIMER ST	2001, 1997, 1995, 1992, 1991, 1986, 1980, 1975, 1971, 1970, 1966, 1965, 1961, 1960, 1956, 1955, 1952, 1950, 1946, 1945, 1941, 1936, 1930, 1926, 1925, 1922, 1921, 1920
413 MORTIMER	2002, 2001, 1997, 1995, 1992, 1991, 1986, 1980, 1975, 1971, 1970, 1966, 1965, 1961, 1960, 1956, 1955, 1952, 1950, 1946, 1941, 1936, 1930, 1926, 1925, 1922, 1921, 1920
413 MORTIMER ST	2001, 1997, 1995, 1992, 1991, 1986, 1975, 1971, 1966, 1965, 1961, 1955, 1946, 1945, 1926, 1922, 1921, 1920
416 LACY ST	2002, 2001, 1997, 1995, 1992, 1991, 1986, 1971, 1970, 1966, 1965, 1961, 1960, 1956, 1955, 1952, 1950, 1946, 1945, 1941, 1936, 1930, 1926, 1925, 1922, 1921, 1920
416 MORTIMER	2002, 2001, 1997, 1995, 1992, 1991, 1986, 1980, 1975, 1971, 1970, 1966, 1965, 1961, 1960, 1956, 1955, 1952, 1950, 1946, 1941, 1936, 1930, 1926, 1925, 1922, 1921, 1920
416 MORTIMER ST	2001, 1997, 1995, 1992, 1991, 1986, 1980, 1975, 1971, 1970, 1966, 1965, 1961, 1960, 1956, 1955, 1952, 1950, 1945, 1926
416 PORTER ST	2001, 1997, 1995, 1992, 1991, 1986, 1980, 1975, 1971, 1970, 1966, 1965, 1961, 1960, 1956, 1955, 1950, 1946, 1945, 1941, 1936, 1930, 1926, 1925, 1922, 1921, 1920
420 4TH E	2002, 2001, 1997, 1995, 1992, 1991, 1986, 1980, 1975, 1971, 1970, 1966, 1965, 1961, 1960, 1955, 1950, 1946, 1945, 1941, 1936, 1930, 1926, 1925, 1922, 1921, 1920
420 4TH ST E	2002, 2001, 1997, 1995, 1992, 1991, 1986, 1980, 1975, 1971, 1970, 1966, 1965, 1961, 1960, 1956, 1955, 1952, 1950, 1946, 1945, 1941, 1930, 1926, 1922, 1921, 1920
420 5TH E	2002, 2001, 1997, 1995, 1992, 1991, 1986, 1980, 1975, 1971, 1970, 1966, 1965, 1961, 1960, 1956, 1955, 1952, 1950, 1946, 1945, 1941, 1936, 1930, 1926, 1925, 1922, 1921
420 5TH ST E	2002, 2001, 1997, 1995, 1992, 1991, 1986, 1980, 1975, 1971, 1970, 1966, 1965, 1961, 1960, 1956, 1955, 1952, 1950, 1946, 1945, 1941, 1926, 1920
420 E 4TH ST	2001, 1997, 1995, 1992, 1971, 1965, 1961, 1956, 1952, 1946, 1945, 1936, 1930, 1926, 1925, 1922, 1921, 1920

FINDINGS

Address Researched

Address Not Listed in Research Source

421 E 4TH ST	2001, 1997, 1995, 1992, 1991, 1986, 1980, 1975, 1971, 1970, 1966, 1965, 1961, 1960, 1956, 1955, 1952, 1950, 1946, 1945, 1941, 1936, 1930, 1926, 1925, 1922, 1921, 1920
421 N PORTER ST	2002, 2001, 1997, 1995, 1992, 1986, 1980, 1975, 1971, 1970, 1966, 1965, 1961, 1960, 1956, 1955, 1952, 1950, 1946, 1945, 1941, 1936, 1930, 1926, 1925, 1922, 1921, 1920
422 4TH E	2002, 2001, 1997, 1995, 1992, 1991, 1986, 1980, 1975, 1971, 1970, 1966, 1965, 1961, 1960, 1956, 1955, 1950, 1946, 1945, 1941, 1936, 1930, 1926, 1925, 1922, 1921, 1920
422 4TH ST E	2002, 2001, 1997, 1995, 1992, 1991, 1986, 1980, 1975, 1971, 1970, 1966, 1965, 1961, 1960, 1956, 1955, 1952, 1950, 1946, 1945, 1941, 1926, 1925, 1922, 1921, 1920
422 E 4TH ST	2001, 1997, 1995, 1992, 1991, 1986, 1980, 1975, 1971, 1965, 1961, 1956, 1952, 1945, 1936, 1930, 1926, 1925, 1922, 1921, 1920
424 4TH E	2002, 2001, 1997, 1995, 1992, 1991, 1986, 1980, 1975, 1971, 1970, 1966, 1965, 1961, 1960, 1955, 1950, 1946, 1945, 1941, 1936, 1930, 1926, 1925, 1922, 1921, 1920
424 4TH ST E	2002, 2001, 1997, 1995, 1992, 1991, 1986, 1980, 1975, 1971, 1970, 1966, 1965, 1961, 1960, 1956, 1955, 1952, 1950, 1946, 1945, 1941, 1926, 1925, 1922, 1921, 1920
424 E 4TH ST	2002, 2001, 1997, 1995, 1992, 1991, 1986, 1980, 1975, 1971, 1965, 1961, 1956, 1955, 1952, 1945, 1941, 1936, 1930, 1926, 1925, 1922, 1921, 1920
426 4TH E	2002, 2001, 1997, 1995, 1992, 1991, 1986, 1980, 1975, 1971, 1970, 1966, 1965, 1961, 1960, 1955, 1950, 1946, 1945, 1941, 1936, 1930, 1926, 1925, 1922, 1921, 1920
426 4TH ST E	2002, 2001, 1997, 1995, 1992, 1991, 1986, 1980, 1975, 1971, 1970, 1966, 1965, 1961, 1960, 1956, 1955, 1952, 1950, 1946, 1945, 1941, 1926, 1925, 1922, 1921, 1920
426 E 4TH ST	2002, 2001, 1997, 1995, 1992, 1991, 1986, 1980, 1975, 1971, 1970, 1966, 1965, 1961, 1956, 1952, 1950, 1945, 1936, 1930, 1926, 1925, 1922, 1921, 1920
427 E 6TH ST	2001, 1997, 1995, 1992, 1991, 1986, 1980, 1975, 1971, 1970, 1966, 1965, 1961, 1960, 1956, 1955, 1952, 1950, 1946, 1945, 1941, 1936, 1930, 1926, 1925, 1922, 1921, 1920
428 E 4TH ST	2001, 1997, 1995, 1992, 1991, 1986, 1980, 1975, 1971, 1965, 1961, 1960, 1956, 1955, 1952, 1950, 1946, 1945, 1941, 1936, 1930, 1926, 1925, 1922, 1921, 1920
428 E 6TH ST	2002, 2001, 1997, 1995, 1992, 1991, 1986, 1980, 1975, 1971, 1966, 1965, 1961, 1960, 1956, 1955, 1952, 1950, 1946, 1945, 1941, 1936, 1930, 1926, 1925, 1922, 1921, 1920
430 E 4TH ST	2002, 2001, 1997, 1995, 1992, 1991, 1986, 1980, 1975, 1971, 1965, 1961, 1960, 1956, 1955, 1952, 1950, 1946, 1945, 1941, 1936, 1930, 1926, 1925, 1922, 1921, 1920
432 E 4TH ST	2002, 2001, 1997, 1995, 1992, 1991, 1986, 1980, 1975, 1971, 1970, 1965, 1961, 1960, 1956, 1955, 1952, 1950, 1946, 1945, 1941, 1936, 1930, 1926, 1925, 1922, 1921, 1920
433 E 4TH ST	2001, 1997, 1995, 1992, 1991, 1986, 1980, 1975, 1971, 1970, 1966, 1965, 1961, 1960, 1956, 1955, 1952, 1950, 1946, 1945, 1941, 1936, 1930, 1926, 1925, 1922, 1921, 1920
434 E 4TH ST	2002, 2001, 1997, 1995, 1992, 1991, 1986, 1980, 1975, 1971, 1965, 1961, 1960, 1956, 1955, 1952, 1950, 1946, 1945, 1941, 1936, 1930, 1926, 1925, 1922, 1921, 1920

FINDINGS

Address Researched

Address Not Listed in Research Source

501 1/2 Mortimer St	2002, 2001, 1997, 1995, 1992, 1991, 1986, 1980, 1975, 1971, 1970, 1966, 1965, 1961, 1960, 1956, 1955, 1952, 1950, 1946, 1945, 1941, 1936, 1930, 1926, 1925, 1922, 1921, 1920
501 4TH E	2002, 2001, 1997, 1995, 1992, 1991, 1986, 1980, 1975, 1971, 1970, 1966, 1965, 1961, 1960, 1955, 1952, 1950, 1946, 1945, 1941, 1936, 1930, 1926, 1925, 1922, 1921
501 4TH ST E	2002, 2001, 1997, 1995, 1992, 1991, 1986, 1980, 1975, 1971, 1970, 1966, 1965, 1961, 1960, 1956, 1955, 1952, 1950, 1946, 1945, 1941, 1926, 1920
501 5TH E	2002, 2001, 1997, 1995, 1992, 1991, 1986, 1980, 1975, 1971, 1970, 1966, 1965, 1961, 1955, 1950, 1946, 1945, 1941, 1936, 1930, 1926, 1925, 1922, 1921
501 5TH ST E	2002, 2001, 1997, 1995, 1992, 1991, 1986, 1980, 1975, 1971, 1970, 1966, 1965, 1961, 1960, 1956, 1955, 1952, 1950, 1946, 1945, 1941, 1926, 1920
501 5TH ST W	2002, 2001, 1997, 1995, 1992, 1991, 1986, 1980, 1975, 1971, 1970, 1966, 1965, 1961, 1960, 1956, 1955, 1952, 1950, 1946, 1945, 1941, 1926, 1922, 1921, 1920
501 E 4TH ST	2001, 1997, 1992, 1980, 1971, 1965, 1961, 1956, 1955, 1952, 1950, 1946, 1945, 1941, 1936, 1930, 1926, 1925, 1922, 1921, 1920
501 E 5th St	2001, 1997, 1995, 1992, 1991, 1986, 1980, 1971, 1965, 1961, 1945, 1941, 1926
501 E 5TH ST	2001, 1997, 1995, 1992, 1991, 1986, 1980, 1971, 1966, 1965, 1961, 1960, 1956, 1952, 1950, 1946, 1945, 1941, 1936, 1930, 1926, 1925, 1922, 1921, 1920
501 W 4TH ST	2002, 2001, 1997, 1995, 1992, 1991, 1986, 1980, 1975, 1971, 1970, 1965, 1961, 1960, 1956, 1955, 1952, 1950, 1946, 1945, 1941, 1936, 1930, 1926, 1925, 1922, 1921, 1920
501 W 5TH ST	2002, 2001, 1997, 1995, 1992, 1991, 1986, 1980, 1975, 1971, 1965, 1961, 1956, 1952, 1945, 1941, 1936, 1930, 1926, 1925, 1922, 1921, 1920
502 4TH E	2002, 2001, 1997, 1995, 1992, 1991, 1986, 1980, 1975, 1971, 1970, 1966, 1965, 1961, 1960, 1956, 1955, 1952, 1950, 1946, 1945, 1941, 1936, 1930, 1926, 1925, 1922, 1921
502 4TH ST E	2002, 2001, 1997, 1995, 1992, 1991, 1986, 1980, 1975, 1971, 1970, 1966, 1965, 1961, 1960, 1956, 1955, 1952, 1950, 1946, 1945, 1941, 1936, 1930, 1926, 1925, 1922, 1920
502 5TH E	2002, 2001, 1997, 1995, 1992, 1991, 1986, 1980, 1975, 1971, 1970, 1966, 1965, 1961, 1955, 1950, 1946, 1945, 1941, 1936, 1930, 1926, 1925, 1922, 1921, 1920
502 5TH ST E	2002, 2001, 1997, 1995, 1992, 1991, 1986, 1980, 1975, 1971, 1970, 1966, 1965, 1961, 1960, 1956, 1955, 1952, 1950, 1946, 1945, 1941, 1926, 1920
502 5TH ST W	2002, 2001, 1997, 1995, 1992, 1991, 1986, 1980, 1975, 1971, 1970, 1966, 1965, 1961, 1960, 1956, 1955, 1952, 1950, 1946, 1945, 1941, 1926, 1922, 1920
502 6TH E	2002, 2001, 1997, 1995, 1992, 1991, 1986, 1980, 1975, 1971, 1970, 1966, 1965, 1961, 1960, 1955, 1950, 1946, 1945, 1941, 1936, 1930, 1926, 1925, 1922, 1921
502 6TH ST E	2002, 2001, 1997, 1995, 1992, 1991, 1986, 1980, 1975, 1971, 1970, 1966, 1965, 1961, 1960, 1956, 1955, 1952, 1950, 1946, 1941, 1926, 1920
502 E 4TH ST	2002, 2001, 1997, 1995, 1992, 1991, 1986, 1980, 1975, 1971, 1970, 1965, 1961, 1960, 1956, 1955, 1952, 1950, 1946, 1945, 1941, 1936, 1930, 1926, 1925, 1922, 1921, 1920
502 E 5TH ST	2002, 2001, 1997, 1995, 1992, 1991, 1986, 1980, 1971, 1970, 1966, 1965, 1961, 1960, 1956, 1952, 1946, 1945, 1941, 1936, 1930, 1926, 1925, 1922, 1921, 1920
502 E 6TH ST	2002, 2001, 1997, 1992, 1986, 1975, 1971, 1970, 1965, 1961, 1956, 1952, 1946, 1945, 1941, 1936, 1930, 1926, 1925, 1922, 1921, 1920

FINDINGS

Address Researched

Address Not Listed in Research Source

502 W 5TH ST	2002, 2001, 1997, 1995, 1992, 1991, 1986, 1980, 1975, 1971, 1970, 1966, 1965, 1961, 1960, 1956, 1955, 1952, 1946, 1945, 1936, 1930, 1926, 1925, 1922, 1921, 1920
504 4TH ST E	2002, 2001, 1997, 1995, 1992, 1991, 1986, 1980, 1975, 1971, 1970, 1966, 1965, 1961, 1960, 1956, 1955, 1952, 1950, 1946, 1945, 1941, 1936, 1930, 1926, 1922, 1921, 1920
504 E 4TH ST	2002, 2001, 1997, 1995, 1992, 1991, 1986, 1980, 1975, 1971, 1970, 1965, 1961, 1960, 1956, 1955, 1952, 1950, 1946, 1945, 1941, 1936, 1930, 1926, 1925, 1922, 1921, 1920
504 MINTER ST	2002, 2001, 1997, 1995, 1992, 1986, 1980, 1975, 1971, 1970, 1966, 1965, 1961, 1960, 1956, 1955, 1952, 1950, 1946, 1945, 1941, 1936, 1930, 1926, 1925, 1922, 1921, 1920
504 W 4TH ST	2002, 2001, 1997, 1995, 1992, 1991, 1986, 1980, 1975, 1971, 1970, 1965, 1961, 1960, 1956, 1955, 1952, 1950, 1946, 1945, 1941, 1936, 1930, 1926, 1925, 1922, 1921, 1920
505 5TH E	2002, 2001, 1997, 1995, 1992, 1991, 1986, 1980, 1975, 1971, 1970, 1966, 1965, 1961, 1955, 1950, 1946, 1945, 1941, 1936, 1930, 1926, 1925, 1922, 1921
505 5TH ST E	2002, 2001, 1997, 1995, 1992, 1991, 1986, 1980, 1975, 1971, 1970, 1966, 1965, 1961, 1960, 1956, 1955, 1952, 1950, 1946, 1945, 1941, 1930, 1926, 1920
505 5TH ST W	2002, 2001, 1997, 1995, 1992, 1991, 1986, 1980, 1975, 1971, 1970, 1966, 1965, 1961, 1960, 1956, 1955, 1952, 1950, 1946, 1945, 1941, 1926, 1920
505 E 5TH ST	2001, 1997, 1995, 1992, 1991, 1986, 1980, 1971, 1965, 1961, 1960, 1956, 1952, 1946, 1945, 1941, 1936, 1930, 1926, 1925, 1922, 1921, 1920
505 E 5th St	2001, 1997, 1995, 1992, 1991, 1986, 1980, 1971, 1965, 1961, 1946, 1945, 1941, 1926
505 MINTER ST	2002, 2001, 1997, 1995, 1992, 1986, 1980, 1971, 1970, 1966, 1965, 1961, 1956, 1955, 1952, 1950, 1946, 1945, 1941, 1936, 1930, 1926, 1925, 1922, 1921, 1920
505 North Minter St	2002, 2001, 1997, 1995, 1992, 1986, 1980, 1971, 1970, 1966, 1965, 1961, 1956, 1955, 1952, 1950, 1946, 1945, 1941, 1936, 1930, 1926, 1925, 1922, 1921, 1920
505 W 4TH ST	2002, 2001, 1997, 1995, 1992, 1991, 1986, 1980, 1975, 1971, 1970, 1965, 1961, 1960, 1956, 1955, 1952, 1950, 1946, 1945, 1941, 1936, 1930, 1926, 1925, 1922, 1921, 1920
505 W 5TH ST	2002, 2001, 1997, 1995, 1992, 1991, 1986, 1980, 1975, 1971, 1970, 1966, 1965, 1961, 1956, 1952, 1946, 1945, 1941, 1936, 1930, 1926, 1925, 1922, 1921, 1920
506 4TH E	2002, 2001, 1997, 1995, 1992, 1991, 1986, 1980, 1975, 1971, 1970, 1966, 1965, 1961, 1960, 1956, 1955, 1952, 1950, 1946, 1945, 1941, 1936, 1930, 1926, 1925, 1922, 1921
506 4TH ST E	2002, 2001, 1997, 1995, 1992, 1991, 1986, 1980, 1975, 1971, 1970, 1966, 1965, 1961, 1960, 1956, 1955, 1952, 1950, 1946, 1945, 1941, 1936, 1930, 1926, 1925, 1920
506 5TH E	2002, 2001, 1997, 1995, 1992, 1991, 1986, 1980, 1975, 1971, 1970, 1966, 1965, 1961, 1955, 1950, 1946, 1945, 1941, 1936, 1930, 1926, 1925, 1922, 1921
506 5TH ST E	2002, 2001, 1997, 1995, 1992, 1991, 1986, 1980, 1975, 1971, 1970, 1966, 1965, 1961, 1960, 1956, 1955, 1952, 1950, 1946, 1945, 1941, 1926, 1920
506 5TH ST W	2002, 2001, 1997, 1995, 1992, 1991, 1986, 1980, 1975, 1971, 1970, 1966, 1965, 1961, 1960, 1956, 1955, 1952, 1950, 1946, 1945, 1941, 1926, 1920
506 E 5TH ST	2001, 1997, 1995, 1992, 1991, 1986, 1971, 1965, 1961, 1960, 1956, 1952, 1945, 1936, 1930, 1926, 1925, 1922, 1921, 1920

FINDINGS

Address Researched

Address Not Listed in Research Source

506 W 5TH ST	2002, 2001, 1997, 1995, 1992, 1991, 1986, 1980, 1975, 1971, 1970, 1966, 1965, 1961, 1960, 1956, 1955, 1952, 1950, 1945, 1941, 1936, 1930, 1926, 1925, 1922, 1921, 1920
507 4TH E	2002, 2001, 1997, 1995, 1992, 1991, 1986, 1980, 1975, 1971, 1970, 1966, 1965, 1961, 1960, 1956, 1955, 1952, 1950, 1946, 1945, 1941, 1936, 1930, 1926, 1925, 1922, 1921
507 5TH E	2002, 2001, 1997, 1995, 1992, 1991, 1986, 1980, 1975, 1971, 1970, 1966, 1965, 1961, 1955, 1950, 1946, 1945, 1941, 1936, 1930, 1926, 1925, 1922, 1921, 1920
507 5TH ST W	2002, 2001, 1997, 1995, 1992, 1991, 1986, 1980, 1975, 1971, 1970, 1966, 1965, 1961, 1960, 1956, 1955, 1952, 1950, 1946, 1945, 1941, 1936, 1926, 1920
507 MINTER ST	2002, 2001, 1997, 1995, 1992, 1986, 1980, 1971, 1970, 1965, 1961, 1955, 1952, 1950, 1946, 1945, 1926
507 MORTIMER	2002, 2001, 1997, 1995, 1992, 1991, 1986, 1980, 1975, 1971, 1970, 1966, 1965, 1961, 1960, 1956, 1955, 1952, 1950, 1946, 1941, 1936, 1930, 1926, 1925, 1922, 1921, 1920
507 MORTIMER ST	2001, 1997, 1995, 1992, 1986, 1980, 1975, 1971, 1966, 1965, 1961, 1955, 1950, 1945, 1941, 1926, 1922, 1921, 1920
507 Mortimer St	2001, 1997, 1995, 1992, 1986, 1980, 1975, 1971, 1966, 1965, 1961, 1955, 1950, 1941, 1926, 1922, 1921, 1920
507 N MINTER ST	2002, 2001, 1997, 1992, 1991, 1986, 1980, 1975, 1971, 1970, 1966, 1965, 1961, 1960, 1956, 1955, 1952, 1950, 1946, 1945, 1941, 1936, 1930, 1926, 1925, 1922, 1921, 1920
507 North Minter St	2002, 2001, 1997, 1992, 1986, 1980, 1971, 1970, 1965, 1961, 1955, 1952, 1950, 1946, 1945, 1926
507 W 4TH ST	2002, 2001, 1997, 1995, 1992, 1991, 1986, 1980, 1975, 1971, 1970, 1965, 1961, 1960, 1956, 1955, 1952, 1950, 1946, 1945, 1941, 1936, 1930, 1926, 1925, 1922, 1921, 1920
507 W 5TH ST	2002, 2001, 1997, 1995, 1992, 1991, 1986, 1980, 1975, 1971, 1970, 1966, 1965, 1961, 1956, 1952, 1946, 1945, 1941, 1936, 1930, 1926, 1925, 1922, 1921, 1920
507 W 6TH ST	2002, 2001, 1997, 1995, 1992, 1991, 1986, 1980, 1975, 1971, 1970, 1966, 1965, 1961, 1960, 1956, 1952, 1946, 1945, 1941, 1936, 1930, 1926, 1925, 1922, 1921, 1920
508 4TH E	2002, 2001, 1997, 1995, 1992, 1991, 1986, 1980, 1975, 1971, 1970, 1966, 1965, 1961, 1960, 1956, 1955, 1952, 1950, 1946, 1945, 1941, 1936, 1930, 1926, 1925, 1922, 1921
508 4TH ST E	2002, 2001, 1997, 1995, 1992, 1991, 1986, 1980, 1975, 1971, 1970, 1966, 1965, 1961, 1960, 1956, 1955, 1952, 1950, 1946, 1945, 1941, 1926, 1920
508 E 4TH ST	2002, 2001, 1997, 1995, 1992, 1991, 1986, 1980, 1975, 1971, 1970, 1965, 1961, 1960, 1956, 1955, 1952, 1950, 1946, 1945, 1936, 1930, 1926, 1925, 1922, 1921, 1920
508 MINTER ST	2002, 2001, 1997, 1995, 1992, 1991, 1986, 1980, 1975, 1971, 1970, 1966, 1965, 1961, 1955, 1950, 1946, 1945, 1941, 1926, 1920
508 North Porter	2001, 1997, 1995, 1992, 1991, 1986, 1980, 1975, 1971, 1970, 1966, 1965, 1961, 1960, 1956, 1955, 1950, 1946, 1945, 1941, 1926, 1922, 1920
508 PORTER ST	2001, 1997, 1995, 1992, 1991, 1986, 1980, 1975, 1971, 1970, 1966, 1965, 1961, 1960, 1956, 1955, 1950, 1946, 1945, 1941, 1926, 1922, 1920
508 S 6TH ST	2002, 2001, 1997, 1995, 1992, 1991, 1986, 1980, 1975, 1971, 1966, 1965, 1961, 1960, 1956, 1955, 1952, 1950, 1946, 1945, 1941, 1936, 1930, 1926, 1925, 1922, 1921, 1920

FINDINGS

Address Researched

Address Not Listed in Research Source

509 4TH E	2002, 2001, 1997, 1995, 1992, 1991, 1986, 1980, 1975, 1971, 1970, 1966, 1965, 1961, 1960, 1955, 1950, 1946, 1945, 1941, 1936, 1930, 1926, 1925, 1922, 1921, 1920
509 4TH ST E	2002, 2001, 1997, 1995, 1992, 1991, 1986, 1980, 1975, 1971, 1970, 1966, 1965, 1961, 1960, 1956, 1955, 1952, 1950, 1946, 1945, 1941, 1926, 1920
509 5TH E	2002, 2001, 1997, 1995, 1992, 1991, 1986, 1980, 1975, 1971, 1970, 1966, 1965, 1961, 1960, 1955, 1952, 1950, 1946, 1945, 1941, 1936, 1930, 1926, 1925, 1922, 1921, 1920
509 5TH ST W	2002, 2001, 1997, 1995, 1992, 1991, 1986, 1980, 1975, 1971, 1970, 1966, 1965, 1961, 1960, 1956, 1955, 1952, 1950, 1946, 1945, 1941, 1926, 1920
509 E 4TH ST	2001, 1997, 1992, 1986, 1971, 1965, 1961, 1956, 1952, 1945, 1936, 1930, 1926, 1925, 1922, 1921, 1920
509 E SANTA ANA BLVD	2002, 2001, 1997, 1995, 1992, 1991, 1986, 1980, 1975, 1971, 1966, 1965, 1961, 1960, 1956, 1955, 1952, 1950, 1946, 1945, 1941, 1936, 1930, 1926, 1925, 1922, 1921, 1920
509 MINTER ST	2002, 2001, 1997, 1995, 1992, 1991, 1986, 1980, 1975, 1971, 1970, 1966, 1965, 1961, 1960, 1956, 1955, 1952, 1950, 1946, 1945, 1941, 1936, 1926, 1922, 1921, 1920
509 W 5TH ST	2002, 2001, 1997, 1995, 1992, 1991, 1986, 1980, 1975, 1971, 1970, 1966, 1965, 1961, 1956, 1952, 1945, 1941, 1936, 1930, 1926, 1925, 1922, 1921, 1920
509 W 6TH ST	2002, 2001, 1997, 1995, 1992, 1991, 1986, 1980, 1975, 1971, 1970, 1966, 1965, 1961, 1960, 1956, 1952, 1950, 1946, 1945, 1941, 1936, 1930, 1926, 1925, 1922, 1921, 1920
510 4TH E	2002, 2001, 1997, 1995, 1992, 1991, 1986, 1980, 1975, 1971, 1970, 1966, 1965, 1961, 1960, 1955, 1950, 1946, 1945, 1941, 1936, 1930, 1926, 1925, 1922, 1921
510 4TH ST E	2002, 2001, 1997, 1995, 1992, 1991, 1986, 1980, 1975, 1971, 1970, 1966, 1965, 1961, 1960, 1956, 1955, 1952, 1950, 1946, 1945, 1941, 1936, 1930, 1926, 1920
510 5TH E	2002, 2001, 1997, 1995, 1992, 1991, 1986, 1980, 1975, 1971, 1970, 1966, 1965, 1961, 1955, 1950, 1946, 1945, 1941, 1936, 1930, 1926, 1925, 1922, 1921
510 5TH ST E	2002, 2001, 1997, 1995, 1992, 1991, 1986, 1980, 1975, 1971, 1970, 1966, 1965, 1961, 1960, 1956, 1955, 1952, 1950, 1946, 1945, 1941, 1926, 1920
510 5TH ST W	2002, 2001, 1997, 1995, 1992, 1991, 1986, 1980, 1975, 1971, 1970, 1966, 1965, 1961, 1960, 1956, 1955, 1952, 1950, 1946, 1945, 1941, 1926, 1920
510 6TH E	2002, 2001, 1997, 1995, 1992, 1991, 1986, 1980, 1975, 1971, 1970, 1966, 1965, 1961, 1960, 1955, 1950, 1946, 1945, 1941, 1936, 1930, 1926, 1925, 1922, 1921
510 6TH ST E	2002, 2001, 1997, 1995, 1992, 1991, 1986, 1980, 1975, 1971, 1970, 1966, 1965, 1961, 1960, 1956, 1955, 1952, 1950, 1946, 1941, 1926, 1920
510 E 4TH ST	2002, 2001, 1997, 1995, 1992, 1991, 1986, 1980, 1975, 1971, 1970, 1965, 1961, 1956, 1955, 1952, 1946, 1945, 1941, 1936, 1930, 1926, 1925, 1922, 1921, 1920
510 E 5TH ST	2002, 2001, 1997, 1995, 1992, 1991, 1986, 1980, 1975, 1971, 1965, 1961, 1960, 1956, 1952, 1945, 1941, 1936, 1930, 1926, 1925, 1922, 1921, 1920
510 E 6TH ST	2001, 1997, 1995, 1992, 1991, 1986, 1975, 1971, 1970, 1965, 1961, 1956, 1952, 1945, 1936, 1930, 1926, 1925, 1922, 1921, 1920
510 MINTER ST	2002, 2001, 1997, 1995, 1992, 1991, 1986, 1980, 1975, 1971, 1970, 1966, 1965, 1961, 1960, 1956, 1955, 1950, 1946, 1945, 1941, 1936, 1930, 1926, 1925, 1922, 1921, 1920
510 MORTIMER ST	2002, 2001, 1997, 1992, 1986, 1980, 1975, 1971, 1970, 1966, 1965, 1961, 1960, 1956, 1955, 1952, 1950, 1946, 1945, 1941, 1936, 1930, 1926, 1925, 1922, 1921, 1920

FINDINGS

Address Researched

Address Not Listed in Research Source

510 North Porter	2001, 1997, 1995, 1992, 1991, 1986, 1980, 1975, 1971, 1970, 1966, 1965, 1961, 1960, 1956, 1950, 1946, 1945, 1941, 1926, 1922, 1920
510 PORTER ST	2001, 1997, 1995, 1992, 1991, 1986, 1980, 1975, 1971, 1970, 1966, 1965, 1961, 1960, 1956, 1950, 1946, 1945, 1941, 1926, 1922, 1920
510 W 5TH ST	2002, 2001, 1997, 1995, 1992, 1991, 1986, 1980, 1975, 1971, 1970, 1966, 1965, 1961, 1956, 1955, 1952, 1950, 1946, 1945, 1941, 1936, 1930, 1926, 1925, 1922, 1921, 1920
511 E 5th St	2001, 1997, 1995, 1992, 1991, 1971, 1970, 1961, 1946, 1945, 1941, 1926
511 North Minter St	2001, 1997, 1992, 1991, 1986, 1971, 1970, 1966, 1965, 1961, 1956, 1955, 1952, 1950, 1946, 1945, 1941, 1936, 1930, 1926, 1925, 1922, 1921, 1920
512 4TH E	2002, 2001, 1997, 1995, 1992, 1991, 1986, 1980, 1975, 1971, 1970, 1966, 1965, 1961, 1960, 1956, 1955, 1952, 1950, 1946, 1945, 1941, 1936, 1930, 1926, 1925, 1922, 1921
512 4TH ST E	2002, 2001, 1997, 1995, 1992, 1991, 1986, 1980, 1975, 1971, 1970, 1966, 1965, 1961, 1960, 1956, 1955, 1952, 1950, 1946, 1945, 1941, 1936, 1930, 1926, 1922, 1920
512 5TH E	2002, 2001, 1997, 1995, 1992, 1991, 1986, 1980, 1975, 1971, 1970, 1966, 1965, 1961, 1956, 1955, 1952, 1950, 1946, 1945, 1941, 1936, 1930, 1926, 1925, 1922, 1921, 1920
512 E SANTA ANA BLVD	2001, 1997, 1995, 1992, 1986, 1971, 1966, 1965, 1961, 1960, 1956, 1955, 1952, 1950, 1946, 1945, 1941, 1936, 1930, 1926, 1925, 1922, 1921, 1920
512 PORTER ST	2001, 1997, 1995, 1992, 1991, 1986, 1980, 1975, 1971, 1970, 1966, 1965, 1961, 1960, 1956, 1955, 1950, 1946, 1945, 1941, 1926, 1922, 1921, 1920
512 W 4TH ST	2002, 2001, 1997, 1995, 1992, 1991, 1986, 1980, 1975, 1971, 1970, 1965, 1961, 1960, 1956, 1955, 1952, 1950, 1946, 1945, 1941, 1936, 1930, 1926, 1925, 1922, 1921, 1920
512 W 6TH ST	2002, 2001, 1997, 1995, 1992, 1991, 1986, 1980, 1975, 1971, 1970, 1966, 1965, 1961, 1956, 1955, 1952, 1945, 1941, 1936, 1930, 1926, 1925, 1922, 1921, 1920
513 MINTER ST	2002, 2001, 1997, 1995, 1992, 1991, 1986, 1980, 1975, 1971, 1970, 1965, 1961, 1956, 1955, 1952, 1950, 1946, 1945, 1941, 1936, 1930, 1926, 1925, 1922, 1921, 1920
513 PORTER ST	2001, 1997, 1995, 1992, 1991, 1986, 1980, 1975, 1971, 1970, 1966, 1965, 1961, 1960, 1956, 1955, 1952, 1950, 1946, 1945, 1941, 1936, 1930, 1926, 1925, 1922, 1921, 1920
514 4TH E	2002, 2001, 1997, 1995, 1992, 1991, 1986, 1980, 1975, 1971, 1970, 1966, 1965, 1961, 1960, 1955, 1950, 1946, 1945, 1941, 1936, 1930, 1926, 1925, 1922, 1921, 1920
514 5TH E	2002, 2001, 1997, 1995, 1992, 1991, 1986, 1980, 1975, 1971, 1970, 1966, 1965, 1961, 1955, 1950, 1946, 1945, 1941, 1936, 1930, 1926, 1925, 1922, 1921
514 5TH ST E	2002, 2001, 1997, 1995, 1992, 1991, 1986, 1980, 1975, 1971, 1970, 1966, 1965, 1961, 1960, 1956, 1955, 1952, 1950, 1946, 1945, 1941, 1926, 1920
514 6TH E	2002, 2001, 1997, 1995, 1992, 1991, 1986, 1980, 1975, 1971, 1970, 1966, 1965, 1961, 1960, 1955, 1950, 1946, 1945, 1941, 1936, 1930, 1926, 1925, 1922, 1921
514 6TH ST E	2002, 2001, 1997, 1995, 1992, 1991, 1986, 1980, 1975, 1971, 1970, 1966, 1965, 1961, 1960, 1956, 1955, 1952, 1950, 1946, 1941, 1926, 1920
514 E 4TH ST	2002, 2001, 1997, 1995, 1992, 1991, 1986, 1980, 1975, 1971, 1970, 1966, 1965, 1961, 1960, 1956, 1952, 1950, 1946, 1945, 1936, 1930, 1926, 1925, 1922, 1921, 1920

FINDINGS

Address Researched

Address Not Listed in Research Source

514 E 5TH ST	2002, 2001, 1997, 1995, 1992, 1991, 1986, 1980, 1975, 1971, 1970, 1966, 1965, 1961, 1960, 1956, 1952, 1950, 1946, 1945, 1941, 1936, 1930, 1926, 1925, 1922, 1921, 1920
514 E 6TH ST	2002, 2001, 1997, 1995, 1992, 1991, 1986, 1975, 1971, 1970, 1966, 1965, 1961, 1956, 1955, 1952, 1950, 1946, 1945, 1941, 1936, 1930, 1926, 1925, 1922, 1921, 1920
514 PORTER ST	2001, 1997, 1995, 1992, 1991, 1986, 1980, 1975, 1971, 1970, 1966, 1965, 1961, 1960, 1956, 1955, 1950, 1946, 1945, 1941, 1926, 1922, 1921, 1920
514 W 6TH ST	2002, 2001, 1997, 1995, 1992, 1991, 1986, 1980, 1975, 1971, 1970, 1966, 1965, 1961, 1956, 1952, 1950, 1946, 1945, 1941, 1936, 1930, 1926, 1925, 1922, 1921, 1920
515 4TH E	2002, 2001, 1997, 1995, 1992, 1991, 1986, 1980, 1975, 1971, 1970, 1966, 1965, 1961, 1960, 1955, 1950, 1946, 1945, 1941, 1936, 1930, 1926, 1925, 1922, 1921, 1920
515 4TH ST E	2002, 2001, 1997, 1995, 1992, 1991, 1986, 1980, 1975, 1971, 1970, 1966, 1965, 1961, 1960, 1956, 1955, 1952, 1950, 1946, 1945, 1941, 1926, 1925, 1922, 1921, 1920
515 5TH E	2002, 2001, 1997, 1995, 1992, 1991, 1986, 1980, 1975, 1971, 1970, 1966, 1965, 1961, 1955, 1950, 1946, 1945, 1941, 1936, 1930, 1926, 1925, 1922, 1921
515 5TH ST E	2002, 2001, 1997, 1995, 1992, 1991, 1986, 1980, 1975, 1971, 1970, 1966, 1965, 1961, 1960, 1956, 1955, 1952, 1950, 1946, 1945, 1941, 1926, 1920
515 6TH E	2002, 2001, 1997, 1995, 1992, 1991, 1986, 1980, 1975, 1971, 1970, 1966, 1965, 1961, 1960, 1955, 1950, 1946, 1945, 1941, 1936, 1930, 1926, 1925, 1922, 1921
515 6TH ST E	2002, 2001, 1997, 1995, 1992, 1991, 1986, 1980, 1975, 1971, 1970, 1966, 1965, 1961, 1960, 1956, 1955, 1952, 1950, 1946, 1941, 1926, 1920
515 E 4TH ST	2001, 1997, 1992, 1971, 1970, 1965, 1961, 1956, 1952, 1950, 1946, 1945, 1936, 1930, 1926, 1925, 1922, 1921, 1920
515 E 5TH ST	2001, 1997, 1995, 1992, 1991, 1986, 1971, 1965, 1961, 1960, 1956, 1952, 1950, 1946, 1945, 1941, 1936, 1930, 1926, 1925, 1922, 1921, 1920
515 E 6TH ST	2001, 1997, 1995, 1992, 1991, 1986, 1971, 1970, 1966, 1965, 1961, 1956, 1952, 1950, 1946, 1945, 1941, 1936, 1930, 1926, 1925, 1922, 1921, 1920
515 MINTER ST	2002, 2001, 1997, 1995, 1992, 1986, 1980, 1971, 1970, 1965, 1961, 1960, 1956, 1955, 1952, 1950, 1946, 1945, 1941, 1936, 1930, 1926, 1925, 1922, 1921, 1920
515 PORTER ST	2001, 1997, 1995, 1992, 1991, 1986, 1980, 1975, 1971, 1970, 1966, 1965, 1961, 1960, 1956, 1955, 1952, 1950, 1946, 1945, 1941, 1936, 1930, 1926, 1925, 1922, 1921, 1920
516 4TH E	2002, 2001, 1997, 1995, 1992, 1991, 1986, 1980, 1975, 1971, 1970, 1966, 1965, 1961, 1960, 1956, 1955, 1950, 1946, 1945, 1941, 1936, 1930, 1926, 1925, 1922, 1921, 1920
516 5TH ST W	2002, 2001, 1997, 1995, 1992, 1991, 1986, 1980, 1975, 1971, 1970, 1966, 1965, 1961, 1960, 1956, 1955, 1952, 1950, 1946, 1945, 1941, 1926, 1920
516 E 4TH ST	2002, 2001, 1997, 1995, 1992, 1991, 1986, 1980, 1971, 1965, 1961, 1956, 1952, 1945, 1941, 1936, 1930, 1926, 1925, 1922, 1921, 1920
516 E 6TH ST	2002, 2001, 1997, 1995, 1992, 1991, 1986, 1980, 1975, 1971, 1970, 1966, 1965, 1961, 1956, 1955, 1952, 1950, 1946, 1945, 1941, 1936, 1930, 1926, 1925, 1922, 1921, 1920
516 E SANTA ANA BLVD	2001, 1997, 1995, 1992, 1986, 1980, 1971, 1970, 1966, 1965, 1961, 1960, 1956, 1955, 1952, 1950, 1946, 1945, 1941, 1936, 1930, 1926, 1925, 1922, 1921, 1920
516 W 5TH ST	2002, 2001, 1997, 1995, 1992, 1991, 1986, 1980, 1975, 1971, 1970, 1966, 1965, 1961, 1956, 1952, 1946, 1945, 1941, 1936, 1930, 1926, 1925, 1922, 1921, 1920

FINDINGS

Address Researched

Address Not Listed in Research Source

517 5TH ST W	2002, 2001, 1997, 1995, 1992, 1991, 1986, 1980, 1975, 1971, 1970, 1966, 1965, 1961, 1960, 1956, 1955, 1952, 1950, 1946, 1945, 1941, 1926, 1920
517 6TH E	2002, 2001, 1997, 1995, 1992, 1991, 1986, 1980, 1975, 1971, 1970, 1966, 1965, 1961, 1960, 1955, 1950, 1946, 1945, 1941, 1936, 1930, 1926, 1925, 1922, 1921
517 6TH ST E	2002, 2001, 1997, 1995, 1992, 1991, 1986, 1980, 1975, 1971, 1970, 1966, 1965, 1961, 1960, 1956, 1955, 1952, 1950, 1946, 1941, 1926, 1920
517 E 6TH ST	2001, 1997, 1995, 1992, 1991, 1986, 1980, 1975, 1971, 1965, 1961, 1956, 1955, 1952, 1946, 1945, 1941, 1936, 1930, 1926, 1925, 1922, 1921, 1920
517 MINTER ST	2002, 2001, 1997, 1995, 1992, 1991, 1986, 1971, 1970, 1966, 1965, 1961, 1956, 1955, 1952, 1950, 1946, 1945, 1941, 1936, 1930, 1926, 1925, 1922, 1921, 1920
517 N MINTER ST	2001, 1997, 1995, 1992, 1991, 1986, 1980, 1975, 1971, 1970, 1966, 1965, 1961, 1960, 1956, 1955, 1952, 1950, 1946, 1945, 1941, 1936, 1930, 1926, 1925, 1922, 1921, 1920
517 North Minter St	2001, 1997, 1995, 1992, 1991, 1986, 1971, 1970, 1966, 1965, 1961, 1956, 1955, 1952, 1950, 1946, 1945, 1941, 1936, 1930, 1926, 1925, 1922, 1921, 1920
517 W 5TH ST	2002, 2001, 1997, 1995, 1992, 1991, 1986, 1980, 1975, 1971, 1970, 1966, 1965, 1961, 1956, 1952, 1946, 1945, 1941, 1936, 1930, 1926, 1925, 1922, 1921, 1920
518 4TH E	2002, 2001, 1997, 1995, 1992, 1991, 1986, 1980, 1975, 1971, 1970, 1966, 1965, 1961, 1960, 1956, 1955, 1950, 1946, 1945, 1941, 1936, 1930, 1926, 1925, 1922, 1921, 1920
518 E 4TH ST	2001, 1997, 1995, 1992, 1991, 1986, 1975, 1971, 1970, 1966, 1965, 1961, 1960, 1956, 1955, 1952, 1946, 1945, 1941, 1936, 1930, 1926, 1925, 1922, 1921, 1920
518 MORTIMER ST	2002, 2001, 1997, 1995, 1992, 1986, 1980, 1975, 1971, 1970, 1966, 1965, 1961, 1960, 1956, 1955, 1952, 1950, 1946, 1945, 1941, 1936, 1930, 1926, 1925, 1922, 1921, 1920
518 W 5TH ST	2002, 2001, 1997, 1995, 1992, 1991, 1986, 1980, 1975, 1971, 1970, 1966, 1965, 1961, 1956, 1955, 1952, 1945, 1941, 1936, 1930, 1926, 1925, 1922, 1921, 1920
518 W 6TH ST	2002, 2001, 1997, 1995, 1992, 1991, 1986, 1980, 1975, 1971, 1970, 1966, 1965, 1961, 1956, 1952, 1946, 1945, 1941, 1936, 1930, 1926, 1925, 1922, 1921, 1920
519 4TH E	2002, 2001, 1997, 1995, 1992, 1991, 1986, 1980, 1975, 1971, 1970, 1966, 1965, 1961, 1960, 1955, 1950, 1946, 1945, 1941, 1936, 1930, 1926, 1925, 1922, 1921
519 4TH ST E	2002, 2001, 1997, 1995, 1992, 1991, 1986, 1980, 1975, 1971, 1970, 1966, 1965, 1961, 1960, 1956, 1955, 1952, 1950, 1946, 1945, 1941, 1926, 1920
519 5TH E	2002, 2001, 1997, 1995, 1992, 1991, 1986, 1980, 1975, 1971, 1970, 1966, 1965, 1961, 1955, 1950, 1946, 1945, 1941, 1936, 1930, 1926, 1925, 1922, 1921
519 5TH ST E	2002, 2001, 1997, 1995, 1992, 1991, 1986, 1980, 1975, 1971, 1970, 1966, 1965, 1961, 1960, 1956, 1955, 1952, 1950, 1946, 1945, 1941, 1926, 1920
519 5TH ST W	2002, 2001, 1997, 1995, 1992, 1991, 1986, 1980, 1975, 1971, 1970, 1966, 1965, 1961, 1960, 1956, 1955, 1952, 1950, 1946, 1945, 1941, 1926, 1925, 1920
519 6TH E	2002, 2001, 1997, 1995, 1992, 1991, 1986, 1980, 1975, 1971, 1970, 1966, 1965, 1961, 1960, 1955, 1950, 1946, 1945, 1941, 1936, 1930, 1926, 1925, 1922, 1921
519 6TH ST E	2002, 2001, 1997, 1995, 1992, 1991, 1986, 1980, 1975, 1971, 1970, 1966, 1965, 1961, 1960, 1956, 1955, 1952, 1950, 1946, 1945, 1941, 1926, 1920
519 E 4TH ST	2001, 1997, 1995, 1992, 1991, 1986, 1980, 1971, 1970, 1965, 1961, 1956, 1952, 1946, 1945, 1936, 1930, 1926, 1925, 1922, 1921, 1920
519 E 5TH ST	2001, 1997, 1995, 1992, 1991, 1986, 1980, 1975, 1971, 1966, 1965, 1961, 1960, 1956, 1952, 1946, 1945, 1941, 1936, 1930, 1926, 1925, 1922, 1921, 1920
519 E 6TH ST	2001, 1997, 1995, 1992, 1991, 1986, 1975, 1971, 1966, 1965, 1961, 1956, 1952, 1946, 1945, 1936, 1930, 1926, 1925, 1922, 1921, 1920

FINDINGS

Address Researched

Address Not Listed in Research Source

519 MORTIMER ST	2001, 1997, 1995, 1992, 1991, 1986, 1980, 1975, 1971, 1970, 1966, 1965, 1961, 1960, 1956, 1955, 1952, 1950, 1946, 1945, 1941, 1936, 1930, 1926, 1925, 1922, 1921, 1920
519 W 5TH ST	2002, 2001, 1997, 1995, 1992, 1991, 1986, 1980, 1975, 1971, 1970, 1966, 1965, 1961, 1956, 1955, 1952, 1946, 1945, 1941, 1936, 1930, 1926, 1925, 1922, 1921, 1920
520 4TH E	2002, 2001, 1997, 1995, 1992, 1991, 1986, 1980, 1975, 1971, 1970, 1966, 1965, 1961, 1960, 1955, 1950, 1946, 1945, 1941, 1936, 1930, 1926, 1925, 1922, 1921
520 4TH ST E	2002, 2001, 1997, 1995, 1992, 1991, 1986, 1980, 1975, 1971, 1970, 1966, 1965, 1961, 1960, 1956, 1955, 1952, 1950, 1946, 1945, 1941, 1926, 1920
520 5TH E	2002, 2001, 1997, 1995, 1992, 1991, 1986, 1980, 1975, 1971, 1970, 1966, 1965, 1961, 1955, 1950, 1946, 1945, 1941, 1936, 1930, 1926, 1925, 1922, 1921
520 5TH ST E	2002, 2001, 1997, 1995, 1992, 1991, 1986, 1980, 1975, 1971, 1970, 1966, 1965, 1961, 1960, 1956, 1955, 1952, 1950, 1946, 1945, 1941, 1926, 1920
520 5TH ST W	2002, 2001, 1997, 1995, 1992, 1991, 1986, 1980, 1975, 1971, 1970, 1966, 1965, 1961, 1960, 1956, 1955, 1952, 1950, 1946, 1945, 1941, 1936, 1926, 1920
520 6TH E	2002, 2001, 1997, 1995, 1992, 1991, 1986, 1980, 1975, 1971, 1970, 1966, 1965, 1961, 1960, 1955, 1950, 1946, 1945, 1941, 1936, 1930, 1926, 1925, 1922, 1921
520 6TH ST E	2002, 2001, 1997, 1995, 1992, 1991, 1986, 1980, 1975, 1971, 1970, 1966, 1965, 1961, 1960, 1956, 1955, 1952, 1950, 1946, 1941, 1926, 1920
520 E 4TH ST	2002, 2001, 1997, 1995, 1992, 1991, 1986, 1980, 1971, 1965, 1961, 1956, 1952, 1950, 1945, 1936, 1930, 1926, 1925, 1922, 1921, 1920
520 E 5TH ST	2001, 1997, 1995, 1992, 1991, 1986, 1980, 1975, 1971, 1970, 1965, 1961, 1960, 1956, 1952, 1946, 1945, 1941, 1936, 1930, 1926, 1925, 1922, 1921, 1920
520 E 6TH ST	2001, 1997, 1995, 1992, 1971, 1966, 1965, 1961, 1956, 1955, 1952, 1950, 1946, 1945, 1936, 1930, 1926, 1925, 1922, 1921, 1920
520 W 4TH ST	2002, 2001, 1997, 1995, 1992, 1991, 1986, 1980, 1975, 1971, 1970, 1965, 1961, 1960, 1956, 1955, 1952, 1950, 1946, 1945, 1941, 1936, 1930, 1926, 1925, 1922, 1921, 1920
520 W 5TH ST	2002, 2001, 1997, 1995, 1992, 1991, 1986, 1980, 1975, 1971, 1970, 1966, 1965, 1961, 1956, 1952, 1950, 1945, 1936, 1930, 1926, 1925, 1922, 1921, 1920
520 W 6TH ST	2002, 2001, 1997, 1995, 1992, 1991, 1986, 1980, 1975, 1971, 1970, 1966, 1965, 1961, 1956, 1952, 1946, 1945, 1941, 1936, 1930, 1926, 1925, 1922, 1921, 1920
521 6TH E	2002, 2001, 1997, 1995, 1992, 1991, 1986, 1980, 1975, 1971, 1970, 1966, 1965, 1961, 1960, 1955, 1950, 1946, 1945, 1941, 1936, 1930, 1926, 1925, 1922, 1921
521 6TH ST E	2002, 2001, 1997, 1995, 1992, 1991, 1986, 1980, 1975, 1971, 1970, 1966, 1965, 1961, 1960, 1956, 1955, 1952, 1950, 1946, 1941, 1926, 1920
521 E 4TH	2002, 2001, 1997, 1992, 1991, 1986, 1980, 1975, 1971, 1970, 1966, 1965, 1961, 1960, 1956, 1955, 1952, 1950, 1946, 1945, 1941, 1936, 1930, 1926, 1925, 1922, 1921, 1920
521 E 4TH ST	2002, 2001, 1997, 1995, 1992, 1986, 1980, 1975, 1971, 1970, 1966, 1965, 1961, 1960, 1956, 1955, 1952, 1950, 1946, 1945, 1941, 1936, 1930, 1926, 1925, 1922, 1921, 1920
521 E 5th St	2002, 2001, 1997, 1995, 1992, 1991, 1986, 1980, 1975, 1971, 1970, 1966, 1965, 1961, 1960, 1956, 1955, 1952, 1950, 1946, 1945, 1941, 1936, 1930, 1926, 1925, 1922, 1921, 1920
521 E 6TH ST	2001, 1997, 1995, 1992, 1991, 1986, 1980, 1971, 1965, 1961, 1956, 1955, 1952, 1945, 1941, 1936, 1930, 1926, 1925, 1922, 1921, 1920

FINDINGS

Address Researched

Address Not Listed in Research Source

522 4TH E	2002, 2001, 1997, 1995, 1992, 1991, 1986, 1980, 1975, 1971, 1970, 1966, 1965, 1961, 1960, 1955, 1950, 1946, 1945, 1941, 1936, 1930, 1926, 1925, 1922, 1921, 1920
522 E 4TH ST	2002, 2001, 1997, 1995, 1992, 1991, 1986, 1980, 1975, 1971, 1970, 1966, 1965, 1961, 1956, 1955, 1952, 1950, 1946, 1945, 1941, 1936, 1930, 1926, 1925, 1922, 1921, 1920
523 3RD E	2002, 2001, 1997, 1995, 1992, 1991, 1986, 1980, 1975, 1971, 1970, 1966, 1965, 1961, 1960, 1956, 1955, 1952, 1950, 1946, 1945, 1941, 1936, 1930, 1926, 1925, 1922, 1921
523 3RD ST E	2002, 2001, 1997, 1995, 1992, 1991, 1986, 1980, 1975, 1971, 1970, 1966, 1965, 1961, 1960, 1956, 1955, 1952, 1950, 1946, 1945, 1941, 1926, 1920
523 6TH E	2002, 2001, 1997, 1995, 1992, 1991, 1986, 1980, 1975, 1971, 1970, 1966, 1965, 1961, 1960, 1955, 1950, 1946, 1945, 1941, 1936, 1930, 1926, 1925, 1922, 1921
523 6TH ST E	2002, 2001, 1997, 1995, 1992, 1991, 1986, 1980, 1975, 1971, 1970, 1966, 1965, 1961, 1960, 1956, 1955, 1952, 1950, 1946, 1941, 1926, 1920
523 E 3RD ST	2002, 2001, 1997, 1995, 1992, 1991, 1986, 1980, 1975, 1971, 1970, 1965, 1961, 1960, 1956, 1955, 1952, 1950, 1946, 1945, 1941, 1936, 1930, 1926, 1925, 1922, 1921, 1920
523 E 6TH ST	2001, 1997, 1995, 1992, 1991, 1986, 1980, 1975, 1971, 1966, 1965, 1961, 1956, 1955, 1952, 1945, 1941, 1936, 1930, 1926, 1925, 1922, 1921, 1920
523 W 5TH ST	2002, 2001, 1997, 1995, 1992, 1991, 1986, 1975, 1971, 1970, 1966, 1965, 1961, 1960, 1956, 1955, 1952, 1950, 1946, 1945, 1941, 1936, 1930, 1926, 1925, 1922, 1921, 1920
525 6TH E	2002, 2001, 1997, 1995, 1992, 1991, 1986, 1980, 1975, 1971, 1970, 1966, 1965, 1961, 1960, 1955, 1952, 1950, 1946, 1945, 1941, 1936, 1930, 1926, 1925, 1922, 1921
525 6TH ST E	2002, 2001, 1997, 1995, 1992, 1991, 1986, 1980, 1975, 1971, 1970, 1966, 1965, 1961, 1960, 1956, 1955, 1952, 1950, 1946, 1941, 1926, 1920
525 E 6TH ST	2001, 1997, 1995, 1992, 1991, 1986, 1980, 1971, 1965, 1961, 1956, 1952, 1946, 1945, 1941, 1936, 1930, 1926, 1925, 1922, 1921, 1920
526 4TH E	2002, 2001, 1997, 1995, 1992, 1991, 1986, 1980, 1975, 1971, 1970, 1966, 1965, 1961, 1960, 1955, 1950, 1946, 1945, 1941, 1936, 1930, 1926, 1925, 1922, 1921, 1920
526 E 4TH ST	2001, 1997, 1995, 1992, 1991, 1971, 1965, 1961, 1956, 1952, 1946, 1945, 1941, 1936, 1930, 1926, 1925, 1922, 1921, 1920
530 S 6TH ST	2002, 2001, 1997, 1995, 1992, 1991, 1986, 1975, 1971, 1970, 1966, 1965, 1961, 1960, 1956, 1955, 1952, 1950, 1946, 1945, 1941, 1936, 1930, 1926, 1925, 1922, 1921, 1920
535 E SANTA ANA BLVD	2001, 1997, 1995, 1992, 1991, 1986, 1980, 1975, 1971, 1966, 1965, 1961, 1960, 1956, 1955, 1952, 1950, 1946, 1945, 1941, 1936, 1930, 1926, 1925, 1922, 1921, 1920
545 MINTER ST	2002, 2001, 1997, 1995, 1992, 1991, 1986, 1980, 1975, 1971, 1970, 1966, 1965, 1961, 1960, 1956, 1955, 1950, 1946, 1945, 1941, 1936, 1930, 1926, 1925, 1922, 1921, 1920
554 MINTER ST	2002, 2001, 1997, 1995, 1992, 1991, 1986, 1980, 1975, 1971, 1970, 1966, 1965, 1961, 1960, 1956, 1955, 1950, 1946, 1945, 1941, 1936, 1930, 1926, 1925, 1922, 1921, 1920
563 MINTER ST	2002, 2001, 1997, 1995, 1992, 1991, 1986, 1980, 1975, 1971, 1970, 1966, 1965, 1961, 1960, 1956, 1955, 1950, 1946, 1945, 1941, 1936, 1930, 1926, 1925, 1922, 1921, 1920

FINDINGS

<u>Address Researched</u>	<u>Address Not Listed in Research Source</u>
592 E 5TH ST	2001, 1997, 1995, 1992, 1991, 1986, 1980, 1975, 1971, 1970, 1966, 1965, 1961, 1960, 1956, 1955, 1952, 1950, 1946, 1945, 1941, 1936, 1930, 1926, 1925, 1922, 1921, 1920
600 4TH ST E	2002, 2001, 1997, 1995, 1992, 1991, 1986, 1980, 1975, 1971, 1970, 1966, 1965, 1961, 1960, 1956, 1955, 1952, 1950, 1946, 1945, 1941, 1930, 1926, 1925, 1922, 1921, 1920
600 5TH ST E	2002, 2001, 1997, 1995, 1992, 1991, 1986, 1980, 1975, 1971, 1970, 1966, 1965, 1961, 1960, 1956, 1955, 1952, 1950, 1946, 1945, 1941, 1930, 1926, 1925, 1922, 1921, 1920
600 5TH ST W	2002, 2001, 1997, 1995, 1992, 1991, 1986, 1980, 1975, 1971, 1970, 1966, 1965, 1961, 1960, 1956, 1955, 1952, 1950, 1946, 1945, 1941, 1936, 1930, 1926, 1925, 1922, 1920
600 E 3RD ST	2002, 2001, 1997, 1995, 1992, 1991, 1986, 1980, 1975, 1971, 1966, 1965, 1961, 1960, 1956, 1955, 1952, 1950, 1946, 1945, 1941, 1936, 1930, 1926, 1925, 1922, 1921, 1920
600 E 4TH ST	2002, 2001, 1997, 1995, 1992, 1991, 1986, 1980, 1971, 1970, 1966, 1965, 1961, 1960, 1956, 1955, 1952, 1950, 1946, 1945, 1941, 1936, 1930, 1926, 1925, 1922, 1921, 1920
600 E 5TH ST	2002, 2001, 1997, 1995, 1992, 1991, 1986, 1980, 1975, 1971, 1966, 1965, 1961, 1960, 1956, 1955, 1952, 1950, 1946, 1945, 1941, 1936, 1930, 1926, 1925, 1922, 1921, 1920
600 E SANTA ANA BLVD	2001, 1997, 1995, 1992, 1991, 1980, 1975, 1971, 1970, 1966, 1965, 1961, 1960, 1956, 1955, 1952, 1950, 1946, 1945, 1941, 1936, 1930, 1926, 1925, 1922, 1921, 1920
601 3RD E	2002, 2001, 1997, 1995, 1992, 1991, 1986, 1980, 1975, 1971, 1970, 1966, 1965, 1961, 1960, 1955, 1952, 1950, 1946, 1945, 1941, 1936, 1930, 1926, 1925, 1922, 1921
601 3RD ST E	2002, 2001, 1997, 1995, 1992, 1991, 1986, 1980, 1975, 1971, 1970, 1966, 1965, 1961, 1960, 1956, 1955, 1952, 1950, 1946, 1941, 1926, 1920
601 4TH E	2002, 2001, 1997, 1995, 1992, 1991, 1986, 1980, 1975, 1971, 1970, 1966, 1965, 1961, 1960, 1955, 1950, 1946, 1945, 1941, 1936, 1930, 1926, 1925, 1922, 1921, 1920
601 4TH ST E	2002, 2001, 1997, 1995, 1992, 1991, 1986, 1980, 1975, 1971, 1970, 1966, 1965, 1961, 1960, 1956, 1955, 1952, 1950, 1946, 1945, 1941, 1926, 1920
601 5TH E	2002, 2001, 1997, 1995, 1992, 1991, 1986, 1980, 1975, 1971, 1970, 1966, 1965, 1961, 1955, 1950, 1946, 1945, 1941, 1936, 1930, 1926, 1925, 1922, 1921, 1920
601 5TH ST W	2002, 2001, 1997, 1995, 1992, 1991, 1986, 1980, 1975, 1971, 1970, 1966, 1965, 1961, 1960, 1956, 1955, 1952, 1950, 1946, 1945, 1941, 1936, 1930, 1926, 1925, 1920
601 6TH E	2002, 2001, 1997, 1995, 1992, 1991, 1986, 1980, 1975, 1971, 1970, 1966, 1965, 1961, 1960, 1955, 1950, 1946, 1945, 1941, 1936, 1930, 1926, 1925, 1922, 1921
601 6TH ST E	2002, 2001, 1997, 1995, 1992, 1991, 1986, 1980, 1975, 1971, 1970, 1966, 1965, 1961, 1960, 1956, 1955, 1952, 1950, 1946, 1941, 1926, 1920
601 E 3RD ST	2002, 2001, 1997, 1995, 1992, 1991, 1986, 1975, 1971, 1970, 1961, 1956, 1952, 1945, 1936, 1930, 1926, 1925, 1922, 1921, 1920
601 E 4TH ST	2002, 2001, 1997, 1995, 1992, 1986, 1980, 1971, 1965, 1961, 1956, 1952, 1945, 1936, 1930, 1926, 1925, 1922, 1921, 1920
601 E 5th St	2001, 1997, 1995, 1992, 1991, 1971, 1965, 1961, 1946, 1945, 1941, 1936, 1930, 1926, 1925, 1920
601 E 5TH ST	2001, 1997, 1995, 1992, 1991, 1971, 1965, 1961, 1960, 1956, 1952, 1946, 1945, 1941, 1936, 1930, 1926, 1925, 1922, 1921, 1920

FINDINGS

Address Researched

Address Not Listed in Research Source

601 E 6TH ST	2002, 2001, 1997, 1995, 1992, 1991, 1986, 1980, 1975, 1971, 1970, 1966, 1965, 1961, 1956, 1955, 1952, 1950, 1945, 1941, 1936, 1930, 1926, 1925, 1922, 1921, 1920
601 E SANTA ANA BLVD	2001, 1997, 1995, 1992, 1986, 1980, 1971, 1970, 1966, 1965, 1961, 1960, 1956, 1955, 1952, 1950, 1946, 1945, 1941, 1936, 1930, 1926, 1925, 1922, 1921, 1920
601 LACY ST	2001, 1997, 1995, 1992, 1991, 1986, 1971, 1966, 1965, 1961, 1946, 1945, 1926
601 MORTIMER ST	2002, 2001, 1997, 1995, 1992, 1991, 1986, 1980, 1975, 1971, 1970, 1966, 1965, 1961, 1955, 1950, 1945, 1941, 1926
601 N 4TH ST	2002, 2001, 1997, 1995, 1992, 1991, 1986, 1980, 1975, 1971, 1970, 1966, 1965, 1961, 1960, 1956, 1955, 1952, 1950, 1945, 1941, 1936, 1930, 1926, 1925, 1922, 1921, 1920
601 W 4TH ST	2002, 2001, 1997, 1995, 1992, 1991, 1986, 1980, 1975, 1971, 1970, 1965, 1961, 1960, 1956, 1955, 1952, 1950, 1946, 1945, 1941, 1936, 1930, 1926, 1925, 1922, 1921, 1920
601 W 5TH ST	2001, 1997, 1995, 1992, 1991, 1986, 1980, 1975, 1971, 1970, 1966, 1965, 1961, 1960, 1956, 1955, 1952, 1950, 1946, 1945, 1941, 1936, 1930, 1926, 1925, 1922, 1921, 1920
602 3RD E	2002, 2001, 1997, 1995, 1992, 1991, 1986, 1980, 1975, 1971, 1970, 1966, 1965, 1961, 1960, 1955, 1952, 1950, 1946, 1945, 1941, 1936, 1930, 1926, 1925, 1922, 1921
602 3RD ST E	2002, 2001, 1997, 1995, 1992, 1991, 1986, 1980, 1975, 1971, 1970, 1966, 1965, 1961, 1960, 1956, 1955, 1952, 1950, 1946, 1941, 1926, 1920
602 4TH E	2002, 2001, 1997, 1995, 1992, 1991, 1986, 1980, 1975, 1971, 1970, 1966, 1965, 1961, 1960, 1955, 1950, 1946, 1945, 1941, 1936, 1930, 1926, 1925, 1922, 1921
602 4TH ST E	2002, 2001, 1997, 1995, 1992, 1991, 1986, 1980, 1975, 1971, 1970, 1966, 1965, 1961, 1960, 1956, 1955, 1952, 1950, 1946, 1945, 1941, 1926, 1920
602 5TH E	2002, 2001, 1997, 1995, 1992, 1991, 1986, 1980, 1975, 1971, 1970, 1966, 1965, 1961, 1955, 1950, 1946, 1945, 1941, 1936, 1930, 1926, 1925, 1922, 1921
602 5TH ST E	2002, 2001, 1997, 1995, 1992, 1991, 1986, 1980, 1975, 1971, 1970, 1966, 1965, 1961, 1960, 1956, 1955, 1952, 1950, 1946, 1945, 1941, 1926, 1920
602 5TH ST W	2002, 2001, 1997, 1995, 1992, 1991, 1986, 1980, 1975, 1971, 1970, 1966, 1965, 1961, 1960, 1956, 1955, 1952, 1950, 1946, 1945, 1941, 1926, 1921, 1920
602 6TH E	2002, 2001, 1997, 1995, 1992, 1991, 1986, 1980, 1975, 1971, 1970, 1966, 1965, 1961, 1960, 1955, 1950, 1946, 1945, 1941, 1936, 1930, 1926, 1925, 1922, 1921
602 6TH ST E	2002, 2001, 1997, 1995, 1992, 1991, 1986, 1980, 1975, 1971, 1970, 1966, 1965, 1961, 1960, 1956, 1955, 1952, 1950, 1946, 1941, 1926, 1920
602 E 3RD	2002, 2001, 1997, 1992, 1991, 1986, 1980, 1975, 1971, 1970, 1966, 1965, 1961, 1960, 1956, 1955, 1952, 1950, 1946, 1945, 1941, 1936, 1930, 1926, 1925, 1922, 1921, 1920
602 E 3RD ST	2001, 1997, 1995, 1992, 1971, 1961, 1956, 1952, 1945, 1936, 1930, 1926, 1925, 1922, 1921, 1920
602 E 4TH ST	2001, 1997, 1995, 1992, 1971, 1970, 1965, 1961, 1956, 1952, 1945, 1941, 1936, 1930, 1926, 1925, 1922, 1921, 1920
602 E 5TH ST	2001, 1997, 1995, 1992, 1991, 1975, 1971, 1970, 1965, 1961, 1960, 1956, 1955, 1952, 1946, 1945, 1936, 1930, 1926, 1925, 1922, 1921, 1920
602 E 5th St	2001, 1997, 1995, 1992, 1991, 1975, 1971, 1970, 1965, 1961, 1945, 1926
602 E 6TH ST	2001, 1997, 1995, 1992, 1991, 1986, 1980, 1971, 1966, 1965, 1961, 1956, 1952, 1946, 1945, 1941, 1936, 1930, 1926, 1925, 1922, 1921, 1920

FINDINGS

<u>Address Researched</u>	<u>Address Not Listed in Research Source</u>
602 W 5TH ST	2002, 2001, 1997, 1995, 1992, 1991, 1986, 1980, 1975, 1971, 1970, 1966, 1965, 1961, 1956, 1952, 1945, 1936, 1930, 1926, 1925, 1922, 1921, 1920
602 W 6TH ST	2002, 2001, 1997, 1995, 1992, 1991, 1986, 1980, 1975, 1971, 1970, 1966, 1965, 1961, 1956, 1952, 1946, 1945, 1941, 1936, 1930, 1926, 1925, 1922, 1921, 1920
603 5TH E	2002, 2001, 1997, 1995, 1992, 1991, 1986, 1980, 1975, 1971, 1970, 1966, 1965, 1961, 1955, 1950, 1946, 1945, 1941, 1936, 1930, 1926, 1925, 1922, 1921, 1920
603 6TH E	2002, 2001, 1997, 1995, 1992, 1991, 1986, 1980, 1975, 1971, 1970, 1966, 1965, 1961, 1960, 1955, 1950, 1946, 1945, 1941, 1936, 1930, 1926, 1925, 1922, 1921
603 6TH ST E	2002, 2001, 1997, 1995, 1992, 1991, 1986, 1980, 1975, 1971, 1970, 1966, 1965, 1961, 1960, 1956, 1955, 1952, 1950, 1946, 1941, 1926, 1920
603 E 5TH ST	2001, 1997, 1995, 1992, 1991, 1986, 1980, 1971, 1965, 1961, 1960, 1956, 1952, 1946, 1945, 1941, 1936, 1930, 1926, 1925, 1922, 1921, 1920
603 E 6TH ST	2001, 1997, 1995, 1992, 1991, 1971, 1965, 1961, 1956, 1952, 1945, 1941, 1936, 1930, 1926, 1925, 1922, 1921, 1920
603 W 6TH ST	2002, 2001, 1997, 1995, 1992, 1991, 1986, 1980, 1975, 1971, 1970, 1966, 1965, 1961, 1960, 1956, 1952, 1950, 1946, 1945, 1941, 1936, 1930, 1926, 1925, 1922, 1921, 1920
604 4TH E	2002, 2001, 1997, 1995, 1992, 1991, 1986, 1980, 1975, 1971, 1970, 1966, 1965, 1961, 1960, 1955, 1950, 1946, 1945, 1941, 1936, 1930, 1926, 1925, 1922, 1921
604 4TH ST E	2002, 2001, 1997, 1995, 1992, 1991, 1986, 1980, 1975, 1971, 1970, 1966, 1965, 1961, 1960, 1956, 1955, 1952, 1950, 1946, 1945, 1941, 1926, 1925, 1920
604 5TH E	2002, 2001, 1997, 1995, 1992, 1991, 1986, 1980, 1975, 1971, 1970, 1966, 1965, 1961, 1955, 1950, 1946, 1945, 1941, 1936, 1930, 1926, 1925, 1922, 1921, 1920
604 5TH ST E	2002, 2001, 1997, 1995, 1992, 1991, 1986, 1980, 1975, 1971, 1970, 1966, 1965, 1961, 1960, 1956, 1955, 1952, 1950, 1946, 1945, 1941, 1926, 1925, 1922, 1921, 1920
604 5TH ST W	2002, 2001, 1997, 1995, 1992, 1991, 1986, 1980, 1975, 1971, 1970, 1966, 1965, 1961, 1960, 1956, 1955, 1952, 1950, 1946, 1945, 1941, 1926, 1921, 1920
604 E 4TH ST	2002, 2001, 1997, 1995, 1992, 1986, 1980, 1971, 1970, 1966, 1965, 1961, 1960, 1956, 1952, 1946, 1945, 1941, 1936, 1930, 1926, 1925, 1922, 1921, 1920
604 E 5TH ST	2001, 1997, 1995, 1992, 1991, 1986, 1980, 1971, 1965, 1961, 1960, 1956, 1955, 1952, 1945, 1936, 1930, 1926, 1925, 1922, 1921, 1920
604 E 5th St	2001, 1997, 1995, 1992, 1991, 1986, 1980, 1971, 1965, 1961, 1945, 1926, 1921, 1920
604 E 6TH ST	2001, 1997, 1995, 1992, 1991, 1986, 1980, 1975, 1971, 1970, 1965, 1961, 1956, 1955, 1952, 1950, 1946, 1945, 1941, 1936, 1930, 1926, 1925, 1922, 1921, 1920
604 E SANTA ANA BLVD	2002, 2001, 1997, 1995, 1992, 1991, 1986, 1980, 1975, 1971, 1970, 1966, 1965, 1961, 1960, 1956, 1955, 1952, 1950, 1946, 1945, 1936, 1930, 1926, 1925, 1922, 1921, 1920
604 LACY ST	2002, 2001, 1997, 1992, 1986, 1980, 1975, 1971, 1970, 1966, 1965, 1961, 1950, 1946, 1945, 1941, 1926
604 W 5TH ST	2002, 2001, 1997, 1995, 1992, 1991, 1986, 1980, 1975, 1971, 1970, 1965, 1961, 1956, 1952, 1946, 1945, 1936, 1930, 1926, 1925, 1922, 1921, 1920
605 5TH ST W	2002, 2001, 1997, 1995, 1992, 1991, 1986, 1980, 1975, 1971, 1970, 1966, 1965, 1961, 1960, 1956, 1955, 1952, 1950, 1946, 1945, 1941, 1930, 1926, 1925, 1922, 1921, 1920
605 6TH E	2002, 2001, 1997, 1995, 1992, 1991, 1986, 1980, 1975, 1971, 1970, 1966, 1965, 1961, 1960, 1955, 1950, 1946, 1945, 1941, 1936, 1930, 1926, 1925, 1922, 1921, 1920

FINDINGS

Address Researched

Address Not Listed in Research Source

605 E SANTA ANA BLVD	2002, 2001, 1997, 1995, 1992, 1991, 1980, 1975, 1971, 1970, 1966, 1965, 1961, 1960, 1956, 1955, 1952, 1950, 1946, 1945, 1941, 1936, 1930, 1926, 1925, 1922, 1921, 1920
605 LACY ST	2001, 1997, 1995, 1992, 1991, 1986, 1975, 1971, 1966, 1965, 1961, 1955, 1950, 1946, 1945, 1941, 1926, 1920
605 W 5TH ST	2002, 2001, 1997, 1995, 1992, 1991, 1986, 1980, 1975, 1971, 1965, 1961, 1956, 1952, 1945, 1936, 1930, 1926, 1925, 1922, 1921, 1920
605 W 6TH ST	2002, 2001, 1997, 1995, 1992, 1991, 1986, 1980, 1975, 1971, 1970, 1966, 1965, 1961, 1960, 1956, 1952, 1945, 1941, 1936, 1930, 1926, 1925, 1922, 1921, 1920
606 3RD E	2002, 2001, 1997, 1995, 1992, 1991, 1986, 1980, 1975, 1971, 1970, 1966, 1965, 1961, 1960, 1955, 1950, 1946, 1945, 1941, 1936, 1930, 1926, 1925, 1922, 1921
606 3RD ST E	2002, 2001, 1997, 1995, 1992, 1991, 1986, 1980, 1975, 1971, 1970, 1966, 1965, 1961, 1960, 1956, 1955, 1952, 1950, 1946, 1941, 1926, 1920
606 5TH E	2002, 2001, 1997, 1995, 1992, 1991, 1986, 1980, 1975, 1971, 1970, 1966, 1965, 1961, 1960, 1955, 1950, 1946, 1945, 1941, 1936, 1930, 1926, 1925, 1922, 1921
606 5TH ST E	2002, 2001, 1997, 1995, 1992, 1991, 1986, 1980, 1975, 1971, 1970, 1966, 1965, 1961, 1960, 1956, 1955, 1952, 1950, 1946, 1945, 1941, 1926, 1920
606 5TH ST W	2002, 2001, 1997, 1995, 1992, 1991, 1986, 1980, 1975, 1971, 1970, 1966, 1965, 1961, 1960, 1956, 1955, 1952, 1950, 1946, 1945, 1941, 1936, 1926, 1920
606 E 3RD ST	2001, 1997, 1995, 1992, 1991, 1986, 1980, 1975, 1971, 1966, 1965, 1961, 1956, 1955, 1952, 1946, 1945, 1941, 1936, 1930, 1926, 1925, 1922, 1921, 1920
606 E 5TH ST	2001, 1997, 1992, 1991, 1980, 1975, 1971, 1970, 1966, 1965, 1961, 1960, 1956, 1955, 1952, 1950, 1946, 1945, 1941, 1936, 1930, 1926, 1925, 1922, 1921, 1920
606 E 5th St	2001, 1997, 1992, 1991, 1980, 1975, 1971, 1970, 1966, 1965, 1961, 1960, 1955, 1950, 1946, 1945, 1941, 1926
606 E SANTA ANA BLVD	2001, 1997, 1995, 1992, 1991, 1986, 1980, 1975, 1971, 1970, 1966, 1965, 1961, 1960, 1956, 1955, 1952, 1950, 1946, 1945, 1941, 1936, 1930, 1926, 1925, 1922, 1921, 1920
606 LACY ST	2002, 2001, 1997, 1995, 1992, 1991, 1986, 1975, 1971, 1970, 1965, 1961, 1950, 1946, 1945, 1941, 1926
606 MINTER ST	2002, 2001, 1997, 1995, 1992, 1991, 1986, 1980, 1975, 1971, 1970, 1965, 1961, 1952, 1946, 1945, 1926
607 5TH E	2002, 2001, 1997, 1995, 1992, 1991, 1986, 1980, 1975, 1971, 1970, 1966, 1965, 1961, 1955, 1950, 1946, 1945, 1941, 1936, 1930, 1926, 1925, 1922, 1921
607 5TH ST E	2002, 2001, 1997, 1995, 1992, 1991, 1986, 1980, 1975, 1971, 1970, 1966, 1965, 1961, 1960, 1956, 1955, 1952, 1950, 1946, 1945, 1941, 1926, 1920
607 6TH E	2002, 2001, 1997, 1995, 1992, 1991, 1986, 1980, 1975, 1971, 1970, 1966, 1965, 1961, 1960, 1955, 1950, 1946, 1945, 1941, 1936, 1930, 1926, 1925, 1922, 1921
607 6TH ST E	2002, 2001, 1997, 1995, 1992, 1991, 1986, 1980, 1975, 1971, 1970, 1966, 1965, 1961, 1960, 1956, 1955, 1952, 1950, 1946, 1941, 1926, 1920
607 E 5TH ST	2002, 2001, 1997, 1995, 1992, 1991, 1980, 1971, 1965, 1961, 1960, 1956, 1952, 1946, 1945, 1941, 1936, 1930, 1926, 1925, 1922, 1921, 1920
607 E 6TH ST	2001, 1997, 1995, 1992, 1991, 1986, 1980, 1975, 1971, 1970, 1965, 1961, 1956, 1952, 1946, 1945, 1941, 1936, 1930, 1926, 1925, 1922, 1921, 1920
607 E SANTA ANA BLVD	2002, 2001, 1997, 1995, 1992, 1991, 1986, 1975, 1971, 1966, 1965, 1961, 1960, 1956, 1955, 1952, 1950, 1946, 1945, 1941, 1936, 1930, 1926, 1925, 1922, 1921, 1920

FINDINGS

Address Researched

Address Not Listed in Research Source

607 LACY ST	2002, 2001, 1997, 1995, 1992, 1986, 1980, 1971, 1970, 1966, 1965, 1961, 1960, 1956, 1955, 1952, 1950, 1946, 1945, 1941, 1936, 1930, 1926, 1925, 1922, 1921, 1920
608 4TH E	2002, 2001, 1997, 1995, 1992, 1991, 1986, 1980, 1975, 1971, 1970, 1966, 1965, 1961, 1960, 1955, 1950, 1946, 1945, 1941, 1936, 1930, 1926, 1925, 1922, 1921
608 4TH ST E	2002, 2001, 1997, 1995, 1992, 1991, 1986, 1980, 1975, 1971, 1970, 1966, 1965, 1961, 1960, 1956, 1955, 1952, 1950, 1946, 1945, 1941, 1926, 1925, 1920
608 6TH E	2002, 2001, 1997, 1995, 1992, 1991, 1986, 1980, 1975, 1971, 1970, 1966, 1965, 1961, 1960, 1955, 1950, 1946, 1945, 1941, 1936, 1930, 1926, 1925, 1922, 1921
608 6TH ST E	2002, 2001, 1997, 1995, 1992, 1991, 1986, 1980, 1975, 1971, 1970, 1966, 1965, 1961, 1960, 1956, 1955, 1952, 1950, 1946, 1941, 1926, 1920
608 E 4TH ST	2001, 1997, 1992, 1980, 1971, 1965, 1961, 1956, 1955, 1952, 1945, 1936, 1930, 1926, 1925, 1922, 1921, 1920
608 E 6TH	2002, 2001, 1997, 1995, 1992, 1991, 1986, 1980, 1975, 1971, 1966, 1965, 1961, 1960, 1956, 1955, 1952, 1950, 1946, 1945, 1941, 1936, 1930, 1926, 1925, 1922, 1921, 1920
608 E 6TH ST	2001, 1997, 1992, 1975, 1971, 1965, 1961, 1956, 1952, 1946, 1945, 1941, 1936, 1930, 1926, 1925, 1922, 1921, 1920
608 MINTER ST	2002, 2001, 1997, 1995, 1992, 1991, 1986, 1980, 1975, 1971, 1970, 1965, 1961, 1955, 1952, 1950, 1946, 1945, 1941, 1926, 1920
608 W 6TH ST	2002, 2001, 1997, 1995, 1992, 1991, 1986, 1980, 1975, 1971, 1970, 1966, 1965, 1961, 1956, 1952, 1945, 1936, 1930, 1926, 1925, 1922, 1921, 1920
609 4TH E	2002, 2001, 1997, 1995, 1992, 1991, 1986, 1980, 1975, 1971, 1970, 1966, 1965, 1961, 1960, 1955, 1950, 1946, 1945, 1941, 1936, 1930, 1926, 1925, 1922, 1921, 1920
609 4TH ST E	2002, 2001, 1997, 1995, 1992, 1991, 1986, 1980, 1975, 1971, 1970, 1966, 1965, 1961, 1960, 1956, 1955, 1952, 1950, 1946, 1945, 1941, 1926, 1925, 1922, 1921, 1920
609 5TH E	2002, 2001, 1997, 1995, 1992, 1991, 1986, 1980, 1975, 1971, 1970, 1966, 1965, 1961, 1955, 1950, 1946, 1945, 1941, 1936, 1930, 1926, 1925, 1922, 1921, 1920
609 5TH ST E	2002, 2001, 1997, 1995, 1992, 1991, 1986, 1980, 1975, 1971, 1970, 1966, 1965, 1961, 1960, 1956, 1955, 1952, 1950, 1946, 1945, 1941, 1936, 1926, 1922, 1921, 1920
609 5TH ST W	2002, 2001, 1997, 1995, 1992, 1991, 1986, 1980, 1975, 1971, 1970, 1966, 1965, 1961, 1960, 1956, 1955, 1952, 1950, 1946, 1945, 1941, 1926, 1925, 1921, 1920
609 6TH E	2002, 2001, 1997, 1995, 1992, 1991, 1986, 1980, 1975, 1971, 1970, 1966, 1965, 1961, 1960, 1955, 1950, 1946, 1945, 1941, 1936, 1930, 1926, 1925, 1922, 1921
609 6TH ST E	2002, 2001, 1997, 1995, 1992, 1991, 1986, 1980, 1975, 1971, 1970, 1966, 1965, 1961, 1960, 1956, 1955, 1952, 1950, 1946, 1941, 1926, 1920
609 E 4TH ST	2001, 1997, 1992, 1991, 1980, 1971, 1965, 1961, 1956, 1952, 1945, 1936, 1930, 1926, 1925, 1922, 1921, 1920
609 E 5TH ST	2001, 1997, 1995, 1992, 1991, 1986, 1980, 1975, 1971, 1965, 1961, 1960, 1956, 1952, 1950, 1946, 1945, 1941, 1936, 1930, 1926, 1925, 1922, 1921, 1920
609 E 6TH ST	2001, 1997, 1995, 1992, 1991, 1986, 1980, 1975, 1971, 1970, 1966, 1965, 1961, 1956, 1955, 1952, 1950, 1946, 1945, 1941, 1936, 1930, 1926, 1925, 1922, 1921, 1920
609 LACY ST	2001, 1997, 1995, 1992, 1991, 1986, 1975, 1971, 1970, 1965, 1961, 1955, 1950, 1946, 1945, 1941, 1926
609 MINTER ST	2002, 2001, 1997, 1995, 1992, 1991, 1986, 1975, 1971, 1970, 1966, 1965, 1961, 1950, 1946, 1945, 1941, 1926

FINDINGS

Address Researched

Address Not Listed in Research Source

609 N MINTER ST	2001, 1997, 1995, 1992, 1991, 1986, 1980, 1975, 1971, 1970, 1966, 1965, 1961, 1960, 1956, 1955, 1952, 1950, 1946, 1945, 1941, 1936, 1930, 1926, 1925, 1922, 1921, 1920
609 W 4TH ST	2002, 2001, 1997, 1995, 1992, 1991, 1986, 1980, 1975, 1971, 1970, 1965, 1961, 1960, 1956, 1955, 1952, 1950, 1946, 1945, 1941, 1936, 1930, 1926, 1925, 1922, 1921, 1920
609 W 5TH ST	2002, 2001, 1997, 1995, 1992, 1991, 1986, 1980, 1975, 1971, 1970, 1966, 1965, 1961, 1956, 1952, 1946, 1945, 1936, 1930, 1926, 1925, 1922, 1921, 1920
610 3RD E	2002, 2001, 1997, 1995, 1992, 1991, 1986, 1980, 1975, 1971, 1970, 1966, 1965, 1961, 1960, 1955, 1952, 1950, 1946, 1945, 1941, 1936, 1930, 1926, 1925, 1922, 1921
610 3RD ST E	2002, 2001, 1997, 1995, 1992, 1991, 1986, 1980, 1975, 1971, 1970, 1966, 1965, 1961, 1960, 1956, 1955, 1952, 1950, 1946, 1941, 1926, 1920
610 4TH E	2002, 2001, 1997, 1995, 1992, 1991, 1986, 1980, 1975, 1971, 1970, 1966, 1965, 1961, 1960, 1955, 1950, 1946, 1945, 1941, 1936, 1930, 1926, 1925, 1922, 1921
610 4TH ST E	2002, 2001, 1997, 1995, 1992, 1991, 1986, 1980, 1975, 1971, 1970, 1966, 1965, 1961, 1960, 1956, 1955, 1952, 1950, 1946, 1945, 1941, 1926, 1925, 1920
610 5TH E	2002, 2001, 1997, 1995, 1992, 1991, 1986, 1980, 1975, 1971, 1970, 1966, 1965, 1961, 1955, 1950, 1946, 1945, 1941, 1936, 1930, 1926, 1925, 1922, 1921, 1920
610 5TH ST E	2002, 2001, 1997, 1995, 1992, 1991, 1986, 1980, 1975, 1971, 1970, 1966, 1965, 1961, 1960, 1956, 1955, 1952, 1950, 1946, 1945, 1941, 1926, 1921, 1920
610 5TH ST W	2002, 2001, 1997, 1995, 1992, 1991, 1986, 1980, 1975, 1971, 1970, 1966, 1965, 1961, 1960, 1956, 1955, 1952, 1950, 1946, 1945, 1941, 1930, 1926, 1925, 1922, 1921, 1920
610 E 3RD	2002, 2001, 1997, 1992, 1991, 1986, 1980, 1975, 1971, 1970, 1966, 1965, 1961, 1960, 1956, 1955, 1952, 1950, 1946, 1945, 1941, 1936, 1930, 1926, 1925, 1922, 1921, 1920
610 E 3RD ST	2001, 1997, 1995, 1992, 1971, 1961, 1956, 1952, 1950, 1946, 1945, 1941, 1936, 1930, 1926, 1925, 1922, 1921, 1920
610 E 4TH ST	2001, 1997, 1995, 1992, 1975, 1971, 1965, 1961, 1960, 1956, 1952, 1945, 1941, 1936, 1930, 1926, 1925, 1922, 1921, 1920
610 E 5TH ST	2001, 1997, 1995, 1992, 1991, 1971, 1970, 1966, 1965, 1961, 1960, 1956, 1955, 1952, 1950, 1946, 1945, 1941, 1936, 1930, 1926, 1925, 1922, 1921, 1920
610 E 5th St	2001, 1997, 1995, 1992, 1991, 1971, 1970, 1966, 1965, 1961, 1955, 1950, 1946, 1945, 1941, 1926, 1921, 1920
610 E 6TH	2002, 2001, 1997, 1995, 1992, 1991, 1986, 1980, 1975, 1971, 1966, 1965, 1961, 1960, 1956, 1955, 1952, 1950, 1946, 1945, 1941, 1936, 1930, 1926, 1925, 1922, 1921, 1920
610 E 6TH ST	2001, 1997, 1995, 1992, 1991, 1986, 1980, 1975, 1971, 1970, 1965, 1961, 1960, 1956, 1955, 1952, 1950, 1946, 1945, 1941, 1936, 1930, 1926, 1925, 1922, 1921, 1920
610 W 6TH ST	2002, 2001, 1997, 1995, 1992, 1991, 1986, 1980, 1975, 1971, 1970, 1966, 1965, 1961, 1956, 1952, 1950, 1945, 1936, 1930, 1926, 1925, 1922, 1921, 1920
611 5TH ST	2002, 2001, 1997, 1995, 1992, 1986, 1980, 1971, 1965, 1961, 1960, 1956, 1952, 1946, 1945, 1941, 1936, 1930, 1926, 1925, 1922, 1921, 1920
611 E SANTA ANA BLVD	2002, 2001, 1997, 1995, 1992, 1991, 1986, 1971, 1970, 1966, 1965, 1961, 1960, 1956, 1955, 1952, 1950, 1946, 1945, 1941, 1936, 1930, 1926, 1925, 1922, 1921, 1920
611 LACY ST	2001, 1997, 1992, 1986, 1975, 1971, 1966, 1965, 1961, 1955, 1950, 1946, 1945, 1941, 1926

FINDINGS

Address Researched

Address Not Listed in Research Source

611 MINTER ST	2002, 2001, 1997, 1995, 1992, 1986, 1971, 1970, 1965, 1961, 1952, 1945, 1930, 1926, 1925, 1922, 1921, 1920
611 MORTIMER	2002, 2001, 1997, 1995, 1992, 1991, 1986, 1980, 1975, 1971, 1970, 1966, 1965, 1961, 1960, 1956, 1955, 1952, 1950, 1946, 1941, 1936, 1930, 1926, 1925, 1922, 1921, 1920
611 N MINTER ST	2001, 1997, 1995, 1992, 1991, 1986, 1980, 1975, 1971, 1970, 1966, 1965, 1961, 1960, 1956, 1955, 1952, 1950, 1946, 1945, 1941, 1936, 1930, 1926, 1925, 1922, 1921, 1920
611 W 5TH ST	2002, 2001, 1997, 1995, 1992, 1991, 1986, 1980, 1975, 1971, 1970, 1966, 1965, 1961, 1956, 1952, 1945, 1941, 1936, 1930, 1926, 1925, 1922, 1921, 1920
611 W 6TH ST	2002, 2001, 1997, 1995, 1992, 1991, 1986, 1980, 1975, 1971, 1970, 1966, 1965, 1961, 1960, 1956, 1952, 1945, 1941, 1936, 1930, 1926, 1925, 1922, 1921, 1920
612 4TH E	2002, 2001, 1997, 1995, 1992, 1991, 1986, 1980, 1975, 1971, 1970, 1966, 1965, 1961, 1960, 1955, 1950, 1946, 1945, 1941, 1936, 1930, 1926, 1925, 1922, 1921, 1920
612 5TH E	2002, 2001, 1997, 1995, 1992, 1991, 1986, 1980, 1975, 1971, 1970, 1966, 1965, 1961, 1955, 1950, 1946, 1945, 1941, 1936, 1930, 1926, 1925, 1922, 1921, 1920
612 5TH ST E	2002, 2001, 1997, 1995, 1992, 1991, 1986, 1980, 1975, 1971, 1970, 1966, 1965, 1961, 1960, 1956, 1955, 1952, 1950, 1946, 1945, 1941, 1936, 1926, 1921, 1920
612 6TH E	2002, 2001, 1997, 1995, 1992, 1991, 1986, 1980, 1975, 1971, 1970, 1966, 1965, 1961, 1960, 1955, 1950, 1946, 1945, 1941, 1936, 1930, 1926, 1925, 1922, 1921
612 6TH ST E	2002, 2001, 1997, 1995, 1992, 1991, 1986, 1980, 1975, 1971, 1970, 1966, 1965, 1961, 1960, 1956, 1955, 1952, 1950, 1946, 1941, 1926, 1920
612 E 4TH	2002, 2001, 1997, 1995, 1992, 1991, 1986, 1975, 1971, 1970, 1966, 1965, 1961, 1960, 1956, 1955, 1952, 1950, 1946, 1945, 1941, 1936, 1930, 1926, 1925, 1922, 1921, 1920
612 E 4TH ST	2001, 1997, 1995, 1992, 1980, 1971, 1965, 1961, 1956, 1952, 1946, 1945, 1941, 1936, 1930, 1926, 1925, 1922, 1921, 1920
612 E 5TH ST	2001, 1997, 1995, 1992, 1986, 1980, 1975, 1971, 1965, 1961, 1960, 1956, 1952, 1950, 1946, 1945, 1941, 1936, 1930, 1926, 1925, 1922, 1921, 1920
612 E 5th St	2001, 1997, 1995, 1992, 1986, 1980, 1975, 1971, 1965, 1961, 1950, 1946, 1945, 1941, 1936, 1926, 1921, 1920
612 E 6TH ST	2002, 2001, 1997, 1995, 1992, 1991, 1986, 1980, 1975, 1971, 1965, 1961, 1956, 1955, 1952, 1950, 1946, 1945, 1941, 1936, 1930, 1926, 1925, 1922, 1921, 1920
613 4TH E	2002, 2001, 1997, 1995, 1992, 1991, 1986, 1980, 1975, 1971, 1970, 1966, 1965, 1961, 1960, 1956, 1955, 1952, 1950, 1946, 1945, 1941, 1936, 1930, 1926, 1925, 1922, 1921
613 4TH ST E	2002, 2001, 1997, 1995, 1992, 1991, 1986, 1980, 1975, 1971, 1970, 1966, 1965, 1961, 1960, 1956, 1955, 1952, 1950, 1946, 1945, 1941, 1936, 1930, 1926, 1925, 1920
613 6TH E	2002, 2001, 1997, 1995, 1992, 1991, 1986, 1980, 1975, 1971, 1970, 1966, 1965, 1961, 1960, 1955, 1950, 1946, 1945, 1941, 1936, 1930, 1926, 1925, 1922, 1921
613 6TH ST E	2002, 2001, 1997, 1995, 1992, 1991, 1986, 1980, 1975, 1971, 1970, 1966, 1965, 1961, 1960, 1956, 1955, 1952, 1950, 1946, 1941, 1926, 1920
613 E 4TH ST	2002, 2001, 1997, 1995, 1992, 1986, 1980, 1975, 1971, 1970, 1966, 1965, 1961, 1960, 1956, 1955, 1952, 1950, 1946, 1945, 1941, 1936, 1930, 1926, 1925, 1922, 1921, 1920
613 E 6TH ST	2001, 1997, 1995, 1992, 1991, 1971, 1970, 1966, 1965, 1961, 1956, 1952, 1945, 1936, 1930, 1926, 1925, 1922, 1921, 1920

FINDINGS

Address Researched

Address Not Listed in Research Source

613 E SANTA ANA BLVD	2002, 2001, 1997, 1992, 1986, 1971, 1970, 1966, 1965, 1961, 1960, 1956, 1955, 1952, 1950, 1946, 1945, 1941, 1936, 1930, 1926, 1925, 1922, 1921, 1920
613 LACY ST	2001, 1997, 1995, 1992, 1991, 1986, 1971, 1965, 1961, 1945, 1926
613 W 4TH ST	2002, 2001, 1997, 1995, 1992, 1991, 1986, 1980, 1975, 1971, 1970, 1965, 1961, 1960, 1956, 1955, 1952, 1950, 1946, 1945, 1941, 1936, 1930, 1926, 1925, 1922, 1921, 1920
614 3RD E	2002, 2001, 1997, 1995, 1992, 1991, 1986, 1980, 1975, 1971, 1970, 1966, 1965, 1961, 1960, 1955, 1952, 1950, 1946, 1945, 1941, 1936, 1930, 1926, 1925, 1922, 1921
614 3RD ST E	2002, 2001, 1997, 1995, 1992, 1991, 1986, 1980, 1975, 1971, 1970, 1966, 1965, 1961, 1960, 1956, 1955, 1952, 1950, 1946, 1941, 1926, 1920
614 4TH ST E	2002, 2001, 1997, 1995, 1992, 1991, 1986, 1980, 1975, 1971, 1970, 1966, 1965, 1961, 1960, 1956, 1955, 1952, 1950, 1946, 1945, 1941, 1926, 1925, 1922, 1921, 1920
614 E 3RD	2002, 2001, 1997, 1992, 1991, 1986, 1980, 1975, 1971, 1970, 1966, 1965, 1961, 1960, 1956, 1955, 1952, 1950, 1946, 1945, 1941, 1936, 1930, 1926, 1925, 1922, 1921, 1920
614 E 3RD ST	2001, 1997, 1995, 1992, 1991, 1975, 1971, 1961, 1956, 1952, 1945, 1936, 1930, 1926, 1925, 1922, 1921, 1920
614 E SANTA ANA BLVD	2002, 2001, 1997, 1995, 1992, 1991, 1986, 1980, 1975, 1971, 1966, 1965, 1961, 1960, 1956, 1955, 1952, 1950, 1946, 1945, 1941, 1936, 1930, 1926, 1925, 1922, 1921, 1920
614 LACY ST	2002, 2001, 1997, 1995, 1992, 1991, 1986, 1980, 1971, 1965, 1961, 1945, 1926
614 W 5TH ST	2002, 2001, 1997, 1995, 1992, 1991, 1986, 1980, 1975, 1971, 1970, 1966, 1965, 1961, 1956, 1955, 1952, 1946, 1945, 1941, 1936, 1930, 1926, 1925, 1922, 1921, 1920
614 W 6TH ST	2002, 2001, 1997, 1995, 1992, 1991, 1986, 1980, 1975, 1971, 1970, 1966, 1961, 1956, 1952, 1950, 1946, 1945, 1941, 1936, 1930, 1926, 1925, 1922, 1921, 1920
615 3RD E	2002, 2001, 1997, 1995, 1992, 1991, 1986, 1980, 1975, 1971, 1970, 1966, 1965, 1961, 1960, 1955, 1950, 1946, 1945, 1941, 1936, 1930, 1926, 1925, 1922, 1921
615 3RD ST E	2001, 1997, 1995, 1992, 1991, 1986, 1980, 1975, 1971, 1970, 1966, 1965, 1961, 1960, 1956, 1955, 1952, 1950, 1946, 1941, 1926, 1920
615 4TH E	2002, 2001, 1997, 1995, 1992, 1991, 1986, 1980, 1975, 1971, 1970, 1966, 1965, 1961, 1960, 1956, 1955, 1950, 1946, 1945, 1941, 1936, 1930, 1926, 1925, 1922, 1921
615 4TH ST E	2002, 2001, 1997, 1995, 1992, 1991, 1986, 1980, 1975, 1971, 1970, 1966, 1965, 1961, 1960, 1956, 1955, 1952, 1950, 1946, 1945, 1941, 1930, 1926, 1925, 1920
615 5TH E	2002, 2001, 1997, 1995, 1992, 1991, 1986, 1980, 1975, 1971, 1970, 1966, 1965, 1961, 1955, 1952, 1950, 1946, 1945, 1941, 1936, 1930, 1926, 1925, 1922, 1921, 1920
615 5TH ST W	2002, 2001, 1997, 1995, 1992, 1991, 1986, 1980, 1975, 1971, 1970, 1966, 1965, 1961, 1960, 1956, 1955, 1952, 1950, 1946, 1945, 1941, 1926, 1920
615 E 3RD	2002, 2001, 1997, 1992, 1991, 1986, 1980, 1975, 1971, 1970, 1966, 1965, 1961, 1960, 1956, 1955, 1952, 1950, 1946, 1945, 1941, 1936, 1930, 1926, 1925, 1922, 1921, 1920
615 E 3RD ST	2002, 2001, 1997, 1995, 1992, 1991, 1971, 1970, 1961, 1956, 1952, 1950, 1946, 1945, 1941, 1936, 1930, 1926, 1925, 1922, 1921, 1920
615 E 4TH ST	2001, 1997, 1995, 1992, 1991, 1986, 1980, 1975, 1971, 1970, 1966, 1965, 1961, 1960, 1956, 1955, 1952, 1950, 1946, 1945, 1941, 1936, 1930, 1926, 1925, 1922, 1921, 1920

FINDINGS

Address Researched

Address Not Listed in Research Source

615 E 5TH ST	2001, 1997, 1995, 1992, 1991, 1980, 1971, 1970, 1966, 1965, 1961, 1960, 1956, 1955, 1952, 1950, 1946, 1945, 1941, 1936, 1930, 1926, 1925, 1922, 1921, 1920
615 E 5th St	2001, 1997, 1995, 1992, 1991, 1980, 1971, 1970, 1966, 1965, 1961, 1952, 1950, 1946, 1945, 1941, 1926, 1920
615 E 6TH ST	2001, 1997, 1995, 1992, 1991, 1971, 1970, 1965, 1961, 1956, 1955, 1952, 1950, 1946, 1945, 1941, 1936, 1930, 1926, 1925, 1922, 1921, 1920
615 E SANTA ANA BLVD	2001, 1997, 1995, 1992, 1991, 1986, 1980, 1971, 1970, 1966, 1965, 1961, 1960, 1956, 1955, 1952, 1950, 1946, 1945, 1941, 1936, 1930, 1926, 1925, 1922, 1921, 1920
615 W 5TH ST	2002, 2001, 1997, 1995, 1992, 1991, 1986, 1980, 1975, 1971, 1970, 1966, 1965, 1961, 1956, 1952, 1950, 1946, 1945, 1941, 1936, 1930, 1926, 1925, 1922, 1921, 1920
616 3RD E	2002, 2001, 1997, 1995, 1992, 1991, 1986, 1980, 1975, 1971, 1970, 1966, 1965, 1961, 1960, 1956, 1955, 1950, 1946, 1945, 1941, 1936, 1930, 1926, 1925, 1922, 1921, 1920
616 4TH E	2002, 2001, 1997, 1995, 1992, 1991, 1986, 1980, 1975, 1971, 1970, 1966, 1965, 1961, 1960, 1955, 1950, 1946, 1945, 1941, 1936, 1930, 1926, 1925, 1922, 1921, 1920
616 4TH ST E	2002, 2001, 1997, 1995, 1992, 1991, 1986, 1980, 1975, 1971, 1970, 1966, 1965, 1961, 1960, 1956, 1955, 1952, 1950, 1946, 1945, 1941, 1936, 1926, 1925, 1922, 1921, 1920
616 5TH E	2002, 2001, 1997, 1995, 1992, 1991, 1986, 1980, 1975, 1971, 1970, 1966, 1965, 1961, 1955, 1950, 1946, 1945, 1941, 1936, 1930, 1926, 1925, 1922, 1921
616 5TH ST E	2002, 2001, 1997, 1995, 1992, 1991, 1986, 1980, 1975, 1971, 1970, 1966, 1965, 1961, 1960, 1956, 1955, 1952, 1950, 1946, 1945, 1941, 1926, 1920
616 6TH E	2002, 2001, 1997, 1995, 1992, 1991, 1986, 1980, 1975, 1971, 1970, 1966, 1965, 1961, 1960, 1956, 1955, 1952, 1950, 1946, 1945, 1941, 1936, 1930, 1926, 1925, 1922, 1921
616 6TH ST E	2002, 2001, 1997, 1995, 1992, 1991, 1986, 1980, 1975, 1971, 1970, 1966, 1965, 1961, 1960, 1956, 1955, 1952, 1950, 1946, 1945, 1941, 1926, 1920
616 E 4TH ST	2001, 1997, 1995, 1992, 1991, 1986, 1980, 1975, 1971, 1965, 1961, 1960, 1956, 1952, 1945, 1936, 1930, 1926, 1925, 1922, 1921, 1920
616 E 5TH ST	2001, 1997, 1995, 1992, 1991, 1986, 1971, 1965, 1961, 1960, 1956, 1955, 1952, 1946, 1945, 1941, 1936, 1930, 1926, 1925, 1922, 1921, 1920
616 E 5th St	2001, 1997, 1995, 1992, 1991, 1986, 1971, 1965, 1961, 1955, 1946, 1945, 1941, 1926
616 E SANTA ANA BLVD	2001, 1997, 1995, 1992, 1991, 1986, 1971, 1970, 1966, 1965, 1961, 1960, 1956, 1955, 1952, 1950, 1946, 1945, 1941, 1936, 1930, 1926, 1925, 1922, 1921, 1920
616 N MINTER ST	2001, 1997, 1995, 1992, 1991, 1986, 1980, 1975, 1971, 1970, 1966, 1965, 1961, 1960, 1956, 1955, 1952, 1950, 1946, 1945, 1941, 1936, 1930, 1926, 1925, 1922, 1921, 1920
617 5TH E	2002, 2001, 1997, 1995, 1992, 1991, 1986, 1980, 1975, 1971, 1970, 1966, 1965, 1961, 1955, 1950, 1946, 1945, 1941, 1936, 1930, 1926, 1925, 1922, 1921
617 5TH ST E	2002, 2001, 1997, 1995, 1992, 1991, 1986, 1980, 1975, 1971, 1970, 1966, 1965, 1961, 1960, 1956, 1955, 1952, 1950, 1946, 1945, 1941, 1926, 1920
617 6TH E	2002, 2001, 1997, 1995, 1992, 1991, 1986, 1980, 1975, 1971, 1970, 1966, 1965, 1961, 1960, 1955, 1950, 1946, 1945, 1941, 1936, 1930, 1926, 1925, 1922, 1921
617 6TH ST E	2002, 2001, 1997, 1995, 1992, 1991, 1986, 1980, 1975, 1971, 1970, 1966, 1965, 1961, 1960, 1956, 1955, 1952, 1950, 1946, 1941, 1926, 1920

FINDINGS

Address Researched

Address Not Listed in Research Source

617 E 5TH ST	2001, 1997, 1995, 1992, 1991, 1971, 1966, 1965, 1961, 1960, 1956, 1955, 1952, 1950, 1946, 1945, 1941, 1936, 1930, 1926, 1925, 1922, 1921, 1920
617 E 6TH ST	2001, 1997, 1992, 1991, 1971, 1965, 1961, 1956, 1955, 1952, 1946, 1945, 1941, 1936, 1930, 1926, 1925, 1922, 1921, 1920
617 LACY ST	2001, 1997, 1995, 1992, 1991, 1986, 1971, 1965, 1961, 1946, 1945, 1941, 1926
617 MINTER ST	2002, 2001, 1997, 1995, 1992, 1991, 1986, 1980, 1975, 1971, 1970, 1966, 1965, 1961, 1960, 1956, 1955, 1950, 1946, 1945, 1941, 1936, 1930, 1926, 1925, 1922, 1921, 1920
617 W 5TH ST	2002, 2001, 1997, 1995, 1992, 1991, 1986, 1980, 1975, 1971, 1970, 1966, 1965, 1961, 1960, 1956, 1955, 1952, 1950, 1945, 1941, 1936, 1930, 1926, 1925, 1922, 1921, 1920
618 3RD E	2002, 2001, 1997, 1995, 1992, 1991, 1986, 1980, 1975, 1971, 1970, 1966, 1965, 1961, 1960, 1955, 1950, 1946, 1945, 1941, 1936, 1930, 1926, 1925, 1922, 1921
618 3RD ST E	2001, 1997, 1995, 1992, 1991, 1986, 1980, 1975, 1971, 1970, 1966, 1965, 1961, 1960, 1956, 1955, 1952, 1950, 1946, 1941, 1926, 1920
618 5TH ST W	2002, 2001, 1997, 1995, 1992, 1991, 1986, 1980, 1975, 1971, 1970, 1966, 1965, 1961, 1960, 1956, 1955, 1952, 1950, 1946, 1945, 1941, 1926, 1920
618 E 3RD	2002, 2001, 1997, 1992, 1991, 1986, 1980, 1975, 1971, 1970, 1966, 1965, 1961, 1960, 1956, 1955, 1952, 1950, 1946, 1945, 1941, 1936, 1930, 1926, 1925, 1922, 1921, 1920
618 E 3RD ST	2002, 2001, 1997, 1995, 1992, 1991, 1971, 1970, 1966, 1965, 1961, 1960, 1956, 1952, 1946, 1945, 1941, 1936, 1930, 1926, 1925, 1922, 1921, 1920
618 LACY ST	2001, 1997, 1995, 1992, 1986, 1971, 1970, 1965, 1961, 1960, 1956, 1955, 1952, 1950, 1946, 1945, 1941, 1936, 1930, 1926, 1925, 1922, 1921, 1920
618 W 5TH ST	2002, 2001, 1997, 1995, 1992, 1991, 1986, 1980, 1975, 1971, 1970, 1966, 1965, 1961, 1956, 1952, 1946, 1945, 1936, 1930, 1926, 1925, 1922, 1921, 1920
619 3RD E	2002, 2001, 1997, 1995, 1992, 1991, 1986, 1980, 1975, 1971, 1970, 1966, 1965, 1961, 1960, 1955, 1950, 1946, 1945, 1941, 1936, 1930, 1926, 1925, 1922, 1921
619 3RD ST E	2001, 1997, 1995, 1992, 1991, 1986, 1980, 1975, 1971, 1970, 1966, 1965, 1961, 1960, 1956, 1955, 1952, 1950, 1946, 1941, 1926, 1920
619 4TH E	2002, 2001, 1997, 1995, 1992, 1991, 1986, 1980, 1975, 1971, 1970, 1966, 1965, 1961, 1960, 1956, 1955, 1952, 1950, 1946, 1945, 1941, 1936, 1930, 1926, 1925, 1922, 1921
619 4TH ST E	2002, 2001, 1997, 1995, 1992, 1991, 1986, 1980, 1975, 1971, 1970, 1966, 1965, 1961, 1960, 1956, 1955, 1952, 1950, 1946, 1945, 1941, 1926, 1925, 1920
619 5TH E	2002, 2001, 1997, 1995, 1992, 1991, 1986, 1980, 1975, 1971, 1970, 1966, 1965, 1961, 1955, 1950, 1946, 1945, 1941, 1936, 1930, 1926, 1925, 1922, 1921
619 5TH ST E	2002, 2001, 1997, 1995, 1992, 1991, 1986, 1980, 1975, 1971, 1970, 1966, 1965, 1961, 1960, 1956, 1955, 1952, 1950, 1946, 1945, 1941, 1936, 1930, 1926, 1920
619 5TH ST W	2002, 2001, 1997, 1995, 1992, 1991, 1986, 1980, 1975, 1971, 1970, 1966, 1965, 1961, 1960, 1956, 1955, 1952, 1950, 1946, 1945, 1941, 1936, 1930, 1926, 1920
619 E 3RD	2002, 2001, 1997, 1992, 1991, 1986, 1980, 1975, 1971, 1970, 1966, 1965, 1961, 1960, 1956, 1955, 1952, 1950, 1946, 1945, 1941, 1936, 1930, 1926, 1925, 1922, 1921, 1920
619 E 3RD ST	2002, 2001, 1997, 1995, 1992, 1986, 1975, 1971, 1966, 1965, 1961, 1956, 1955, 1952, 1950, 1946, 1945, 1941, 1936, 1930, 1926, 1925, 1922, 1921, 1920
619 E 4TH ST	2001, 1997, 1992, 1980, 1971, 1965, 1961, 1956, 1952, 1945, 1936, 1930, 1926, 1925, 1922, 1921, 1920

FINDINGS

Address Researched

Address Not Listed in Research Source

619 E 5TH ST	2002, 2001, 1997, 1995, 1992, 1991, 1986, 1980, 1975, 1971, 1970, 1966, 1965, 1961, 1960, 1956, 1955, 1952, 1946, 1945, 1941, 1936, 1930, 1926, 1925, 1922, 1921, 1920
619 E SANTA ANA BLVD	2001, 1997, 1995, 1992, 1991, 1986, 1980, 1971, 1970, 1966, 1965, 1961, 1960, 1956, 1955, 1952, 1950, 1946, 1945, 1941, 1936, 1930, 1926, 1925, 1922, 1921, 1920
619 W 6TH ST	2002, 2001, 1997, 1995, 1992, 1991, 1986, 1980, 1975, 1971, 1970, 1966, 1965, 1961, 1960, 1956, 1952, 1946, 1945, 1941, 1936, 1930, 1926, 1925, 1922, 1921, 1920
620 5TH E	2002, 2001, 1997, 1995, 1992, 1991, 1986, 1980, 1975, 1971, 1970, 1966, 1965, 1961, 1955, 1950, 1946, 1945, 1941, 1936, 1930, 1926, 1925, 1922, 1921
620 5TH ST E	2002, 2001, 1997, 1995, 1992, 1991, 1986, 1980, 1975, 1971, 1970, 1966, 1965, 1961, 1960, 1956, 1955, 1952, 1950, 1946, 1945, 1941, 1926, 1920
620 5TH ST W	2002, 2001, 1997, 1995, 1992, 1991, 1986, 1980, 1975, 1971, 1970, 1966, 1965, 1961, 1960, 1956, 1955, 1952, 1950, 1946, 1945, 1941, 1926, 1920
620 6TH E	2002, 2001, 1997, 1995, 1992, 1991, 1986, 1980, 1975, 1971, 1970, 1966, 1965, 1961, 1960, 1955, 1950, 1946, 1945, 1941, 1936, 1930, 1926, 1925, 1922, 1921
620 6TH ST E	2002, 2001, 1997, 1995, 1992, 1991, 1986, 1980, 1975, 1971, 1970, 1966, 1965, 1961, 1960, 1956, 1955, 1952, 1950, 1946, 1941, 1926, 1920
620 E 3RD ST	2002, 2001, 1997, 1995, 1992, 1991, 1986, 1980, 1971, 1965, 1961, 1960, 1956, 1955, 1952, 1950, 1946, 1945, 1941, 1936, 1930, 1926, 1925, 1922, 1921, 1920
620 E 5TH ST	2001, 1997, 1992, 1986, 1980, 1975, 1971, 1966, 1965, 1961, 1960, 1956, 1952, 1950, 1945, 1941, 1936, 1930, 1926, 1925, 1922, 1921, 1920
620 E 5th St	2001, 1997, 1992, 1986, 1980, 1975, 1971, 1966, 1965, 1961, 1945, 1926
620 E 6TH ST	2001, 1997, 1995, 1992, 1991, 1986, 1971, 1966, 1965, 1961, 1956, 1952, 1945, 1936, 1930, 1926, 1925, 1922, 1921, 1920
620 E 6TH ST S	2002, 2001, 1997, 1995, 1992, 1991, 1986, 1980, 1975, 1971, 1970, 1966, 1961, 1960, 1956, 1955, 1952, 1950, 1946, 1945, 1941, 1936, 1930, 1926, 1925, 1922, 1921, 1920
620 E SANTA ANA BLVD	2001, 1997, 1995, 1992, 1991, 1986, 1980, 1975, 1971, 1970, 1966, 1965, 1961, 1960, 1956, 1955, 1952, 1950, 1946, 1945, 1941, 1936, 1930, 1926, 1925, 1922, 1921, 1920
620 LACY ST	2001, 1997, 1992, 1986, 1971, 1965, 1961, 1956, 1955, 1952, 1950, 1946, 1945, 1941, 1926
620 W 5TH ST	2002, 2001, 1997, 1995, 1992, 1991, 1986, 1980, 1975, 1971, 1970, 1966, 1965, 1961, 1956, 1952, 1945, 1936, 1930, 1926, 1925, 1922, 1921, 1920
620 W 6TH ST	2002, 2001, 1997, 1995, 1992, 1991, 1986, 1980, 1975, 1971, 1970, 1966, 1965, 1961, 1956, 1952, 1946, 1945, 1936, 1930, 1926, 1925, 1922, 1921, 1920
621 5TH E	2002, 2001, 1997, 1995, 1992, 1991, 1986, 1980, 1975, 1971, 1970, 1966, 1965, 1961, 1955, 1950, 1946, 1945, 1941, 1936, 1930, 1926, 1925, 1922, 1921, 1920
621 5TH ST E	2002, 2001, 1997, 1995, 1992, 1991, 1986, 1980, 1975, 1971, 1970, 1966, 1965, 1961, 1960, 1956, 1955, 1952, 1950, 1946, 1945, 1941, 1926, 1920
621 E 5TH ST	2001, 1997, 1992, 1991, 1986, 1975, 1971, 1965, 1961, 1960, 1956, 1952, 1950, 1946, 1945, 1941, 1936, 1930, 1926, 1925, 1922, 1921, 1920
622 6TH ST E	2002, 2001, 1997, 1995, 1992, 1991, 1986, 1980, 1975, 1971, 1970, 1966, 1965, 1961, 1960, 1956, 1955, 1952, 1950, 1946, 1945, 1941, 1936, 1930, 1926, 1922, 1921, 1920

FINDINGS

Address Researched

Address Not Listed in Research Source

622 E SANTA ANA BLVD	2002, 2001, 1997, 1995, 1992, 1991, 1986, 1980, 1975, 1971, 1966, 1965, 1961, 1960, 1956, 1955, 1952, 1950, 1946, 1945, 1941, 1936, 1930, 1926, 1925, 1922, 1921, 1920
622 LACY ST	2001, 1997, 1995, 1992, 1986, 1980, 1971, 1966, 1965, 1961, 1955, 1950, 1946, 1945, 1941, 1926
623 3RD E	2002, 2001, 1997, 1995, 1992, 1991, 1986, 1980, 1975, 1971, 1970, 1966, 1965, 1961, 1960, 1955, 1950, 1946, 1945, 1941, 1936, 1930, 1926, 1925, 1922, 1921
623 3RD ST E	2002, 2001, 1997, 1995, 1992, 1991, 1986, 1980, 1975, 1971, 1970, 1966, 1965, 1961, 1960, 1956, 1955, 1952, 1950, 1946, 1941, 1926, 1920
623 5TH ST E	2002, 2001, 1997, 1995, 1992, 1991, 1986, 1980, 1975, 1971, 1970, 1966, 1965, 1961, 1960, 1956, 1955, 1952, 1950, 1946, 1945, 1941, 1930, 1926, 1925, 1922, 1921, 1920
623 E 3RD	2002, 2001, 1997, 1992, 1991, 1986, 1980, 1975, 1971, 1970, 1966, 1965, 1961, 1960, 1956, 1955, 1952, 1950, 1946, 1945, 1941, 1936, 1930, 1926, 1925, 1922, 1921, 1920
623 E 3RD ST	2002, 2001, 1997, 1995, 1992, 1971, 1970, 1961, 1956, 1952, 1946, 1945, 1941, 1936, 1930, 1926, 1925, 1922, 1921, 1920
623 E SANTA ANA BLVD	2001, 1997, 1995, 1992, 1991, 1986, 1980, 1975, 1971, 1970, 1966, 1965, 1961, 1960, 1956, 1955, 1952, 1950, 1946, 1945, 1941, 1936, 1930, 1926, 1925, 1922, 1921, 1920
624 3RD E	2002, 2001, 1997, 1995, 1992, 1991, 1986, 1980, 1975, 1971, 1970, 1966, 1965, 1961, 1960, 1955, 1950, 1946, 1945, 1941, 1936, 1930, 1926, 1925, 1922, 1921
624 3RD ST E	2001, 1997, 1995, 1992, 1991, 1986, 1980, 1975, 1971, 1970, 1966, 1965, 1961, 1960, 1956, 1955, 1952, 1950, 1946, 1945, 1941, 1926, 1920
624 E 3RD	2002, 2001, 1997, 1992, 1991, 1986, 1980, 1975, 1971, 1970, 1966, 1965, 1961, 1960, 1956, 1955, 1952, 1950, 1946, 1945, 1941, 1936, 1930, 1926, 1925, 1922, 1921, 1920
624 E 3RD ST	2002, 2001, 1997, 1995, 1992, 1971, 1961, 1956, 1952, 1945, 1936, 1930, 1926, 1925, 1922, 1921, 1920
624 E 6TH ST	2001, 1997, 1995, 1992, 1991, 1986, 1980, 1975, 1971, 1970, 1966, 1965, 1961, 1960, 1956, 1955, 1952, 1950, 1946, 1945, 1941, 1936, 1930, 1926, 1925, 1922, 1921, 1920
624 E SANTA ANA BLVD	2001, 1997, 1995, 1992, 1991, 1986, 1975, 1971, 1970, 1966, 1965, 1961, 1960, 1956, 1955, 1952, 1950, 1946, 1945, 1941, 1936, 1930, 1926, 1925, 1922, 1921, 1920
624 MINTER ST	2002, 2001, 1997, 1995, 1992, 1991, 1986, 1980, 1975, 1971, 1970, 1966, 1965, 1961, 1960, 1956, 1955, 1950, 1946, 1945, 1941, 1936, 1930, 1926, 1925, 1922, 1921, 1920
625 3RD ST E	2001, 1997, 1995, 1992, 1991, 1986, 1980, 1975, 1971, 1970, 1966, 1965, 1961, 1960, 1956, 1955, 1952, 1950, 1946, 1945, 1941, 1936, 1930, 1926, 1925, 1922, 1921, 1920
625 E SANTA ANA BLVD	2001, 1997, 1995, 1992, 1991, 1986, 1975, 1971, 1970, 1966, 1965, 1961, 1960, 1956, 1955, 1952, 1950, 1946, 1945, 1941, 1936, 1930, 1926, 1925, 1922, 1921, 1920
626 3RD E	2002, 2001, 1997, 1995, 1992, 1991, 1986, 1980, 1975, 1971, 1970, 1966, 1965, 1961, 1960, 1955, 1950, 1946, 1945, 1941, 1936, 1930, 1926, 1925, 1922, 1921, 1920
626 3RD ST E	2001, 1997, 1995, 1992, 1991, 1986, 1980, 1975, 1971, 1970, 1966, 1965, 1961, 1960, 1956, 1955, 1952, 1950, 1946, 1941, 1926, 1921, 1920
626 E 3RD ST	2002, 2001, 1997, 1995, 1992, 1986, 1980, 1975, 1971, 1970, 1966, 1965, 1961, 1956, 1955, 1952, 1946, 1945, 1936, 1930, 1926, 1925, 1922, 1921, 1920

FINDINGS

Address Researched

Address Not Listed in Research Source

626 E SANTA ANA BLVD	2001, 1997, 1995, 1992, 1986, 1980, 1975, 1971, 1966, 1965, 1961, 1960, 1956, 1955, 1952, 1950, 1946, 1945, 1941, 1936, 1930, 1926, 1925, 1922, 1921, 1920
626 LACY ST	2002, 2001, 1997, 1995, 1992, 1991, 1986, 1980, 1975, 1971, 1970, 1966, 1965, 1961, 1960, 1956, 1955, 1952, 1950, 1946, 1945, 1941, 1936, 1930, 1926, 1925
627 E SANTA ANA BLVD	2001, 1997, 1995, 1992, 1986, 1975, 1971, 1970, 1966, 1965, 1961, 1960, 1956, 1955, 1952, 1950, 1946, 1945, 1941, 1936, 1930, 1926, 1925, 1922, 1921, 1920
628 3RD E	2002, 2001, 1997, 1995, 1992, 1991, 1986, 1980, 1975, 1971, 1970, 1966, 1965, 1961, 1960, 1956, 1955, 1952, 1950, 1946, 1945, 1941, 1936, 1930, 1926, 1925, 1922, 1921, 1920
628 3RD ST E	2001, 1997, 1995, 1992, 1991, 1986, 1980, 1975, 1971, 1970, 1966, 1965, 1961, 1960, 1956, 1955, 1952, 1950, 1946, 1941, 1936, 1926, 1922, 1921, 1920
628 E 3RD	2002, 2001, 1997, 1995, 1992, 1986, 1980, 1975, 1971, 1970, 1966, 1965, 1961, 1960, 1956, 1955, 1952, 1950, 1946, 1945, 1941, 1936, 1930, 1926, 1925, 1922, 1921, 1920
628 E 3RD ST	2002, 2001, 1997, 1995, 1992, 1991, 1986, 1980, 1971, 1970, 1966, 1965, 1961, 1956, 1955, 1952, 1950, 1946, 1945, 1941, 1936, 1930, 1926, 1925, 1922, 1921, 1920
628 E SANTA ANA BLVD	2001, 1997, 1995, 1992, 1991, 1986, 1980, 1975, 1971, 1970, 1966, 1965, 1961, 1960, 1956, 1955, 1952, 1950, 1946, 1945, 1941, 1936, 1930, 1926, 1925, 1922, 1921, 1920
630 E 3RD ST	2002, 2001, 1997, 1995, 1992, 1991, 1986, 1980, 1971, 1965, 1961, 1960, 1956, 1952, 1950, 1946, 1945, 1941, 1936, 1930, 1926, 1925, 1922, 1921, 1920
633 E 4TH ST	2002, 2001, 1997, 1995, 1992, 1991, 1980, 1975, 1971, 1970, 1966, 1965, 1961, 1960, 1956, 1955, 1952, 1950, 1946, 1945, 1941, 1936, 1930, 1926, 1925, 1922, 1921, 1920
635 E 4TH ST	2002, 2001, 1997, 1992, 1991, 1986, 1980, 1975, 1971, 1970, 1966, 1965, 1961, 1960, 1956, 1955, 1952, 1950, 1946, 1945, 1941, 1936, 1930, 1926, 1925, 1922, 1921, 1920
640 E 3RD ST	2002, 2001, 1997, 1995, 1992, 1991, 1971, 1966, 1965, 1961, 1960, 1956, 1952, 1950, 1946, 1945, 1941, 1936, 1930, 1926, 1925, 1922, 1921, 1920
641 E SANTA ANA BLVD	2001, 1997, 1995, 1992, 1991, 1986, 1980, 1975, 1971, 1970, 1966, 1965, 1961, 1960, 1956, 1955, 1952, 1950, 1946, 1945, 1941, 1936, 1930, 1926, 1925, 1922, 1921, 1920
647 E 4TH ST	2002, 2001, 1997, 1995, 1992, 1991, 1975, 1971, 1970, 1965, 1961, 1960, 1956, 1955, 1952, 1950, 1946, 1945, 1941, 1936, 1930, 1926, 1925, 1922, 1921, 1920
665 E 6TH ST	2001, 1997, 1995, 1992, 1991, 1986, 1980, 1975, 1971, 1970, 1966, 1965, 1961, 1960, 1956, 1955, 1952, 1950, 1946, 1945, 1941, 1936, 1930, 1926, 1925, 1922, 1921, 1920
700 5TH ST	2002, 2001, 1997, 1995, 1992, 1986, 1980, 1971, 1965, 1961, 1960, 1956, 1955, 1952, 1950, 1946, 1945, 1941, 1936, 1930, 1926, 1925, 1922, 1921, 1920
700 W 4TH ST	2002, 2001, 1997, 1995, 1992, 1991, 1986, 1980, 1975, 1971, 1970, 1965, 1961, 1960, 1956, 1955, 1952, 1950, 1946, 1945, 1941, 1936, 1930, 1926, 1925, 1922, 1921, 1920
701 3RD ST E	2001, 1997, 1995, 1992, 1991, 1986, 1980, 1975, 1971, 1970, 1966, 1965, 1961, 1960, 1956, 1955, 1952, 1950, 1946, 1945, 1941, 1936, 1930, 1926, 1925, 1922, 1921, 1920
701 4TH E	2002, 2001, 1997, 1995, 1992, 1991, 1986, 1980, 1975, 1971, 1970, 1966, 1965, 1961, 1960, 1956, 1955, 1952, 1950, 1946, 1945, 1941, 1936, 1930, 1926, 1925, 1922, 1921
701 4TH ST E	2002, 2001, 1997, 1995, 1992, 1991, 1986, 1980, 1975, 1971, 1970, 1966, 1965, 1961, 1960, 1956, 1955, 1952, 1950, 1946, 1945, 1941, 1936, 1926, 1920

FINDINGS

Address Researched

Address Not Listed in Research Source

701 5TH E	2002, 2001, 1997, 1995, 1992, 1991, 1986, 1980, 1975, 1971, 1970, 1966, 1965, 1961, 1956, 1955, 1950, 1946, 1945, 1941, 1936, 1930, 1926, 1925, 1922, 1921, 1920
701 5TH ST W	2002, 2001, 1997, 1995, 1992, 1991, 1986, 1980, 1975, 1971, 1970, 1966, 1965, 1961, 1960, 1956, 1955, 1952, 1950, 1946, 1945, 1941, 1926, 1920
701 E 4TH ST	2001, 1997, 1992, 1986, 1971, 1970, 1965, 1961, 1956, 1955, 1952, 1950, 1946, 1945, 1941, 1936, 1930, 1926, 1925, 1922, 1921, 1920
701 E 5TH ST	2001, 1997, 1992, 1971, 1965, 1961, 1960, 1956, 1952, 1946, 1945, 1941, 1936, 1930, 1926, 1925, 1922, 1921, 1920
701 W 5TH ST	2002, 2001, 1997, 1995, 1992, 1991, 1986, 1980, 1975, 1971, 1970, 1965, 1961, 1956, 1952, 1945, 1936, 1930, 1926, 1925, 1922, 1921, 1920
702 4TH E	2002, 2001, 1997, 1995, 1992, 1991, 1986, 1980, 1975, 1971, 1970, 1966, 1965, 1961, 1960, 1955, 1950, 1946, 1945, 1941, 1936, 1930, 1926, 1925, 1922, 1921, 1920
702 5TH E	2002, 2001, 1997, 1995, 1992, 1991, 1986, 1980, 1975, 1971, 1970, 1966, 1965, 1961, 1955, 1950, 1946, 1945, 1941, 1936, 1930, 1926, 1925, 1922, 1921
702 5TH ST E	2002, 2001, 1997, 1995, 1992, 1991, 1986, 1980, 1975, 1971, 1970, 1966, 1965, 1961, 1960, 1956, 1955, 1952, 1950, 1946, 1945, 1941, 1936, 1926, 1920
702 6TH E	2002, 2001, 1997, 1995, 1992, 1991, 1986, 1980, 1975, 1971, 1970, 1966, 1965, 1961, 1960, 1955, 1950, 1946, 1945, 1941, 1936, 1930, 1926, 1925, 1922, 1921, 1920
702 6TH ST E	2002, 2001, 1997, 1995, 1992, 1991, 1986, 1980, 1975, 1971, 1970, 1966, 1965, 1961, 1960, 1956, 1955, 1952, 1950, 1946, 1941, 1936, 1930, 1926, 1925, 1922, 1921, 1920
702 6TH ST W	2002, 2001, 1997, 1995, 1992, 1991, 1986, 1980, 1975, 1971, 1970, 1966, 1965, 1961, 1960, 1956, 1955, 1952, 1950, 1946, 1941, 1926, 1920
702 E 4TH ST	2001, 1997, 1992, 1980, 1975, 1971, 1970, 1966, 1965, 1961, 1956, 1955, 1952, 1950, 1946, 1945, 1941, 1936, 1930, 1926, 1925, 1922, 1921, 1920
702 E 6TH ST	2001, 1997, 1995, 1992, 1991, 1986, 1980, 1975, 1971, 1965, 1961, 1956, 1952, 1945, 1941, 1936, 1930, 1926, 1925, 1922, 1921, 1920
702 MINTER ST	2002, 2001, 1997, 1995, 1992, 1991, 1986, 1980, 1975, 1971, 1970, 1966, 1965, 1961, 1955, 1952, 1945, 1941, 1926, 1925, 1922, 1921, 1920
702 N MINTER ST	2001, 1997, 1995, 1992, 1991, 1986, 1980, 1975, 1971, 1970, 1966, 1965, 1961, 1960, 1956, 1955, 1952, 1950, 1946, 1945, 1941, 1936, 1930, 1926, 1925, 1922, 1921, 1920
702 W 6TH ST	2002, 2001, 1997, 1995, 1992, 1991, 1986, 1980, 1975, 1971, 1970, 1966, 1965, 1961, 1956, 1952, 1945, 1936, 1930, 1926, 1925, 1922, 1921, 1920
703 3RD E	2002, 2001, 1997, 1995, 1992, 1991, 1986, 1980, 1975, 1971, 1970, 1966, 1965, 1961, 1960, 1955, 1950, 1946, 1945, 1941, 1936, 1930, 1926, 1925, 1922, 1921
703 3RD ST E	2001, 1997, 1995, 1992, 1991, 1986, 1980, 1975, 1971, 1970, 1966, 1965, 1961, 1960, 1956, 1955, 1952, 1950, 1946, 1941, 1926, 1920
703 E 3RD ST	2002, 2001, 1997, 1995, 1992, 1991, 1986, 1980, 1975, 1971, 1970, 1966, 1965, 1961, 1956, 1952, 1945, 1941, 1936, 1930, 1926, 1925, 1922, 1921, 1920
704 5TH ST W	2002, 2001, 1997, 1995, 1992, 1991, 1986, 1980, 1975, 1971, 1970, 1966, 1965, 1961, 1960, 1956, 1955, 1952, 1950, 1946, 1945, 1941, 1926, 1920
704 6TH ST W	2002, 2001, 1997, 1995, 1992, 1991, 1986, 1980, 1975, 1971, 1970, 1966, 1965, 1961, 1960, 1956, 1955, 1952, 1950, 1946, 1941, 1926, 1925, 1922, 1921, 1920
704 W 4TH ST	2002, 2001, 1997, 1995, 1992, 1991, 1986, 1980, 1975, 1971, 1970, 1965, 1961, 1960, 1956, 1955, 1952, 1950, 1946, 1945, 1941, 1936, 1930, 1926, 1925, 1922, 1921, 1920

FINDINGS

Address Researched

Address Not Listed in Research Source

704 W 6TH ST	2002, 2001, 1997, 1995, 1992, 1991, 1986, 1980, 1975, 1971, 1970, 1966, 1965, 1961, 1956, 1955, 1952, 1946, 1945, 1941, 1936, 1930, 1926, 1925, 1922, 1921, 1920
705 3RD E	2002, 2001, 1997, 1995, 1992, 1991, 1986, 1980, 1975, 1971, 1970, 1966, 1965, 1961, 1960, 1955, 1950, 1946, 1945, 1941, 1936, 1930, 1926, 1925, 1922, 1921
705 3RD ST E	2001, 1997, 1995, 1992, 1991, 1986, 1980, 1975, 1971, 1970, 1966, 1965, 1961, 1960, 1956, 1955, 1952, 1950, 1946, 1941, 1926, 1920
705 E 3RD ST	2002, 2001, 1997, 1995, 1992, 1991, 1986, 1980, 1971, 1961, 1956, 1952, 1946, 1945, 1941, 1936, 1930, 1926, 1925, 1922, 1921, 1920
705 E 5TH ST	2001, 1997, 1995, 1992, 1991, 1986, 1980, 1975, 1971, 1970, 1966, 1965, 1961, 1960, 1956, 1955, 1952, 1946, 1945, 1941, 1936, 1930, 1926, 1925, 1922, 1921, 1920
705 MINTER ST	2002, 2001, 1997, 1995, 1992, 1986, 1971, 1970, 1965, 1961, 1955, 1952, 1950, 1946, 1945, 1941, 1926
705 N MINTER ST	2002, 2001, 1997, 1992, 1991, 1986, 1980, 1975, 1971, 1970, 1966, 1965, 1961, 1960, 1956, 1955, 1952, 1950, 1946, 1945, 1941, 1936, 1930, 1926, 1925, 1922, 1921, 1920
706 6TH E	2002, 2001, 1997, 1995, 1992, 1991, 1986, 1980, 1975, 1971, 1970, 1966, 1965, 1961, 1960, 1955, 1950, 1946, 1945, 1941, 1936, 1930, 1926, 1925, 1922, 1921
706 6TH ST E	2002, 2001, 1997, 1995, 1992, 1991, 1986, 1980, 1975, 1971, 1970, 1966, 1965, 1961, 1960, 1956, 1955, 1952, 1950, 1946, 1941, 1926, 1920
706 6TH ST W	2002, 2001, 1997, 1995, 1992, 1991, 1986, 1980, 1975, 1971, 1970, 1966, 1965, 1961, 1960, 1956, 1955, 1952, 1950, 1946, 1941, 1926, 1920
706 E 6TH	2002, 2001, 1997, 1995, 1992, 1991, 1986, 1975, 1971, 1970, 1966, 1965, 1961, 1960, 1956, 1955, 1952, 1950, 1946, 1945, 1941, 1936, 1930, 1926, 1925, 1922, 1921, 1920
706 E 6TH ST	2001, 1997, 1992, 1991, 1986, 1980, 1975, 1971, 1970, 1965, 1961, 1956, 1952, 1945, 1936, 1930, 1926, 1925, 1922, 1921, 1920
706 W 6TH ST	2002, 2001, 1997, 1995, 1992, 1991, 1986, 1980, 1975, 1971, 1970, 1966, 1965, 1961, 1956, 1952, 1946, 1945, 1941, 1936, 1930, 1926, 1925, 1922, 1921, 1920
707 6TH ST W	2002, 2001, 1997, 1995, 1992, 1991, 1986, 1980, 1975, 1971, 1970, 1966, 1965, 1961, 1960, 1956, 1955, 1952, 1950, 1946, 1941, 1926, 1925, 1922, 1921, 1920
708 5TH E	2002, 2001, 1997, 1995, 1992, 1991, 1986, 1980, 1975, 1971, 1970, 1966, 1965, 1961, 1955, 1950, 1946, 1945, 1941, 1936, 1930, 1926, 1925, 1922, 1921
708 5TH ST E	2002, 2001, 1997, 1995, 1992, 1991, 1986, 1980, 1975, 1971, 1970, 1966, 1965, 1961, 1960, 1956, 1955, 1952, 1950, 1946, 1945, 1941, 1926, 1920
708 E 5TH ST	2001, 1997, 1995, 1992, 1991, 1986, 1971, 1965, 1961, 1960, 1956, 1955, 1952, 1950, 1945, 1936, 1930, 1926, 1925, 1922, 1921, 1920
708 E 6TH ST	2001, 1997, 1992, 1991, 1986, 1980, 1971, 1970, 1965, 1961, 1960, 1956, 1955, 1952, 1950, 1946, 1945, 1941, 1936, 1930, 1926, 1925, 1922, 1921, 1920
708 MINTER ST	2002, 2001, 1997, 1995, 1992, 1991, 1986, 1971, 1970, 1966, 1965, 1961, 1955, 1950, 1946, 1945, 1926, 1925, 1922, 1921, 1920
708 N MINTER ST	2001, 1997, 1995, 1992, 1991, 1986, 1980, 1975, 1971, 1970, 1966, 1965, 1961, 1960, 1956, 1955, 1952, 1950, 1946, 1945, 1941, 1936, 1930, 1926, 1925, 1922, 1921, 1920
709 5TH E	2002, 2001, 1997, 1995, 1992, 1991, 1986, 1980, 1975, 1971, 1970, 1966, 1965, 1961, 1955, 1952, 1950, 1946, 1945, 1941, 1936, 1930, 1926, 1925, 1922, 1921
709 5TH ST E	2002, 2001, 1997, 1995, 1992, 1991, 1986, 1980, 1975, 1971, 1970, 1966, 1965, 1961, 1960, 1956, 1955, 1952, 1950, 1946, 1945, 1941, 1936, 1930, 1926, 1925, 1922, 1920

FINDINGS

Address Researched

Address Not Listed in Research Source

709 6TH E	2002, 2001, 1997, 1995, 1992, 1991, 1986, 1980, 1975, 1971, 1970, 1966, 1965, 1961, 1960, 1955, 1950, 1946, 1945, 1941, 1936, 1930, 1926, 1925, 1922, 1921
709 6TH ST E	2002, 2001, 1997, 1995, 1992, 1991, 1986, 1980, 1975, 1971, 1970, 1966, 1965, 1961, 1960, 1956, 1955, 1952, 1950, 1946, 1941, 1926, 1920
709 E 5TH	2002, 2001, 1997, 1992, 1991, 1986, 1980, 1975, 1971, 1970, 1966, 1965, 1961, 1960, 1956, 1955, 1952, 1950, 1946, 1945, 1941, 1936, 1930, 1926, 1925, 1922, 1921, 1920
709 E 5TH ST	2001, 1997, 1995, 1992, 1986, 1980, 1971, 1965, 1961, 1960, 1956, 1955, 1952, 1950, 1945, 1936, 1930, 1926, 1925, 1922, 1921, 1920
709 E 6TH ST	2001, 1997, 1995, 1992, 1971, 1966, 1965, 1961, 1956, 1952, 1945, 1936, 1930, 1926, 1925, 1922, 1921, 1920
709 MINTER ST	2002, 2001, 1997, 1995, 1992, 1991, 1986, 1971, 1970, 1965, 1961, 1952, 1945, 1926, 1922
709 MORTIMER ST	2002, 2001, 1997, 1995, 1992, 1991, 1986, 1980, 1975, 1971, 1970, 1966, 1965, 1961, 1955, 1950, 1946, 1945, 1941, 1926
709 N MINTER ST	2001, 1997, 1995, 1992, 1991, 1986, 1980, 1975, 1971, 1970, 1966, 1965, 1961, 1960, 1956, 1955, 1952, 1950, 1946, 1945, 1941, 1936, 1930, 1926, 1925, 1922, 1921, 1920
710 3RD E	2002, 2001, 1997, 1995, 1992, 1991, 1986, 1980, 1975, 1971, 1970, 1966, 1965, 1961, 1960, 1955, 1950, 1946, 1945, 1941, 1936, 1930, 1926, 1925, 1922, 1921
710 3RD ST E	2001, 1997, 1995, 1992, 1991, 1986, 1980, 1975, 1971, 1970, 1966, 1965, 1961, 1960, 1956, 1955, 1952, 1950, 1946, 1945, 1941, 1926, 1920
710 4TH E	2002, 2001, 1997, 1995, 1992, 1991, 1986, 1980, 1975, 1971, 1970, 1966, 1965, 1961, 1960, 1955, 1950, 1946, 1945, 1941, 1936, 1930, 1926, 1925, 1922, 1921, 1920
710 4TH ST E	2002, 2001, 1997, 1995, 1992, 1991, 1986, 1980, 1975, 1971, 1970, 1966, 1965, 1961, 1960, 1956, 1955, 1952, 1950, 1946, 1945, 1941, 1926, 1921, 1920
710 5TH ST W	2002, 2001, 1997, 1995, 1992, 1991, 1986, 1980, 1975, 1971, 1970, 1966, 1965, 1961, 1960, 1956, 1955, 1952, 1950, 1946, 1945, 1941, 1936, 1926, 1920
710 6TH E	2002, 2001, 1997, 1995, 1992, 1991, 1986, 1980, 1975, 1971, 1970, 1966, 1965, 1961, 1960, 1955, 1950, 1946, 1945, 1941, 1936, 1930, 1926, 1925, 1922, 1921
710 6TH ST E	2002, 2001, 1997, 1995, 1992, 1991, 1986, 1980, 1975, 1971, 1970, 1966, 1965, 1961, 1960, 1956, 1955, 1952, 1950, 1946, 1941, 1926, 1920
710 6TH ST W	2002, 2001, 1997, 1995, 1992, 1991, 1986, 1980, 1975, 1971, 1970, 1966, 1965, 1961, 1960, 1956, 1955, 1952, 1950, 1946, 1941, 1926, 1920
710 E 3RD ST	2002, 2001, 1997, 1995, 1992, 1991, 1986, 1971, 1961, 1956, 1952, 1945, 1936, 1930, 1926, 1925, 1922, 1921, 1920
710 E 4TH ST	2001, 1997, 1995, 1992, 1991, 1986, 1980, 1975, 1971, 1965, 1961, 1960, 1956, 1955, 1952, 1945, 1941, 1936, 1930, 1926, 1925, 1922, 1921, 1920
710 E 6TH ST	2001, 1997, 1995, 1992, 1986, 1980, 1971, 1970, 1966, 1965, 1961, 1956, 1952, 1946, 1945, 1941, 1936, 1930, 1926, 1925, 1922, 1921, 1920
710 MINTER ST	2002, 2001, 1997, 1995, 1992, 1986, 1971, 1970, 1965, 1961, 1952, 1945, 1926
710 MORTIMER ST	2002, 2001, 1997, 1995, 1992, 1971, 1970, 1966, 1965, 1961, 1960, 1956, 1955, 1952, 1950, 1946, 1945, 1941, 1936, 1926, 1925, 1922, 1921, 1920
710 N MINTER ST	2001, 1997, 1992, 1991, 1986, 1980, 1975, 1971, 1970, 1966, 1965, 1961, 1960, 1956, 1955, 1952, 1950, 1946, 1945, 1941, 1936, 1930, 1926, 1925, 1922, 1921, 1920
710 W 6TH ST	2002, 2001, 1997, 1995, 1992, 1991, 1986, 1980, 1975, 1971, 1970, 1965, 1961, 1956, 1952, 1945, 1941, 1936, 1930, 1926, 1925, 1922, 1921, 1920

FINDINGS

Address Researched

Address Not Listed in Research Source

710/ 6TH ST W	2002, 2001, 1997, 1995, 1992, 1991, 1986, 1980, 1975, 1971, 1970, 1966, 1965, 1961, 1960, 1956, 1955, 1952, 1950, 1946, 1945, 1941, 1936, 1930, 1926, 1922, 1921, 1920
711 3RD E	2002, 2001, 1997, 1995, 1992, 1991, 1986, 1980, 1975, 1971, 1970, 1966, 1965, 1961, 1960, 1955, 1950, 1946, 1945, 1941, 1936, 1930, 1926, 1925, 1922, 1921
711 3RD ST E	2001, 1997, 1995, 1992, 1991, 1986, 1980, 1975, 1971, 1970, 1966, 1965, 1961, 1960, 1956, 1955, 1952, 1950, 1946, 1941, 1926, 1920
711 5TH E	2002, 2001, 1997, 1995, 1992, 1991, 1986, 1980, 1975, 1971, 1970, 1966, 1965, 1961, 1955, 1952, 1950, 1946, 1945, 1941, 1936, 1930, 1926, 1925, 1922, 1921, 1920
711 5TH ST W	2002, 2001, 1997, 1995, 1992, 1991, 1986, 1980, 1975, 1971, 1970, 1966, 1965, 1961, 1960, 1956, 1955, 1952, 1950, 1946, 1945, 1941, 1926, 1920
711 6TH E	2002, 2001, 1997, 1995, 1992, 1991, 1986, 1980, 1975, 1971, 1970, 1966, 1965, 1961, 1960, 1955, 1950, 1946, 1945, 1941, 1936, 1930, 1926, 1925, 1922, 1921
711 6TH ST E	2002, 2001, 1997, 1995, 1992, 1991, 1986, 1980, 1975, 1971, 1970, 1966, 1965, 1961, 1960, 1956, 1955, 1952, 1950, 1946, 1941, 1926, 1920
711 E 3RD	2002, 2001, 1997, 1992, 1991, 1986, 1980, 1975, 1971, 1970, 1966, 1965, 1961, 1960, 1956, 1955, 1952, 1950, 1946, 1945, 1941, 1936, 1930, 1926, 1925, 1922, 1921, 1920
711 E 3RD ST	2002, 2001, 1997, 1995, 1992, 1986, 1971, 1970, 1965, 1961, 1956, 1952, 1946, 1945, 1941, 1936, 1930, 1926, 1925, 1922, 1921, 1920
711 E 5TH	2002, 2001, 1997, 1995, 1992, 1991, 1986, 1975, 1971, 1970, 1966, 1965, 1961, 1960, 1956, 1955, 1952, 1950, 1946, 1945, 1941, 1936, 1930, 1926, 1925, 1922, 1921, 1920
711 E 5TH ST	2001, 1997, 1995, 1992, 1980, 1975, 1971, 1970, 1966, 1965, 1961, 1960, 1956, 1955, 1952, 1950, 1946, 1945, 1941, 1936, 1930, 1926, 1925, 1922, 1921, 1920
711 E 6TH ST	2001, 1997, 1992, 1971, 1966, 1965, 1961, 1956, 1952, 1946, 1945, 1936, 1930, 1926, 1925, 1922, 1921, 1920
711 MINTER ST	2002, 2001, 1997, 1995, 1992, 1986, 1971, 1970, 1965, 1961, 1960, 1956, 1955, 1952, 1950, 1946, 1945, 1941, 1936, 1930, 1926, 1925, 1922, 1921, 1920
711 MORTIMER ST	2002, 2001, 1997, 1995, 1992, 1991, 1986, 1980, 1975, 1971, 1970, 1966, 1965, 1961, 1960, 1955, 1950, 1946, 1945, 1941, 1926
711 N MINTER ST	2001, 1997, 1995, 1992, 1991, 1986, 1980, 1975, 1971, 1970, 1966, 1965, 1961, 1960, 1956, 1955, 1952, 1950, 1946, 1945, 1941, 1936, 1930, 1926, 1925, 1922, 1921, 1920
711 W 5TH ST	2002, 2001, 1997, 1995, 1992, 1991, 1986, 1980, 1975, 1971, 1970, 1966, 1965, 1961, 1956, 1952, 1946, 1945, 1941, 1936, 1930, 1926, 1925, 1922, 1921, 1920
712 3RD E	2002, 2001, 1997, 1995, 1992, 1991, 1986, 1980, 1975, 1971, 1970, 1966, 1965, 1961, 1960, 1955, 1952, 1950, 1946, 1945, 1941, 1936, 1930, 1926, 1925, 1922, 1921
712 3RD ST E	2001, 1997, 1995, 1992, 1991, 1986, 1980, 1975, 1971, 1970, 1966, 1965, 1961, 1960, 1956, 1955, 1952, 1950, 1946, 1941, 1926, 1920
712 4TH ST E	2002, 2001, 1997, 1995, 1992, 1991, 1986, 1980, 1975, 1971, 1970, 1966, 1965, 1961, 1960, 1956, 1955, 1952, 1950, 1946, 1945, 1941, 1936, 1926, 1925, 1922, 1921, 1920
712 5TH E	2002, 2001, 1997, 1995, 1992, 1991, 1986, 1980, 1975, 1971, 1970, 1966, 1965, 1961, 1955, 1950, 1946, 1945, 1941, 1936, 1930, 1926, 1925, 1922, 1921
712 5TH ST E	2002, 2001, 1997, 1995, 1992, 1991, 1986, 1980, 1975, 1971, 1970, 1966, 1965, 1961, 1960, 1956, 1955, 1952, 1950, 1946, 1945, 1941, 1926, 1920

FINDINGS

Address Researched

Address Not Listed in Research Source

712 E 3RD ST	2002, 2001, 1997, 1995, 1992, 1991, 1986, 1980, 1971, 1961, 1956, 1952, 1950, 1946, 1945, 1941, 1936, 1930, 1926, 1925, 1922, 1921, 1920
712 E 5TH ST	2001, 1997, 1992, 1991, 1980, 1971, 1970, 1965, 1961, 1960, 1956, 1952, 1945, 1936, 1930, 1926, 1925, 1922, 1921, 1920
712 E 5th St	2001, 1997, 1992, 1991, 1980, 1971, 1970, 1965, 1961, 1945, 1926
712 MORTIMER ST	2002, 2001, 1997, 1995, 1992, 1991, 1986, 1980, 1975, 1971, 1970, 1966, 1965, 1961, 1955, 1945, 1941, 1926
713 3RD E	2002, 2001, 1997, 1995, 1992, 1991, 1986, 1980, 1975, 1971, 1970, 1966, 1965, 1961, 1960, 1955, 1950, 1946, 1945, 1941, 1936, 1930, 1926, 1925, 1922, 1921
713 3RD ST E	2001, 1997, 1995, 1992, 1991, 1986, 1980, 1975, 1971, 1970, 1966, 1965, 1961, 1960, 1956, 1955, 1952, 1950, 1946, 1941, 1926, 1920
713 4TH E	2002, 2001, 1997, 1995, 1992, 1991, 1986, 1980, 1975, 1971, 1970, 1966, 1965, 1961, 1960, 1956, 1955, 1952, 1950, 1946, 1945, 1941, 1936, 1930, 1926, 1925, 1922, 1921
713 4TH ST E	2002, 2001, 1997, 1995, 1992, 1991, 1986, 1980, 1975, 1971, 1970, 1966, 1965, 1961, 1960, 1956, 1955, 1952, 1950, 1946, 1945, 1941, 1930, 1926, 1920
713 5TH E	2002, 2001, 1997, 1995, 1992, 1991, 1986, 1980, 1975, 1971, 1970, 1966, 1965, 1961, 1955, 1952, 1950, 1946, 1945, 1941, 1936, 1930, 1926, 1925, 1922, 1921, 1920
713 E 3RD	2002, 2001, 1997, 1992, 1991, 1986, 1980, 1975, 1971, 1966, 1965, 1961, 1960, 1956, 1955, 1952, 1950, 1946, 1945, 1941, 1936, 1930, 1926, 1925, 1922, 1921, 1920
713 E 3RD ST	2002, 2001, 1997, 1995, 1992, 1991, 1980, 1971, 1970, 1966, 1965, 1961, 1956, 1955, 1952, 1945, 1941, 1936, 1930, 1926, 1925, 1922, 1921, 1920
713 E 5TH ST	2001, 1997, 1995, 1992, 1991, 1986, 1980, 1971, 1970, 1966, 1965, 1961, 1960, 1956, 1952, 1950, 1946, 1945, 1941, 1936, 1930, 1926, 1925, 1922, 1921, 1920
713 W 4TH ST	2002, 2001, 1997, 1995, 1992, 1991, 1986, 1980, 1975, 1971, 1970, 1965, 1961, 1960, 1956, 1955, 1952, 1950, 1946, 1945, 1941, 1936, 1930, 1926, 1925, 1922, 1921, 1920
714 3RD E	2002, 2001, 1997, 1995, 1992, 1991, 1986, 1980, 1975, 1971, 1970, 1966, 1965, 1961, 1960, 1955, 1950, 1946, 1945, 1941, 1936, 1930, 1926, 1925, 1922, 1921
714 3RD ST E	2001, 1997, 1995, 1992, 1991, 1986, 1980, 1975, 1971, 1970, 1966, 1965, 1961, 1960, 1956, 1955, 1952, 1950, 1946, 1941, 1926, 1920
714 4TH E	2002, 2001, 1997, 1995, 1992, 1991, 1986, 1980, 1975, 1971, 1970, 1966, 1965, 1961, 1960, 1956, 1955, 1952, 1950, 1946, 1945, 1941, 1936, 1930, 1926, 1925, 1922, 1921
714 4TH ST E	2002, 2001, 1997, 1995, 1992, 1991, 1986, 1980, 1975, 1971, 1970, 1966, 1965, 1961, 1960, 1956, 1955, 1952, 1950, 1946, 1945, 1941, 1926, 1920
714 5TH E	2002, 2001, 1997, 1995, 1992, 1991, 1986, 1980, 1975, 1971, 1970, 1966, 1965, 1961, 1955, 1952, 1950, 1946, 1945, 1941, 1936, 1930, 1926, 1925, 1922, 1921, 1920
714 5TH ST W	2002, 2001, 1997, 1995, 1992, 1991, 1986, 1980, 1975, 1971, 1970, 1966, 1965, 1961, 1960, 1956, 1955, 1952, 1950, 1946, 1945, 1941, 1926, 1922, 1921, 1920
714 6TH E	2002, 2001, 1997, 1995, 1992, 1991, 1986, 1980, 1975, 1971, 1970, 1966, 1965, 1961, 1960, 1955, 1950, 1946, 1945, 1941, 1936, 1930, 1926, 1925, 1922, 1921
714 6TH ST E	2002, 2001, 1997, 1995, 1992, 1991, 1986, 1980, 1975, 1971, 1970, 1966, 1965, 1961, 1960, 1956, 1955, 1952, 1950, 1946, 1941, 1926, 1920
714 E 3RD ST	2002, 2001, 1997, 1995, 1992, 1991, 1986, 1980, 1975, 1971, 1961, 1956, 1952, 1945, 1941, 1936, 1930, 1926, 1925, 1922, 1921, 1920

FINDINGS

Address Researched

Address Not Listed in Research Source

714 E 5TH ST	2002, 2001, 1997, 1995, 1992, 1980, 1971, 1970, 1965, 1961, 1960, 1956, 1955, 1952, 1950, 1946, 1945, 1941, 1936, 1930, 1926, 1925, 1922, 1921, 1920
714 E 6TH ST	2001, 1997, 1995, 1992, 1980, 1971, 1965, 1961, 1956, 1952, 1946, 1945, 1941, 1936, 1930, 1926, 1925, 1922, 1921, 1920
714 MORTIMER ST	2002, 2001, 1997, 1995, 1992, 1991, 1986, 1971, 1966, 1965, 1961, 1946, 1945, 1941, 1926, 1922, 1921, 1920
715 4TH E	2002, 2001, 1997, 1995, 1992, 1991, 1986, 1980, 1975, 1971, 1970, 1966, 1965, 1961, 1960, 1955, 1950, 1946, 1945, 1941, 1936, 1930, 1926, 1925, 1922, 1921
715 4TH ST E	2002, 2001, 1997, 1995, 1992, 1991, 1986, 1980, 1975, 1971, 1970, 1966, 1965, 1961, 1960, 1956, 1955, 1952, 1950, 1946, 1945, 1941, 1926, 1920
715 5TH E	2002, 2001, 1997, 1995, 1992, 1991, 1986, 1980, 1975, 1971, 1970, 1966, 1965, 1961, 1955, 1952, 1950, 1946, 1945, 1941, 1936, 1930, 1926, 1925, 1922, 1921, 1920
715 6TH ST W	2002, 2001, 1997, 1995, 1992, 1991, 1986, 1980, 1975, 1971, 1970, 1966, 1965, 1961, 1960, 1956, 1955, 1952, 1950, 1946, 1945, 1941, 1936, 1930, 1926, 1920
715 E 4TH ST	2002, 2001, 1997, 1995, 1992, 1991, 1986, 1980, 1975, 1971, 1970, 1966, 1965, 1961, 1956, 1952, 1946, 1945, 1941, 1936, 1930, 1926, 1925, 1922, 1921, 1920
715 E 5TH	2002, 2001, 1997, 1992, 1991, 1986, 1980, 1975, 1971, 1970, 1966, 1965, 1961, 1960, 1956, 1955, 1952, 1950, 1946, 1945, 1941, 1936, 1930, 1926, 1925, 1922, 1921, 1920
715 E 5TH ST	2002, 2001, 1997, 1995, 1992, 1991, 1980, 1975, 1971, 1965, 1961, 1960, 1956, 1955, 1952, 1950, 1946, 1945, 1941, 1936, 1930, 1926, 1925, 1922, 1921, 1920
715 MORTIMER ST	2002, 2001, 1997, 1995, 1992, 1991, 1986, 1980, 1975, 1971, 1970, 1966, 1965, 1961, 1960, 1945, 1930, 1926
715 W 5TH ST	2002, 2001, 1997, 1995, 1992, 1991, 1986, 1980, 1975, 1971, 1970, 1966, 1961, 1956, 1955, 1952, 1950, 1946, 1945, 1941, 1936, 1930, 1926, 1925, 1922, 1921, 1920
716 4TH E	2002, 2001, 1997, 1995, 1992, 1991, 1986, 1980, 1975, 1971, 1970, 1966, 1965, 1961, 1960, 1955, 1950, 1946, 1945, 1941, 1936, 1930, 1926, 1925, 1922, 1921
716 4TH ST E	2002, 2001, 1997, 1995, 1992, 1991, 1986, 1980, 1975, 1971, 1970, 1966, 1965, 1961, 1960, 1956, 1955, 1952, 1950, 1946, 1945, 1941, 1926, 1920
716 5TH E	2002, 2001, 1997, 1995, 1992, 1991, 1986, 1980, 1975, 1971, 1970, 1966, 1965, 1961, 1955, 1950, 1946, 1945, 1941, 1936, 1930, 1926, 1925, 1922, 1921, 1920
716 5TH ST E	2002, 2001, 1997, 1995, 1992, 1991, 1986, 1980, 1975, 1971, 1970, 1966, 1965, 1961, 1960, 1956, 1955, 1952, 1950, 1946, 1945, 1941, 1926, 1922, 1921, 1920
716 E 4TH ST	2001, 1997, 1995, 1992, 1991, 1986, 1980, 1971, 1965, 1961, 1956, 1955, 1952, 1950, 1946, 1945, 1941, 1936, 1930, 1926, 1925, 1922, 1921, 1920
716 E 5TH ST	2001, 1997, 1995, 1992, 1991, 1971, 1966, 1965, 1961, 1960, 1956, 1952, 1945, 1936, 1930, 1926, 1925, 1922, 1921, 1920
716 MORTIMER ST	2002, 2001, 1997, 1995, 1992, 1991, 1986, 1980, 1971, 1970, 1966, 1961, 1955, 1950, 1946, 1945, 1941, 1926, 1922, 1921, 1920
716 W 5TH ST	2002, 2001, 1997, 1995, 1992, 1991, 1986, 1980, 1975, 1971, 1966, 1965, 1961, 1956, 1952, 1950, 1946, 1945, 1941, 1936, 1930, 1926, 1925, 1922, 1921, 1920
717 3RD ST E	2001, 1997, 1995, 1992, 1991, 1986, 1980, 1975, 1971, 1970, 1966, 1965, 1961, 1960, 1956, 1955, 1952, 1950, 1946, 1945, 1941, 1936, 1930, 1926, 1925, 1922, 1921, 1920
717 4TH E	2002, 2001, 1997, 1995, 1992, 1991, 1986, 1980, 1975, 1971, 1970, 1966, 1965, 1961, 1960, 1955, 1950, 1946, 1945, 1941, 1936, 1930, 1926, 1925, 1922, 1921

FINDINGS

Address Researched

Address Not Listed in Research Source

717 4TH ST E	2002, 2001, 1997, 1995, 1992, 1991, 1986, 1980, 1975, 1971, 1970, 1966, 1965, 1961, 1960, 1956, 1955, 1952, 1950, 1946, 1945, 1941, 1926, 1920
717 5TH ST W	2002, 2001, 1997, 1995, 1992, 1991, 1986, 1980, 1975, 1971, 1970, 1966, 1965, 1961, 1960, 1956, 1955, 1952, 1950, 1946, 1945, 1941, 1926, 1920
717 E 3	2002, 2001, 1997, 1992, 1991, 1986, 1980, 1975, 1971, 1970, 1966, 1965, 1961, 1960, 1956, 1955, 1952, 1950, 1946, 1945, 1941, 1936, 1930, 1926, 1925, 1922, 1921, 1920
717 E 3RD ST	2002, 2001, 1997, 1995, 1992, 1991, 1986, 1980, 1971, 1961, 1956, 1955, 1952, 1950, 1946, 1945, 1941, 1936, 1930, 1926, 1925, 1922, 1921, 1920
717 E 4TH ST	2002, 2001, 1997, 1995, 1992, 1991, 1986, 1980, 1975, 1971, 1970, 1966, 1965, 1961, 1960, 1956, 1952, 1950, 1946, 1945, 1941, 1936, 1930, 1926, 1925, 1922, 1921, 1920
717 E 5TH ST	2002, 2001, 1997, 1992, 1991, 1986, 1980, 1975, 1971, 1970, 1965, 1961, 1960, 1956, 1955, 1952, 1950, 1946, 1945, 1941, 1936, 1930, 1926, 1925, 1922, 1921, 1920
717 W 5TH ST	2002, 2001, 1997, 1995, 1992, 1991, 1986, 1980, 1975, 1971, 1970, 1965, 1961, 1956, 1952, 1945, 1941, 1936, 1930, 1926, 1925, 1922, 1921, 1920
718 4TH E	2002, 2001, 1997, 1995, 1992, 1991, 1986, 1980, 1975, 1971, 1970, 1966, 1965, 1961, 1960, 1955, 1950, 1946, 1945, 1941, 1936, 1930, 1926, 1925, 1922, 1921
718 4TH ST E	2002, 2001, 1997, 1995, 1992, 1991, 1986, 1980, 1975, 1971, 1970, 1966, 1965, 1961, 1960, 1956, 1955, 1952, 1950, 1946, 1945, 1941, 1926, 1920
718 6TH ST W	2002, 2001, 1997, 1995, 1992, 1991, 1986, 1980, 1975, 1971, 1970, 1966, 1965, 1961, 1960, 1956, 1955, 1952, 1950, 1946, 1941, 1926, 1921, 1920
718 E 4TH ST	2002, 2001, 1997, 1995, 1992, 1991, 1986, 1980, 1971, 1965, 1961, 1956, 1952, 1946, 1945, 1936, 1930, 1926, 1925, 1922, 1921, 1920
718 W 6TH ST	2002, 2001, 1997, 1995, 1992, 1991, 1986, 1975, 1971, 1970, 1965, 1961, 1956, 1952, 1945, 1936, 1930, 1926, 1925, 1922, 1921, 1920
719 4TH E	2002, 2001, 1997, 1995, 1992, 1991, 1986, 1980, 1975, 1971, 1970, 1966, 1965, 1961, 1960, 1956, 1955, 1950, 1946, 1945, 1941, 1936, 1930, 1926, 1925, 1922, 1921
719 4TH ST E	2002, 2001, 1997, 1995, 1992, 1991, 1986, 1980, 1975, 1971, 1970, 1966, 1965, 1961, 1960, 1956, 1955, 1952, 1950, 1946, 1945, 1941, 1926, 1920
719 5TH E	2002, 2001, 1997, 1995, 1992, 1991, 1986, 1980, 1975, 1971, 1970, 1966, 1965, 1961, 1955, 1950, 1946, 1945, 1941, 1936, 1930, 1926, 1925, 1922, 1921
719 5TH ST E	2002, 2001, 1997, 1995, 1992, 1991, 1986, 1980, 1975, 1971, 1970, 1966, 1965, 1961, 1960, 1956, 1955, 1952, 1950, 1946, 1945, 1941, 1926, 1920
719 5TH ST W	2002, 2001, 1997, 1995, 1992, 1991, 1986, 1980, 1975, 1971, 1970, 1966, 1965, 1961, 1960, 1956, 1955, 1952, 1950, 1946, 1945, 1941, 1926, 1920
719 6TH ST W	2002, 2001, 1997, 1995, 1992, 1991, 1986, 1980, 1975, 1971, 1970, 1966, 1965, 1961, 1960, 1956, 1955, 1952, 1950, 1946, 1945, 1941, 1936, 1930, 1926, 1922, 1921, 1920
719 E 4TH ST	2001, 1997, 1992, 1986, 1971, 1965, 1961, 1956, 1955, 1952, 1946, 1945, 1941, 1936, 1930, 1926, 1925, 1922, 1921, 1920
719 E 5TH	2002, 2001, 1997, 1995, 1992, 1991, 1986, 1980, 1975, 1971, 1966, 1965, 1961, 1960, 1956, 1955, 1952, 1950, 1946, 1945, 1941, 1936, 1930, 1926, 1925, 1922, 1921, 1920
719 E 5TH ST	2001, 1997, 1992, 1991, 1986, 1980, 1971, 1965, 1961, 1960, 1956, 1952, 1946, 1945, 1941, 1936, 1930, 1926, 1925, 1922, 1921, 1920
719 MORTIMER ST	2002, 2001, 1997, 1995, 1992, 1991, 1986, 1980, 1975, 1971, 1970, 1966, 1965, 1961, 1960, 1945, 1926

FINDINGS

Address Researched

Address Not Listed in Research Source

719 W 5TH ST	2002, 2001, 1997, 1995, 1992, 1991, 1986, 1980, 1975, 1971, 1970, 1966, 1965, 1961, 1956, 1955, 1952, 1945, 1941, 1936, 1930, 1926, 1925, 1922, 1921, 1920
720 3RD E	2002, 2001, 1997, 1995, 1992, 1991, 1986, 1980, 1975, 1971, 1970, 1966, 1965, 1961, 1960, 1955, 1950, 1946, 1945, 1941, 1936, 1930, 1926, 1925, 1922, 1921
720 3RD ST E	2001, 1997, 1995, 1992, 1991, 1986, 1980, 1975, 1971, 1970, 1966, 1965, 1961, 1960, 1956, 1955, 1952, 1950, 1946, 1941, 1926, 1920
720 5TH E	2002, 2001, 1997, 1995, 1992, 1991, 1986, 1980, 1975, 1971, 1970, 1966, 1965, 1961, 1955, 1950, 1946, 1945, 1941, 1936, 1930, 1926, 1925, 1922, 1921
720 5TH ST E	2002, 2001, 1997, 1995, 1992, 1991, 1986, 1980, 1975, 1971, 1970, 1966, 1965, 1961, 1960, 1956, 1955, 1952, 1950, 1946, 1945, 1941, 1926, 1920
720 5TH ST W	2002, 2001, 1997, 1995, 1992, 1991, 1986, 1980, 1975, 1971, 1970, 1966, 1965, 1961, 1960, 1956, 1955, 1952, 1950, 1946, 1945, 1941, 1926, 1920
720 6TH E	2002, 2001, 1997, 1995, 1992, 1991, 1986, 1980, 1975, 1971, 1970, 1966, 1965, 1961, 1960, 1955, 1950, 1946, 1945, 1941, 1936, 1930, 1926, 1925, 1922, 1921
720 6TH ST E	2002, 2001, 1997, 1995, 1992, 1991, 1986, 1980, 1975, 1971, 1970, 1966, 1965, 1961, 1960, 1956, 1955, 1952, 1950, 1946, 1941, 1926, 1920
720 6TH ST W	2002, 2001, 1997, 1995, 1992, 1991, 1986, 1980, 1975, 1971, 1970, 1966, 1965, 1961, 1960, 1956, 1955, 1952, 1950, 1946, 1941, 1926, 1921, 1920
720 E 3RD ST	2002, 2001, 1997, 1995, 1992, 1991, 1986, 1971, 1961, 1956, 1952, 1950, 1946, 1945, 1941, 1936, 1930, 1926, 1925, 1922, 1921, 1920
720 E 5TH ST	2002, 2001, 1997, 1995, 1992, 1991, 1986, 1980, 1975, 1971, 1970, 1966, 1965, 1961, 1960, 1956, 1952, 1945, 1941, 1936, 1930, 1926, 1925, 1922, 1921, 1920
720 E 6TH ST	2001, 1997, 1992, 1986, 1980, 1975, 1971, 1970, 1965, 1961, 1956, 1952, 1946, 1945, 1936, 1930, 1926, 1925, 1922, 1921, 1920
720 W 5TH ST	2002, 2001, 1997, 1995, 1992, 1991, 1986, 1980, 1975, 1971, 1970, 1966, 1965, 1961, 1960, 1956, 1952, 1950, 1945, 1936, 1930, 1926, 1925, 1922, 1921, 1920
720 W 6TH ST	2002, 2001, 1997, 1995, 1992, 1991, 1986, 1980, 1975, 1971, 1970, 1965, 1961, 1956, 1955, 1952, 1950, 1946, 1945, 1936, 1930, 1926, 1925, 1922, 1921, 1920
721 5TH ST W	2002, 2001, 1997, 1995, 1992, 1991, 1986, 1980, 1975, 1971, 1970, 1966, 1965, 1961, 1960, 1956, 1955, 1952, 1950, 1946, 1945, 1941, 1926, 1920
721 W 4TH ST	2002, 2001, 1997, 1995, 1992, 1991, 1986, 1980, 1975, 1971, 1970, 1965, 1961, 1960, 1956, 1955, 1952, 1950, 1946, 1945, 1941, 1936, 1930, 1926, 1925, 1922, 1921, 1920
725 E 3RD ST	2002, 2001, 1997, 1995, 1992, 1991, 1986, 1980, 1975, 1971, 1970, 1965, 1961, 1960, 1956, 1955, 1952, 1950, 1946, 1945, 1941, 1936, 1930, 1926, 1925, 1922, 1921, 1920
725 MORTIMER ST	2002, 2001, 1997, 1995, 1992, 1991, 1986, 1980, 1975, 1971, 1970, 1966, 1961, 1945, 1926
726 4TH ST	2002, 2001, 1997, 1995, 1992, 1991, 1986, 1980, 1975, 1971, 1966, 1965, 1961, 1960, 1956, 1955, 1952, 1950, 1946, 1945, 1941, 1936, 1930, 1926, 1925, 1922, 1921, 1920
727 W 4TH ST	2002, 2001, 1997, 1995, 1992, 1991, 1986, 1980, 1975, 1971, 1970, 1965, 1961, 1960, 1956, 1955, 1952, 1950, 1946, 1945, 1941, 1936, 1930, 1926, 1925, 1922, 1921, 1920
729 W 6TH ST	2002, 2001, 1997, 1995, 1992, 1991, 1986, 1975, 1971, 1970, 1966, 1965, 1961, 1960, 1956, 1955, 1952, 1950, 1946, 1945, 1941, 1936, 1930, 1926, 1925, 1922, 1921, 1920
730 E 3RD ST	2002, 2001, 1997, 1995, 1992, 1991, 1986, 1980, 1975, 1971, 1965, 1961, 1960, 1956, 1955, 1952, 1950, 1946, 1945, 1941, 1936, 1930, 1926, 1925, 1922, 1921, 1920

FINDINGS

Address Researched

Address Not Listed in Research Source

730 W 4TH ST	2002, 2001, 1997, 1995, 1992, 1991, 1986, 1980, 1975, 1971, 1970, 1965, 1961, 1960, 1956, 1955, 1952, 1950, 1946, 1945, 1941, 1936, 1930, 1926, 1925, 1922, 1921, 1920
732 3RD ST	2002, 2001, 1997, 1995, 1992, 1991, 1986, 1980, 1975, 1971, 1966, 1965, 1961, 1960, 1956, 1955, 1952, 1950, 1946, 1945, 1941, 1936, 1930, 1926, 1925, 1922, 1921, 1920
736 W 4TH ST	2002, 2001, 1997, 1995, 1992, 1991, 1986, 1980, 1975, 1971, 1970, 1965, 1961, 1960, 1956, 1955, 1952, 1950, 1946, 1945, 1941, 1936, 1930, 1926, 1925, 1922, 1921, 1920
739 W 4TH ST	2002, 2001, 1997, 1995, 1992, 1991, 1986, 1980, 1975, 1971, 1970, 1965, 1961, 1960, 1956, 1955, 1952, 1950, 1946, 1945, 1941, 1936, 1930, 1926, 1925, 1922, 1921, 1920
739 W 5TH ST	2002, 2001, 1997, 1995, 1992, 1991, 1986, 1980, 1975, 1971, 1966, 1965, 1961, 1960, 1956, 1952, 1950, 1946, 1945, 1941, 1936, 1930, 1926, 1925, 1922, 1921, 1920
740 E 3RD ST	2002, 2001, 1997, 1995, 1992, 1991, 1986, 1971, 1966, 1965, 1961, 1960, 1956, 1955, 1952, 1950, 1946, 1945, 1941, 1936, 1930, 1926, 1925, 1922, 1921, 1920
761 6TH ST	2002, 2001, 1997, 1995, 1992, 1991, 1986, 1975, 1971, 1970, 1966, 1965, 1961, 1960, 1956, 1955, 1952, 1950, 1946, 1945, 1941, 1936, 1930, 1926, 1925, 1922, 1921, 1920
800 BROWN	2002, 2001, 1997, 1995, 1992, 1991, 1986, 1980, 1975, 1971, 1970, 1966, 1965, 1961, 1960, 1956, 1955, 1952, 1950, 1946, 1941, 1936, 1930, 1926, 1925, 1922, 1921, 1920
801 4TH E	2002, 2001, 1997, 1995, 1992, 1991, 1986, 1980, 1975, 1971, 1970, 1966, 1965, 1961, 1960, 1955, 1950, 1946, 1945, 1941, 1936, 1930, 1926, 1925, 1922, 1921
801 4TH ST E	2002, 2001, 1997, 1995, 1992, 1991, 1986, 1980, 1975, 1971, 1970, 1966, 1965, 1961, 1960, 1956, 1955, 1952, 1950, 1946, 1945, 1941, 1926, 1920
801 5TH E	2002, 2001, 1997, 1995, 1992, 1991, 1986, 1980, 1975, 1971, 1970, 1966, 1965, 1961, 1955, 1950, 1946, 1945, 1941, 1936, 1930, 1926, 1925, 1922, 1921, 1920
801 5TH ST E	2002, 2001, 1997, 1995, 1992, 1991, 1986, 1980, 1975, 1971, 1970, 1966, 1965, 1961, 1960, 1956, 1955, 1952, 1950, 1946, 1945, 1941, 1926, 1920
801 5TH ST W	2002, 2001, 1997, 1995, 1992, 1991, 1986, 1980, 1975, 1971, 1970, 1966, 1965, 1961, 1960, 1956, 1955, 1952, 1950, 1946, 1945, 1941, 1936, 1930, 1926, 1925, 1921, 1920
801 BROWN	2002, 2001, 1997, 1995, 1992, 1991, 1986, 1980, 1975, 1971, 1970, 1966, 1965, 1961, 1960, 1956, 1955, 1952, 1950, 1946, 1945, 1941, 1936, 1930, 1926, 1925, 1922, 1921
801 BROWN ST	2001, 1997, 1995, 1992, 1991, 1986, 1980, 1975, 1971, 1970, 1961, 1955, 1952, 1950, 1945, 1941, 1926, 1920
801 E 4TH ST	2001, 1997, 1995, 1992, 1991, 1986, 1980, 1975, 1971, 1970, 1966, 1965, 1961, 1956, 1955, 1952, 1945, 1936, 1930, 1926, 1925, 1922, 1921, 1920
801 E 5TH ST	2002, 2001, 1997, 1995, 1992, 1991, 1971, 1965, 1961, 1960, 1956, 1955, 1952, 1945, 1936, 1930, 1926, 1925, 1922, 1921, 1920
801 E 6TH	2002, 2001, 1997, 1992, 1991, 1986, 1980, 1975, 1971, 1970, 1966, 1965, 1961, 1960, 1956, 1955, 1952, 1950, 1946, 1945, 1941, 1936, 1930, 1926, 1925, 1922, 1921, 1920
801 E 6TH ST	2002, 2001, 1997, 1995, 1992, 1991, 1986, 1980, 1975, 1971, 1970, 1966, 1965, 1961, 1956, 1955, 1952, 1950, 1946, 1945, 1941, 1936, 1930, 1926, 1925, 1922, 1921, 1920
802 4TH E	2002, 2001, 1997, 1995, 1992, 1991, 1986, 1980, 1975, 1971, 1970, 1966, 1965, 1961, 1960, 1955, 1950, 1946, 1945, 1941, 1936, 1930, 1926, 1925, 1922, 1921

FINDINGS

Address Researched

Address Not Listed in Research Source

805 E 4TH ST	2002, 2001, 1997, 1995, 1992, 1991, 1971, 1965, 1961, 1960, 1956, 1955, 1952, 1945, 1936, 1930, 1926, 1925, 1922, 1921, 1920
805 E 5TH ST	2002, 2001, 1997, 1995, 1992, 1991, 1986, 1980, 1975, 1971, 1970, 1965, 1961, 1960, 1956, 1952, 1945, 1941, 1936, 1930, 1926, 1925, 1922, 1921, 1920
805 W 5TH ST	2002, 2001, 1997, 1995, 1992, 1991, 1986, 1980, 1975, 1971, 1970, 1966, 1965, 1961, 1956, 1952, 1945, 1936, 1930, 1926, 1925, 1922, 1921, 1920
806 4TH E	2002, 2001, 1997, 1995, 1992, 1991, 1986, 1980, 1975, 1971, 1970, 1966, 1965, 1961, 1960, 1955, 1950, 1946, 1945, 1941, 1936, 1930, 1926, 1925, 1922, 1921
806 4TH ST E	2002, 2001, 1997, 1995, 1992, 1991, 1986, 1980, 1975, 1971, 1970, 1966, 1965, 1961, 1960, 1956, 1955, 1952, 1950, 1946, 1945, 1941, 1926, 1920
806 6TH E	2002, 2001, 1997, 1995, 1992, 1991, 1986, 1980, 1975, 1971, 1970, 1966, 1965, 1961, 1960, 1955, 1950, 1946, 1945, 1941, 1936, 1930, 1926, 1925, 1922, 1921, 1920
806 6TH ST E	2002, 2001, 1997, 1995, 1992, 1991, 1986, 1980, 1975, 1971, 1970, 1966, 1965, 1961, 1960, 1956, 1955, 1952, 1950, 1946, 1941, 1926, 1920
806 E 4TH	2002, 2001, 1997, 1992, 1991, 1986, 1980, 1975, 1971, 1970, 1966, 1965, 1961, 1960, 1956, 1955, 1952, 1950, 1946, 1945, 1941, 1936, 1930, 1926, 1925, 1922, 1921, 1920
806 E 4TH ST	2001, 1997, 1995, 1992, 1991, 1986, 1980, 1975, 1971, 1970, 1965, 1961, 1956, 1952, 1950, 1945, 1941, 1936, 1930, 1926, 1925, 1922, 1921, 1920
806 E 6TH ST	2002, 2001, 1997, 1995, 1992, 1991, 1980, 1975, 1971, 1970, 1965, 1961, 1956, 1952, 1945, 1936, 1930, 1926, 1925, 1922, 1921, 1920
807 4TH E	2002, 2001, 1997, 1995, 1992, 1991, 1986, 1980, 1975, 1971, 1970, 1966, 1965, 1961, 1960, 1955, 1950, 1946, 1945, 1941, 1936, 1930, 1926, 1925, 1922, 1921
807 4TH ST E	2002, 2001, 1997, 1995, 1992, 1991, 1986, 1980, 1975, 1971, 1970, 1966, 1965, 1961, 1960, 1956, 1955, 1952, 1950, 1946, 1945, 1941, 1930, 1926, 1922, 1921, 1920
807 5TH ST W	2002, 2001, 1997, 1995, 1992, 1991, 1986, 1980, 1975, 1971, 1970, 1966, 1965, 1961, 1960, 1956, 1955, 1952, 1950, 1946, 1945, 1941, 1936, 1930, 1926, 1925, 1920
807 6TH E	2002, 2001, 1997, 1995, 1992, 1991, 1986, 1980, 1975, 1971, 1970, 1966, 1965, 1961, 1960, 1956, 1955, 1950, 1946, 1945, 1941, 1936, 1930, 1926, 1925, 1922, 1921, 1920
807 E 4TH ST	2001, 1997, 1995, 1992, 1991, 1975, 1971, 1970, 1965, 1961, 1956, 1955, 1952, 1945, 1936, 1930, 1926, 1925, 1922, 1921, 1920
807 E 6TH ST	2001, 1997, 1995, 1992, 1991, 1971, 1970, 1966, 1965, 1961, 1960, 1956, 1955, 1952, 1950, 1946, 1945, 1941, 1936, 1930, 1926, 1925, 1922, 1921, 1920
807 W 5TH ST	2002, 2001, 1997, 1995, 1992, 1991, 1986, 1980, 1975, 1971, 1970, 1966, 1965, 1961, 1956, 1952, 1945, 1941, 1936, 1930, 1926, 1925, 1922, 1921, 1920
809 4TH E	2002, 2001, 1997, 1995, 1992, 1991, 1986, 1980, 1975, 1971, 1970, 1966, 1965, 1961, 1960, 1955, 1950, 1946, 1945, 1941, 1936, 1930, 1926, 1925, 1922, 1921, 1920
809 4TH ST E	2002, 2001, 1997, 1995, 1992, 1991, 1986, 1980, 1975, 1971, 1970, 1966, 1965, 1961, 1960, 1956, 1955, 1952, 1950, 1946, 1945, 1941, 1930, 1926, 1920
809 5TH E	2002, 2001, 1997, 1995, 1992, 1991, 1986, 1980, 1975, 1971, 1970, 1966, 1965, 1961, 1955, 1950, 1946, 1945, 1941, 1936, 1930, 1926, 1925, 1922, 1921, 1920
809 5TH ST E	2002, 2001, 1997, 1995, 1992, 1991, 1986, 1980, 1975, 1971, 1970, 1966, 1965, 1961, 1960, 1956, 1955, 1952, 1950, 1946, 1945, 1941, 1936, 1926, 1920

FINDINGS

Address Researched

Address Not Listed in Research Source

809 6TH E	2002, 2001, 1997, 1995, 1992, 1991, 1986, 1980, 1975, 1971, 1970, 1966, 1965, 1961, 1960, 1956, 1955, 1950, 1946, 1945, 1941, 1936, 1930, 1926, 1925, 1922, 1921, 1920
809 6TH ST E	2002, 2001, 1997, 1995, 1992, 1991, 1986, 1980, 1975, 1971, 1970, 1966, 1965, 1961, 1960, 1956, 1955, 1952, 1950, 1946, 1941, 1930, 1926, 1925, 1922, 1921, 1920
809 6TH ST W	2002, 2001, 1997, 1995, 1992, 1991, 1986, 1980, 1975, 1971, 1970, 1966, 1965, 1961, 1960, 1956, 1955, 1952, 1950, 1946, 1941, 1926, 1922, 1921, 1920
809 BROWN	2002, 2001, 1997, 1995, 1992, 1991, 1986, 1980, 1975, 1971, 1970, 1966, 1965, 1961, 1960, 1956, 1955, 1952, 1950, 1946, 1941, 1936, 1930, 1926, 1925, 1922, 1921, 1920
809 BROWN ST	2002, 2001, 1997, 1995, 1992, 1991, 1975, 1971, 1970, 1965, 1961, 1952, 1950, 1946, 1945, 1941, 1926, 1925, 1922, 1921, 1920
809 E 4TH ST	2002, 2001, 1997, 1995, 1992, 1991, 1971, 1965, 1961, 1956, 1952, 1946, 1945, 1941, 1936, 1930, 1926, 1925, 1922, 1921, 1920
809 E 5TH ST	2002, 2001, 1997, 1995, 1992, 1991, 1975, 1971, 1965, 1961, 1960, 1956, 1952, 1946, 1945, 1941, 1936, 1930, 1926, 1925, 1922, 1921, 1920
809 W 6TH ST	2002, 2001, 1997, 1995, 1992, 1991, 1986, 1980, 1975, 1971, 1970, 1966, 1965, 1961, 1956, 1955, 1952, 1950, 1946, 1945, 1941, 1936, 1930, 1926, 1925, 1922, 1921, 1920
810 5TH E	2002, 2001, 1997, 1995, 1992, 1991, 1986, 1980, 1975, 1971, 1970, 1966, 1965, 1961, 1960, 1955, 1950, 1946, 1945, 1941, 1936, 1930, 1926, 1925, 1922, 1921, 1920
811 5TH ST W	2002, 2001, 1997, 1995, 1992, 1991, 1986, 1980, 1975, 1971, 1970, 1966, 1965, 1961, 1960, 1956, 1955, 1952, 1950, 1946, 1945, 1941, 1926, 1920
811 6TH ST W	2002, 2001, 1997, 1995, 1992, 1991, 1986, 1980, 1975, 1971, 1970, 1966, 1965, 1961, 1960, 1956, 1955, 1952, 1950, 1946, 1941, 1926, 1920
811 BROWN	2002, 2001, 1997, 1995, 1992, 1991, 1986, 1980, 1975, 1971, 1970, 1966, 1965, 1961, 1960, 1956, 1955, 1952, 1950, 1946, 1941, 1936, 1930, 1926, 1925, 1922, 1921, 1920
811 BROWN ST	2002, 2001, 1997, 1995, 1992, 1991, 1986, 1975, 1971, 1970, 1965, 1961, 1955, 1952, 1950, 1946, 1945, 1941, 1926, 1922, 1921, 1920
811 W 5TH ST	2002, 2001, 1997, 1995, 1992, 1991, 1986, 1980, 1975, 1971, 1970, 1966, 1965, 1961, 1956, 1952, 1945, 1936, 1930, 1926, 1925, 1922, 1921, 1920
811 W 6TH ST	2002, 2001, 1997, 1995, 1992, 1991, 1986, 1980, 1975, 1971, 1970, 1966, 1965, 1961, 1956, 1952, 1945, 1941, 1936, 1930, 1926, 1925, 1922, 1921, 1920
812 BROWN	2002, 2001, 1997, 1995, 1992, 1991, 1986, 1980, 1975, 1971, 1970, 1966, 1965, 1961, 1960, 1956, 1955, 1952, 1950, 1946, 1941, 1936, 1930, 1926, 1925, 1922, 1921
812 BROWN ST	2001, 1997, 1995, 1992, 1991, 1986, 1980, 1975, 1971, 1970, 1965, 1961, 1960, 1956, 1955, 1952, 1950, 1946, 1945, 1941, 1926, 1920
812 S 4TH ST	2002, 2001, 1997, 1995, 1992, 1991, 1986, 1975, 1971, 1970, 1966, 1965, 1961, 1960, 1956, 1955, 1952, 1950, 1946, 1945, 1941, 1936, 1930, 1926, 1925, 1922, 1921, 1920
813 5TH ST W	2002, 2001, 1997, 1995, 1992, 1991, 1986, 1980, 1975, 1971, 1970, 1966, 1965, 1961, 1960, 1956, 1955, 1952, 1950, 1946, 1945, 1941, 1926, 1920
814 5TH E	2002, 2001, 1997, 1995, 1992, 1991, 1986, 1980, 1975, 1971, 1970, 1966, 1965, 1961, 1955, 1950, 1946, 1945, 1941, 1936, 1930, 1926, 1925, 1922, 1921, 1920
814 5TH ST E	2002, 2001, 1997, 1995, 1992, 1991, 1986, 1980, 1975, 1971, 1970, 1966, 1965, 1961, 1960, 1956, 1955, 1952, 1950, 1946, 1945, 1941, 1926, 1922, 1921, 1920

FINDINGS

Address Researched

Address Not Listed in Research Source

814 E 5TH ST	2002, 2001, 1997, 1995, 1992, 1991, 1986, 1971, 1966, 1965, 1961, 1960, 1956, 1952, 1945, 1936, 1930, 1926, 1925, 1922, 1921, 1920
815 5TH E	2002, 2001, 1997, 1995, 1992, 1991, 1986, 1980, 1975, 1971, 1970, 1966, 1965, 1961, 1955, 1950, 1946, 1945, 1941, 1936, 1930, 1926, 1925, 1922, 1921, 1920
815 5TH ST E	2002, 2001, 1997, 1995, 1992, 1991, 1986, 1980, 1975, 1971, 1970, 1966, 1965, 1961, 1960, 1956, 1955, 1952, 1950, 1946, 1945, 1941, 1930, 1926, 1920
815 5TH ST W	2002, 2001, 1997, 1995, 1992, 1991, 1986, 1980, 1975, 1971, 1970, 1966, 1965, 1961, 1960, 1956, 1955, 1952, 1950, 1946, 1945, 1941, 1926, 1920
815 E 5TH ST	2002, 2001, 1997, 1995, 1992, 1991, 1980, 1971, 1970, 1966, 1965, 1961, 1960, 1956, 1952, 1946, 1945, 1941, 1936, 1930, 1926, 1925, 1922, 1921, 1920
816 BROWN	2002, 2001, 1997, 1995, 1992, 1991, 1986, 1980, 1975, 1971, 1970, 1966, 1965, 1961, 1960, 1956, 1955, 1952, 1950, 1946, 1941, 1936, 1930, 1926, 1925, 1922, 1921
816 BROWN ST	2002, 2001, 1997, 1995, 1992, 1991, 1986, 1980, 1975, 1971, 1970, 1965, 1961, 1955, 1952, 1945, 1926, 1920
817 4TH E	2002, 2001, 1997, 1995, 1992, 1991, 1986, 1980, 1975, 1971, 1970, 1966, 1965, 1961, 1960, 1955, 1950, 1946, 1945, 1941, 1936, 1930, 1926, 1925, 1922, 1921, 1920
817 4TH ST E	2002, 2001, 1997, 1995, 1992, 1991, 1986, 1980, 1975, 1971, 1970, 1966, 1965, 1961, 1960, 1956, 1955, 1952, 1950, 1946, 1945, 1941, 1926, 1921, 1920
817 5TH ST W	2002, 2001, 1997, 1995, 1992, 1991, 1986, 1980, 1975, 1971, 1970, 1966, 1965, 1961, 1960, 1956, 1955, 1952, 1950, 1946, 1945, 1941, 1926, 1922, 1921, 1920
817 E 4TH ST	2002, 2001, 1997, 1995, 1992, 1991, 1971, 1965, 1961, 1956, 1952, 1945, 1936, 1930, 1926, 1925, 1922, 1921, 1920
817 W 5TH ST	2002, 2001, 1997, 1995, 1992, 1991, 1986, 1980, 1975, 1971, 1970, 1966, 1965, 1961, 1956, 1952, 1946, 1945, 1941, 1936, 1930, 1926, 1925, 1922, 1921, 1920
818 4TH E	2002, 2001, 1997, 1995, 1992, 1991, 1986, 1980, 1975, 1971, 1970, 1966, 1965, 1961, 1960, 1955, 1950, 1946, 1945, 1941, 1936, 1930, 1926, 1925, 1922, 1921
818 4TH ST E	2002, 2001, 1997, 1995, 1992, 1991, 1986, 1980, 1975, 1971, 1970, 1966, 1965, 1961, 1960, 1956, 1955, 1952, 1950, 1946, 1945, 1941, 1936, 1926, 1920
818 5TH E	2002, 2001, 1997, 1995, 1992, 1991, 1986, 1980, 1975, 1971, 1970, 1966, 1965, 1961, 1955, 1950, 1946, 1945, 1941, 1936, 1930, 1926, 1925, 1922, 1921, 1920
818 5TH ST E	2002, 2001, 1997, 1995, 1992, 1991, 1986, 1980, 1975, 1971, 1970, 1966, 1965, 1961, 1960, 1956, 1955, 1952, 1950, 1946, 1945, 1941, 1936, 1926, 1922, 1921, 1920
818 E 4TH ST	2002, 2001, 1997, 1992, 1986, 1971, 1966, 1965, 1961, 1956, 1952, 1945, 1941, 1936, 1930, 1926, 1925, 1922, 1921, 1920
818 E 5TH ST	2002, 2001, 1997, 1995, 1992, 1991, 1971, 1965, 1961, 1960, 1956, 1952, 1946, 1945, 1941, 1936, 1930, 1926, 1925, 1922, 1921, 1920
819 4TH ST E	2002, 2001, 1997, 1995, 1992, 1991, 1986, 1980, 1975, 1971, 1970, 1966, 1965, 1961, 1960, 1956, 1955, 1952, 1950, 1946, 1945, 1941, 1926, 1921, 1920
819 5TH E	2002, 2001, 1997, 1995, 1992, 1991, 1986, 1980, 1975, 1971, 1970, 1966, 1965, 1961, 1955, 1950, 1946, 1945, 1941, 1936, 1930, 1926, 1925, 1922, 1921, 1920
819 5TH ST E	2002, 2001, 1997, 1995, 1992, 1991, 1986, 1980, 1975, 1971, 1970, 1966, 1965, 1961, 1960, 1956, 1955, 1952, 1950, 1946, 1945, 1941, 1936, 1926, 1920
819 5TH ST W	2002, 2001, 1997, 1995, 1992, 1991, 1986, 1980, 1975, 1971, 1970, 1966, 1965, 1961, 1960, 1956, 1955, 1952, 1950, 1946, 1945, 1941, 1926, 1920
819 E 5TH ST	2002, 2001, 1997, 1995, 1992, 1991, 1971, 1970, 1965, 1961, 1960, 1956, 1955, 1952, 1946, 1945, 1941, 1936, 1930, 1926, 1925, 1922, 1921, 1920

FINDINGS

Address Researched

Address Not Listed in Research Source

819 W 5TH ST	2002, 2001, 1997, 1995, 1992, 1991, 1986, 1980, 1975, 1971, 1970, 1966, 1965, 1961, 1960, 1956, 1955, 1952, 1950, 1945, 1936, 1930, 1926, 1925, 1922, 1921, 1920
820 4TH E	2002, 2001, 1997, 1995, 1992, 1991, 1986, 1980, 1975, 1971, 1970, 1966, 1965, 1961, 1960, 1955, 1950, 1946, 1945, 1941, 1936, 1930, 1926, 1925, 1922, 1921
820 4TH ST E	2002, 2001, 1997, 1995, 1992, 1991, 1986, 1980, 1975, 1971, 1970, 1966, 1965, 1961, 1960, 1956, 1955, 1952, 1950, 1946, 1945, 1941, 1926, 1920
820 5TH ST W	2002, 2001, 1997, 1995, 1992, 1991, 1986, 1980, 1975, 1971, 1970, 1966, 1965, 1961, 1960, 1956, 1955, 1952, 1950, 1946, 1945, 1941, 1926, 1922, 1921, 1920
820 E 4TH ST	2001, 1997, 1992, 1975, 1971, 1970, 1965, 1961, 1956, 1952, 1946, 1945, 1936, 1930, 1926, 1925, 1922, 1921, 1920
820 W 5TH ST	2002, 2001, 1997, 1995, 1992, 1991, 1986, 1980, 1975, 1971, 1970, 1966, 1965, 1961, 1956, 1955, 1952, 1950, 1946, 1945, 1941, 1936, 1930, 1926, 1925, 1922, 1921, 1920
821 4TH ST E	2002, 2001, 1997, 1995, 1992, 1991, 1986, 1980, 1975, 1971, 1970, 1966, 1965, 1961, 1960, 1956, 1955, 1952, 1950, 1946, 1945, 1941, 1926, 1922, 1921, 1920
821 5TH E	2002, 2001, 1997, 1995, 1992, 1991, 1986, 1980, 1975, 1971, 1970, 1966, 1965, 1961, 1955, 1950, 1946, 1945, 1941, 1936, 1930, 1926, 1925, 1922, 1921, 1920
821 5TH ST E	2002, 2001, 1997, 1995, 1992, 1991, 1986, 1980, 1975, 1971, 1970, 1966, 1965, 1961, 1960, 1956, 1955, 1952, 1950, 1946, 1945, 1941, 1936, 1926, 1920
821 5TH ST W	2002, 2001, 1997, 1995, 1992, 1991, 1986, 1980, 1975, 1971, 1970, 1966, 1965, 1961, 1960, 1956, 1955, 1952, 1950, 1946, 1945, 1941, 1936, 1926, 1920
821 E 4TH ST	2002, 2001, 1997, 1995, 1992, 1991, 1986, 1980, 1975, 1971, 1970, 1966, 1965, 1961, 1956, 1955, 1952, 1950, 1946, 1945, 1941, 1936, 1930, 1926, 1925, 1922, 1921, 1920
821 E 5TH ST	2002, 2001, 1997, 1995, 1992, 1991, 1980, 1975, 1971, 1965, 1961, 1960, 1956, 1955, 1952, 1950, 1946, 1945, 1941, 1936, 1930, 1926, 1925, 1922, 1921, 1920
822 4TH E	2002, 2001, 1997, 1995, 1992, 1991, 1986, 1980, 1975, 1971, 1970, 1966, 1965, 1961, 1960, 1955, 1950, 1946, 1945, 1941, 1936, 1930, 1926, 1925, 1922, 1921
822 4TH ST E	2002, 2001, 1997, 1995, 1992, 1991, 1986, 1980, 1975, 1971, 1970, 1966, 1965, 1961, 1960, 1956, 1955, 1952, 1950, 1946, 1945, 1941, 1926, 1920
822 5TH E	2002, 2001, 1997, 1995, 1992, 1991, 1986, 1980, 1975, 1971, 1970, 1966, 1965, 1961, 1955, 1950, 1946, 1945, 1941, 1936, 1930, 1926, 1925, 1922, 1921
822 5TH ST E	2002, 2001, 1997, 1995, 1992, 1991, 1986, 1980, 1975, 1971, 1970, 1966, 1965, 1961, 1960, 1956, 1955, 1952, 1950, 1946, 1945, 1941, 1926, 1920
822 E 4TH ST	2001, 1997, 1995, 1992, 1991, 1986, 1980, 1971, 1965, 1961, 1956, 1952, 1950, 1946, 1945, 1941, 1936, 1930, 1926, 1925, 1922, 1921, 1920
822 E 5TH ST	2002, 2001, 1997, 1995, 1992, 1991, 1980, 1975, 1971, 1970, 1965, 1961, 1960, 1956, 1955, 1952, 1950, 1945, 1941, 1936, 1930, 1926, 1925, 1922, 1921, 1920
823 5TH E	2002, 2001, 1997, 1995, 1992, 1991, 1986, 1980, 1975, 1971, 1970, 1966, 1965, 1961, 1955, 1950, 1946, 1945, 1941, 1936, 1930, 1926, 1925, 1922, 1921, 1920
823 5TH ST E	2002, 2001, 1997, 1995, 1992, 1991, 1986, 1980, 1975, 1971, 1970, 1966, 1965, 1961, 1960, 1956, 1955, 1952, 1950, 1946, 1945, 1941, 1936, 1926, 1921, 1920
823 E 5TH ST	2002, 2001, 1997, 1995, 1992, 1991, 1986, 1971, 1970, 1966, 1965, 1961, 1960, 1956, 1955, 1952, 1945, 1941, 1936, 1930, 1926, 1925, 1922, 1921, 1920
824 4TH E	2002, 2001, 1997, 1995, 1992, 1991, 1986, 1980, 1975, 1971, 1970, 1966, 1965, 1961, 1960, 1956, 1955, 1952, 1950, 1946, 1945, 1941, 1936, 1930, 1926, 1925, 1922, 1921

FINDINGS

Address Researched

Address Not Listed in Research Source

824 4TH ST E	2002, 2001, 1997, 1995, 1992, 1991, 1986, 1980, 1975, 1971, 1970, 1966, 1965, 1961, 1960, 1956, 1955, 1952, 1950, 1946, 1945, 1941, 1926, 1920
824 5TH E	2002, 2001, 1997, 1995, 1992, 1991, 1986, 1980, 1975, 1971, 1970, 1966, 1965, 1961, 1955, 1950, 1946, 1945, 1941, 1936, 1930, 1926, 1925, 1922, 1921
824 5TH ST E	2002, 2001, 1997, 1995, 1992, 1991, 1986, 1980, 1975, 1971, 1970, 1966, 1965, 1961, 1960, 1956, 1955, 1952, 1950, 1946, 1945, 1941, 1936, 1926, 1920
824 E 4TH ST	2002, 2001, 1997, 1995, 1992, 1991, 1986, 1980, 1975, 1971, 1970, 1966, 1965, 1961, 1960, 1956, 1955, 1952, 1950, 1945, 1941, 1936, 1930, 1926, 1925, 1922, 1921, 1920
824 E 5TH ST	2002, 2001, 1997, 1995, 1992, 1991, 1980, 1975, 1971, 1970, 1965, 1961, 1960, 1956, 1952, 1946, 1945, 1941, 1936, 1930, 1926, 1925, 1922, 1921, 1920
824 W 5TH ST	2002, 2001, 1997, 1995, 1992, 1991, 1986, 1975, 1971, 1970, 1966, 1965, 1961, 1960, 1956, 1955, 1952, 1950, 1946, 1945, 1941, 1936, 1930, 1926, 1925, 1922, 1921, 1920
825 4TH E	2002, 2001, 1997, 1995, 1992, 1991, 1986, 1980, 1975, 1971, 1970, 1966, 1965, 1961, 1960, 1955, 1950, 1946, 1945, 1941, 1936, 1930, 1926, 1925, 1922, 1921
825 4TH ST E	2002, 2001, 1997, 1995, 1992, 1991, 1986, 1980, 1975, 1971, 1970, 1966, 1965, 1961, 1960, 1956, 1955, 1952, 1950, 1946, 1945, 1941, 1926, 1920
825 E 4TH ST	2001, 1997, 1995, 1992, 1991, 1986, 1980, 1975, 1971, 1970, 1966, 1965, 1961, 1956, 1952, 1945, 1936, 1930, 1926, 1925, 1922, 1921, 1920
826 E 4TH ST	2001, 1997, 1992, 1986, 1980, 1975, 1971, 1970, 1966, 1965, 1961, 1960, 1956, 1955, 1952, 1950, 1946, 1945, 1941, 1936, 1930, 1926, 1925, 1922, 1921, 1920
827 5TH E	2002, 2001, 1997, 1995, 1992, 1991, 1986, 1980, 1975, 1971, 1970, 1966, 1965, 1961, 1955, 1950, 1946, 1945, 1941, 1936, 1930, 1926, 1925, 1922, 1921, 1920
827 5TH ST E	2002, 2001, 1997, 1995, 1992, 1991, 1986, 1980, 1975, 1971, 1970, 1966, 1965, 1961, 1960, 1956, 1955, 1952, 1950, 1946, 1945, 1941, 1926, 1921, 1920
827 E 5TH ST	2002, 2001, 1997, 1995, 1992, 1991, 1986, 1980, 1975, 1971, 1970, 1965, 1961, 1960, 1956, 1952, 1945, 1936, 1930, 1926, 1925, 1922, 1921, 1920
828 E 4TH ST	2001, 1997, 1995, 1992, 1991, 1986, 1975, 1971, 1970, 1966, 1965, 1961, 1960, 1956, 1955, 1952, 1950, 1946, 1945, 1941, 1936, 1930, 1926, 1925, 1922, 1921, 1920
830 E 4TH ST	2001, 1997, 1995, 1992, 1991, 1986, 1980, 1975, 1971, 1970, 1966, 1965, 1961, 1960, 1956, 1955, 1952, 1950, 1946, 1945, 1941, 1936, 1930, 1926, 1925, 1922, 1921, 1920
832 4TH E	2002, 2001, 1997, 1995, 1992, 1991, 1986, 1980, 1975, 1971, 1970, 1966, 1965, 1961, 1960, 1955, 1950, 1946, 1945, 1941, 1936, 1930, 1926, 1925, 1922, 1921, 1920
832 E 4TH ST	2001, 1997, 1995, 1992, 1991, 1971, 1970, 1965, 1961, 1956, 1952, 1946, 1945, 1941, 1936, 1930, 1926, 1925, 1922, 1921, 1920
842 N 4TH ST	2002, 2001, 1997, 1992, 1986, 1980, 1975, 1971, 1970, 1966, 1965, 1961, 1960, 1956, 1955, 1952, 1950, 1946, 1945, 1941, 1936, 1930, 1926, 1925, 1922, 1921, 1920
850 BROWN ST	2001, 1997, 1995, 1992, 1991, 1986, 1980, 1975, 1971, 1970, 1966, 1965, 1961, 1960, 1956, 1955, 1952, 1950, 1946, 1945, 1941, 1936, 1930, 1926, 1925, 1922, 1921, 1920

**EDR-Radius
Map Report**

Appendix F



City of Santa Ana Agency 49 Parcels


Fifth Street

Santa Ana, CA 92701

Inquiry Number: 2724183.2s

March 18, 2010

The EDR Radius Map™ Report with GeoCheck®



440 Wheelers Farms Road
Milford, CT 06461
Toll Free: 800.352.0050
www.edrnet.com

TABLE OF CONTENTS

<u>SECTION</u>	<u>PAGE</u>
Executive Summary	ES1
Overview Map	2
Detail Map	3
Map Findings Summary	4
Map Findings	8
Orphan Summary	191
Government Records Searched/Data Currency Tracking	GR-1
 <u>GEOCHECK ADDENDUM</u>	
Physical Setting Source Addendum	A-1
Physical Setting Source Summary	A-2
Physical Setting SSURGO Soil Map	A-6
Physical Setting Source Map	A-8
Physical Setting Source Map Findings	A-9
Physical Setting Source Records Searched	A-33

Thank you for your business.
Please contact EDR at 1-800-352-0050
with any questions or comments.

Disclaimer - Copyright and Trademark Notice

This Report contains certain information obtained from a variety of public and other sources reasonably available to Environmental Data Resources, Inc. It cannot be concluded from this Report that coverage information for the target and surrounding properties does not exist from other sources. **NO WARRANTY EXPRESSED OR IMPLIED, IS MADE WHATSOEVER IN CONNECTION WITH THIS REPORT. ENVIRONMENTAL DATA RESOURCES, INC. SPECIFICALLY DISCLAIMS THE MAKING OF ANY SUCH WARRANTIES, INCLUDING WITHOUT LIMITATION, MERCHANTABILITY OR FITNESS FOR A PARTICULAR USE OR PURPOSE. ALL RISK IS ASSUMED BY THE USER. IN NO EVENT SHALL ENVIRONMENTAL DATA RESOURCES, INC. BE LIABLE TO ANYONE, WHETHER ARISING OUT OF ERRORS OR OMISSIONS, NEGLIGENCE, ACCIDENT OR ANY OTHER CAUSE, FOR ANY LOSS OF DAMAGE, INCLUDING, WITHOUT LIMITATION, SPECIAL, INCIDENTAL, CONSEQUENTIAL, OR EXEMPLARY DAMAGES. ANY LIABILITY ON THE PART OF ENVIRONMENTAL DATA RESOURCES, INC. IS STRICTLY LIMITED TO A REFUND OF THE AMOUNT PAID FOR THIS REPORT.** Purchaser accepts this Report "AS IS". Any analyses, estimates, ratings, environmental risk levels or risk codes provided in this Report are provided for illustrative purposes only, and are not intended to provide, nor should they be interpreted as providing any facts regarding, or prediction or forecast of, any environmental risk for any property. Only a Phase I Environmental Site Assessment performed by an environmental professional can provide information regarding the environmental risk for any property. Additionally, the information provided in this Report is not to be construed as legal advice.

Copyright 2010 by Environmental Data Resources, Inc. All rights reserved. Reproduction in any media or format, in whole or in part, of any report or map of Environmental Data Resources, Inc., or its affiliates, is prohibited without prior written permission.

EDR and its logos (including Sanborn and Sanborn Map) are trademarks of Environmental Data Resources, Inc. or its affiliates. All other trademarks used herein are the property of their respective owners.

EXECUTIVE SUMMARY

A search of available environmental records was conducted by Environmental Data Resources, Inc (EDR). The report was designed to assist parties seeking to meet the search requirements of EPA's Standards and Practices for All Appropriate Inquiries (40 CFR Part 312), the ASTM Standard Practice for Environmental Site Assessments (E 1527-05) or custom requirements developed for the evaluation of environmental risk associated with a parcel of real estate.

TARGET PROPERTY INFORMATION

ADDRESS

FIFTH STREET
SANTA ANA, CA 92701

COORDINATES

Latitude (North): 33.748900 - 33° 44' 56.0"
Longitude (West): 117.862100 - 117° 51' 43.6"
Universal Tranverse Mercator: Zone 11
UTM X (Meters): 420150.5
UTM Y (Meters): 3734455.2
Elevation: 127 ft. above sea level

USGS TOPOGRAPHIC MAP ASSOCIATED WITH TARGET PROPERTY

Target Property Map: 33117-F7 TUSTIN, CA
Most Recent Revision: 1981

North Map: 33117-G7 ORANGE, CA
Most Recent Revision: 1981

Southeast Map: ,
Most Recent Revision: 0

Northwest Map: 33117-G8 ANAHEIM, CA
Most Recent Revision: 1981

AERIAL PHOTOGRAPHY IN THIS REPORT

Photo Year: 2005
Source: USDA

TARGET PROPERTY SEARCH RESULTS

The target property was not listed in any of the databases searched by EDR.

EXECUTIVE SUMMARY

DATABASES WITH NO MAPPED SITES

No mapped sites were found in EDR's search of available ("reasonably ascertainable ") government records either on the target property or within the search radius around the target property for the following databases:

STANDARD ENVIRONMENTAL RECORDS

Federal NPL site list

NPL..... National Priority List
Proposed NPL..... Proposed National Priority List Sites
NPL LIENS..... Federal Superfund Liens

Federal Delisted NPL site list

Delisted NPL..... National Priority List Deletions

Federal CERCLIS list

FEDERAL FACILITY..... Federal Facility Site Information listing

Federal CERCLIS NFRAP site List

CERC-NFRAP..... CERCLIS No Further Remedial Action Planned

Federal RCRA non-CORRACTS TSD facilities list

RCRA-TSDF..... RCRA - Treatment, Storage and Disposal

Federal RCRA generators list

RCRA-LQG..... RCRA - Large Quantity Generators
RCRA-CESQG..... RCRA - Conditionally Exempt Small Quantity Generator

Federal institutional controls / engineering controls registries

US ENG CONTROLS..... Engineering Controls Sites List
US INST CONTROL..... Sites with Institutional Controls

Federal ERNS list

ERNS..... Emergency Response Notification System

State- and tribal - equivalent NPL

RESPONSE..... State Response Sites

State and tribal leaking storage tank lists

INDIAN LUST..... Leaking Underground Storage Tanks on Indian Land

State and tribal registered storage tank lists

INDIAN UST..... Underground Storage Tanks on Indian Land

EXECUTIVE SUMMARY

FEMA UST..... Underground Storage Tank Listing

State and tribal voluntary cleanup sites

INDIAN VCP..... Voluntary Cleanup Priority Listing
VCP..... Voluntary Cleanup Program Properties

ADDITIONAL ENVIRONMENTAL RECORDS

Local Brownfield lists

US BROWNFIELDS..... A Listing of Brownfields Sites

Local Lists of Landfill / Solid Waste Disposal Sites

DEBRIS REGION 9..... Torres Martinez Reservation Illegal Dump Site Locations
ODI..... Open Dump Inventory
HAULERS..... Registered Waste Tire Haulers Listing
INDIAN ODI..... Report on the Status of Open Dumps on Indian Lands

Local Lists of Hazardous waste / Contaminated Sites

US CDL..... Clandestine Drug Labs
HIST Cal-Sites..... Historical Calsites Database
Toxic Pits..... Toxic Pits Cleanup Act Sites
US HIST CDL..... National Clandestine Laboratory Register

Local Land Records

LIENS 2..... CERCLA Lien Information
LUCIS..... Land Use Control Information System
LIENS..... Environmental Liens Listing
DEED..... Deed Restriction Listing

Records of Emergency Release Reports

HMIRS..... Hazardous Materials Information Reporting System
CHMIRS..... California Hazardous Material Incident Report System
LDS..... Land Disposal Sites Listing
MCS..... Military Cleanup Sites Listing
Orange Co. Industrial Site..... List of Industrial Site Cleanups

Other Ascertainable Records

DOT OPS..... Incident and Accident Data
DOD..... Department of Defense Sites
FUDS..... Formerly Used Defense Sites
CONSENT..... Superfund (CERCLA) Consent Decrees
ROD..... Records Of Decision
UMTRA..... Uranium Mill Tailings Sites
MINES..... Mines Master Index File
TRIS..... Toxic Chemical Release Inventory System
TSCA..... Toxic Substances Control Act
FTTS..... FIFRA/ TSCA Tracking System - FIFRA (Federal Insecticide, Fungicide, & Rodenticide Act)/TSCA (Toxic Substances Control Act)

EXECUTIVE SUMMARY

HIST FTTS.....	FIFRA/TSCA Tracking System Administrative Case Listing
SSTS.....	Section 7 Tracking Systems
ICIS.....	Integrated Compliance Information System
PADS.....	PCB Activity Database System
MLTS.....	Material Licensing Tracking System
RADINFO.....	Radiation Information Database
RAATS.....	RCRA Administrative Action Tracking System
CA BOND EXP. PLAN.....	Bond Expenditure Plan
CA WDS.....	Waste Discharge System
NPDES.....	NPDES Permits Listing
Cortese.....	"Cortese" Hazardous Waste & Substances Sites List
WIP.....	Well Investigation Program Case List
EML.....	Emissions Inventory Data
INDIAN RESERV.....	Indian Reservations
SCRD DRYCLEANERS.....	State Coalition for Remediation of Drycleaners Listing
FINANCIAL ASSURANCE.....	Financial Assurance Information Listing
HWT.....	Registered Hazardous Waste Transporter Database
COAL ASH EPA.....	Coal Combustion Residues Surface Impoundments List
PCB TRANSFORMER.....	PCB Transformer Registration Database
COAL ASH DOE.....	Sleam-Electric Plan Operation Data
MWMP.....	Medical Waste Management Program Listing

SURROUNDING SITES: SEARCH RESULTS

Surrounding sites were identified in the following databases.

Elevations have been determined from the USGS Digital Elevation Model and should be evaluated on a relative (not an absolute) basis. Relative elevation information between sites of close proximity should be field verified. Sites with an elevation equal to or higher than the target property have been differentiated below from sites with an elevation lower than the target property.

Page numbers and map identification numbers refer to the EDR Radius Map report where detailed data on individual sites can be reviewed.

Sites listed in ***bold italics*** are in multiple databases.

Unmappable (orphan) sites are not considered in the foregoing analysis.

STANDARD ENVIRONMENTAL RECORDS

Federal CERCLIS list

CERCLIS: The Comprehensive Environmental Response, Compensation and Liability Information System contains data on potentially hazardous waste sites that have been reported to the USEPA by states, municipalities, private companies and private persons, pursuant to Section 103 of the Comprehensive Environmental Response, Compensation and Liability Act (CERCLA). CERCLIS contains sites which are either proposed to or on the National Priorities List (NPL) and sites which are in the screening and assessment phase for possible inclusion on the NPL.

A review of the CERCLIS list, as provided by EDR, and dated 06/30/2009 has revealed that there are 2 CERCLIS sites within approximately 0.625 miles of the target property.

<u>Equal/Higher Elevation</u>	<u>Address</u>	<u>Direction / Distance</u>	<u>Map ID</u>	<u>Page</u>
<i>FREEWAY AUTO WRECKERS</i>	<i>1041 EAST 6TH STREET</i>	<i>E 1/4 - 1/2 (0.392 mi.)</i>	<i>94</i>	<i>109</i>
<u>Lower Elevation</u>	<u>Address</u>	<u>Direction / Distance</u>	<u>Map ID</u>	<u>Page</u>
<i>OLD DRY CLEANER</i>	<i>205 S MAIN ST</i>	<i>SW 1/4 - 1/2 (0.447 mi.)</i>	<i>AB109</i>	<i>126</i>

EXECUTIVE SUMMARY

Federal RCRA CORRACTS facilities list

CORRACTS: CORRACTS is a list of handlers with RCRA Corrective Action Activity. This report shows which nationally-defined corrective action core events have occurred for every handler that has had corrective action activity.

A review of the CORRACTS list, as provided by EDR, and dated 12/11/2009 has revealed that there is 1 CORRACTS site within approximately 1.125 miles of the target property.

<u>Lower Elevation</u>	<u>Address</u>	<u>Direction / Distance</u>	<u>Map ID</u>	<u>Page</u>
EECO	1441 EAST CHESTNUT AVEN	ESE 1/2 - 1 (0.846 mi.)	AJ143	170

Federal RCRA generators list

RCRA-SQG: RCRAInfo is EPA's comprehensive information system, providing access to data supporting the Resource Conservation and Recovery Act (RCRA) of 1976 and the Hazardous and Solid Waste Amendments (HSWA) of 1984. The database includes selective information on sites which generate, transport, store, treat and/or dispose of hazardous waste as defined by the Resource Conservation and Recovery Act (RCRA). Small quantity generators (SQGs) generate between 100 kg and 1,000 kg of hazardous waste per month.

A review of the RCRA-SQG list, as provided by EDR, and dated 01/13/2010 has revealed that there are 24 RCRA-SQG sites within approximately 0.375 miles of the target property.

<u>Equal/Higher Elevation</u>	<u>Address</u>	<u>Direction / Distance</u>	<u>Map ID</u>	<u>Page</u>
HEMINGWAYS GARAGE	818 E FOURTH ST	ESE 1/8 - 1/4 (0.126 mi.)	E15	15
FEDERAL DISPOSAL SERVICES	922 E 4TH ST	ESE 1/8 - 1/4 (0.201 mi.)	J33	26
TOM'S TRUCK CENTER INC	936 E 3RD ST	ESE 1/8 - 1/4 (0.243 mi.)	42	37
GOLDEN WEST CIRCUITS INC	624 N POINSETTIA ST	ENE 1/8 - 1/4 (0.246 mi.)	M46	42
FORD TRUCK PARTS	518 N POINSETTA	E 1/4 - 1/2 (0.257 mi.)	59	57
S G ROOFING	1000 E 6TH ST	ENE 1/4 - 1/2 (0.261 mi.)	K63	65
MADISON MATERIALS	1035 E 4TH ST	E 1/4 - 1/2 (0.343 mi.)	T84	92
WEST COAST CAB	941 SANTIAGO	NE 1/4 - 1/2 (0.354 mi.)	87	97

<u>Lower Elevation</u>	<u>Address</u>	<u>Direction / Distance</u>	<u>Map ID</u>	<u>Page</u>
GROVER BODY SHOP	509 E 4TH ST	SW 0 - 1/8 (0.098 mi.)	D10	13
BERTS FOREIGN CAR SERVICE INC	518 EAST SECOND ST	SSW 1/8 - 1/4 (0.179 mi.)	F28	22
CUSTOM AUTO SERVICE INC	302 FRENCH ST	SW 1/8 - 1/4 (0.186 mi.)	29	24
MENCHACA AUTO RPR	120 N LACY	SSE 1/8 - 1/4 (0.236 mi.)	L40	31
CLASSIC CLEANERS	423 E 1ST ST	SSW 1/8 - 1/4 (0.241 mi.)	41	34
KGM CLUTCHES	610 E FIRST ST	SSE 1/8 - 1/4 (0.246 mi.)	L47	45
RICE AUTO PARTS	905 E 2ND ST	SE 1/4 - 1/2 (0.253 mi.)	O50	49
PACIFIC BELL	507 N BUSH ST	W 1/4 - 1/2 (0.258 mi.)	N60	59
OIL & SOLVENT PROCESS CO	321 E 1ST ST	SSW 1/4 - 1/2 (0.264 mi.)	P66	69
HEMINGWAYS GARAGE	829 E FIRST	SE 1/4 - 1/2 (0.266 mi.)	O68	71
1ST AUTO BODY	806 E 1ST ST	SSE 1/4 - 1/2 (0.274 mi.)	L69	73
JAPANESE MTRS	826 E 1ST ST	SSE 1/4 - 1/2 (0.281 mi.)	71	75
SECURITY AUTO REPAIR LTD CORD	224 E FIRST ST	SW 1/4 - 1/2 (0.296 mi.)	P74	79
FIRST AMERICAN TITLE INSURANCE	114 E 5TH ST	W 1/4 - 1/2 (0.309 mi.)	75	81
NUNEZ AUTO RPR	219 E FIRST	SW 1/4 - 1/2 (0.318 mi.)	S77	84
STANDARD REB	119 N BUSH	SW 1/4 - 1/2 (0.340 mi.)	S82	90

EXECUTIVE SUMMARY

State- and tribal - equivalent CERCLIS

ENVIROSTOR: The Department of Toxic Substances Control's (DTSC's) Site Mitigation and Brownfields Reuse Program's (SMBRP's) EnviroStor database identifies sites that have known contamination or sites for which there may be reasons to investigate further. The database includes the following site types: Federal Superfund sites (National Priorities List (NPL)); State Response, including Military Facilities and State Superfund; Voluntary Cleanup; and School sites. EnviroStor provides similar information to the information that was available in CalSites, and provides additional site information, including, but not limited to, identification of formerly-contaminated properties that have been released for reuse, properties where environmental deed restrictions have been recorded to prevent inappropriate land uses, and risk characterization information that is used to assess potential impacts to public health and the environment at contaminated sites.

A review of the ENVIROSTOR list, as provided by EDR, and dated 02/08/2010 has revealed that there are 11 ENVIROSTOR sites within approximately 1.125 miles of the target property.

<u>Equal/Higher Elevation</u>	<u>Address</u>	<u>Direction / Distance</u>	<u>Map ID</u>	<u>Page</u>
SANTIAGO AVENUE AND 6TH STREET Status: Inactive - Needs Evaluation	609 POINSETTIA STREET	ENE 1/8 - 1/4 (0.247 mi.)	K48	47
POINSETTIA/CIVIC CENTER Status: Inactive - Needs Evaluation	931 POINSETTIA STREET	NNE 1/4 - 1/2 (0.389 mi.)	W93	106
FREEWAY AUTO WRECKERS Status: Inactive - Needs Evaluation	1041 EAST 6TH STREET	E 1/4 - 1/2 (0.392 mi.)	94	109
DAVIS ELEMENTARY SCHOOL EXPANS Status: Inactive - Needs Evaluation	605/611/615 EAST WASHIN	N 1/4 - 1/2 (0.464 mi.)	114	133
REMINGTON ELEMENTARY REDEVELOP Status: Inactive - Needs Evaluation	1325 EAST FOURTH STREET	E 1/2 - 1 (0.618 mi.)	AH141	165

<u>Lower Elevation</u>	<u>Address</u>	<u>Direction / Distance</u>	<u>Map ID</u>	<u>Page</u>
RICE AUTO PARTS(FORMER) Status: Refer: 1248 Local Agency	905 EAST 2ND STREET	SE 1/4 - 1/2 (0.253 mi.)	O51	50
GRANT ELEMENTARY SCHOOL Status: Inactive - Needs Evaluation	333 EAST WALNUT STREET	SSW 1/4 - 1/2 (0.338 mi.)	81	88
G AND H RADIATOR SERVICE Status: Refer: Other Agency	120 SOUTH MAIN STREET	SW 1/4 - 1/2 (0.408 mi.)	V98	114
SANTA ANA USD LATHROP INTERMED Status: Active	1441 E CHESTNUT AVE	ESE 1/2 - 1 (0.846 mi.)	AJ142	168
RAYMOND VILLA SCHOOL Status: Refer: RCRA	1441 EAST CHESTNUT AVEN	ESE 1/2 - 1 (0.846 mi.)	AJ144	187
E. CHESTNUT SA PROPERTY Status: Refer: 1248 Local Agency	1538 E. CHESTNUT AVE	ESE 1 - 2 (1.090 mi.)	145	189

State and tribal landfill and/or solid waste disposal site lists

SWF/LF: The Solid Waste Facilities/Landfill Sites records typically contain an inventory of solid waste disposal facilities or landfills in a particular state. The data come from the Integrated Waste Management Board's Solid Waste Information System (SWIS) database.

A review of the SWF/LF list, as provided by EDR, and dated 02/22/2010 has revealed that there is 1

EXECUTIVE SUMMARY

SWF/LF site within approximately 0.625 miles of the target property.

<u>Equal/Higher Elevation</u>	<u>Address</u>	<u>Direction / Distance</u>	<u>Map ID</u>	<u>Page</u>
MADISON MATERIALS, INC.	1035 EAST FOURTH STREET	E 1/4 - 1/2 (0.345 mi.)	T86	96

State and tribal leaking storage tank lists

LUST: The Leaking Underground Storage Tank Incident Reports contain an inventory of reported leaking underground storage tank incidents. The data come from the State Water Resources Control Board Leaking Underground Storage Tank Information System.

A review of the LUST list, as provided by EDR, and dated 02/05/2010 has revealed that there are 47 LUST sites within approximately 0.625 miles of the target property.

<u>Equal/Higher Elevation</u>	<u>Address</u>	<u>Direction / Distance</u>	<u>Map ID</u>	<u>Page</u>
AMERICAN CONCRETE CUTTING, INC Status: Completed - Case Closed	620 N. POINSETTIA STREE	ENE 1/8 - 1/4 (0.245 mi.)	M45	42
KNOX INDUSTRIAL SUPPLY	1000 MCFADDEN AVE	ENE 1/4 - 1/2 (0.255 mi.)	K57	54
BARRE ENGINEERING & CONSTRUCTI	1000 6TH ST	ENE 1/4 - 1/2 (0.261 mi.)	K64	68
BARRE ENGINEERING & CONSTRUCTI Status: Completed - Case Closed	1000 E 6TH ST	ENE 1/4 - 1/2 (0.261 mi.)	K65	69
SANTA ANA DIESEL Status: Completed - Case Closed	730 N POINSETTIA ST	NE 1/4 - 1/2 (0.278 mi.)	R70	74
SANTA ANA DIESEL	730 POINSETTIA ST	NE 1/4 - 1/2 (0.281 mi.)	R72	76
SOUTHERN PACIFIC TRANS. CO. Status: Completed - Case Closed	930 POINSETTIA ST	NNE 1/4 - 1/2 (0.389 mi.)	W92	105
REED THOMAS CO.	1025 SANTIAGO ST	NNE 1/4 - 1/2 (0.422 mi.)	X99	115
REED THOMAS CO. Status: Open - Site Assessment	1025 N SANTIAGO ST	NNE 1/4 - 1/2 (0.424 mi.)	X100	118
FRUIT STREET FUELING STATION	1102 FRUIT ST	ENE 1/4 - 1/2 (0.436 mi.)	AA105	119
ORANGE COUNTY FRUIT STREET SHO	1102 E FRUIT ST	ENE 1/4 - 1/2 (0.436 mi.)	AA106	120
ORANGE CO. GSA/TRANSPORTATION Status: Completed - Case Closed	1102 E FRUIT ST	ENE 1/4 - 1/2 (0.437 mi.)	AA107	125
FRUIT STREET FUELING STATION Status: Completed - Case Closed	1102 E FRUIT ST	ENE 1/4 - 1/2 (0.437 mi.)	AA108	125
FORMER ANAHEIM CAR WASH Status: Open - Remediation	900 LINCOLN AVE	NE 1/4 - 1/2 (0.461 mi.)	AC113	132
HPL MECHANICAL	1041 LOGAN ST	NE 1/4 - 1/2 (0.485 mi.)	AD120	139
HPL MECHANICAL Status: Open - Site Assessment	1041 N LOGAN ST	NE 1/4 - 1/2 (0.485 mi.)	AD121	141
JASCO CHEMICAL Status: Completed - Case Closed	1008 N FULLER ST	NE 1/2 - 1 (0.502 mi.)	AC124	142
JASCO CHEMICAL	1008 FULLER ST	NE 1/2 - 1 (0.504 mi.)	AC125	142
NICKEY'S PETROLEUM	1335 SANTIAGO ST	NNE 1/2 - 1 (0.524 mi.)	AE127	150
NICKEY'S PETROLEUM Status: Open - Site Assessment	1335 N SANTIAGO ST	NNE 1/2 - 1 (0.524 mi.)	AE128	151
SANTA ANA UNIFIED SCHOOL DIST. Status: Completed - Case Closed	1405 FRENCH ST	NNW 1/2 - 1 (0.554 mi.)	130	152
JOHNSON ENTERPRISES	1321 LOGAN ST	NNE 1/2 - 1 (0.583 mi.)	AF132	157
JOHNSON ENTERPRISES Status: Completed - Case Closed	1321 N LOGAN ST	NNE 1/2 - 1 (0.586 mi.)	AF133	158

EXECUTIVE SUMMARY

<u>Equal/Higher Elevation</u>	<u>Address</u>	<u>Direction / Distance</u>	<u>Map ID</u>	<u>Page</u>
ARCO #6085 Status: Completed - Case Closed	1222 E 1ST ST	ESE 1/2 - 1 (0.588 mi.)	AG134	158
ARCO #6085 G & M OIL #49 Status: Open - Site Assessment	1222 1ST ST 401 GRAND AVE	ESE 1/2 - 1 (0.590 mi.) E 1/2 - 1 (0.596 mi.)	AG135 AH136	159 160
THRIFTY OIL #377/ ARCO #7741 ORANGE COUNTY REGISTER ORANGE COUNTY REGISTER Status: Open - Verification Monitoring	324 GRAND AVE 625 GRAND AVE 625 N GRAND AVE	E 1/2 - 1 (0.598 mi.) E 1/2 - 1 (0.601 mi.) E 1/2 - 1 (0.601 mi.)	AH137 AI138 AI139	161 162 164
UNOCAL #5598	315 N. GRAND AVE	E 1/2 - 1 (0.602 mi.)	AH140	164
<u>Lower Elevation</u>	<u>Address</u>	<u>Direction / Distance</u>	<u>Map ID</u>	<u>Page</u>
GILBERT AND STEARNS GILBERT AND STEARNS Status: Completed - Case Closed	609 4TH ST 609 E 4TH ST	SSW 0 - 1/8 (0.062 mi.) SSW 0 - 1/8 (0.065 mi.)	C7 C8	11 12
TALIN TIRE INC. TALIN TIRE INC. Status: Completed - Case Closed	409 4TH ST 409 E 4TH ST	WSW 1/8 - 1/4 (0.145 mi.) WSW 1/8 - 1/4 (0.148 mi.)	D19 G21	19 20
RICE AUTO PARTS RICE AUTO PARTS Status: Open - Site Assessment	905 2ND ST 905 E 2ND ST	SE 1/4 - 1/2 (0.253 mi.) SE 1/4 - 1/2 (0.256 mi.)	O52 O58	51 56
NUNEZ AUTO REPAIR Status: Open - Remediation	219 E 1ST ST	SW 1/4 - 1/2 (0.324 mi.)	S78	86
NUNEZ AUTO REPAIR PEP BOYS #609 Status: Completed - Case Closed	219 1ST ST 120 1ST ST	SW 1/4 - 1/2 (0.337 mi.) SW 1/4 - 1/2 (0.388 mi.)	S80 V90	87 103
INTERSTATE ENVIRONMENTAL SERVI Status: Completed - Case Closed	119 N MAIN ST	SW 1/4 - 1/2 (0.388 mi.)	U91	104
EXXON SERVICE STATION #2300 Status: Completed - Case Closed	102 N MAIN ST	SW 1/4 - 1/2 (0.393 mi.)	U95	111
EXXON SERVICE STATION #2300 SANTA ANA FIRE STATION #5 Status: Completed - Case Closed	102 MAIN ST 120 W WALNUT ST	SW 1/4 - 1/2 (0.394 mi.) SW 1/4 - 1/2 (0.454 mi.)	U96 AB110	111 128
SANTA ANA FIRE STATION #5 SANTA ANA FIRE STATION #5 Status: Completed - Case Closed	120 WALNUT ST 120 W WALNUT ST	SW 1/4 - 1/2 (0.454 mi.) SW 1/4 - 1/2 (0.454 mi.)	AB111 AB112	129 131
ARCO #0206 Status: Completed - Case Closed	302 W 1ST ST	WSW 1/2 - 1 (0.501 mi.)	123	142
ORANGE COUNTY CIVIC CENTER GAR Status: Completed - Case Closed	445 CIVIC CENTER DR WE	WNW 1/2 - 1 (0.571 mi.)	131	154

EXECUTIVE SUMMARY

SLIC: SLIC Region comes from the California Regional Water Quality Control Board.

A review of the SLIC list, as provided by EDR, and dated 02/05/2010 has revealed that there is 1 SLIC site within approximately 0.625 miles of the target property.

<u>Lower Elevation</u>	<u>Address</u>	<u>Direction / Distance</u>	<u>Map ID</u>	<u>Page</u>
EMERSON ELECTRONICS	300 S STANDARD STREET	SE 1/4 - 1/2 (0.474 mi.)	118	138

State and tribal registered storage tank lists

UST: The Underground Storage Tank database contains registered USTs. USTs are regulated under Subtitle I of the Resource Conservation and Recovery Act (RCRA). The data come from the State Water Resources Control Board's Hazardous Substance Storage Container Database.

A review of the UST list, as provided by EDR, and dated 02/05/2010 has revealed that there are 2 UST sites within approximately 0.375 miles of the target property.

<u>Equal/Higher Elevation</u>	<u>Address</u>	<u>Direction / Distance</u>	<u>Map ID</u>	<u>Page</u>
AMERICAN CONCRETE CUTTING, INC	620 POINSETTIA ST	ENE 1/8 - 1/4 (0.245 mi.)	M43	40

<u>Lower Elevation</u>	<u>Address</u>	<u>Direction / Distance</u>	<u>Map ID</u>	<u>Page</u>
PACIFIC BELL (LC116)	507 N. BUSH	W 1/4 - 1/2 (0.258 mi.)	N61	64

AST: The Aboveground Storage Tank database contains registered ASTs. The data come from the State Water Resources Control Board's Hazardous Substance Storage Container Database.

A review of the AST list, as provided by EDR, and dated 08/01/2009 has revealed that there is 1 AST site within approximately 0.375 miles of the target property.

<u>Equal/Higher Elevation</u>	<u>Address</u>	<u>Direction / Distance</u>	<u>Map ID</u>	<u>Page</u>
Not reported	1035 E 4TH ST	E 1/4 - 1/2 (0.344 mi.)	T85	96

ADDITIONAL ENVIRONMENTAL RECORDS

Local Lists of Landfill / Solid Waste Disposal Sites

WMUDS/SWAT: The Waste Management Unit Database System is used for program tracking and inventory of waste management units. The source is the State Water Resources Control Board.

A review of the WMUDS/SWAT list, as provided by EDR, and dated 04/01/2000 has revealed that there is 1 WMUDS/SWAT site within approximately 0.625 miles of the target property.

<u>Equal/Higher Elevation</u>	<u>Address</u>	<u>Direction / Distance</u>	<u>Map ID</u>	<u>Page</u>
TRI COUNTY DISPOSAL	1335 SANTIAGO	NNE 1/2 - 1 (0.515 mi.)	AE126	149

EXECUTIVE SUMMARY

SWRCY: A listing of recycling facilities in California.

A review of the SWRCY list, as provided by EDR, and dated 12/18/2009 has revealed that there are 4 SWRCY sites within approximately 0.625 miles of the target property.

<u>Equal/Higher Elevation</u>	<u>Address</u>	<u>Direction / Distance</u>	<u>Map ID</u>	<u>Page</u>
BRUCE METAL AND SALVAGE INC	920 E 6TH ST	ENE 1/8 - 1/4 (0.213 mi.)	K37	30
MEN CAL	941 E 4TH ST	ESE 1/4 - 1/2 (0.266 mi.)	Q67	71
ALL VARIETY METALS	1016 SANTIAGO AVE	NNE 1/4 - 1/2 (0.407 mi.)	X97	112
<u>Lower Elevation</u>	<u>Address</u>	<u>Direction / Distance</u>	<u>Map ID</u>	<u>Page</u>
GLOBAL METAL RECYCLING INC	1011 E PINE ST	SE 1/2 - 1 (0.527 mi.)	129	152

Local Lists of Hazardous waste / Contaminated Sites

SCH: This category contains proposed and existing school sites that are being evaluated by DTSC for possible hazardous materials contamination. In some cases, these properties may be listed in the CalSites category. depending on the level of threat to public health and safety or the environment they pose.

A review of the SCH list, as provided by EDR, and dated 02/08/2010 has revealed that there are 2 SCH sites within approximately 0.375 miles of the target property.

<u>Equal/Higher Elevation</u>	<u>Address</u>	<u>Direction / Distance</u>	<u>Map ID</u>	<u>Page</u>
SANTIAGO AVENUE AND 6TH STREET	609 POINSETTIA STREET	ENE 1/8 - 1/4 (0.247 mi.)	K48	47
<u>Lower Elevation</u>	<u>Address</u>	<u>Direction / Distance</u>	<u>Map ID</u>	<u>Page</u>
GRANT ELEMENTARY SCHOOL	333 EAST WALNUT STREET	SSW 1/4 - 1/2 (0.338 mi.)	81	88

CDL: A listing of drug lab locations. Listing of a location in this database does not indicate that any illegal drug lab materials were or were not present there, and does not constitute a determination that the location either requires or does not require additional cleanup work.

A review of the CDL list, as provided by EDR, and dated 12/31/2009 has revealed that there is 1 CDL site within approximately 0.125 miles of the target property.

<u>Lower Elevation</u>	<u>Address</u>	<u>Direction / Distance</u>	<u>Map ID</u>	<u>Page</u>
RAMIRO MENCHACA	411 NORTH MINTER	SSW 0 - 1/8 (0.058 mi.)	A3	8

Local Lists of Registered Storage Tanks

CA FID UST: The Facility Inventory Database contains active and inactive underground storage tank locations. The source is the State Water Resource Control Board.

A review of the CA FID UST list, as provided by EDR, and dated 10/31/1994 has revealed that there are 5 CA FID UST sites within approximately 0.375 miles of the target property.

<u>Equal/Higher Elevation</u>	<u>Address</u>	<u>Direction / Distance</u>	<u>Map ID</u>	<u>Page</u>
ENGINEERING/FINANCE BUILDING	400 W CIVIC CENTER DR	NW 1/8 - 1/4 (0.226 mi.)	38	31
<u>Lower Elevation</u>	<u>Address</u>	<u>Direction / Distance</u>	<u>Map ID</u>	<u>Page</u>
GILBERT & STEARNS INC	609 E 4TH ST	SSW 0 - 1/8 (0.062 mi.)	C5	10

EXECUTIVE SUMMARY

<u>Lower Elevation</u>	<u>Address</u>	<u>Direction / Distance</u>	<u>Map ID</u>	<u>Page</u>
TALIN TIRE INC	409 E 004TH ST	WSW 1/8 - 1/4 (0.145 mi.)	D18	18
PACIFIC BELL	507 N BUSH ST	W 1/4 - 1/2 (0.258 mi.)	N60	59
MCLEAN MOTOR COMPANY	201 N MAIN ST	WSW 1/4 - 1/2 (0.366 mi.)	U88	98

HIST UST: Historical UST Registered Database.

A review of the HIST UST list, as provided by EDR, and dated 10/15/1990 has revealed that there are 3 HIST UST sites within approximately 0.375 miles of the target property.

<u>Equal/Higher Elevation</u>	<u>Address</u>	<u>Direction / Distance</u>	<u>Map ID</u>	<u>Page</u>
TOM'S TRUCK CENTER	1008 E 4TH ST	ESE 1/4 - 1/2 (0.283 mi.)	Q73	78

<u>Lower Elevation</u>	<u>Address</u>	<u>Direction / Distance</u>	<u>Map ID</u>	<u>Page</u>
PACIFIC BELL	507 N BUSH ST	W 1/4 - 1/2 (0.258 mi.)	N60	59
DAVIDSON SERVICE	224 E 1ST ST	SW 1/4 - 1/2 (0.316 mi.)	S76	83

SWEEPS UST: Statewide Environmental Evaluation and Planning System. This underground storage tank listing was updated and maintained by a company contacted by the SWRCB in the early 1990's. The listing is no longer updated or maintained. The local agency is the contact for more information on a site on the SWEEPS list.

A review of the SWEEPS UST list, as provided by EDR, and dated 06/01/1994 has revealed that there are 9 SWEEPS UST sites within approximately 0.375 miles of the target property.

<u>Equal/Higher Elevation</u>	<u>Address</u>	<u>Direction / Distance</u>	<u>Map ID</u>	<u>Page</u>
VIC'S GARAGE	601 E 6TH ST	NNW 0 - 1/8 (0.060 mi.)	B4	9
AMERICAN CONCRETE CUTTING INC	620 POINSETTIA	ENE 1/8 - 1/4 (0.245 mi.)	M44	40
S G ROOFING	1000 E 6TH ST	ENE 1/4 - 1/2 (0.261 mi.)	K63	65
TOM'S TRUCK CENTER	1008 E 4TH ST	ESE 1/4 - 1/2 (0.283 mi.)	Q73	78

<u>Lower Elevation</u>	<u>Address</u>	<u>Direction / Distance</u>	<u>Map ID</u>	<u>Page</u>
GILBERT & STEARNS INC	609 E 4TH ST	SSW 0 - 1/8 (0.062 mi.)	C5	10
VACANT SITE	409 E 4TH ST	WSW 1/8 - 1/4 (0.149 mi.)	G22	21
PACIFIC BELL	507 N BUSH ST	W 1/4 - 1/2 (0.258 mi.)	N60	59
MCLEAN MOTOR COMPANY	201 N MAIN ST	WSW 1/4 - 1/2 (0.366 mi.)	U88	98
DUKE BLOWER EQUIP. RENTAL	210 E WALNUT	SW 1/4 - 1/2 (0.373 mi.)	89	102

Other Ascertainable Records

RCRA-NonGen: RCRAInfo is EPA's comprehensive information system, providing access to data supporting the Resource Conservation and Recovery Act (RCRA) of 1976 and the Hazardous and Solid Waste Amendments (HSWA) of 1984. The database includes selective information on sites which generate, transport, store, treat and/or dispose of hazardous waste as defined by the Resource Conservation and Recovery Act (RCRA). Non-Generators do not presently generate hazardous waste.

A review of the RCRA-NonGen list, as provided by EDR, and dated 01/13/2010 has revealed that there is

EXECUTIVE SUMMARY

1 RCRA-NonGen site within approximately 0.375 miles of the target property.

<u>Lower Elevation</u>	<u>Address</u>	<u>Direction / Distance</u>	<u>Map ID</u>	<u>Page</u>
<i>PACIFIC BELL</i>	<i>514 N SPURGEON</i>	<i>W 1/8 - 1/4 (0.201 mi.)</i>	<i>I34</i>	<i>28</i>

FINDS: The Facility Index System contains both facility information and "pointers" to other sources of information that contain more detail. These include: RCRIS; Permit Compliance System (PCS); Aerometric Information Retrieval System (AIRS); FATES (FIFRA [Federal Insecticide Fungicide Rodenticide Act] and TSCA Enforcement System, FTTS [FIFRA/TSCA Tracking System]; CERCLIS; DOCKET (Enforcement Docket used to manage and track information on civil judicial enforcement cases for all environmental statutes); Federal Underground Injection Control (FURS); Federal Reporting Data System (FRDS); Surface Impoundments (SIA); TSCA Chemicals in Commerce Information System (CICS); PADS; RCRA-J (medical waste transporters/disposers); TRIS; and TSCA. The source of this database is the U.S. EPA/NTIS.

A review of the FINDS list, as provided by EDR, and dated 10/19/2009 has revealed that there is 1 FINDS site within approximately 0.125 miles of the target property.

<u>Lower Elevation</u>	<u>Address</u>	<u>Direction / Distance</u>	<u>Map ID</u>	<u>Page</u>
<i>GROVER BODY SHOP</i>	<i>509 E 4TH ST</i>	<i>SW 0 - 1/8 (0.098 mi.)</i>	<i>D10</i>	<i>13</i>

HIST CORTESE: The sites for the list are designated by the State Water Resource Control Board [LUST], the Integrated Waste Board [SWF/LS], and the Department of Toxic Substances Control [CALSTATES].

A review of the HIST CORTESE list, as provided by EDR, and dated 04/01/2001 has revealed that there are 12 HIST CORTESE sites within approximately 0.5 miles of the target property.

<u>Equal/Higher Elevation</u>	<u>Address</u>	<u>Direction / Distance</u>	<u>Map ID</u>	<u>Page</u>
<i>KNOX INDUSTRIAL SUPPLY</i>	<i>1000 MCFADDEN AVE</i>	<i>ENE 1/4 - 1/2 (0.255 mi.)</i>	<i>K57</i>	<i>54</i>
<i>SANTA ANA DIESEL</i>	<i>730 POINSETTIA ST</i>	<i>NE 1/4 - 1/2 (0.281 mi.)</i>	<i>R72</i>	<i>76</i>
<i>CITY OF SANTA ANA/ YMCA</i>	<i>205 CIVIC CENTER DRIVE</i>	<i>WNW 1/4 - 1/2 (0.330 mi.)</i>	<i>79</i>	<i>86</i>
<i>REED THOMAS CO.</i>	<i>1025 SANTIAGO ST</i>	<i>NNE 1/4 - 1/2 (0.422 mi.)</i>	<i>X99</i>	<i>115</i>
<i>G.W. MAINTENANCE</i>	<i>1102 E 6TH ST</i>	<i>E 1/4 - 1/2 (0.470 mi.)</i>	<i>115</i>	<i>136</i>
<i>HPL MECHANICAL</i>	<i>1041 LOGAN ST</i>	<i>NE 1/4 - 1/2 (0.485 mi.)</i>	<i>AD120</i>	<i>139</i>

<u>Lower Elevation</u>	<u>Address</u>	<u>Direction / Distance</u>	<u>Map ID</u>	<u>Page</u>
<i>GILBERT AND STEARNS</i>	<i>609 4TH ST</i>	<i>SSW 0 - 1/8 (0.062 mi.)</i>	<i>C7</i>	<i>11</i>
<i>TALIN TIRE INC.</i>	<i>409 4TH ST</i>	<i>WSW 1/8 - 1/4 (0.145 mi.)</i>	<i>D19</i>	<i>19</i>
<i>RICE AUTO PARTS</i>	<i>905 2ND ST</i>	<i>SE 1/4 - 1/2 (0.253 mi.)</i>	<i>O52</i>	<i>51</i>
<i>PEP BOYS #609</i>	<i>120 1ST ST</i>	<i>SW 1/4 - 1/2 (0.388 mi.)</i>	<i>V90</i>	<i>103</i>
<i>SO CAL GAS/SANTA ANA I (M</i>	<i>NE CORNER OF MINNIE ST</i>	<i>SE 1/4 - 1/2 (0.426 mi.)</i>	<i>Y101</i>	<i>118</i>
<i>SANTA ANA FIRE STATION #5</i>	<i>120 WALNUT ST</i>	<i>SW 1/4 - 1/2 (0.454 mi.)</i>	<i>AB111</i>	<i>129</i>

Notify 65: Notify 65 records contain facility notifications about any release that could impact drinking water and thereby expose the public to a potential health risk. The data come from the State Water Resources Control Board's Proposition 65 database.

A review of the Notify 65 list, as provided by EDR, and dated 10/21/1993 has revealed that there are 3 Notify 65 sites within approximately 1.125 miles of the target property.

<u>Equal/Higher Elevation</u>	<u>Address</u>	<u>Direction / Distance</u>	<u>Map ID</u>	<u>Page</u>
<i>GSA/ TRANSPORTATION GARAGE</i>	<i>445 CIVIC CENTER DRIVE</i>	<i>NNW 1/8 - 1/4 (0.213 mi.)</i>	<i>36</i>	<i>30</i>

EXECUTIVE SUMMARY

<u>Equal/Higher Elevation</u>	<u>Address</u>	<u>Direction / Distance</u>	<u>Map ID</u>	<u>Page</u>
AMERICAN CONCRETE CUTTING INC	620 POINSETTIA	ENE 1/8 - 1/4 (0.245 mi.)	M44	40

<u>Lower Elevation</u>	<u>Address</u>	<u>Direction / Distance</u>	<u>Map ID</u>	<u>Page</u>
Not reported	224 SOUTH MAIN STREET	SW 1/4 - 1/2 (0.488 mi.)	AB122	141

DRYCLEANERS: A list of drycleaner related facilities that have EPA ID numbers. These are facilities with certain SIC codes: power laundries, family and commercial; garment pressing and cleaners' agents; linen supply; coin-operated laundries and cleaning; drycleaning plants except rugs; carpet and upholster cleaning; industrial launderers; laundry and garment services.

A review of the DRYCLEANERS list, as provided by EDR, and dated 12/22/2009 has revealed that there is 1 DRYCLEANERS site within approximately 0.375 miles of the target property.

<u>Lower Elevation</u>	<u>Address</u>	<u>Direction / Distance</u>	<u>Map ID</u>	<u>Page</u>
CLASSIC CLEANERS	423 E 1ST ST	SSW 1/8 - 1/4 (0.241 mi.)	41	34

HAZNET: The data is extracted from the copies of hazardous waste manifests received each year by the DTSC. The annual volume of manifests is typically 700,000-1,000,000 annually, representing approximately 350,000-500,000 shipments. Data from non-California manifests & continuation sheets are not included at the present time. Data are from the manifests submitted without correction, and therefore many contain some invalid values for data elements such as generator ID, TSD ID, waste category, & disposal method. The source is the Department of Toxic Substance Control is the agency

A review of the HAZNET list, as provided by EDR, and dated 12/31/2008 has revealed that there are 4 HAZNET sites within approximately 0.125 miles of the target property.

<u>Equal/Higher Elevation</u>	<u>Address</u>	<u>Direction / Distance</u>	<u>Map ID</u>	<u>Page</u>
CITY OF SANTA ANA/PUBLIC WORKS	620 LACY ST	NE 0 - 1/8 (0.106 mi.)	12	14
VIC'S GARAGE	601 EAST SANTA ANA BLVD	NNW 0 - 1/8 (0.111 mi.)	13	15

<u>Lower Elevation</u>	<u>Address</u>	<u>Direction / Distance</u>	<u>Map ID</u>	<u>Page</u>
RAMIRO MENCHACA	411 NORTH MINTER	SSW 0 - 1/8 (0.058 mi.)	A3	8
GILBERT & STERNS INC	609 E 4TH ST	SSW 0 - 1/8 (0.062 mi.)	C6	10

HWP: Detailed information on permitted hazardous waste facilities and corrective action (a??cleanupsa??) tracked in EnviroStor.

A review of the HWP list, as provided by EDR, and dated 02/08/2010 has revealed that there is 1 HWP site within approximately 1.125 miles of the target property.

<u>Lower Elevation</u>	<u>Address</u>	<u>Direction / Distance</u>	<u>Map ID</u>	<u>Page</u>
EECO	1441 EAST CHESTNUT AVEN	ESE 1/2 - 1 (0.846 mi.)	AJ143	170

EXECUTIVE SUMMARY

PROC: A listing of certified processors.

A review of the PROC list, as provided by EDR, and dated 12/18/2009 has revealed that there are 2 PROC sites within approximately 0.625 miles of the target property.

<u>Equal/Higher Elevation</u>	<u>Address</u>	<u>Direction / Distance</u>	<u>Map ID</u>	<u>Page</u>
MEN CAL	941 E 4TH ST	ESE 1/4 - 1/2 (0.266 mi.)	Q67	71
MADISON MATERIALS	1035 E 4TH ST	E 1/4 - 1/2 (0.343 mi.)	T84	92

EDR PROPRIETARY RECORDS

EDR Proprietary Records

Manufactured Gas Plants: The EDR Proprietary Manufactured Gas Plant Database includes records of coal gas plants (manufactured gas plants) compiled by EDR's researchers. Manufactured gas sites were used in the United States from the 1800's to 1950's to produce a gas that could be distributed and used as fuel. These plants used whale oil, rosin, coal, or a mixture of coal, oil, and water that also produced a significant amount of waste. Many of the byproducts of the gas production, such as coal tar (oily waste containing volatile and non-volatile chemicals), sludges, oils and other compounds are potentially hazardous to human health and the environment. The byproduct from this process was frequently disposed of directly at the plant site and can remain or spread slowly, serving as a continuous source of soil and groundwater contamination.

A review of the Manufactured Gas Plants list, as provided by EDR, has revealed that there are 6 Manufactured Gas Plants sites within approximately 1.125 miles of the target property.

<u>Lower Elevation</u>	<u>Address</u>	<u>Direction / Distance</u>	<u>Map ID</u>	<u>Page</u>
EDISON/SANTA ANA MGP	NW OF 2ND ST AND SYCAMO	WSW 1/4 - 1/2 (0.431 mi.)	Z102	118
EDISON/SANTA ANA II (SYCAMORE)	NW. OF 2ND ST. AND SYCA	WSW 1/4 - 1/2 (0.432 mi.)	Z103	119
EDISON/SANTA ANA II (SYCAMORE)	NW. OF 2ND ST. AND SYCA	WSW 1/4 - 1/2 (0.432 mi.)	Z104	119
SO CAL GAS/SANTA ANA I (MINNIE)	NE CORNER OF MINNIE ST	SE 1/4 - 1/2 (0.473 mi.)	Y116	138
SO CAL GAS/SANTA ANA I (MINNIE)	NE CORNER OF MINNIE ST	SE 1/4 - 1/2 (0.473 mi.)	Y117	138
SO CAL GAS/SANTA ANA (MINNIE S)	NEC OF MINNIE AND E WAL	SE 1/4 - 1/2 (0.474 mi.)	Y119	138

EDR Historical Auto Stations: EDR has searched selected national collections of business directories and has collected listings of potential gas station/filling station/service station sites that were available to EDR researchers. EDR's review was limited to those categories of sources that might, in EDR's opinion, include gas station/filling station/service station establishments. The categories reviewed included, but were not limited to gas, gas station, gasoline station, filling station, auto, automobile repair, auto service station, service station, etc.

A review of the EDR Historical Auto Stations list, as provided by EDR, has revealed that there are 17 EDR Historical Auto Stations sites within approximately 0.375 miles of the target property.

<u>Equal/Higher Elevation</u>	<u>Address</u>	<u>Direction / Distance</u>	<u>Map ID</u>	<u>Page</u>
HOGLUND T A	605 W 5TH ST	W 0 - 1/8 (0.021 mi.)	A1	8
TIMMONS F R	601 MORTIMER ST	NW 0 - 1/8 (0.101 mi.)	11	14
LEIHY O A TUSTIN MORRISON F H	809 E 4TH ST	ESE 0 - 1/8 (0.119 mi.)	E14	15
MAIZE A W	825 E 4TH ST	ESE 1/8 - 1/4 (0.138 mi.)	E16	18
PACE & HALE	902 W 5TH ST	E 1/8 - 1/4 (0.173 mi.)	H27	22

<u>Lower Elevation</u>	<u>Address</u>	<u>Direction / Distance</u>	<u>Map ID</u>	<u>Page</u>
BEALL R W	519 E 3D	SSW 1/8 - 1/4 (0.142 mi.)	F17	18

EXECUTIVE SUMMARY

<u>Lower Elevation</u>	<u>Address</u>	<u>Direction / Distance</u>	<u>Map ID</u>	<u>Page</u>
HAUPT SERVICE STATION	416 FRENCH ST	WSW 1/8 - 1/4 (0.150 mi.)	G23	21
EUREKA GARAGE & MACH SHOP	406 FRENCH ST	WSW 1/8 - 1/4 (0.152 mi.)	G25	21
NIEHAUS R R	315 E 5TH ST	W 1/8 - 1/4 (0.191 mi.)	I30	26
COFFING L D CO	311 E 5TH ST	W 1/8 - 1/4 (0.193 mi.)	I31	26
VAUGHT CURTIS	208 E 5TH ST	W 1/4 - 1/2 (0.252 mi.)	N49	49
VAUGHT CURTIS	206 E 5TH ST	W 1/4 - 1/2 (0.254 mi.)	N53	54
VAUGHT CURTIS	207 E 5TH ST	W 1/4 - 1/2 (0.254 mi.)	N54	54
VAUGHT CURTIS	204 E 5TH ST	W 1/4 - 1/2 (0.255 mi.)	N55	54
VAUGHT CURTIS	205 E 5TH ST	W 1/4 - 1/2 (0.255 mi.)	N56	54
LARIMER & MORRIS	211 FRENCH ST	SSW 1/4 - 1/2 (0.261 mi.)	P62	64
MATTHEWS E L	202 E 1ST ST	SW 1/4 - 1/2 (0.341 mi.)	S83	92

EDR Historical Cleaners: EDR has searched selected national collections of business directories and has collected listings of potential dry cleaner sites that were available to EDR researchers. EDR's review was limited to those categories of sources that might, in EDR's opinion, include dry cleaning establishments. The categories reviewed included, but were not limited to dry cleaners, cleaners, laundry, laundromat, cleaning/laundry, wash & dry etc.

A review of the EDR Historical Cleaners list, as provided by EDR, has revealed that there are 8 EDR Historical Cleaners sites within approximately 0.375 miles of the target property.

<u>Equal/Higher Elevation</u>	<u>Address</u>	<u>Direction / Distance</u>	<u>Map ID</u>	<u>Page</u>
ARROW LAUNDRY & LINEN SUPPLY C	620 E 6TH ST	N 0 - 1/8 (0.058 mi.)	B2	8
MODEL LAUNDRY AND ZORIC CLEANI	901 E 5TH ST	E 1/8 - 1/4 (0.171 mi.)	H26	22
SUNSET CLEANERS	920 W 4TH ST	ESE 1/8 - 1/4 (0.200 mi.)	J32	26

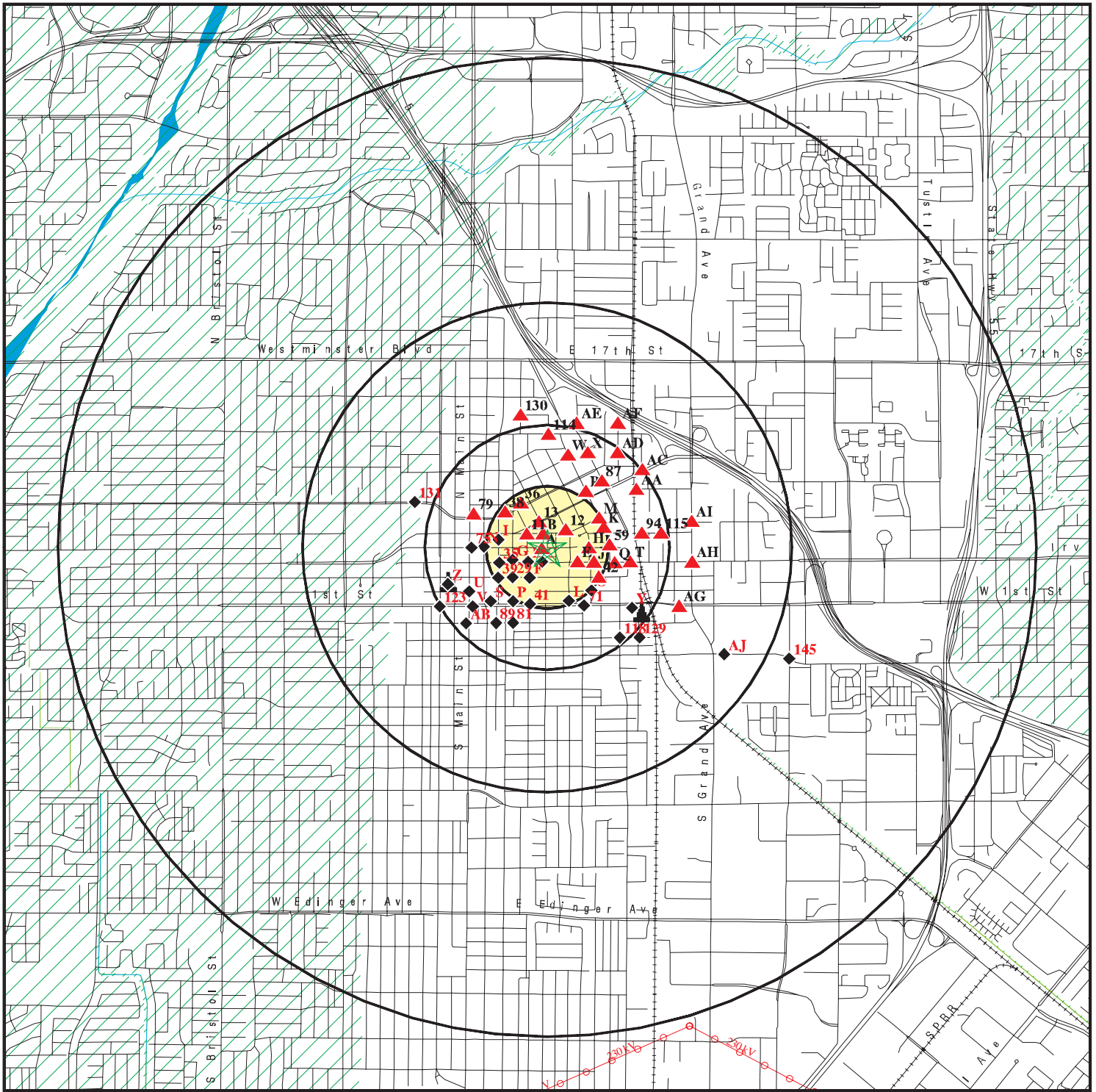
<u>Lower Elevation</u>	<u>Address</u>	<u>Direction / Distance</u>	<u>Map ID</u>	<u>Page</u>
DE LUXE CLEANERS	514 E 4TH ST	SW 0 - 1/8 (0.095 mi.)	C9	12
IDEAL FRENCH LAUNDRY	410 E 4TH ST	WSW 1/8 - 1/4 (0.148 mi.)	G20	20
UNIQUE CLEANERS	404 E 4TH ST	WSW 1/8 - 1/4 (0.151 mi.)	G24	21
PARISIAN DRY CLEANERS	309 E 4TH ST	WSW 1/8 - 1/4 (0.205 mi.)	35	29
AMERICAN LAUNDRY	301 SPURGEON ST	WSW 1/8 - 1/4 (0.235 mi.)	39	31

EXECUTIVE SUMMARY

Due to poor or inadequate address information, the following sites were not mapped:

<u>Site Name</u>	<u>Database(s)</u>
BOWERS MUSEUM EXPANSION	NPDES
CITY PLACE	NPDES
4SA	NPDES
PARKING LOT BEHIND 3016 S HALL	CDL
EXTRUDED PLASTICS COMPANY	CERCLIS
EXXON SERVICE STATION #3652	LUST SAN MATEO
ASHTON, HOWARD -DISCOUNT STEEL	LUST SAN MATEO
INTERSTATE ENVIRONMENTAL SERVICES	LUST SAN MATEO
MISSION LINEN	LUST SAN MATEO
JOHNSON PRECISION PRODUCTS INC	HAZNET
A-MOBILE FINISHING	HAZNET
OC ENGINES	HAZNET
HOUSE OF SPORTSMAN INC	HAZNET
DAVIS TOOL CO	HAZNET
QUALITY AUTO SPECIALIST	HAZNET
LENSCRAFTERS #741	HAZNET
CONTECH SERVICES INC	HAZNET
COMPACT MANUFACTURING SYSTEMS	HAZNET
SANTA ANA HISTORIC PERF ARTS CENTE	HAZNET
SANTA ANA USD	HAZNET
EL MAISTRO TRANSMISSION CORP	HAZNET
EL MORRO CONVERSION TO CAMPGRO	WDS
CHROMETECH INC	EMI
POLYCLAD LAMINATES INC	EMI

OVERVIEW MAP - 2724183.2s



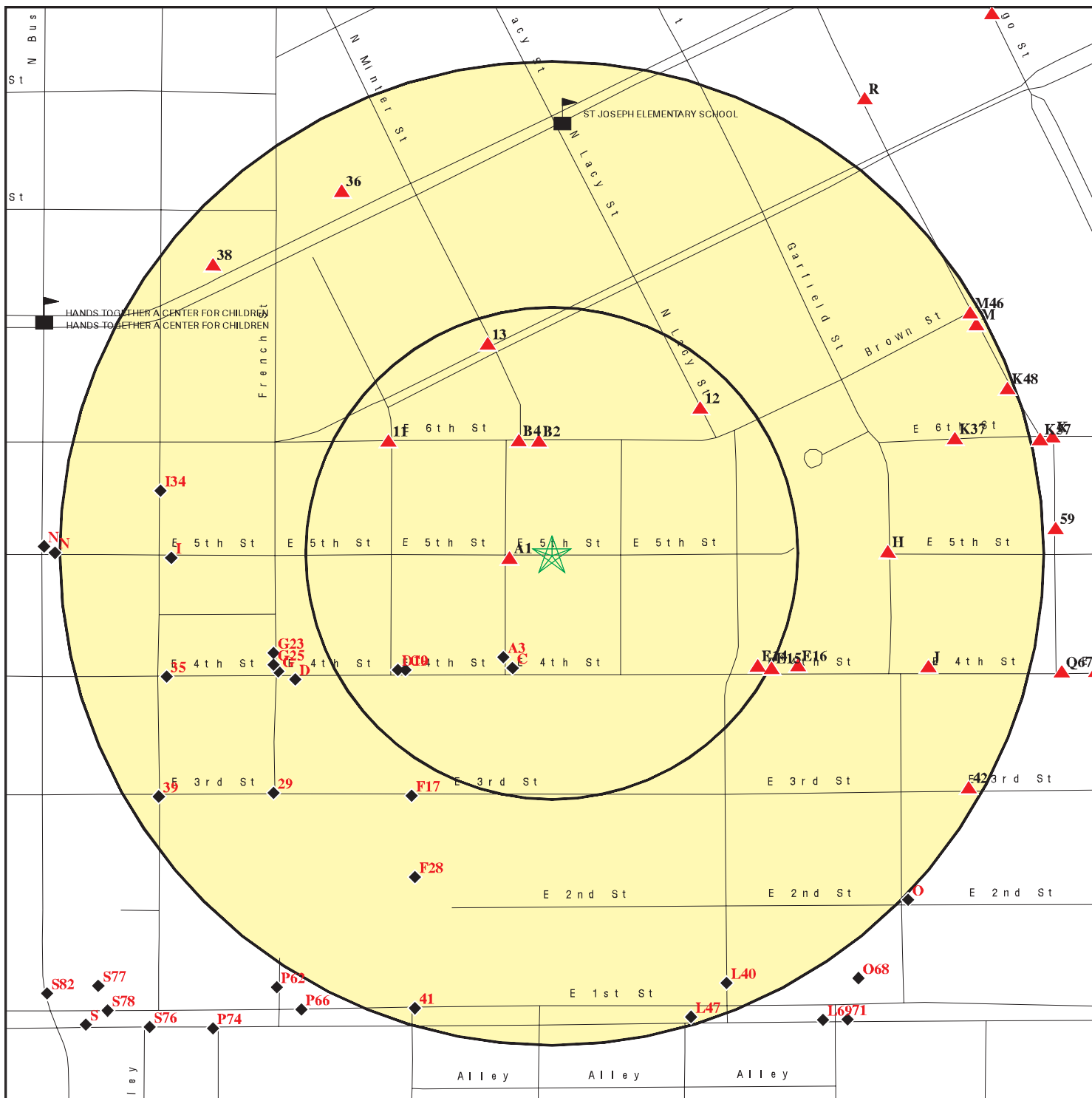
- ★ Target Property
- ▲ Sites at elevations higher than or equal to the target property
- ◆ Sites at elevations lower than the target property
- ▲ Manufactured Gas Plants
- National Priority List Sites
- Dept. Defense Sites
- Indian Reservations BIA
- ⚡ Power transmission lines
- ⚡ Oil & Gas pipelines
- ▨ 100-year flood zone
- ▨ 500-year flood zone
- National Wetland Inventory
- Areas of Concern

This report includes Interactive Map Layers to display and/or hide map information. The legend includes only those icons for the default map view.

SITE NAME: City of Santa Ana Agency 49 Parcels
 ADDRESS: Fifth Street
 Santa Ana CA 92701
 LAT/LONG: 33.7489 / 117.8621

CLIENT: Converse Consultants
 CONTACT: Heidi Yavornicky
 INQUIRY #: 2724183.2s
 DATE: March 18, 2010 2:35 pm

DETAIL MAP - 2724183.2s



- ★ Target Property
- ▲ Sites at elevations higher than or equal to the target property
- ◆ Sites at elevations lower than the target property
- ⚙ Manufactured Gas Plants
- ⚡ Sensitive Receptors
- 🏠 National Priority List Sites
- 🏠 Dept. Defense Sites

- Indian Reservations BIA
- Areas of Concern
- Oil & Gas pipelines
- 100-year flood zone
- 500-year flood zone

This report includes Interactive Map Layers to display and/or hide map information. The legend includes only those icons for the default map view.

SITE NAME: City of Santa Ana Agency 49 Parcels
 ADDRESS: Fifth Street
 Santa Ana CA 92701
 LAT/LONG: 33.7489 / 117.8621

CLIENT: Converse Consultants
 CONTACT: Heidi Yavornicky
 INQUIRY #: 2724183.2s
 DATE: March 18, 2010 2:35 pm

MAP FINDINGS SUMMARY

Database	Target Property	Search Distance (Miles)	< 1/8	1/8 - 1/4	1/4 - 1/2	1/2 - 1	> 1	Total Plotted
<u>STANDARD ENVIRONMENTAL RECORDS</u>								
<i>Federal NPL site list</i>								
NPL		1.125	0	0	0	0	0	0
Proposed NPL		1.125	0	0	0	0	0	0
NPL LIENS		0.125	0	NR	NR	NR	NR	0
<i>Federal Delisted NPL site list</i>								
Delisted NPL		1.125	0	0	0	0	0	0
<i>Federal CERCLIS list</i>								
CERCLIS		0.625	0	0	2	0	NR	2
FEDERAL FACILITY		1.125	0	0	0	0	0	0
<i>Federal CERCLIS NFRAP site List</i>								
CERC-NFRAP		0.625	0	0	0	0	NR	0
<i>Federal RCRA CORRACTS facilities list</i>								
CORRACTS		1.125	0	0	0	1	0	1
<i>Federal RCRA non-CORRACTS TSD facilities list</i>								
RCRA-TSDF		0.625	0	0	0	0	NR	0
<i>Federal RCRA generators list</i>								
RCRA-LQG		0.375	0	0	0	NR	NR	0
RCRA-SQG		0.375	1	9	14	NR	NR	24
RCRA-CESQG		0.375	0	0	0	NR	NR	0
<i>Federal institutional controls / engineering controls registries</i>								
US ENG CONTROLS		0.625	0	0	0	0	NR	0
US INST CONTROL		0.625	0	0	0	0	NR	0
<i>Federal ERNS list</i>								
ERNS		0.125	0	NR	NR	NR	NR	0
<i>State- and tribal - equivalent NPL</i>								
RESPONSE		1.125	0	0	0	0	0	0
<i>State- and tribal - equivalent CERCLIS</i>								
ENVIROSTOR		1.125	0	1	6	3	1	11
<i>State and tribal landfill and/or solid waste disposal site lists</i>								
SWF/LF		0.625	0	0	1	0	NR	1
<i>State and tribal leaking storage tank lists</i>								
LUST		0.625	2	3	26	16	NR	47
SLIC		0.625	0	0	1	0	NR	1

MAP FINDINGS SUMMARY

Database	Target Property	Search Distance (Miles)	< 1/8	1/8 - 1/4	1/4 - 1/2	1/2 - 1	> 1	Total Plotted
INDIAN LUST		0.625	0	0	0	0	NR	0
State and tribal registered storage tank lists								
UST		0.375	0	1	1	NR	NR	2
AST		0.375	0	0	1	NR	NR	1
INDIAN UST		0.375	0	0	0	NR	NR	0
FEMA UST		0.375	0	0	0	NR	NR	0
State and tribal voluntary cleanup sites								
INDIAN VCP		0.625	0	0	0	0	NR	0
VCP		0.625	0	0	0	0	NR	0
ADDITIONAL ENVIRONMENTAL RECORDS								
Local Brownfield lists								
US BROWNFIELDS		0.625	0	0	0	0	NR	0
Local Lists of Landfill / Solid Waste Disposal Sites								
DEBRIS REGION 9		0.625	0	0	0	0	NR	0
ODI		0.625	0	0	0	0	NR	0
WMUDS/SWAT		0.625	0	0	0	1	NR	1
SWRCY		0.625	0	1	2	1	NR	4
HAULERS		0.125	0	NR	NR	NR	NR	0
INDIAN ODI		0.625	0	0	0	0	NR	0
Local Lists of Hazardous waste / Contaminated Sites								
US CDL		0.125	0	NR	NR	NR	NR	0
HIST Cal-Sites		1.125	0	0	0	0	0	0
SCH		0.375	0	1	1	NR	NR	2
Toxic Pits		1.125	0	0	0	0	0	0
CDL		0.125	1	NR	NR	NR	NR	1
US HIST CDL		0.125	0	NR	NR	NR	NR	0
Local Lists of Registered Storage Tanks								
CA FID UST		0.375	1	2	2	NR	NR	5
HIST UST		0.375	0	0	3	NR	NR	3
SWEEPS UST		0.375	2	2	5	NR	NR	9
Local Land Records								
LIENS 2		0.125	0	NR	NR	NR	NR	0
LUCIS		0.625	0	0	0	0	NR	0
LIENS		0.125	0	NR	NR	NR	NR	0
DEED		0.625	0	0	0	0	NR	0
Records of Emergency Release Reports								
HMIRS		0.125	0	NR	NR	NR	NR	0
CHMIRS		0.125	0	NR	NR	NR	NR	0
LDS		0.125	0	NR	NR	NR	NR	0

MAP FINDINGS SUMMARY

Database	Target Property	Search Distance (Miles)	< 1/8	1/8 - 1/4	1/4 - 1/2	1/2 - 1	> 1	Total Plotted
MCS		0.125	0	NR	NR	NR	NR	0
Orange Co. Industrial Site		0.125	0	NR	NR	NR	NR	0
Other Ascertainable Records								
RCRA-NonGen		0.375	0	1	0	NR	NR	1
DOT OPS		0.125	0	NR	NR	NR	NR	0
DOD		1.125	0	0	0	0	0	0
FUDS		1.125	0	0	0	0	0	0
CONSENT		1.125	0	0	0	0	0	0
ROD		1.125	0	0	0	0	0	0
UMTRA		0.625	0	0	0	0	NR	0
MINES		0.375	0	0	0	NR	NR	0
TRIS		0.125	0	NR	NR	NR	NR	0
TSCA		0.125	0	NR	NR	NR	NR	0
FTTS		0.125	0	NR	NR	NR	NR	0
HIST FTTS		0.125	0	NR	NR	NR	NR	0
SSTS		0.125	0	NR	NR	NR	NR	0
ICIS		0.125	0	NR	NR	NR	NR	0
PADS		0.125	0	NR	NR	NR	NR	0
MLTS		0.125	0	NR	NR	NR	NR	0
RADINFO		0.125	0	NR	NR	NR	NR	0
FINDS		0.125	1	NR	NR	NR	NR	1
RAATS		0.125	0	NR	NR	NR	NR	0
CA BOND EXP. PLAN		1.125	0	0	0	0	0	0
CA WDS		0.125	0	NR	NR	NR	NR	0
NPDES		0.125	0	NR	NR	NR	NR	0
Cortese		0.625	0	0	0	0	NR	0
HIST CORTESE		0.500	1	1	10	NR	NR	12
Notify 65		1.125	0	2	1	0	0	3
DRYCLEANERS		0.375	0	1	0	NR	NR	1
WIP		0.375	0	0	0	NR	NR	0
HAZNET		0.125	4	NR	NR	NR	NR	4
EMI		0.125	0	NR	NR	NR	NR	0
INDIAN RESERV		1.125	0	0	0	0	0	0
SCRD DRYCLEANERS		0.625	0	0	0	0	NR	0
FINANCIAL ASSURANCE		0.125	0	NR	NR	NR	NR	0
HWP		1.125	0	0	0	1	0	1
HWT		0.375	0	0	0	NR	NR	0
COAL ASH EPA		0.625	0	0	0	0	NR	0
PCB TRANSFORMER		0.125	0	NR	NR	NR	NR	0
COAL ASH DOE		0.125	0	NR	NR	NR	NR	0
MWMP		0.375	0	0	0	NR	NR	0
PROC		0.625	0	0	2	0	NR	2
EDR PROPRIETARY RECORDS								
EDR Proprietary Records								
Manufactured Gas Plants		1.125	0	0	6	0	0	6
EDR Historical Auto Stations		0.375	3	7	7	NR	NR	17
EDR Historical Cleaners		0.375	2	6	0	NR	NR	8

MAP FINDINGS SUMMARY

<u>Database</u>	<u>Target Property</u>	<u>Search Distance (Miles)</u>	<u>< 1/8</u>	<u>1/8 - 1/4</u>	<u>1/4 - 1/2</u>	<u>1/2 - 1</u>	<u>> 1</u>	<u>Total Plotted</u>
-----------------	----------------------------	--	-----------------	------------------	------------------	----------------	---------------	--------------------------

NOTES:

TP = Target Property

NR = Not Requested at this Search Distance

Sites may be listed in more than one database

MAP FINDINGS

Map ID					
Direction					
Distance					
Elevation	Site		Database(s)	EDR ID Number	EPA ID Number

A1 **HOGLUND T A** **EDR Historical Auto Stations** **1009091306**
West **605 W 5TH ST** **N/A**
< 1/8 **SANTA ANA, CA**
0.021 mi.
113 ft. **Site 1 of 2 in cluster A**

Relative: EDR Historical Auto Stations:
Equal Name: HOGLUND T A
 Year: 1945
Actual: Type: AUTO REPAIRING
127 ft.

B2 **ARROW LAUNDRY & LINEN SUPPLY CO** **EDR Historical Cleaners** **1009198203**
North **620 E 6TH ST** **N/A**
< 1/8 **SANTA ANA, CA**
0.058 mi.
305 ft. **Site 1 of 2 in cluster B**

Relative: EDR Historical Cleaners:
Higher Name: ARROW LAUNDRY & LINEN SUPPLY CO
 Year: 1945
Actual: Type: LAUNDRIES
128 ft.

A3 **RAMIRO MENCHACA** **CDL** **S103983582**
SSW **411 NORTH MINTER** **HAZNET** **N/A**
< 1/8 **SANTA ANA, CA 92705**
0.058 mi.
307 ft. **Site 2 of 2 in cluster A**

Relative: CDL:
Lower Facility ID: 199605062
 Lab Type: Illegal Drug Lab (L) - location where an illegal drug lab was operated
 or drug lab equipment and/or materials were stored.
Actual:
125 ft.

HAZNET:
 Gepaid: CLU960006592
 Contact: JOSE MENCHACA
 Telephone: 7149229132
 Facility Addr2: Not reported
 Mailing Name: Not reported
 Mailing Address: DTSC CLU/ERU
 Mailing City,St,Zip: SACRAMENTO, CA 958120806
 Gen County: Orange
 TSD EPA ID: AZD049318009
 TSD County: 99
 Waste Category: Laboratory waste chemicals
 Disposal Method: Not reported
 Tons: .0650
 Facility County: Orange

MAP FINDINGS

Map ID
 Direction
 Distance
 Elevation

Site

Database(s)

EDR ID Number
 EPA ID Number

B4
NNW
< 1/8
0.060 mi.
316 ft.

VIC'S GARAGE
601 E 6TH ST
SANTA ANA, CA 92701
Site 2 of 2 in cluster B

SWEEPS UST **S106934092**
N/A

Relative:
Higher

SWEEPS UST:
 Status: Not reported
 Comp Number: 520
 Number: Not reported
 Board Of Equalization: Not reported
 Ref Date: Not reported
 Act Date: Not reported
 Created Date: Not reported
 Tank Status: Not reported
 Owner Tank Id: Not reported
 Swrcb Tank Id: 30-020-000520-000001
 Actv Date: Not reported
 Capacity: 550
 Tank Use: M.V. FUEL
 Stg: PRODUCT
 Content: REG UNLEADED
 Number Of Tanks: 3

Actual:
128 ft.

Status: Not reported
 Comp Number: 520
 Number: Not reported
 Board Of Equalization: Not reported
 Ref Date: Not reported
 Act Date: Not reported
 Created Date: Not reported
 Tank Status: Not reported
 Owner Tank Id: Not reported
 Swrcb Tank Id: 30-020-000520-000002
 Actv Date: Not reported
 Capacity: 550
 Tank Use: M.V. FUEL
 Stg: PRODUCT
 Content: REG UNLEADED
 Number Of Tanks: Not reported

Status: Not reported
 Comp Number: 520
 Number: Not reported
 Board Of Equalization: Not reported
 Ref Date: Not reported
 Act Date: Not reported
 Created Date: Not reported
 Tank Status: Not reported
 Owner Tank Id: Not reported
 Swrcb Tank Id: 30-020-000520-000003
 Actv Date: Not reported
 Capacity: 550
 Tank Use: M.V. FUEL
 Stg: PRODUCT
 Content: REG UNLEADED
 Number Of Tanks: Not reported

Map ID
Direction
Distance
Elevation

MAP FINDINGS

Site

Database(s)

EDR ID Number
EPA ID Number

C5
SSW
< 1/8
0.062 mi.
325 ft.

GILBERT & STEARNS INC
609 E 4TH ST
SANTA ANA, CA 92712

CA FID UST S101589259
SWEEPS UST N/A

Site 1 of 5 in cluster C

Relative:
Lower

CA FID UST:
Facility ID: 30004686
Regulated By: UTKNI
Regulated ID: Not reported
Cortese Code: Not reported
SIC Code: Not reported
Facility Phone: 7145477695
Mail To: Not reported
Mailing Address: 609 E 4TH ST
Mailing Address 2: Not reported
Mailing City,St,Zip: SANTA ANA 92712
Contact: Not reported
Contact Phone: Not reported
DUNS Number: Not reported
NPDES Number: Not reported
EPA ID: Not reported
Comments: Not reported
Status: Inactive

Actual:
125 ft.

SWEEPS UST:

Status: Not reported
Comp Number: 479
Number: Not reported
Board Of Equalization: Not reported
Ref Date: Not reported
Act Date: Not reported
Created Date: Not reported
Tank Status: Not reported
Owner Tank Id: Not reported
Swrcb Tank Id: 30-020-000479-000001
Actv Date: Not reported
Capacity: 550
Tank Use: M.V. FUEL
Stg: PRODUCT
Content: REG UNLEADED
Number Of Tanks: 1

C6
SSW
< 1/8
0.062 mi.
325 ft.

GILBERT & STERNS INC
609 E 4TH ST
SANTA ANA, CA 92701

HAZNET S108747864
N/A

Site 2 of 5 in cluster C

Relative:
Lower

HAZNET:
Gepaid: CAC002611573
Contact: SCOTT KINGSMILL
Telephone: 7145477695
Facility Addr2: Not reported
Mailing Name: Not reported
Mailing Address: PO BOX 176
Mailing City,St,Zip: SANTA ANA, CA 92702
Gen County: Orange
TSD EPA ID: CAD028409019

Actual:
125 ft.

Map ID
Direction
Distance
Elevation

MAP FINDINGS

Site

Database(s)

EDR ID Number
EPA ID Number

GILBERT & STERNS INC (Continued)

S108747864

TSD County: Los Angeles
Waste Category: Organic liquids (nonsolvents) with halogens
Disposal Method: H06
Tons: 0.22
Facility County: Orange

**C7
SSW
< 1/8
0.062 mi.
325 ft.**

**GILBERT AND STEARNS
609 4TH ST
SANTA ANA, CA 92712**

**HIST CORTESE
LUST S103249112
N/A**

Site 3 of 5 in cluster C

**Relative:
Lower**

CORTESE:
Region: CORTESE
Facility County Code: 30
Reg By: LTNKA
Reg Id: 083003121T

**Actual:
125 ft.**

LUST REG 8:

Region: 8
County: Orange
Regional Board: Santa Ana Region
Facility Status: Leak being confirmed
Case Number: 083003121T
Local Case Num: Not reported
Case Type: Soil only
Substance: Gasoline
Qty Leaked: Not reported
Abate Method: Excavate and Dispose - remove contaminated soil and dispose in approved site
Cross Street: MINTER
Enf Type: CLOS
Funding: Not reported
How Discovered: Not reported
How Stopped: Not reported
Leak Cause: Not reported
Leak Source: Not reported
Global ID: T0605902127
How Stopped Date: Not reported
Enter Date: 2/11/1998
Review Date: 1/1/1965
Prelim Assess: Not reported
Discover Date: 8/16/1991
Enforcement Date: Not reported
Close Date: 8/10/2001
Workplan: Not reported
Pollution Char: Not reported
Remed Plan: Not reported
Remed Action: Not reported
Monitoring: Not reported
Enter Date: 2/11/1998
GW Qualifies: Not reported
Soil Qualifies: Not reported
Operator: Not reported
Facility Contact: Not reported
Interim: Not reported
Oversite Program: LUST

Map ID
Direction
Distance
Elevation

MAP FINDINGS

Site

Database(s)

EDR ID Number
EPA ID Number

GILBERT AND STEARNS (Continued)

S103249112

Latitude: 33.7481415
Longitude: -117.8633891
MTBE Date: Not reported
Max MTBE GW: Not reported
MTBE Concentration: 0
Max MTBE Soil: Not reported
MTBE Fuel: 1
MTBE Tested: Site NOT Tested for MTBE.Includes Unknown and Not Analyzed.
MTBE Class: *
Staff: CAB
Staff Initials: JB
Lead Agency: Local Agency
Local Agency: Santa Ana, Orange County
Hydr Basin #: COASTAL PLAIN OF ORA
Beneficial: Not reported
Priority: Not reported
Cleanup Fund Id: Not reported
Work Suspended: Not reported
Summary: Not reported

C8
SSW
< 1/8
0.065 mi.
341 ft.

GILBERT AND STEARNS
609 E 4TH ST
SANTA ANA, CA 92712
Site 4 of 5 in cluster C

LUST **S109284808**
N/A

Relative:
Lower

LUST:
Region: STATE
Global Id: T0605902127
Latitude: 33.7480279
Longitude: -117.849806
Case Type: LUST Cleanup Site
Status: Completed - Case Closed
Status Date: 2001-08-10 00:00:00
Lead Agency: SANTA ANA, CITY OF
Case Worker: Not reported
Local Agency: SANTA ANA, CITY OF
RB Case Number: 083003121T
LOC Case Number: Not reported
File Location: Not reported
Potential Media Affect: Soil
Potential Contaminants of Concern: Gasoline
Site History: Not reported

Actual:
125 ft.

C9
SW
< 1/8
0.095 mi.
501 ft.

DE LUXE CLEANERS
514 E 4TH ST
SANTA ANA, CA
Site 5 of 5 in cluster C

EDR Historical Cleaners **1009199664**
N/A

Relative:
Lower

EDR Historical Cleaners:
Name: DE LUXE CLEANERS
Year: 1945
Type: CLEANERS AND DYERS

Actual:
124 ft.

Map ID
 Direction
 Distance
 Elevation

MAP FINDINGS

Site

Database(s)

EDR ID Number
 EPA ID Number

D10
SW
< 1/8
0.098 mi.
518 ft.

GROVER BODY SHOP
509 E 4TH ST
SANTA ANA, CA 92701
Site 1 of 3 in cluster D

RCRA-SQG **1000430745**
FINDS **CAD982008153**

Relative:
Lower

RCRA-SQG:

Date form received by agency: 06/23/1987
 Facility name: GROVER BODY SHOP
 Facility address: 509 E 4TH ST
 SANTA ANA, CA 92701
 EPA ID: CAD982008153
 Contact: ENVIRONMENTAL MANAGER
 Contact address: 509 E 4TH ST
 SANTA ANA, CA 92701

Actual:
124 ft.

Contact country: US
 Contact telephone: (714) 953-6262
 Contact email: Not reported
 EPA Region: 09
 Classification: Small Small Quantity Generator
 Description: Handler: generates more than 100 and less than 1000 kg of hazardous waste during any calendar month and accumulates less than 6000 kg of hazardous waste at any time; or generates 100 kg or less of hazardous waste during any calendar month, and accumulates more than 1000 kg of hazardous waste at any time

Owner/Operator Summary:

Owner/operator name: THONGLY NOV
 Owner/operator address: NOT REQUIRED
 NOT REQUIRED, ME 99999
 Owner/operator country: Not reported
 Owner/operator telephone: (415) 555-1212
 Legal status: Private
 Owner/Operator Type: Owner
 Owner/Op start date: Not reported
 Owner/Op end date: Not reported

Owner/operator name: NOT REQUIRED
 Owner/operator address: NOT REQUIRED
 NOT REQUIRED, ME 99999
 Owner/operator country: Not reported
 Owner/operator telephone: (415) 555-1212
 Legal status: Private
 Owner/Operator Type: Operator
 Owner/Op start date: Not reported
 Owner/Op end date: Not reported

Handler Activities Summary:

U.S. importer of hazardous waste: No
 Mixed waste (haz. and radioactive): Unknown
 Recycler of hazardous waste: No
 Transporter of hazardous waste: No
 Treater, storer or disposer of HW: No
 Underground injection activity: No
 On-site burner exemption: No
 Furnace exemption: No
 Used oil fuel burner: No
 Used oil processor: No

Map ID
 Direction
 Distance
 Elevation

MAP FINDINGS

Site

Database(s)

EDR ID Number
 EPA ID Number

GROVER BODY SHOP (Continued)

1000430745

User oil refiner: No
 Used oil fuel marketer to burner: No
 Used oil Specification marketer: No
 Used oil transfer facility: No
 Used oil transporter: No
 Off-site waste receiver: Verified to be non-commercial

Violation Status: No violations found

FINDS:

Registry ID: 110002774739

Environmental Interest/Information System

RCRAInfo is a national information system that supports the Resource Conservation and Recovery Act (RCRA) program through the tracking of events and activities related to facilities that generate, transport, and treat, store, or dispose of hazardous waste. RCRAInfo allows RCRA program staff to track the notification, permit, compliance, and corrective action activities required under RCRA.

**11
 NW
 < 1/8
 0.101 mi.
 532 ft.**

**TIMMONS F R
 601 MORTIMER ST
 SANTA ANA, CA**

**EDR Historical Auto Stations 1009123322
 N/A**

**Relative:
 Higher**

EDR Historical Auto Stations:

Name: TIMMONS F R
 Year: 1945
 Type: AUTO SERVICE STATIONS

**Actual:
 128 ft.**

**12
 NE
 < 1/8
 0.106 mi.
 559 ft.**

**CITY OF SANTA ANA/PUBLIC WORKS
 620 LACY ST
 SANTA ANA, CA 92710**

**HAZNET S108744936
 N/A**

**Relative:
 Higher**

HAZNET:

Gepaid: CAC002604729
 Contact: RAY LIRETTE
 Telephone: 7146672226
 Facility Addr2: Not reported
 Mailing Name: Not reported
 Mailing Address: 20 CIVIC CENTER PLZ
 Mailing City,St,Zip: SANTA ANA, CA 927014058
 Gen County: Orange
 TSD EPA ID: AZC950823111
 TSD County: 99
 Waste Category: Asbestos-containing waste
 Disposal Method: Not reported
 Tons: 33.71
 Facility County: Orange

**Actual:
 130 ft.**

MAP FINDINGS

Map ID			EDR ID Number
Direction			EPA ID Number
Distance			
Elevation	Site	Database(s)	

13 NNW < 1/8 0.111 mi. 588 ft.	VIC'S GARAGE 601 EAST SANTA ANA BLVD SANTA ANA, CA 92701	HAZNET	S103666367 N/A
--	---	---------------	---------------------------------

Relative: Higher	HAZNET: Gepaid: CAL921783818 Contact: FERRIS H SCOTT Telephone: 7145437329 Facility Addr2: Not reported Mailing Name: Not reported Mailing Address: 601 E SANTA ANA BLVD Mailing City,St,Zip: SANTA ANA, CA 927014146 Gen County: Orange TSD EPA ID: CAD982484933 TSD County: 7 Waste Category: Other empty containers 30 gallons or more Disposal Method: Recycler Tons: 1.0000 Facility County: Orange		
Actual: 130 ft.			

E14 ESE < 1/8 0.119 mi. 630 ft.	LEIHY O A TUSTIN MORRISON F H 809 E 4TH ST SANTA ANA, CA Site 1 of 3 in cluster E	EDR Historical Auto Stations	1009093634 N/A
---	--	-------------------------------------	---------------------------------

Relative: Equal	EDR Historical Auto Stations: Name: LEIHY O A TUSTIN MORRISON F H Year: 1921 Type: AUTOMOBILE REPAIRERS		
Actual: 127 ft.			

E15 ESE 1/8-1/4 0.126 mi. 666 ft.	HEMINGWAYS GARAGE 818 E FOURTH ST SANTA ANA, CA 92701 Site 2 of 3 in cluster E	RCRA-SQG FINDS HAZNET	1000905327 CA0000483818
--	---	--	--

Relative: Equal	RCRA-SQG: Date form received by agency: 07/06/1994 Facility name: HEMINGWAYS GARAGE Facility address: 818 E FOURTH ST SANTA ANA, CA 92701 EPA ID: CA0000483818 Mailing address: E FOURTH ST SANTA ANA, CA 92701 Contact: WALT HEMINGWAY Contact address: 818 E FOURTH ST SANTA ANA, CA 92701 Contact country: US Contact telephone: (714) 543-8093 Contact email: Not reported EPA Region: 09 Classification: Small Small Quantity Generator Description: Handler: generates more than 100 and less than 1000 kg of hazardous waste during any calendar month and accumulates less than 6000 kg of hazardous waste at any time; or generates 100 kg or less of hazardous		
Actual: 127 ft.			

Map ID
Direction
Distance
Elevation

MAP FINDINGS

Site

Database(s)

EDR ID Number
EPA ID Number

HEMINGWAYS GARAGE (Continued)

1000905327

waste during any calendar month, and accumulates more than 1000 kg of hazardous waste at any time

Owner/Operator Summary:

Owner/operator name: WALT HEMINGWAY
Owner/operator address: 6762 JONATHAN
CYPRESS, CA 90630
Owner/operator country: Not reported
Owner/operator telephone: (714) 827-6211
Legal status: Private
Owner/Operator Type: Owner
Owner/Op start date: Not reported
Owner/Op end date: Not reported

Handler Activities Summary:

U.S. importer of hazardous waste: No
Mixed waste (haz. and radioactive): Unknown
Recycler of hazardous waste: No
Transporter of hazardous waste: No
Treater, storer or disposer of HW: No
Underground injection activity: No
On-site burner exemption: No
Furnace exemption: No
Used oil fuel burner: No
Used oil processor: No
User oil refiner: No
Used oil fuel marketer to burner: No
Used oil Specification marketer: No
Used oil transfer facility: No
Used oil transporter: No
Off-site waste receiver: Verified to be non-commercial

Violation Status: No violations found

FINDS:

Registry ID: 110002618720

Environmental Interest/Information System

California Hazardous Waste Tracking System - Datamart (HWTS-DATAMART) provides California with information on hazardous waste shipments for generators, transporters, and treatment, storage, and disposal facilities.

RCRAInfo is a national information system that supports the Resource Conservation and Recovery Act (RCRA) program through the tracking of events and activities related to facilities that generate, transport, and treat, store, or dispose of hazardous waste. RCRAInfo allows RCRA program staff to track the notification, permit, compliance, and corrective action activities required under RCRA.

HAZNET:

Gepaid: CA0000483818
Contact: WALT HEMINGWAY
Telephone: 7148276211

Map ID
Direction
Distance
Elevation

MAP FINDINGS

Site

Database(s)

EDR ID Number
EPA ID Number

HEMINGWAYS GARAGE (Continued)

1000905327

Facility Addr2: Not reported
Mailing Name: Not reported
Mailing Address: 818 E 4TH ST
Mailing City,St,Zip: SANTA ANA, CA 927010000
Gen County: Orange
TSD EPA ID: CAT000613893
TSD County: Los Angeles
Waste Category: Aqueous solution with less than 10% total organic residues
Disposal Method: Transfer Station
Tons: 0.1834
Facility County: Orange

Gepaid: CA0000483818
Contact: WALT HEMINGWAY
Telephone: 7148276211
Facility Addr2: Not reported
Mailing Name: Not reported
Mailing Address: 818 E 4TH ST
Mailing City,St,Zip: SANTA ANA, CA 927010000
Gen County: Orange
TSD EPA ID: CAD093459485
TSD County: Fresno
Waste Category: Unspecified solvent mixture Waste
Disposal Method: Transfer Station
Tons: .0166
Facility County: Orange

Gepaid: CA0000483818
Contact: WALT HEMINGWAY
Telephone: 7148276211
Facility Addr2: Not reported
Mailing Name: Not reported
Mailing Address: 818 E 4TH ST
Mailing City,St,Zip: SANTA ANA, CA 927010000
Gen County: Orange
TSD EPA ID: CAD093459485
TSD County: Fresno
Waste Category: Unspecified solvent mixture Waste
Disposal Method: Transfer Station
Tons: .0332
Facility County: Orange

Gepaid: CA0000483818
Contact: WALT HEMINGWAY
Telephone: 7148276211
Facility Addr2: Not reported
Mailing Name: Not reported
Mailing Address: 818 E 4TH ST
Mailing City,St,Zip: SANTA ANA, CA 927010000
Gen County: Orange
TSD EPA ID: CAT000613893
TSD County: Los Angeles
Waste Category: Aqueous solution with less than 10% total organic residues
Disposal Method: Transfer Station
Tons: .6378
Facility County: Orange

Map ID
 Direction
 Distance
 Elevation

MAP FINDINGS

Site

Database(s)

EDR ID Number
 EPA ID Number

HEMINGWAYS GARAGE (Continued)

100905327

[Click this hyperlink](#) while viewing on your computer to access
 -1 additional CA_HAZNET: record(s) in the EDR Site Report.

E16
ESE
1/8-1/4
0.138 mi.
727 ft.

MAIZE A W
825 E 4TH ST
SANTA ANA, CA

Site 3 of 3 in cluster E

EDR Historical Auto Stations **1009094323**
N/A

Relative:
Equal

EDR Historical Auto Stations:

Name: MAIZE A W
 Year: 1945

Actual:
127 ft.

Type: AUTO SERVICE STATIONS

F17
SSW
1/8-1/4
0.142 mi.
751 ft.

BEALL R W
519 E 3D
SANTA ANA, CA

Site 1 of 2 in cluster F

EDR Historical Auto Stations **1009091754**
N/A

Relative:
Lower

EDR Historical Auto Stations:

Name: BEALL R W
 Year: 1945

Actual:
123 ft.

Type: AUTO REPAIRING

D18
WSW
1/8-1/4
0.145 mi.
766 ft.

TALIN TIRE INC
409 E 004TH ST
SANTA ANA, CA 92701

Site 2 of 3 in cluster D

CA FID UST **S101589673**
N/A

Relative:
Lower

CA FID UST:

Facility ID: 30017811
 Regulated By: UTNKA
 Regulated ID: Not reported
 Cortese Code: Not reported
 SIC Code: Not reported
 Facility Phone: 7148352255
 Mail To: Not reported
 Mailing Address: 631 ELIZABETH DR
 Mailing Address 2: Not reported
 Mailing City,St,Zip: SANTA ANA 92701
 Contact: Not reported
 Contact Phone: Not reported
 DUNs Number: Not reported
 NPDES Number: Not reported
 EPA ID: Not reported
 Comments: Not reported
 Status: Active

Actual:
124 ft.

MAP FINDINGS

Map ID
Direction
Distance
Elevation

Site

Database(s)

EDR ID Number
EPA ID Number

D19 **TALIN TIRE INC.**
WSW **409 4TH ST**
1/8-1/4 **SANTA ANA, CA 92701**
0.145 mi.
766 ft. **Site 3 of 3 in cluster D**

HIST CORTESE **S105026412**
LUST **N/A**

Relative: **CORTESE:**
Lower Region: **CORTESE**
 Facility County Code: **30**
Actual: Reg By: **LTNKA**
124 ft. Reg Id: **083002444T**

LUST REG 8:
Region: 8
County: Orange
Regional Board: Santa Ana Region
Facility Status: Case Closed
Case Number: 083002444T
Local Case Num: Not reported
Case Type: Soil only
Substance: Gasoline
Qty Leaked: Not reported
Abate Method: Not reported
Cross Street: FRENCH
Enf Type: CLOS
Funding: Not reported
How Discovered: Tank Closure
How Stopped: Not reported
Leak Cause: UNK
Leak Source: Tank
Global ID: T0605901745
How Stopped Date: 5/4/1994
Enter Date: 6/16/1994
Review Date: 5/4/1994
Prelim Assess: Not reported
Discover Date: 5/4/1994
Enforcement Date: Not reported
Close Date: 6/30/1994
Workplan: Not reported
Pollution Char: Not reported
Remed Plan: Not reported
Remed Action: Not reported
Monitoring: Not reported
Enter Date: 6/16/1994
GW Qualifies: Not reported
Soil Qualifies: Not reported
Operator: Not reported
Facility Contact: Not reported
Interim: Not reported
Oversite Program: LUST
Latitude: 33.74809649
Longitude: -117.8641602
MTBE Date: Not reported
Max MTBE GW: Not reported
MTBE Concentration: 0
Max MTBE Soil: Not reported
MTBE Fuel: 1
MTBE Tested: Site NOT Tested for MTBE.Includes Unknown and Not Analyzed.
MTBE Class: *

Map ID
 Direction
 Distance
 Elevation

MAP FINDINGS

Site

Database(s)

EDR ID Number
 EPA ID Number

TALIN TIRE INC. (Continued)

S105026412

Staff: RS
 Staff Initials: JB
 Lead Agency: Local Agency
 Local Agency: Santa Ana, Orange County
 Hydr Basin #: COASTAL PLAIN OF ORA
 Beneficial: Not reported
 Priority: Not reported
 Cleanup Fund Id: Not reported
 Work Suspended: Not reported
 Summary: Not reported

G20
WSW
1/8-1/4
0.148 mi.
783 ft.

IDEAL FRENCH LAUNDRY
410 E 4TH ST
SANTA ANA, CA

EDR Historical Cleaners **1009199652**
N/A

Site 1 of 6 in cluster G

Relative:
Lower

EDR Historical Cleaners:
 Name: IDEAL FRENCH LAUNDRY
 Year: 1921
 Type: LAUNDRIES

Actual:
124 ft.

G21
WSW
1/8-1/4
0.148 mi.
784 ft.

TALIN TIRE INC.
409 E 4TH ST
SANTA ANA, CA 92701

LUST **S109284560**
N/A

Site 2 of 6 in cluster G

Relative:
Lower

LUST:
 Region: STATE
 Global Id: T0605901745
 Latitude: 33.7480279
 Longitude: -117.849806
 Case Type: LUST Cleanup Site
 Status: Completed - Case Closed
 Status Date: 1994-06-30 00:00:00
 Lead Agency: SANTA ANA, CITY OF
 Case Worker: Not reported
 Local Agency: SANTA ANA, CITY OF
 RB Case Number: 083002444T
 LOC Case Number: Not reported
 File Location: Not reported
 Potential Media Affect: Soil
 Potential Contaminants of Concern: Gasoline
 Site History: Not reported

Actual:
124 ft.

MAP FINDINGS

Map ID			EDR ID Number
Direction			EPA ID Number
Distance			
Elevation	Site	Database(s)	

G22 WSW 1/8-1/4 0.149 mi. 787 ft.	VACANT SITE 409 E 4TH ST SANTA ANA, CA 92701 Site 3 of 6 in cluster G	SWEEPS UST	S106933983 N/A
--	--	-------------------	---------------------------------

Relative: Lower	SWEEPS UST: Status: Not reported Comp Number: 465 Number: Not reported Board Of Equalization: Not reported Ref Date: Not reported Act Date: Not reported Created Date: Not reported Tank Status: Not reported Owner Tank Id: Not reported Swrcb Tank Id: 30-020-000465-000001 Actv Date: Not reported Capacity: 1000 Tank Use: M.V. FUEL Stg: PRODUCT Content: REG UNLEADED Number Of Tanks: 1		
Actual: 124 ft.			

G23 WSW 1/8-1/4 0.150 mi. 792 ft.	HAUPERT SERVICE STATION 416 FRENCH ST SANTA ANA, CA Site 4 of 6 in cluster G	EDR Historical Auto Stations	1009093760 N/A
--	---	-------------------------------------	---------------------------------

Relative: Lower	EDR Historical Auto Stations: Name: HAUPERT SERVICE STATION Year: 1945 Type: AUTO SERVICE STATIONS		
Actual: 124 ft.			

G24 WSW 1/8-1/4 0.151 mi. 798 ft.	UNIQUE CLEANERS 404 E 4TH ST SANTA ANA, CA Site 5 of 6 in cluster G	EDR Historical Cleaners	1009198200 N/A
--	--	--------------------------------	---------------------------------

Relative: Lower	EDR Historical Cleaners: Name: UNIQUE CLEANERS Year: 1945 Type: CLEANERS AND DYERS		
Actual: 124 ft.			

G25 WSW 1/8-1/4 0.152 mi. 803 ft.	EUREKA GARAGE & MACH SHOP 406 FRENCH ST SANTA ANA, CA Site 6 of 6 in cluster G	EDR Historical Auto Stations	1009093630 N/A
--	---	-------------------------------------	---------------------------------

Relative: Lower	EDR Historical Auto Stations: Name: EUREKA GARAGE & MACH SHOP Year: 1921 Type: AUTOMOBILE REPAIRERS		
Actual: 124 ft.			

MAP FINDINGS

Map ID
Direction
Distance
Elevation

Site

Database(s)

EDR ID Number
EPA ID Number

<p>H26 East 1/8-1/4 0.171 mi. 903 ft.</p>	<p>MODEL LAUNDRY AND ZORIC CLEANING CO 901 E 5TH ST SANTA ANA, CA</p> <p>Site 1 of 2 in cluster H</p> <p>EDR Historical Cleaners:</p> <p>Name: MODEL LAUNDRY Year: 1920 Type: LAUNDRIES</p> <p>Name: MODEL LAUNDRY Year: 1921 Type: LAUNDRIES</p> <p>Name: MODEL LAUNDRY AND ZORIC CLEANING CO Year: 1945 Type: LAUNDRIES</p>	<p>EDR Historical Cleaners</p>	<p>1009198207 N/A</p>
<hr/>			
<p>H27 East 1/8-1/4 0.173 mi. 912 ft.</p>	<p>PACE & HALE 902 W 5TH ST SANTA ANA, CA</p> <p>Site 2 of 2 in cluster H</p> <p>EDR Historical Auto Stations:</p> <p>Name: PACE & HALE Year: 1945 Type: AUTO SERVICE STATIONS</p>	<p>EDR Historical Auto Stations</p>	<p>1009091284 N/A</p>
<hr/>			
<p>F28 SSW 1/8-1/4 0.179 mi. 943 ft.</p>	<p>BERTS FOREIGN CAR SERVICE INC 518 EAST SECOND ST SANTA ANA, CA 92701</p> <p>Site 2 of 2 in cluster F</p> <p>RCRA-SQG: Date form received by agency: 06/15/1988 Facility name: BERTS FOREIGN CAR SERVICE INC Facility address: 518 EAST SECOND ST SANTA ANA, CA 92701 EPA ID: CAD982474595 Contact: RONALD JAKOBS Contact address: 518 EAST SECOND ST SANTA ANA, CA 92701 Contact country: US Contact telephone: (714) 543-0815 Contact email: Not reported EPA Region: 09 Classification: Small Small Quantity Generator Description: Handler: generates more than 100 and less than 1000 kg of hazardous waste during any calendar month and accumulates less than 6000 kg of hazardous waste at any time; or generates 100 kg or less of hazardous waste during any calendar month, and accumulates more than 1000 kg of hazardous waste at any time</p> <p>Owner/Operator Summary: Owner/operator name: NOT REQUIRED</p>	<p>RCRA-SQG FINDS HAZNET</p>	<p>1000420644 CAD982474595</p>

Map ID
Direction
Distance
Elevation

MAP FINDINGS

Site

Database(s)

EDR ID Number
EPA ID Number

BERTS FOREIGN CAR SERVICE INC (Continued)

1000420644

Owner/operator address: NOT REQUIRED
NOT REQUIRED, ME 99999
Owner/operator country: Not reported
Owner/operator telephone: (415) 555-1212
Legal status: Private
Owner/Operator Type: Operator
Owner/Op start date: Not reported
Owner/Op end date: Not reported

Owner/operator name: BERTS FOREIGN CAR SERVICE
Owner/operator address: NOT REQUIRED
NOT REQUIRED, ME 99999
Owner/operator country: Not reported
Owner/operator telephone: (415) 555-1212
Legal status: Private
Owner/Operator Type: Owner
Owner/Op start date: Not reported
Owner/Op end date: Not reported

Handler Activities Summary:

U.S. importer of hazardous waste: No
Mixed waste (haz. and radioactive): Unknown
Recycler of hazardous waste: No
Transporter of hazardous waste: No
Treater, storer or disposer of HW: No
Underground injection activity: No
On-site burner exemption: No
Furnace exemption: No
Used oil fuel burner: No
Used oil processor: No
User oil refiner: No
Used oil fuel marketer to burner: No
Used oil Specification marketer: No
Used oil transfer facility: No
Used oil transporter: No
Off-site waste receiver: Verified to be non-commercial

Violation Status: No violations found

FINDS:

Registry ID: 110002822018

Environmental Interest/Information System

RCRAInfo is a national information system that supports the Resource Conservation and Recovery Act (RCRA) program through the tracking of events and activities related to facilities that generate, transport, and treat, store, or dispose of hazardous waste. RCRAInfo allows RCRA program staff to track the notification, permit, compliance, and corrective action activities required under RCRA.

HAZNET:

Gepaid: CAD982474595
Contact: Not reported
Telephone: 0000000000
Facility Addr2: Not reported

Map ID
Direction
Distance
Elevation

MAP FINDINGS

Site

Database(s)

EDR ID Number
EPA ID Number

BERTS FOREIGN CAR SERVICE INC (Continued)

1000420644

Mailing Name: Not reported
Mailing Address: 518 EAST SECOND ST
Mailing City,St,Zip: SANTA ANA, CA 927010000
Gen County: Orange
TSD EPA ID: CAT000613893
TSD County: Los Angeles
Waste Category: Aqueous solution with less than 10% total organic residues
Disposal Method: Transfer Station
Tons: .4294
Facility County: Orange

Gepaid: CAD982474595
Contact: --
Telephone: --
Facility Addr2: Not reported
Mailing Name: Not reported
Mailing Address: 518 EAST SECOND ST
Mailing City,St,Zip: SANTA ANA, CA 927010000
Gen County: Orange
TSD EPA ID: Not reported
TSD County: Los Angeles
Waste Category: Aqueous solution with less than 10% total organic residues
Disposal Method: Transfer Station
Tons: 0.22
Facility County: Not reported

29
SW
1/8-1/4
0.186 mi.
984 ft.

CUSTOM AUTO SERVICE INC
302 FRENCH ST
SANTA ANA, CA 92701

RCRA-SQG 1001967498
FINDS CAR000069773

Relative:
Lower

RCRA-SQG:

Date form received by agency: 04/07/2000
Facility name: CUSTOM AUTO SERVICE INC
Facility address: 302 FRENCH ST
SANTA ANA, CA 927014884
EPA ID: CAR000069773
Contact: ROBERT ESCALANTE
Contact address: 302 FRENCH ST
SANTA ANA, CA 927014884
Contact country: US
Contact telephone: (714) 543-2980
Contact email: Not reported
EPA Region: 09
Classification: Small Small Quantity Generator
Description: Handler: generates more than 100 and less than 1000 kg of hazardous waste during any calendar month and accumulates less than 6000 kg of hazardous waste at any time; or generates 100 kg or less of hazardous waste during any calendar month, and accumulates more than 1000 kg of hazardous waste at any time

Actual:
122 ft.

Owner/Operator Summary:

Owner/operator name: ROBERT ESCALANTE
Owner/operator address: 302 FRENCH ST
SANTA ANA, CA 92701
Owner/operator country: Not reported

Map ID
Direction
Distance
Elevation

MAP FINDINGS

Site

Database(s)

EDR ID Number
EPA ID Number

CUSTOM AUTO SERVICE INC (Continued)

1001967498

Owner/operator telephone: (714) 543-2980
Legal status: Private
Owner/Operator Type: Owner
Owner/Op start date: Not reported
Owner/Op end date: Not reported

Handler Activities Summary:

U.S. importer of hazardous waste: No
Mixed waste (haz. and radioactive): Unknown
Recycler of hazardous waste: No
Transporter of hazardous waste: No
Treater, storer or disposer of HW: No
Underground injection activity: No
On-site burner exemption: No
Furnace exemption: No
Used oil fuel burner: No
Used oil processor: No
User oil refiner: No
Used oil fuel marketer to burner: No
Used oil Specification marketer: No
Used oil transfer facility: No
Used oil transporter: No
Off-site waste receiver: Verified to be non-commercial

Historical Generators:

Date form received by agency: 04/07/2000
Facility name: CUSTOM AUTO SERVICE INC
Classification: Small Quantity Generator

Hazardous Waste Summary:

Waste code: D000
Waste name: Not Defined

Waste code: D039
Waste name: TETRACHLOROETHYLENE

Violation Status: No violations found

FINDS:

Registry ID: 110002934834

Environmental Interest/Information System

California Hazardous Waste Tracking System - Datamart (HWTS-DATAMART) provides California with information on hazardous waste shipments for generators, transporters, and treatment, storage, and disposal facilities.

RCRAInfo is a national information system that supports the Resource Conservation and Recovery Act (RCRA) program through the tracking of events and activities related to facilities that generate, transport, and treat, store, or dispose of hazardous waste. RCRAInfo allows RCRA program staff to track the notification, permit, compliance, and corrective action activities required under RCRA.

Map ID
Direction
Distance
Elevation

MAP FINDINGS

Site

Database(s)

EDR ID Number
EPA ID Number

I30 **NIEHAUS R R** **EDR Historical Auto Stations** **1009091794**
West **315 E 5TH ST** **N/A**
1/8-1/4 **SANTA ANA, CA**
0.191 mi.
1007 ft. **Site 1 of 3 in cluster I**

Relative: EDR Historical Auto Stations:
Lower Name: HOUSE & RYAN
Year: 1945
Actual: Type: AUTO SERVICE STATIONS
125 ft.
Name: NIEHAUS R R
Year: 1945
Type: AUTO REPAIRING

I31 **COFFING L D CO** **EDR Historical Auto Stations** **1009091763**
West **311 E 5TH ST** **N/A**
1/8-1/4 **SANTA ANA, CA**
0.193 mi.
1020 ft. **Site 2 of 3 in cluster I**

Relative: EDR Historical Auto Stations:
Lower Name: COFFING L D CO
Year: 1945
Actual: Type: AUTO REPAIRING
125 ft.

J32 **SUNSET CLEANERS** **EDR Historical Cleaners** **1009198199**
ESE **920 W 4TH ST** **N/A**
1/8-1/4 **SANTA ANA, CA**
0.200 mi.
1056 ft. **Site 1 of 2 in cluster J**

Relative: EDR Historical Cleaners:
Higher Name: SUNSET CLEANERS
Year: 1945
Actual: Type: CLEANERS AND DYERS
128 ft.

J33 **FEDERAL DISPOSAL SERVICES** **RCRA-SQG** **1000594491**
ESE **922 E 4TH ST** **FINDS** **CAD983583220**
1/8-1/4 **SANTA ANA, CA 92701** **HAZNET**
0.201 mi.
1064 ft. **Site 2 of 2 in cluster J**

Relative: RCRA-SQG:
Higher Date form received by agency: 05/20/1991
Facility name: FEDERAL DISPOSAL SERVICES
Actual: Facility address: 922 E 4TH ST
128 ft. SANTA ANA, CA 92701
EPA ID: CAD983583220
Mailing address: PO BOX 18556
SANTA ANA, CA 92701
Contact: SHUBIN DONALD
Contact address: 922 E 4TH ST
SANTA ANA, CA 92701
Contact country: US
Contact telephone: (714) 542-7701
Contact email: Not reported

Map ID
Direction
Distance
Elevation

MAP FINDINGS

Site

Database(s)

EDR ID Number
EPA ID Number

FEDERAL DISPOSAL SERVICES (Continued)

1000594491

EPA Region: 09
Classification: Small Small Quantity Generator
Description: Handler: generates more than 100 and less than 1000 kg of hazardous waste during any calendar month and accumulates less than 6000 kg of hazardous waste at any time; or generates 100 kg or less of hazardous waste during any calendar month, and accumulates more than 1000 kg of hazardous waste at any time

Owner/Operator Summary:

Owner/operator name: NOT REQUIRED
Owner/operator address: NOT REQUIRED
NOT REQUIRED, ME 99999
Owner/operator country: Not reported
Owner/operator telephone: (415) 555-1212
Legal status: Private
Owner/Operator Type: Operator
Owner/Op start date: Not reported
Owner/Op end date: Not reported

Owner/operator name: DONALD B SHUBIN
Owner/operator address: NOT REQUIRED
NOT REQUIRED, ME 99999
Owner/operator country: Not reported
Owner/operator telephone: (415) 555-1212
Legal status: Private
Owner/Operator Type: Owner
Owner/Op start date: Not reported
Owner/Op end date: Not reported

Handler Activities Summary:

U.S. importer of hazardous waste: No
Mixed waste (haz. and radioactive): Unknown
Recycler of hazardous waste: No
Transporter of hazardous waste: Yes
Treater, storer or disposer of HW: No
Underground injection activity: No
On-site burner exemption: No
Furnace exemption: No
Used oil fuel burner: No
Used oil processor: No
User oil refiner: No
Used oil fuel marketer to burner: No
Used oil Specification marketer: No
Used oil transfer facility: No
Used oil transporter: No
Off-site waste receiver: Verified to be non-commercial

Violation Status: No violations found

FINDS:

Registry ID: 110002844986

Environmental Interest/Information System

RCRAInfo is a national information system that supports the Resource Conservation and Recovery Act (RCRA) program through the tracking of events and activities related to facilities that generate, transport,

Map ID
Direction
Distance
Elevation

MAP FINDINGS

Site

Database(s)

EDR ID Number
EPA ID Number

FEDERAL DISPOSAL SERVICES (Continued)

1000594491

and treat, store, or dispose of hazardous waste. RCRAInfo allows RCRA program staff to track the notification, permit, compliance, and corrective action activities required under RCRA.

HAZNET:

Gepaid: CAD983583220
Contact: FEDERAL DISPOSAL SERVICES
Telephone: 7145427701
Facility Addr2: Not reported
Mailing Name: Not reported
Mailing Address: PO BOX 118
Mailing City,St,Zip: SANTA ANA, CA 927020118
Gen County: Orange
TSD EPA ID: CAT000613893
TSD County: Los Angeles
Waste Category: Aqueous solution with less than 10% total organic residues
Disposal Method: Transfer Station
Tons: 0.1084
Facility County: Orange

**I34
West
1/8-1/4
0.201 mi.
1062 ft.**

**PACIFIC BELL
514 N SPURGEON
SANTA ANA, CA 92701
Site 3 of 3 in cluster I**

**RCRA-NonGen 1000250403
FINDS CAT080025430**

**Relative:
Lower**

RCRA-NonGen:
Date form received by agency: 01/20/1981
Facility name: PACIFIC BELL
Facility address: 514 N SPURGEON
SANTA ANA, CA 92701
EPA ID: CAT080025430
Mailing address: 500 S.MAIN S TOWER BOCC RM 260
ORANGE, CA 92668
Contact: ENVIRONMENTAL MANAGER
Contact address: 514 N SPURGEON
SANTA ANA, CA 92701
Contact country: US
Contact telephone: (714) 972-5116
Contact email: Not reported
EPA Region: 09
Classification: Non-Generator
Description: Handler: Non-Generators do not presently generate hazardous waste

**Actual:
125 ft.**

Owner/Operator Summary:

Owner/operator name: THE PACIFIC TELEPHONE AND TELEGRAPH CO
Owner/operator address: NOT REQUIRED
NOT REQUIRED, ME 99999
Owner/operator country: Not reported
Owner/operator telephone: (415) 555-1212
Legal status: Private
Owner/Operator Type: Owner
Owner/Op start date: Not reported
Owner/Op end date: Not reported
Owner/operator name: NOT REQUIRED

Map ID
Direction
Distance
Elevation

MAP FINDINGS

Site

Database(s)

EDR ID Number
EPA ID Number

PACIFIC BELL (Continued)

1000250403

Owner/operator address: NOT REQUIRED
NOT REQUIRED, ME 99999
Owner/operator country: Not reported
Owner/operator telephone: (415) 555-1212
Legal status: Private
Owner/Operator Type: Operator
Owner/Op start date: Not reported
Owner/Op end date: Not reported

Handler Activities Summary:

U.S. importer of hazardous waste: No
Mixed waste (haz. and radioactive): Unknown
Recycler of hazardous waste: No
Transporter of hazardous waste: No
Treater, storer or disposer of HW: No
Underground injection activity: No
On-site burner exemption: No
Furnace exemption: No
Used oil fuel burner: No
Used oil processor: No
Used oil refiner: No
Used oil fuel marketer to burner: No
Used oil Specification marketer: No
Used oil transfer facility: No
Used oil transporter: No
Off-site waste receiver: Verified to be non-commercial

Violation Status: No violations found

FINDS:

Registry ID: 110002952449

Environmental Interest/Information System

RCRAInfo is a national information system that supports the Resource Conservation and Recovery Act (RCRA) program through the tracking of events and activities related to facilities that generate, transport, and treat, store, or dispose of hazardous waste. RCRAInfo allows RCRA program staff to track the notification, permit, compliance, and corrective action activities required under RCRA.

35
WSW
1/8-1/4
0.205 mi.
1084 ft.

PARISIAN DRY CLEANERS
309 E 4TH ST
SANTA ANA, CA

EDR Historical Cleaners 1009212845
N/A

Relative:
Lower

EDR Historical Cleaners:
Name: PARISIAN DRY CLEANERS
Year: 1922
Type: CLEANERS & PRESSERS

Actual:
123 ft.

Map ID
 Direction
 Distance
 Elevation

MAP FINDINGS

Site

Database(s)

EDR ID Number
 EPA ID Number

36
NNW
1/8-1/4
0.213 mi.
1124 ft.

GSA/ TRANSPORTATION GARAGE
445 CIVIC CENTER DRIVE
SANTA ANA, CA 90603

Notify 65 **S100231070**
 N/A

Relative:
Higher

Notify 65:
 Date Reported: Not reported
 Staff Initials: Not reported
 Board File Number: Not reported
 Facility Type: Not reported
 Discharge Date: Not reported
 Incident Description: 90603

Actual:
132 ft.

K37
ENE
1/8-1/4
0.213 mi.
1125 ft.

BRUCE METAL AND SALVAGE INC
920 E 6TH ST
SANTA ANA, CA 92701

NPDES **S107136741**
SWRCY **N/A**

Site 1 of 6 in cluster K

Relative:
Higher

NPDES:
 Npdes Number: Not reported
 Facility Status: Active
 Agency Id: 5401
 Region: 8
 Regulatory Measure Id: 208633
 Order No: 97-03-DWQ
 Regulatory Measure Type: Storm water industrial
 Place Id: 210596
 WDID: 8 301007365
 Program Type: INDSTW
 Adoption Date Of Regulatory Measure: Not reported
 Effective Date Of Regulatory Measure: 7/6/1993
 Expiration Date Of Regulatory Measure: Not reported
 Termination Date Of Regulatory Measure: Not reported
 Discharge Name: Bruce Metal & Sal Inc
 Discharge Address: 920 E 6th St
 Discharge City: Santa Ana
 Discharge State: CA
 Discharge Zip: 92701

Actual:
131 ft.

SWRCY:
 Certification Status: O
 Facility Phone Number: (714) 543-1300
 Date facility became certified: 9/28/1988
 Date facility began operating: 11/1/1976
 Date facility ceased operating: Still operating
 Whether The Facility Is Grandfathered: GF
 Convenience Zone Where Facility Located: 1501
 Convenience Zone Where Facility Located 2: 3332
 Convenience Zone Where Facility Located 3: 4753
 Convenience Zone Where Facility Located 4: 5075
 Convenience Zone Where Facility Located 5: Not Accepted
 Convenience Zone Where Facility Located 6: Not Accepted
 Convenience Zone Where Facility Located 7: Not Accepted
 Aluminum Beverage Containers Redeemed: AL
 Glass Beverage Containers Redeemed: GL
 Plastic Beverage Containers Redeemed: PL
 Other mat beverage containers redeemed: Not reported

Map ID
 Direction
 Distance
 Elevation

MAP FINDINGS

Site

Database(s)

EDR ID Number
 EPA ID Number

BRUCE METAL AND SALVAGE INC (Continued)

S107136741

Refillable Beverage Containers Redeemed: Not reported

38
NW
1/8-1/4
0.226 mi.
1193 ft.

ENGINEERING/FINANCE BUILDING
400 W CIVIC CENTER DR
SANTA ANA, CA 92702

CA FID UST

S101589153
N/A

Relative:
Higher

CA FID UST:
 Facility ID: 30001805
 Regulated By: UTNKA
 Regulated ID: Not reported
 Cortese Code: Not reported
 SIC Code: Not reported
 Facility Phone: Not reported
 Mail To: Not reported
 Mailing Address: 1143 E FRUIT ST
 Mailing Address 2: Not reported
 Mailing City,St,Zip: SANTA ANA 92702
 Contact: Not reported
 Contact Phone: Not reported
 DUNs Number: Not reported
 NPDES Number: Not reported
 EPA ID: Not reported
 Comments: Not reported
 Status: Active

Actual:
130 ft.

39
WSW
1/8-1/4
0.235 mi.
1239 ft.

AMERICAN LAUNDRY
301 SPURGEON ST
SANTA ANA, CA

EDR Historical Cleaners

1009196497
N/A

Relative:
Lower

EDR Historical Cleaners:
 Name: AMERICAN LAUNDRY
 Year: 1920
 Type: LAUNDRIES

 Name: AMERICAN LAUNDRY
 Year: 1921
 Type: LAUNDRIES

Actual:
121 ft.

L40
SSE
1/8-1/4
0.236 mi.
1245 ft.

MENCHACA AUTO RPR
120 N LACY
SANTA ANA, CA 92701

RCRA-SQG
FINDS
HAZNET

1000595843
CAD983597980

Site 1 of 3 in cluster L

Relative:
Lower

RCRA-SQG:
 Date form received by agency: 07/26/1991
 Facility name: MENCHACA AUTO RPR
 Facility address: 120 N LACY
 SANTA ANA, CA 92701
 EPA ID: CAD983597980
 Mailing address: N LACY

Actual:
123 ft.

Map ID
Direction
Distance
Elevation

MAP FINDINGS

Site

Database(s)

EDR ID Number
EPA ID Number

MENCHACA AUTO RPR (Continued)

1000595843

Contact: SANTA ANA, CA 92701
Contact address: JOSE MENCHACA
120 N LACY
SANTA ANA, CA 92701
Contact country: US
Contact telephone: (714) 555-1212
Contact email: Not reported
EPA Region: 09
Classification: Small Small Quantity Generator
Description: Handler: generates more than 100 and less than 1000 kg of hazardous waste during any calendar month and accumulates less than 6000 kg of hazardous waste at any time; or generates 100 kg or less of hazardous waste during any calendar month, and accumulates more than 1000 kg of hazardous waste at any time

Owner/Operator Summary:

Owner/operator name: MENCHACA AUTO RPR
Owner/operator address: NOT REQUIRED
NOT REQUIRED, ME 99999
Owner/operator country: Not reported
Owner/operator telephone: (415) 555-1212
Legal status: Private
Owner/Operator Type: Owner
Owner/Op start date: Not reported
Owner/Op end date: Not reported

Owner/operator name: NOT REQUIRED
Owner/operator address: NOT REQUIRED
NOT REQUIRED, ME 99999
Owner/operator country: Not reported
Owner/operator telephone: (415) 555-1212
Legal status: Private
Owner/Operator Type: Operator
Owner/Op start date: Not reported
Owner/Op end date: Not reported

Handler Activities Summary:

U.S. importer of hazardous waste: No
Mixed waste (haz. and radioactive): Unknown
Recycler of hazardous waste: No
Transporter of hazardous waste: No
Treater, storer or disposer of HW: No
Underground injection activity: No
On-site burner exemption: No
Furnace exemption: No
Used oil fuel burner: No
Used oil processor: No
Used oil refiner: No
Used oil fuel marketer to burner: No
Used oil Specification marketer: No
Used oil transfer facility: No
Used oil transporter: No
Off-site waste receiver: Verified to be non-commercial

Violation Status: No violations found

Map ID
Direction
Distance
Elevation

MAP FINDINGS

Site

Database(s)

EDR ID Number
EPA ID Number

MENCHACA AUTO RPR (Continued)

1000595843

FINDS:

Registry ID: 110002855250

Environmental Interest/Information System

California Hazardous Waste Tracking System - Datamart (HWTS-DATAMART) provides California with information on hazardous waste shipments for generators, transporters, and treatment, storage, and disposal facilities.

RCRAInfo is a national information system that supports the Resource Conservation and Recovery Act (RCRA) program through the tracking of events and activities related to facilities that generate, transport, and treat, store, or dispose of hazardous waste. RCRAInfo allows RCRA program staff to track the notification, permit, compliance, and corrective action activities required under RCRA.

HAZNET:

Gepaid: CAD983597980
Contact: MENCHACA AUTO RPR
Telephone: 4155551212
Facility Addr2: Not reported
Mailing Name: Not reported
Mailing Address: 120 N LACY ST
Mailing City,St,Zip: SANTA ANA, CA 927015307
Gen County: Orange
TSD EPA ID: CAT000613893
TSD County: Los Angeles
Waste Category: Aqueous solution with less than 10% total organic residues
Disposal Method: Transfer Station
Tons: .1584
Facility County: Orange

Gepaid: CAD983597980
Contact: MANUEL MENCHACA - OWNER
Telephone: 7149729132
Facility Addr2: Not reported
Mailing Name: Not reported
Mailing Address: 120 N LACY ST
Mailing City,St,Zip: SANTA ANA, CA 927015307
Gen County: Orange
TSD EPA ID: Not reported
TSD County: Los Angeles
Waste Category: Aqueous solution with less than 10% total organic residues
Disposal Method: Transfer Station
Tons: 0.4
Facility County: Not reported

Gepaid: CAD983597980
Contact: MENCHACA AUTO RPR
Telephone: 4155551212
Facility Addr2: Not reported
Mailing Name: Not reported
Mailing Address: 120 N LACY ST
Mailing City,St,Zip: SANTA ANA, CA 927015307

Map ID
Direction
Distance
Elevation

MAP FINDINGS

Site

Database(s)

EDR ID Number
EPA ID Number

MENCHACA AUTO RPR (Continued)

1000595843

Gen County: Orange
TSD EPA ID: CAT000613893
TSD County: Los Angeles
Waste Category: Aqueous solution with less than 10% total organic residues
Disposal Method: Transfer Station
Tons: 0.4587
Facility County: Orange

41
SSW
1/8-1/4
0.241 mi.
1274 ft.

CLASSIC CLEANERS
423 E 1ST ST
SANTA ANA, CA 92701

RCRA-SQG **1000472966**
FINDS **CAD982436602**
DRYCLEANERS
HAZNET

Relative:
Lower

RCRA-SQG:
Date form received by agency: 06/17/1992
Facility name: CLASSIC CLEANERS
Facility address: 423 E 1ST ST
SANTA ANA, CA 92701
EPA ID: CAD982436602
Contact: PATEL R NARESH
Contact address: 423 E 1ST ST
SANTA ANA, CA 92701
Contact country: US
Contact telephone: (714) 565-0705
Contact email: Not reported
EPA Region: 09
Classification: Small Small Quantity Generator
Description: Handler: generates more than 100 and less than 1000 kg of hazardous waste during any calendar month and accumulates less than 6000 kg of hazardous waste at any time; or generates 100 kg or less of hazardous waste during any calendar month, and accumulates more than 1000 kg of hazardous waste at any time

Actual:
120 ft.

Owner/Operator Summary:
Owner/operator name: PATEL NARESH R
Owner/operator address: 423 E 1ST ST
SANTA ANA, CA 92701
Owner/operator country: Not reported
Owner/operator telephone: (714) 565-0705
Legal status: Private
Owner/Operator Type: Owner
Owner/Op start date: Not reported
Owner/Op end date: Not reported

Owner/operator name: NOT REQUIRED
Owner/operator address: NOT REQUIRED
NOT REQUIRED, ME 99999
Owner/operator country: Not reported
Owner/operator telephone: (415) 555-1212
Legal status: Private
Owner/Operator Type: Operator
Owner/Op start date: Not reported
Owner/Op end date: Not reported

Handler Activities Summary:
U.S. importer of hazardous waste: No

Map ID
Direction
Distance
Elevation

MAP FINDINGS

Site

Database(s)

EDR ID Number
EPA ID Number

CLASSIC CLEANERS (Continued)

1000472966

Mixed waste (haz. and radioactive): Unknown
Recycler of hazardous waste: No
Transporter of hazardous waste: No
Treater, storer or disposer of HW: No
Underground injection activity: No
On-site burner exemption: No
Furnace exemption: No
Used oil fuel burner: No
Used oil processor: No
User oil refiner: No
Used oil fuel marketer to burner: No
Used oil Specification marketer: No
Used oil transfer facility: No
Used oil transporter: No
Off-site waste receiver: Verified to be non-commercial

Violation Status: No violations found

FINDS:

Registry ID: 110002811832

Environmental Interest/Information System

RCRAInfo is a national information system that supports the Resource Conservation and Recovery Act (RCRA) program through the tracking of events and activities related to facilities that generate, transport, and treat, store, or dispose of hazardous waste. RCRAInfo allows RCRA program staff to track the notification, permit, compliance, and corrective action activities required under RCRA.

DRYCLEANERS:

EPA Id: CAD982436602
NAICS Code: Not reported
NAICS Description: Not reported
SIC Code: Not reported
SIC Description: Not reported
Create Date: 11/14/1990
Facility Active: No
Inactive Date: 6/30/2000
Facility Addr2: Not reported
Mailing Name: Not reported
Mailing Address: 423 E FIRST ST #3D
Mailing Address 2: Not reported
Mailing State: CA
Mailing Zip: 927015304
Region Code: 4
Owner Name: NARESH PATEL & JAYA PATEL
Owner Address: 423 E 1ST ST
Owner Address 2: Not reported
Owner Telephone: 7145650705
Contact Name: --
Contact Address: INACTIVE PER VQ00 - BMI
Contact Address 2: Not reported
Contact Telephone: Not reported

Map ID
Direction
Distance
Elevation

MAP FINDINGS

Site

Database(s)

EDR ID Number
EPA ID Number

CLASSIC CLEANERS (Continued)

1000472966

HAZNET:

Gepaid: CAD982436602
Contact: NARESH PATEL & JAYA PATEL
Telephone: 7145650705
Facility Addr2: Not reported
Mailing Name: Not reported
Mailing Address: 423 E FIRST STREET #3D
Mailing City,St,Zip: SANTA ANA, CA 927015304
Gen County: Orange
TSD EPA ID: CAD981397417
TSD County: Los Angeles
Waste Category: Halogenated solvents (chloroform, methyl chloride, perchloroethylene, etc.)
Disposal Method: Recycler
Tons: .0750
Facility County: Orange

Gepaid: CAD982436602
Contact: NARESH PATEL & JAYA PATEL
Telephone: 7145650705
Facility Addr2: Not reported
Mailing Name: Not reported
Mailing Address: 423 E FIRST STREET #3D
Mailing City,St,Zip: SANTA ANA, CA 927015304
Gen County: Orange
TSD EPA ID: CAD981397417
TSD County: Los Angeles
Waste Category: Halogenated solvents (chloroform, methyl chloride, perchloroethylene, etc.)
Disposal Method: Recycler
Tons: .5256
Facility County: Orange

Gepaid: CAD982436602
Contact: NARESH PATEL & JAYA PATEL
Telephone: 7145650705
Facility Addr2: Not reported
Mailing Name: Not reported
Mailing Address: 423 E FIRST STREET #3D
Mailing City,St,Zip: SANTA ANA, CA 927015304
Gen County: Orange
TSD EPA ID: CAD981397417
TSD County: Los Angeles
Waste Category: Halogenated solvents (chloroform, methyl chloride, perchloroethylene, etc.)
Disposal Method: Recycler
Tons: .2502
Facility County: Orange

Gepaid: CAD982436602
Contact: NARESH PATEL & JAYA PATEL
Telephone: 7145650705
Facility Addr2: Not reported
Mailing Name: Not reported
Mailing Address: 423 E FIRST STREET #3D
Mailing City,St,Zip: SANTA ANA, CA 927015304
Gen County: Orange

Map ID
Direction
Distance
Elevation

MAP FINDINGS

Site

Database(s)

EDR ID Number
EPA ID Number

CLASSIC CLEANERS (Continued)

1000472966

TSD EPA ID: CAD981397417
TSD County: Los Angeles
Waste Category: Not reported
Disposal Method: Recycler
Tons: .0000
Facility County: Orange

Gepaid: CAD982436602
Contact: NARESH PATEL & JAYA PATEL
Telephone: 7145650705
Facility Addr2: Not reported
Mailing Name: Not reported
Mailing Address: 423 E FIRST STREET #3D
Mailing City,St,Zip: SANTA ANA, CA 927015304
Gen County: Orange
TSD EPA ID: CAD981397417
TSD County: Los Angeles
Waste Category: Halogenated solvents (chloroform, methyl chloride, perchloroethylene, etc.)
Disposal Method: Recycler
Tons: .7738
Facility County: Orange

[Click this hyperlink](#) while viewing on your computer to access 9 additional CA_HAZNET: record(s) in the EDR Site Report.

42
ESE
1/8-1/4
0.243 mi.
1284 ft.

TOM'S TRUCK CENTER INC
936 E 3RD ST
SANTA ANA, CA 92701

RCRA-SQG **1000594330**
FINDS **CAD983581497**
HAZNET

Relative:
Higher

RCRA-SQG:
Date form received by agency: 05/14/1991
Facility name: TOM'S TRUCK CENTER INC
Facility address: 936 E 3RD ST
SANTA ANA, CA 92701

EPA ID: CAD983581497
Contact: GEORGE HEIDLER
Contact address: 936 E 3RD ST
SANTA ANA, CA 92701

Contact country: US
Contact telephone: (714) 835-8350
Contact email: Not reported
EPA Region: 09
Classification: Small Small Quantity Generator
Description: Handler: generates more than 100 and less than 1000 kg of hazardous waste during any calendar month and accumulates less than 6000 kg of hazardous waste at any time; or generates 100 kg or less of hazardous waste during any calendar month, and accumulates more than 1000 kg of hazardous waste at any time

Actual:
128 ft.

Owner/Operator Summary:
Owner/operator name: NOT REQUIRED
Owner/operator address: NOT REQUIRED
NOT REQUIRED, ME 99999
Owner/operator country: Not reported

Map ID
Direction
Distance
Elevation

MAP FINDINGS

Site

Database(s)

EDR ID Number
EPA ID Number

TOM'S TRUCK CENTER INC (Continued)

1000594330

Owner/operator telephone: (415) 555-1212
Legal status: Private
Owner/Operator Type: Operator
Owner/Op start date: Not reported
Owner/Op end date: Not reported

Owner/operator name: GEORGE HEIDLER
Owner/operator address: NOT REQUIRED
NOT REQUIRED, ME 99999

Owner/operator country: Not reported
Owner/operator telephone: (415) 555-1212
Legal status: Private
Owner/Operator Type: Owner
Owner/Op start date: Not reported
Owner/Op end date: Not reported

Handler Activities Summary:

U.S. importer of hazardous waste: No
Mixed waste (haz. and radioactive): Unknown
Recycler of hazardous waste: No
Transporter of hazardous waste: No
Treater, storer or disposer of HW: No
Underground injection activity: No
On-site burner exemption: No
Furnace exemption: No
Used oil fuel burner: No
Used oil processor: No
User oil refiner: No
Used oil fuel marketer to burner: No
Used oil Specification marketer: No
Used oil transfer facility: No
Used oil transporter: No
Off-site waste receiver: Verified to be non-commercial

Violation Status: No violations found

FINDS:

Registry ID: 110002843718

Environmental Interest/Information System

California Hazardous Waste Tracking System - Datamart (HWTS-DATAMART) provides California with information on hazardous waste shipments for generators, transporters, and treatment, storage, and disposal facilities.

RCRAInfo is a national information system that supports the Resource Conservation and Recovery Act (RCRA) program through the tracking of events and activities related to facilities that generate, transport, and treat, store, or dispose of hazardous waste. RCRAInfo allows RCRA program staff to track the notification, permit, compliance, and corrective action activities required under RCRA.

HAZNET:

Gepaid: CAD983581497
Contact: TOMS TRUCK CENTER INC

Map ID
Direction
Distance
Elevation

MAP FINDINGS

Site

Database(s)

EDR ID Number
EPA ID Number

TOM'S TRUCK CENTER INC (Continued)

1000594330

Telephone: 7148358350
Facility Addr2: Not reported
Mailing Name: Not reported
Mailing Address: PO BOX 88
Mailing City,St,Zip: SANTA ANA, CA 927020088
Gen County: Orange
TSD EPA ID: CAT080013352
TSD County: Los Angeles
Waste Category: Aqueous solution with 10% or more total organic residues
Disposal Method: Recycler
Tons: 5.0040
Facility County: Orange

Gepaid: CAD983581497
Contact: TOMS TRUCK CENTER INC
Telephone: 7148358350
Facility Addr2: Not reported
Mailing Name: Not reported
Mailing Address: PO BOX 88
Mailing City,St,Zip: SANTA ANA, CA 927020088
Gen County: Orange
TSD EPA ID: CAD093459485
TSD County: Fresno
Waste Category: Organic liquids with metals Alkaline solution (pH <UN-> 12.5) with metals (antimony, arsenic, barium, beryllium, cadmium, chromium, cobalt, copper, lead, mercury, molybdenum, nickel, selenium, silver, thallium, vanadium, and zinc)
Disposal Method: Transfer Station
Tons: .1668
Facility County: Orange

Gepaid: CAD983581497
Contact: TOMS TRUCK CENTER INC
Telephone: 7148358350
Facility Addr2: Not reported
Mailing Name: Not reported
Mailing Address: PO BOX 88
Mailing City,St,Zip: SANTA ANA, CA 927020088
Gen County: Orange
TSD EPA ID: CAT000613893
TSD County: Los Angeles
Waste Category: Aqueous solution with less than 10% total organic residues
Disposal Method: Transfer Station
Tons: .0665
Facility County: Orange

Gepaid: CAD983581497
Contact: GEORGE HEIDLER
Telephone: 7148358350
Facility Addr2: Not reported
Mailing Name: Not reported
Mailing Address: PO BOX 88
Mailing City,St,Zip: SANTA ANA, CA 927020088
Gen County: Orange
TSD EPA ID: Not reported
TSD County: Los Angeles
Waste Category: Aqueous solution with less than 10% total organic residues

Map ID
 Direction
 Distance
 Elevation

MAP FINDINGS

Site

Database(s)

EDR ID Number
 EPA ID Number

TOM'S TRUCK CENTER INC (Continued)

1000594330

Disposal Method: Transfer Station
 Tons: 0.08
 Facility County: Not reported

Gepaid: CAD983581497
 Contact: GEORGE HEIDLER
 Telephone: 7148358350
 Facility Addr2: Not reported
 Mailing Name: Not reported
 Mailing Address: PO BOX 88
 Mailing City,St,Zip: SANTA ANA, CA 927020088
 Gen County: Orange
 TSD EPA ID: Not reported
 TSD County: 99
 Waste Category: Unspecified aqueous solution
 Disposal Method: Recycler
 Tons: 0.22
 Facility County: Not reported

[Click this hyperlink](#) while viewing on your computer to access
 19 additional CA_HAZNET: record(s) in the EDR Site Report.

M43
ENE
1/8-1/4
0.245 mi.
1296 ft.

AMERICAN CONCRETE CUTTING, INC.
620 POINSETTIA ST
SANTA ANA, CA 92701
Site 1 of 4 in cluster M

UST U003781921
N/A

Relative:
Higher

Actual:
132 ft.

UST:
 Global ID: 8844
 Latitude: 33.75051
 Longitude: -117.85833

M44
ENE
1/8-1/4
0.245 mi.
1296 ft.

AMERICAN CONCRETE CUTTING INC
620 POINSETTIA
SANTA ANA, CA 92701
Site 2 of 4 in cluster M

SWEEPS UST S100179554
Notify 65 N/A
EMI

Relative:
Higher

Actual:
132 ft.

SWEEPS UST:
 Status: A
 Comp Number: 362
 Number: 1
 Board Of Equalization: Not reported
 Ref Date: 07-16-93
 Act Date: 07-16-93
 Created Date: 03-03-92
 Tank Status: A
 Owner Tank Id: 1
 Swrcb Tank Id: 30-020-000362-000001
 Actv Date: 03-03-92
 Capacity: 5000
 Tank Use: M.V. FUEL
 Stg: P
 Content: REG UNLEADED
 Number Of Tanks: 2

Map ID
Direction
Distance
Elevation

MAP FINDINGS

Site

Database(s)

EDR ID Number
EPA ID Number

AMERICAN CONCRETE CUTTING INC (Continued)

S100179554

Status: A
Comp Number: 362
Number: 1
Board Of Equalization: Not reported
Ref Date: 07-16-93
Act Date: 07-16-93
Created Date: 03-03-92
Tank Status: A
Owner Tank Id: 2
Swrcb Tank Id: 30-020-000362-000002
Actv Date: 03-03-92
Capacity: 5000
Tank Use: M.V. FUEL
Stg: P
Content: DIESEL
Number Of Tanks: Not reported

Notify 65:

Date Reported: Not reported
Staff Initials: Not reported
Board File Number: Not reported
Facility Type: Not reported
Discharge Date: Not reported
Incident Description: 90603

EMI:

Year: 1990
County Code: 30
Air Basin: SC
Facility ID: 76178
Air District Name: SC
SIC Code: 1795
Air District Name: SOUTH COAST AQMD
Community Health Air Pollution Info System: Not reported
Consolidated Emission Reporting Rule: Not reported
Total Organic Hydrocarbon Gases Tons/Yr: 0
Reactive Organic Gases Tons/Yr: 0
Carbon Monoxide Emissions Tons/Yr: 0
NOX - Oxides of Nitrogen Tons/Yr: 0
SOX - Oxides of Sulphur Tons/Yr: 0
Particulate Matter Tons/Yr: 0
Part. Matter 10 Micrometers & Smlr Tons/Yr: 0

Year: 1993
County Code: 30
Air Basin: SC
Facility ID: 76178
Air District Name: SC
SIC Code: 1795
Air District Name: SOUTH COAST AQMD
Community Health Air Pollution Info System: Not reported
Consolidated Emission Reporting Rule: Not reported
Total Organic Hydrocarbon Gases Tons/Yr: 0
Reactive Organic Gases Tons/Yr: 0
Carbon Monoxide Emissions Tons/Yr: 0
NOX - Oxides of Nitrogen Tons/Yr: 0

Map ID
 Direction
 Distance
 Elevation

MAP FINDINGS

Site

Database(s)

EDR ID Number
 EPA ID Number

AMERICAN CONCRETE CUTTING INC (Continued)

S100179554

SOX - Oxides of Sulphur Tons/Yr: 0
 Particulate Matter Tons/Yr: 0
 Part. Matter 10 Micrometers & Smlr Tons/Yr: 0

Year: 1995
 County Code: 30
 Air Basin: SC
 Facility ID: 76178
 Air District Name: SC
 SIC Code: 1795
 Air District Name: SOUTH COAST AQMD
 Community Health Air Pollution Info System: Not reported
 Consolidated Emission Reporting Rule: Not reported
 Total Organic Hydrocarbon Gases Tons/Yr: 0
 Reactive Organic Gases Tons/Yr: 0
 Carbon Monoxide Emissions Tons/Yr: 0
 NOX - Oxides of Nitrogen Tons/Yr: 0
 SOX - Oxides of Sulphur Tons/Yr: 0
 Particulate Matter Tons/Yr: 0
 Part. Matter 10 Micrometers & Smlr Tons/Yr: 0

M45
ENE
 1/8-1/4
 0.245 mi.
 1296 ft.

AMERICAN CONCRETE CUTTING, INC.
620 N. POINSETTIA STREET
SANTA ANA, CA 92701
Site 3 of 4 in cluster M

LUST S107472833
N/A

Relative:
Higher

LUST:
 Region: STATE
 Global Id: T0605913632
 Latitude: 33.750355
 Longitude: -117.858608
 Case Type: LUST Cleanup Site
 Status: Completed - Case Closed
 Status Date: 2005-07-05 00:00:00
 Lead Agency: SANTA ANA, CITY OF
 Case Worker: Not reported
 Local Agency: SANTA ANA, CITY OF
 RB Case Number: Not reported
 LOC Case Number: Not reported
 File Location: Not reported
 Potential Media Affect: Not reported
 Potential Contaminants of Concern: Gasoline
 Site History: Not reported

Actual:
132 ft.

M46
ENE
 1/8-1/4
 0.246 mi.
 1296 ft.

GOLDEN WEST CIRCUITS INC
624 N POINSETTIA ST
SANTA ANA, CA 92701
Site 4 of 4 in cluster M

RCRA-SQG 1004677325
FINDS CAR000095810
HAZNET

Relative:
Higher

RCRA-SQG:
 Date form received by agency: 04/25/2001
 Facility name: GOLDEN WEST CIRCUITS INC
 Facility address: 624 N POINSETTIA ST
 SANTA ANA, CA 92701

Actual:
132 ft.

Map ID
Direction
Distance
Elevation

MAP FINDINGS

Site

Database(s)

EDR ID Number
EPA ID Number

GOLDEN WEST CIRCUITS INC (Continued)

1004677325

EPA ID: CAR000095810
Contact: NANDALAL PATEL
Contact address: 624 N POINSETTIA ST
SANTA ANA, CA 92701
Contact country: US
Contact telephone: (714) 664-0170
Contact email: Not reported
EPA Region: 09
Classification: Small Small Quantity Generator
Description: Handler: generates more than 100 and less than 1000 kg of hazardous waste during any calendar month and accumulates less than 6000 kg of hazardous waste at any time; or generates 100 kg or less of hazardous waste during any calendar month, and accumulates more than 1000 kg of hazardous waste at any time

Owner/Operator Summary:

Owner/operator name: GOLDEN WEST CIRCUITS INC
Owner/operator address: 624 N POINSETTIA ST
SANTA ANA, CA 92701
Owner/operator country: Not reported
Owner/operator telephone: (714) 664-0170
Legal status: Private
Owner/Operator Type: Owner
Owner/Op start date: Not reported
Owner/Op end date: Not reported

Handler Activities Summary:

U.S. importer of hazardous waste: No
Mixed waste (haz. and radioactive): Unknown
Recycler of hazardous waste: No
Transporter of hazardous waste: No
Treater, storer or disposer of HW: No
Underground injection activity: No
On-site burner exemption: No
Furnace exemption: No
Used oil fuel burner: No
Used oil processor: No
User oil refiner: No
Used oil fuel marketer to burner: No
Used oil Specification marketer: No
Used oil transfer facility: No
Used oil transporter: No
Off-site waste receiver: Verified to be non-commercial

Historical Generators:

Date form received by agency: 04/25/2001
Facility name: GOLDEN WEST CIRCUITS INC
Classification: Small Quantity Generator

Hazardous Waste Summary:

Waste code: D002
Waste name: A WASTE WHICH HAS A PH OF LESS THAN 2 OR GREATER THAN 12.5 IS CONSIDERED TO BE A CORROSIVE HAZARDOUS WASTE. SODIUM HYDROXIDE, A CAUSTIC SOLUTION WITH A HIGH PH, IS OFTEN USED BY INDUSTRIES TO CLEAN OR DEGREASE PARTS. HYDROCHLORIC ACID, A SOLUTION WITH A LOW PH, IS

Map ID
Direction
Distance
Elevation

MAP FINDINGS

Site

Database(s)

EDR ID Number
EPA ID Number

GOLDEN WEST CIRCUITS INC (Continued)

1004677325

USED BY MANY INDUSTRIES TO CLEAN METAL PARTS PRIOR TO PAINTING. WHEN THESE CAUSTIC OR ACID SOLUTIONS BECOME CONTAMINATED AND MUST BE DISPOSED, THE WASTE WOULD BE A CORROSIVE HAZARDOUS WASTE.

Violation Status: No violations found

FINDS:

Registry ID: 110012244758

Environmental Interest/Information System

RCRAInfo is a national information system that supports the Resource Conservation and Recovery Act (RCRA) program through the tracking of events and activities related to facilities that generate, transport, and treat, store, or dispose of hazardous waste. RCRAInfo allows RCRA program staff to track the notification, permit, compliance, and corrective action activities required under RCRA.

HAZNET:

Gepaid: CAR000095810
Contact: PATEL NANDALAL
Telephone: 7146640170
Facility Addr2: Not reported
Mailing Name: Not reported
Mailing Address: 624 N POINSETTIA ST
Mailing City,St,Zip: SANTA ANA, CA 927010000
Gen County: Orange
TSD EPA ID: Not reported
TSD County: Los Angeles
Waste Category: Liquids with pH <UN-> 2 with metals
Disposal Method: Recycler
Tons: 0.45
Facility County: Not reported

Gepaid: CAR000095810
Contact: PATEL NANDALAL
Telephone: 7146640170
Facility Addr2: Not reported
Mailing Name: Not reported
Mailing Address: 624 N POINSETTIA ST
Mailing City,St,Zip: SANTA ANA, CA 927010000
Gen County: Orange
TSD EPA ID: Not reported
TSD County: Los Angeles
Waste Category: Liquids with nickel > 134 mg/l
Disposal Method: Recycler
Tons: 0.45
Facility County: Not reported

Gepaid: CAR000095810
Contact: PATEL NANDALAL
Telephone: 7146640170
Facility Addr2: Not reported
Mailing Name: Not reported
Mailing Address: 624 N POINSETTIA ST
Mailing City,St,Zip: SANTA ANA, CA 927010000

Map ID
Direction
Distance
Elevation

MAP FINDINGS

Site

Database(s)

EDR ID Number
EPA ID Number

GOLDEN WEST CIRCUITS INC (Continued)

1004677325

Gen County: Orange
TSD EPA ID: Not reported
TSD County: Los Angeles
Waste Category: Other inorganic solid waste
Disposal Method: Disposal, Land Fill
Tons: 0.6
Facility County: Not reported

Gepaid: CAR000095810
Contact: PATEL NANDALAL
Telephone: 7146640170
Facility Addr2: Not reported
Mailing Name: Not reported
Mailing Address: 624 N POINSETTIA ST
Mailing City,St,Zip: SANTA ANA, CA 927010000
Gen County: Orange
TSD EPA ID: Not reported
TSD County: Los Angeles
Waste Category: Aqueous solution with less than 10% total organic residues
Disposal Method: Recycler
Tons: 0.22
Facility County: Not reported

Gepaid: CAR000095810
Contact: PATEL NANDALAL
Telephone: 7146640170
Facility Addr2: Not reported
Mailing Name: Not reported
Mailing Address: 624 N POINSETTIA ST
Mailing City,St,Zip: SANTA ANA, CA 927010000
Gen County: Orange
TSD EPA ID: Not reported
TSD County: Los Angeles
Waste Category: Alkaline solution without metals (pH > 12.5)
Disposal Method: Recycler
Tons: 0.45
Facility County: Not reported

[Click this hyperlink](#) while viewing on your computer to access
4 additional CA_HAZNET: record(s) in the EDR Site Report.

L47
SSE
1/8-1/4
0.246 mi.
1299 ft.

KGM CLUTCHES
610 E FIRST ST
SANTA ANA, CA 92701
Site 2 of 3 in cluster L

RCRA-SQG 1000107948
FINDS CAD980888895

Relative:
Lower

RCRA-SQG:
Date form received by agency: 09/01/1996
Facility name: KGM CLUTCHES
Facility address: 610 E FIRST ST
SANTA ANA, CA 92701
EPA ID: CAD980888895
Contact: Not reported
Contact address: Not reported
Not reported
Contact country: Not reported
Contact telephone: Not reported

Actual:
123 ft.

Map ID
Direction
Distance
Elevation

MAP FINDINGS

Site

Database(s)

EDR ID Number
EPA ID Number

KGM CLUTCHES (Continued)

1000107948

Contact email: Not reported
EPA Region: 09
Classification: Small Small Quantity Generator
Description: Handler: generates more than 100 and less than 1000 kg of hazardous waste during any calendar month and accumulates less than 6000 kg of hazardous waste at any time; or generates 100 kg or less of hazardous waste during any calendar month, and accumulates more than 1000 kg of hazardous waste at any time

Owner/Operator Summary:

Owner/operator name: NOT REQUIRED
Owner/operator address: NOT REQUIRED
NOT REQUIRED, ME 99999
Owner/operator country: Not reported
Owner/operator telephone: (415) 555-1212
Legal status: Private
Owner/Operator Type: Owner
Owner/Op start date: Not reported
Owner/Op end date: Not reported

Owner/operator name: NOT REQUIRED
Owner/operator address: NOT REQUIRED
NOT REQUIRED, ME 99999
Owner/operator country: Not reported
Owner/operator telephone: (415) 555-1212
Legal status: Private
Owner/Operator Type: Operator
Owner/Op start date: Not reported
Owner/Op end date: Not reported

Handler Activities Summary:

U.S. importer of hazardous waste: Unknown
Mixed waste (haz. and radioactive): Unknown
Recycler of hazardous waste: No
Transporter of hazardous waste: No
Treater, storer or disposer of HW: No
Underground injection activity: No
On-site burner exemption: Unknown
Furnace exemption: Unknown
Used oil fuel burner: No
Used oil processor: No
Used oil refiner: No
Used oil fuel marketer to burner: No
Used oil Specification marketer: No
Used oil transfer facility: No
Used oil transporter: No
Off-site waste receiver: Verified to be non-commercial

Historical Generators:

Date form received by agency: 09/17/1985
Facility name: KGM CLUTCHES
Classification: Large Quantity Generator

Violation Status: No violations found

FINDS:

Map ID
 Direction
 Distance
 Elevation

MAP FINDINGS

Site

Database(s)

EDR ID Number
 EPA ID Number

KGM CLUTCHES (Continued)

1000107948

Registry ID: 110002675356

Environmental Interest/Information System

RCRAInfo is a national information system that supports the Resource Conservation and Recovery Act (RCRA) program through the tracking of events and activities related to facilities that generate, transport, and treat, store, or dispose of hazardous waste. RCRAInfo allows RCRA program staff to track the notification, permit, compliance, and corrective action activities required under RCRA.

K48
ENE
1/8-1/4
0.247 mi.
1302 ft.

SANTIAGO AVENUE AND 6TH STREET
609 POINSETTIA STREET
SANTA ANA, CA 92701

SCH S107737293
ENVIROSTOR N/A

Site 2 of 6 in cluster K

Relative:
Higher

SCH:

Actual:
132 ft.

Facility ID: 60000017
 Site Type: School Investigation
 Site Type Detail: School
 Site Mgmt. Req.: NONE SPECIFIED
 Acres: Not reported
 National Priorities List: NO
 Cleanup Oversight Agencies: SMBRP
 Lead Agency: SMBRP
 Lead Agency Description: DTSC - Site Mitigation And Brownfield Reuse Program
 Project Manager: Not reported
 Supervisor: Javier Hinojosa
 Division Branch: Cypress
 Site Code: 404168
 Assembly: 69
 Senate: 34
 Special Program Status: Not reported
 Status: Inactive - Needs Evaluation
 Status Date: 2001-02-07 00:00:00
 Restricted Use: NO
 Funding: School District
 Latitude: 33.75012
 Longitude: -117.85808
 APN: NONE SPECIFIED
 Past Use: * UNKNOWN
 Potential COC: NONE SPECIFIED
 Confirmed COC: NONE SPECIFIED
 Potential Description: NONE SPECIFIED
 Alias Name: 60000017
 Alias Type: Envirostor ID Number
 Alias Name: 404168
 Alias Type: Project Code (Site Code)
 Alias Name: SANTA ANA USD-SANTIAGO AVE & 6TH STREET
 Alias Type: Alternate Name

Completed Info:

Completed Area Name: PROJECT WIDE
 Completed Sub Area Name: Not reported
 Completed Document Type: Cost Recovery Closeout Memo
 Completed Date: 2001-02-07 00:00:00

Map ID
Direction
Distance
Elevation

MAP FINDINGS

Site

Database(s)

EDR ID Number
EPA ID Number

SANTIAGO AVENUE AND 6TH STREET (Continued)

S107737293

Comments: Not reported

Future Area Name: Not reported
Future Sub Area Name: Not reported
Future Document Type: Not reported
Future Due Date: Not reported
Schedule Area Name: Not reported
Schedule Sub Area Name: Not reported
Schedule Document Type: Not reported
Schedule Due Date: Not reported
Schedule Revised Date: Not reported

ENVIROSTOR:

Site Type: School Investigation
Site Type Detailed: School
Acres: Not reported
NPL: NO
Regulatory Agencies: SMBRP
Lead Agency: SMBRP
Program Manager: Not reported
Supervisor: Javier Hinojosa
Division Branch: Cypress
Facility ID: 60000017
Site Code: 404168
Assembly: 69
Senate: 34
Special Program: Not reported
Status: Inactive - Needs Evaluation
Status Date: 2001-02-07 00:00:00
Restricted Use: NO
Site Mgmt. Req.: NONE SPECIFIED
Funding: School District
Latitude: 33.75012
Longitude: -117.85808
APN: NONE SPECIFIED
Past Use: * UNKNOWN
Potential COC: NONE SPECIFIED
Confirmed COC: NONE SPECIFIED
Potential Description: NONE SPECIFIED
Alias Name: 60000017
Alias Type: Envirostor ID Number
Alias Name: 404168
Alias Type: Project Code (Site Code)
Alias Name: SANTA ANA USD-SANTIAGO AVE & 6TH STREET
Alias Type: Alternate Name

Completed Info:

Completed Area Name: PROJECT WIDE
Completed Sub Area Name: Not reported
Completed Document Type: Cost Recovery Closeout Memo
Completed Date: 2001-02-07 00:00:00
Comments: Not reported

Future Area Name: Not reported
Future Sub Area Name: Not reported
Future Document Type: Not reported
Future Due Date: Not reported

Map ID
Direction
Distance
Elevation

MAP FINDINGS

Site

Database(s)

EDR ID Number
EPA ID Number

SANTIAGO AVENUE AND 6TH STREET (Continued)

S107737293

Schedule Area Name: Not reported
Schedule Sub Area Name: Not reported
Schedule Document Type: Not reported
Schedule Due Date: Not reported
Schedule Revised Date: Not reported

N49
West
1/4-1/2
0.252 mi.
1332 ft.

VAUGHT CURTIS
208 E 5TH ST
SANTA ANA, CA

EDR Historical Auto Stations **1009091808**
N/A

Site 1 of 7 in cluster N

Relative:
Lower

EDR Historical Auto Stations:
Name: VAUGHT CURTIS
Year: 1945
Type: AUTO REPAIRING

Actual:
124 ft.

O50
SE
1/4-1/2
0.253 mi.
1334 ft.

RICE AUTO PARTS
905 E 2ND ST
SANTA ANA, CA 92701

RCRA-SQG **1010562208**
CAR000188243

Site 1 of 5 in cluster O

Relative:
Lower

RCRA-SQG:
Date form received by agency: 10/24/2007
Facility name: RICE AUTO PARTS
Facility address: 905 E 2ND ST
SANTA ANA, CA 92701
EPA ID: CAR000188243
Mailing address: 3117 W 5TH ST
SANTA ANA, CA 92703
Contact: YOUNG M YANG
Contact address: 3117 W 5TH ST
SANTA ANA, CA 92703
Contact country: US
Contact telephone: 714-542-4421
Contact email: Not reported
EPA Region: 09
Classification: Small Small Quantity Generator
Description: Handler: generates more than 100 and less than 1000 kg of hazardous waste during any calendar month and accumulates less than 6000 kg of hazardous waste at any time; or generates 100 kg or less of hazardous waste during any calendar month, and accumulates more than 1000 kg of hazardous waste at any time

Actual:
126 ft.

Owner/Operator Summary:

Owner/operator name: GRACE S ROCCO AND WILLIAM BECKMAN
Owner/operator address: 1462 MCLEAN DR
SANTA ANA, CA 92705

Owner/operator country: US
Owner/operator telephone: Not reported
Legal status: Private
Owner/Operator Type: Owner
Owner/Op start date: 01/01/1982
Owner/Op end date: Not reported

Map ID
Direction
Distance
Elevation

MAP FINDINGS

Site

Database(s)

EDR ID Number
EPA ID Number

RICE AUTO PARTS (Continued)

1010562208

Owner/operator name: YOUNG YANG
Owner/operator address: Not reported
Owner/operator country: Not reported
Owner/operator telephone: Not reported
Legal status: Private
Owner/Operator Type: Operator
Owner/Op start date: 01/01/1987
Owner/Op end date: Not reported

Handler Activities Summary:

U.S. importer of hazardous waste: No
Mixed waste (haz. and radioactive): No
Recycler of hazardous waste: No
Transporter of hazardous waste: No
Treater, storer or disposer of HW: No
Underground injection activity: No
On-site burner exemption: No
Furnace exemption: No
Used oil fuel burner: No
Used oil processor: No
User oil refiner: No
Used oil fuel marketer to burner: No
Used oil Specification marketer: No
Used oil transfer facility: No
Used oil transporter: No
Off-site waste receiver: Commercial status unknown

Hazardous Waste Summary:

Waste code: D008
Waste name: LEAD

Violation Status: No violations found

O51
SE
1/4-1/2
0.253 mi.
1334 ft.

RICE AUTO PARTS(FORMER)
905 EAST 2ND STREET
SANTA ANA, CA 92701
Site 2 of 5 in cluster O

ENVIROSTOR S108936124
N/A

Relative:
Lower

ENVIROSTOR:

Actual:
126 ft.

Site Type: Evaluation
Site Type Detailed: Evaluation
Acres: Not reported
NPL: NO
Regulatory Agencies: SMBRP
Lead Agency: NONE SPECIFIED
Program Manager: Not reported
Supervisor: Not reported
Division Branch: Cypress
Facility ID: 60000730
Site Code: Not reported
Assembly: Not reported
Senate: Not reported
Special Program: Not reported
Status: Refer: 1248 Local Agency
Status Date: 2007-07-20 00:00:00
Restricted Use: NO

Map ID
 Direction
 Distance
 Elevation

MAP FINDINGS

Site

Database(s)

EDR ID Number
 EPA ID Number

RICE AUTO PARTS(FORMER) (Continued)

S108936124

Site Mgmt. Req.: NONE SPECIFIED
 Funding: Not Applicable
 Latitude: 33.7467200318762
 Longitude: -117.858751252015
 APN: NONE SPECIFIED
 Past Use: NONE SPECIFIED
 Potential COC: NONE SPECIFIED
 Confirmed COC: NONE SPECIFIED
 Potential Description: NONE SPECIFIED
 Alias Name: 60000730
 Alias Type: Envirostor ID Number

Completed Info:

Completed Area Name: Not reported
 Completed Sub Area Name: Not reported
 Completed Document Type: Not reported
 Completed Date: Not reported
 Comments: Not reported

Future Area Name: Not reported
 Future Sub Area Name: Not reported
 Future Document Type: Not reported
 Future Due Date: Not reported
 Schedule Area Name: Not reported
 Schedule Sub Area Name: Not reported
 Schedule Document Type: Not reported
 Schedule Due Date: Not reported
 Schedule Revised Date: Not reported

O52
SE
 1/4-1/2
 0.253 mi.
 1334 ft.

RICE AUTO PARTS
905 2ND ST
SANTA ANA, CA 92701
Site 3 of 5 in cluster O

CA WDS 1000195373
NPDES N/A
HIST CORTESE
LUST

Relative:
Lower

CA WDS:

Facility ID: Santa Ana River 30I004901
 Facility Type: Industrial - Facility that treats and/or disposes of liquid or semisolid wastes from any servicing, producing, manufacturing or processing operation of whatever nature, including mining, gravel washing, geothermal operations, air conditioning, ship building and repairing, oil production, storage and disposal operations, water pumping.

Facility Status: Active - Any facility with a continuous or seasonal discharge that is under Waste Discharge Requirements.

NPDES Number: CAS000001 The 1st 2 characters designate the state. The remaining 7 are assigned by the Regional Board

Subregion: 8
 Facility Telephone: Not reported
 Facility Contact: Not reported
 Agency Name: YOON SOO YEO
 Agency Address: Not reported
 Agency City,St,Zip: 0
 Agency Contact: Not reported
 Agency Telephone: Not reported
 Agency Type: Private
 SIC Code: 0
 SIC Code 2: Not reported

Actual:
126 ft.

Map ID
Direction
Distance
Elevation

MAP FINDINGS

Site

Database(s)

EDR ID Number
EPA ID Number

RICE AUTO PARTS (Continued)

1000195373

Primary Waste: Not reported
Primary Waste Type: Not reported
Secondary Waste: Not reported
Secondary Waste Type: Not reported
Design Flow: 0
Baseline Flow: 0
Reclamation: Not reported
POTW: Not reported
Treat To Water: Minor Threat to Water Quality. A violation of a regional board order should cause a relatively minor impairment of beneficial uses compared to a major or minor threat. Not: All nurds without a TTWQ will be considered a minor threat to water quality unless coded at a higher Level. A Zero (0) may be used to code those NURDS that are found to represent no threat to water quality.

Complexity: Category C - Facilities having no waste treatment systems, such as cooling water dischargers or those who must comply through best management practices, facilities with passive waste treatment and disposal systems, such as septic systems with subsurface disposal, or dischargers having waste storage systems with land disposal such as dairy waste ponds.

NPDES:

Npdes Number: Not reported
Facility Status: Terminated
Agency Id: 52145
Region: 8
Regulatory Measure Id: 208496
Order No: 97-03-DWQ
Regulatory Measure Type: Storm water industrial
Place Id: 252582
WDID: 8 30I004901
Program Type: INDSTW
Adoption Date Of Regulatory Measure: Not reported
Effective Date Of Regulatory Measure: 4/7/1992
Expiration Date Of Regulatory Measure: Not reported
Termination Date Of Regulatory Measure: 3/26/2007
Discharge Name: Rice Recycling Corp
Discharge Address: 905 E 2nd St
Discharge City: Santa Ana
Discharge State: CA
Discharge Zip: 92701

CORTESE:

Region: CORTESE
Facility County Code: 30
Reg By: LTNKA
Reg Id: 083001915T

LUST REG 8:

Region: 8
County: Orange
Regional Board: Santa Ana Region
Facility Status: Preliminary site assessment workplan submitted
Case Number: 083001915T
Local Case Num: Not reported
Case Type: Soil only

Map ID
Direction
Distance
Elevation

MAP FINDINGS

Site

Database(s)

EDR ID Number
EPA ID Number

RICE AUTO PARTS (Continued)

1000195373

Substance: Gasoline
Qty Leaked: Not reported
Abate Method: Not reported
Cross Street: Not reported
Enf Type: Not reported
Funding: Not reported
How Discovered: Not reported
How Stopped: Not reported
Leak Cause: UNK
Leak Source: UNK
Global ID: T0605901427
How Stopped Date: 8/15/1991
Enter Date: 7/26/1991
Review Date: 8/15/1991
Prelim Assess: Not reported
Discover Date: 8/15/1991
Enforcement Date: Not reported
Close Date: Not reported
Workplan: 8/27/1991
Pollution Char: Not reported
Remed Plan: Not reported
Remed Action: Not reported
Monitoring: Not reported
Enter Date: 7/26/1991
GW Qualifies: Not reported
Soil Qualifies: Not reported
Operator: Not reported
Facility Contact: Not reported
Interim: Not reported
Oversite Program: LUST
Latitude: 33.74650251
Longitude: -117.8588602
MTBE Date: Not reported
Max MTBE GW: Not reported
MTBE Concentration: 0
Max MTBE Soil: Not reported
MTBE Fuel: 1
MTBE Tested: Site NOT Tested for MTBE.Includes Unknown and Not Analyzed.
MTBE Class: *
Staff: VJJ
Staff Initials: JB
Lead Agency: Local Agency
Local Agency: Santa Ana, Orange County
Hydr Basin #: COASTAL PLAIN OF ORA
Beneficial: Not reported
Priority: Not reported
Cleanup Fund Id: Not reported
Work Suspended: Not reported
Summary: Not reported

MAP FINDINGS

Map ID Direction Distance Elevation	Site	Database(s)	EDR ID Number EPA ID Number
N53 West 1/4-1/2 0.254 mi. 1340 ft.	VAUGHT CURTIS 206 E 5TH ST SANTA ANA, CA Site 2 of 7 in cluster N	EDR Historical Auto Stations	1009091806 N/A
Relative: Lower	EDR Historical Auto Stations: Name: VAUGHT CURTIS Year: 1945 Actual: Type: AUTO REPAIRING 124 ft.		
N54 West 1/4-1/2 0.254 mi. 1340 ft.	VAUGHT CURTIS 207 E 5TH ST SANTA ANA, CA Site 3 of 7 in cluster N	EDR Historical Auto Stations	1009091807 N/A
Relative: Lower	EDR Historical Auto Stations: Name: VAUGHT CURTIS Year: 1945 Actual: Type: AUTO REPAIRING 124 ft.		
N55 West 1/4-1/2 0.255 mi. 1344 ft.	VAUGHT CURTIS 204 E 5TH ST SANTA ANA, CA Site 4 of 7 in cluster N	EDR Historical Auto Stations	1009091804 N/A
Relative: Lower	EDR Historical Auto Stations: Name: VAUGHT CURTIS Year: 1945 Actual: Type: AUTO REPAIRING 124 ft.		
N56 West 1/4-1/2 0.255 mi. 1344 ft.	VAUGHT CURTIS 205 E 5TH ST SANTA ANA, CA Site 5 of 7 in cluster N	EDR Historical Auto Stations	1009091805 N/A
Relative: Lower	EDR Historical Auto Stations: Name: VAUGHT CURTIS Year: 1945 Actual: Type: AUTO REPAIRING 124 ft.		
K57 ENE 1/4-1/2 0.255 mi. 1347 ft.	KNOX INDUSTRIAL SUPPLY 1000 MCFADDEN AVE SANTA ANA, CA 92705 Site 3 of 6 in cluster K	HIST CORTESE LUST	S104539409 N/A
Relative: Higher	CORTESE: Region: CORTESE Facility County Code: 30 Actual: Reg By: LTNKA 132 ft. Reg Id: 083003041T		

Map ID
Direction
Distance
Elevation

MAP FINDINGS

Site

Database(s)

EDR ID Number
EPA ID Number

KNOX INDUSTRIAL SUPPLY (Continued)

S104539409

Region: CORTESE
Facility County Code: 30
Reg By: LTNKA
Reg Id: 083003404T

Region: CORTESE
Facility County Code: 30
Reg By: LTNKA
Reg Id: 083001873T

Region: CORTESE
Facility County Code: 30
Reg By: LTNKA
Reg Id: 083000682T

Region: CORTESE
Facility County Code: 30
Reg By: LTNKA
Reg Id: 083000358T

Region: CORTESE
Facility County Code: 30
Reg By: LTNKA
Reg Id: 083000419T

Region: CORTESE
Facility County Code: 30
Reg By: LTNKA
Reg Id: 083000280T

Region: CORTESE
Facility County Code: 30
Reg By: LTNKA
Reg Id: 083000045T

LUST REG 8:

Region: 8
County: Orange
Regional Board: Santa Ana Region
Facility Status: Case Closed
Case Number: 083003041T
Local Case Num: Not reported
Case Type: Soil only
Substance: Gasoline
Qty Leaked: Not reported
Abate Method: Not reported
Cross Street: WRIGHT
Enf Type: CLOS
Funding: Not reported
How Discovered: Not reported
How Stopped: Not reported
Leak Cause: Not reported
Leak Source: Not reported
Global ID: T0605902074
How Stopped Date: Not reported
Enter Date: Not reported
Review Date: 7/23/1997

Map ID
 Direction
 Distance
 Elevation

MAP FINDINGS

Site

Database(s)

EDR ID Number
 EPA ID Number

KNOX INDUSTRIAL SUPPLY (Continued)

S104539409

Prelim Assess: Not reported
 Discover Date: 7/24/1997
 Enforcement Date: Not reported
 Close Date: 7/24/1997
 Workplan: Not reported
 Pollution Char: Not reported
 Remed Plan: Not reported
 Remed Action: 7/23/1997
 Monitoring: Not reported
 Enter Date: Not reported
 GW Qualifies: Not reported
 Soil Qualifies: Not reported
 Operator: Not reported
 Facility Contact: Not reported
 Interim: Not reported
 Oversight Program: LUST
 Latitude: 33.7344148
 Longitude: -117.8787368
 MTBE Date: Not reported
 Max MTBE GW: Not reported
 MTBE Concentration: 0
 Max MTBE Soil: Not reported
 MTBE Fuel: 1
 MTBE Tested: Site NOT Tested for MTBE. Includes Unknown and Not Analyzed.
 MTBE Class: *
 Staff: VJJ
 Staff Initials: JB
 Lead Agency: Local Agency
 Local Agency: Santa Ana, Orange County
 Hydr Basin #: COASTAL PLAIN OF ORA
 Beneficial: Not reported
 Priority: Not reported
 Cleanup Fund Id: Not reported
 Work Suspended: Not reported
 Summary: GASOLINE CONTAMINATED SOIL LIMITED TO UNDER THE DISPENSER. SOIL WAS EXCAVATED TO CLEAN. NO FURTHER ACTION NECESSARY.(PER SANTA ANA FIRE DEPT.)

O58
SE
 1/4-1/2
 0.256 mi.
 1350 ft.

RICE AUTO PARTS
905 E 2ND ST
SANTA ANA, CA 92701
Site 4 of 5 in cluster O

LUST S109284407
N/A

Relative:
Lower

LUST:
 Region: STATE
 Global Id: T0605901427
 Latitude: 33.746502512
 Longitude: -117.8588602
 Case Type: LUST Cleanup Site
 Status: Open - Site Assessment
 Status Date: 1991-08-27 00:00:00
 Lead Agency: SANTA ANA, CITY OF
 Case Worker: Not reported
 Local Agency: SANTA ANA, CITY OF
 RB Case Number: 083001915T
 LOC Case Number: Not reported
 File Location: Not reported
 Potential Media Affect: Soil

Actual:
126 ft.

Map ID
Direction
Distance
Elevation

MAP FINDINGS

Site

Database(s)

EDR ID Number
EPA ID Number

RICE AUTO PARTS (Continued)

S109284407

Potential Contaminants of Concern: Gasoline
Site History: Not reported

59
East
1/4-1/2
0.257 mi.
1354 ft.

FORD TRUCK PARTS
518 N POINSETTA
SANTA ANA, CA 92701

RCRA-SQG **1000184148**
FINDS **CAD982039141**
CA WDS
HAZNET

Relative:
Higher

RCRA-SQG:

Actual:
131 ft.

Date form received by agency: 09/28/1987
Facility name: FORD TRUCK PARTS
Facility address: 518 N POINSETTA
SANTA ANA, CA 92701
EPA ID: CAD982039141
Contact: ENVIRONMENTAL MANAGER
Contact address: 518 N POINSETTA
SANTA ANA, CA 92701
Contact country: US
Contact telephone: (714) 953-9510
Contact email: Not reported
EPA Region: 09
Classification: Small Small Quantity Generator
Description: Handler: generates more than 100 and less than 1000 kg of hazardous waste during any calendar month and accumulates less than 6000 kg of hazardous waste at any time; or generates 100 kg or less of hazardous waste during any calendar month, and accumulates more than 1000 kg of hazardous waste at any time

Owner/Operator Summary:

Owner/operator name: DELEO ANTHONY
Owner/operator address: NOT REQUIRED
NOT REQUIRED, ME 99999
Owner/operator country: Not reported
Owner/operator telephone: (415) 555-1212
Legal status: Private
Owner/Operator Type: Owner
Owner/Op start date: Not reported
Owner/Op end date: Not reported

Owner/operator name: NOT REQUIRED
Owner/operator address: NOT REQUIRED
NOT REQUIRED, ME 99999
Owner/operator country: Not reported
Owner/operator telephone: (415) 555-1212
Legal status: Private
Owner/Operator Type: Operator
Owner/Op start date: Not reported
Owner/Op end date: Not reported

Handler Activities Summary:

U.S. importer of hazardous waste: No
Mixed waste (haz. and radioactive): Unknown
Recycler of hazardous waste: No
Transporter of hazardous waste: No
Treater, storer or disposer of HW: No
Underground injection activity: No

Map ID
Direction
Distance
Elevation

MAP FINDINGS

Site

Database(s)

EDR ID Number
EPA ID Number

FORD TRUCK PARTS (Continued)

1000184148

On-site burner exemption: No
Furnace exemption: No
Used oil fuel burner: No
Used oil processor: No
User oil refiner: No
Used oil fuel marketer to burner: No
Used oil Specification marketer: No
Used oil transfer facility: No
Used oil transporter: No
Off-site waste receiver: Verified to be non-commercial

Violation Status: No violations found

FINDS:

Registry ID: 110002784951

Environmental Interest/Information System

RCRAInfo is a national information system that supports the Resource Conservation and Recovery Act (RCRA) program through the tracking of events and activities related to facilities that generate, transport, and treat, store, or dispose of hazardous waste. RCRAInfo allows RCRA program staff to track the notification, permit, compliance, and corrective action activities required under RCRA.

CA WDS:

Facility ID: Santa Ana River 30I013171
Facility Type: Not reported
Facility Status: Active - Any facility with a continuous or seasonal discharge that is under Waste Discharge Requirements.
NPDES Number: CAS000001 The 1st 2 characters designate the state. The remaining 7 are assigned by the Regional Board
Subregion: 8
Facility Telephone: Not reported
Facility Contact: Not reported
Agency Name: TRUCK SALVAGE CORP
Agency Address: Not reported
Agency City,St,Zip: 0
Agency Contact: Not reported
Agency Telephone: Not reported
Agency Type: Not reported
SIC Code: 0
SIC Code 2: Not reported
Primary Waste: Not reported
Primary Waste Type: Not reported
Secondary Waste: Not reported
Secondary Waste Type: Not reported
Design Flow: 0
Baseline Flow: 0
Reclamation: Not reported
POTW: Not reported
Treat To Water: Minor Threat to Water Quality. A violation of a regional board order should cause a relatively minor impairment of beneficial uses compared to a major or minor threat. Not: All nurds without a TTWQ will be considered a minor threat to water quality unless coded at a higher Level. A Zero (0) may be used to code those NURDS that are found to

Map ID
 Direction
 Distance
 Elevation

MAP FINDINGS

Site

Database(s)

EDR ID Number
 EPA ID Number

FORD TRUCK PARTS (Continued)

1000184148

Complexity: represent no threat to water quality.
 Category C - Facilities having no waste treatment systems, such as cooling water dischargers or those who must comply through best management practices, facilities with passive waste treatment and disposal systems, such as septic systems with subsurface disposal, or dischargers having waste storage systems with land disposal such as dairy waste ponds.

HAZNET:

Gepaid: CAD982039141
 Contact: TRUCK SALVAGE CORP
 Telephone: 7149539500
 Facility Addr2: Not reported
 Mailing Name: Not reported
 Mailing Address: 518 N POINSETTIA
 Mailing City, St, Zip: SANTA ANA, CA 927014757
 Gen County: Orange
 TSD EPA ID: CAD099452708
 TSD County: Los Angeles
 Waste Category: Unspecified oil-containing waste
 Disposal Method: Recycler
 Tons: .4587
 Facility County: Orange

N60
West
1/4-1/2
0.258 mi.
1361 ft.

Relative:
Lower

PACIFIC BELL
507 N BUSH ST
SANTA ANA, CA 92701

Site 6 of 7 in cluster N

RCRA-SQG **1000249982**
FINDS **CAD084159094**
CA FID UST
HIST UST
SWEEPS UST
HAZNET
EMI

Actual:
124 ft.

RCRA-SQG:

Date form received by agency: 09/01/1996
 Facility name: PACIFIC BELL
 Facility address: 507 N BUSH ST
 SANTA ANA, CA 92701
 EPA ID: CAD084159094
 Mailing address: 500 S MAIN S TOWER BOCC RM 260
 ORANGE, CA 92668
 Contact: Not reported
 Contact address: Not reported
 Contact country: Not reported
 Contact telephone: Not reported
 Contact email: Not reported
 EPA Region: 09
 Classification: Small Small Quantity Generator
 Description: Handler: generates more than 100 and less than 1000 kg of hazardous waste during any calendar month and accumulates less than 6000 kg of hazardous waste at any time; or generates 100 kg or less of hazardous waste during any calendar month, and accumulates more than 1000 kg of hazardous waste at any time

Owner/Operator Summary:

Owner/operator name: THE PACIFIC TELEPHONE AND TELEGRAPH CO
 Owner/operator address: NOT REQUIRED

Map ID
Direction
Distance
Elevation

MAP FINDINGS

Site

Database(s)

EDR ID Number
EPA ID Number

PACIFIC BELL (Continued)

1000249982

NOT REQUIRED, ME 99999
Owner/operator country: Not reported
Owner/operator telephone: (415) 555-1212
Legal status: Private
Owner/Operator Type: Owner
Owner/Op start date: Not reported
Owner/Op end date: Not reported

Owner/operator name: NOT REQUIRED
Owner/operator address: NOT REQUIRED
NOT REQUIRED, ME 99999

Owner/operator country: Not reported
Owner/operator telephone: (415) 555-1212
Legal status: Private
Owner/Operator Type: Operator
Owner/Op start date: Not reported
Owner/Op end date: Not reported

Handler Activities Summary:

U.S. importer of hazardous waste: Unknown
Mixed waste (haz. and radioactive): Unknown
Recycler of hazardous waste: No
Transporter of hazardous waste: No
Treater, storer or disposer of HW: No
Underground injection activity: No
On-site burner exemption: Unknown
Furnace exemption: Unknown
Used oil fuel burner: No
Used oil processor: No
User oil refiner: No
Used oil fuel marketer to burner: No
Used oil Specification marketer: No
Used oil transfer facility: No
Used oil transporter: No
Off-site waste receiver: Verified to be non-commercial

Historical Generators:

Date form received by agency: 01/09/1981
Facility name: PACIFIC BELL
Classification: Large Quantity Generator

Violation Status: No violations found

FINDS:

Registry ID: 110002661548

Environmental Interest/Information System

California Hazardous Waste Tracking System - Datamart (HWTS-DATAMART) provides California with information on hazardous waste shipments for generators, transporters, and treatment, storage, and disposal facilities.

RCRAInfo is a national information system that supports the Resource Conservation and Recovery Act (RCRA) program through the tracking of events and activities related to facilities that generate, transport, and treat, store, or dispose of hazardous waste. RCRAInfo allows RCRA

Map ID
Direction
Distance
Elevation

MAP FINDINGS

Site

Database(s)

EDR ID Number
EPA ID Number

PACIFIC BELL (Continued)

1000249982

program staff to track the notification, permit, compliance, and corrective action activities required under RCRA.

CA FID UST:

Facility ID: 30008792
Regulated By: UTNKA
Regulated ID: CAD084159
Cortese Code: Not reported
SIC Code: Not reported
Facility Phone: 7146661807
Mail To: Not reported
Mailing Address: 1445 VAN NESS
Mailing Address 2: Not reported
Mailing City,St,Zip: SANTA ANA 92701
Contact: Not reported
Contact Phone: Not reported
DUNs Number: Not reported
NPDES Number: Not reported
EPA ID: Not reported
Comments: Not reported
Status: Active

HIST UST:

Region: STATE
Facility ID: 00000057688
Facility Type: Other
Other Type: SIC 4800
Total Tanks: 0002
Contact Name: E.J. KOEHLER
Telephone: 4155426758
Owner Name: PACIFIC BELL
Owner Address: 370 THIRD STREET
Owner City,St,Zip: SAN FRANCISCO, CA 94107

Tank Num: 001
Container Num: 1
Year Installed: 1969
Tank Capacity: 00010500
Tank Used for: PRODUCT
Type of Fuel: DIESEL
Tank Construction: Not reported
Leak Detection: None

Tank Num: 002
Container Num: 2
Year Installed: 1974
Tank Capacity: 00003000
Tank Used for: PRODUCT
Type of Fuel: DIESEL
Tank Construction: Not reported
Leak Detection: None

SWEEPS UST:

Status: A
Comp Number: 41

Map ID
Direction
Distance
Elevation

MAP FINDINGS

Site

Database(s)

EDR ID Number
EPA ID Number

PACIFIC BELL (Continued)

1000249982

Number: 1
Board Of Equalization: 44-001027
Ref Date: 06-01-92
Act Date: 06-01-92
Created Date: 07-31-88
Tank Status: A
Owner Tank Id: 642
Swrcb Tank Id: 30-020-000041-000001
Actv Date: 06-01-92
Capacity: 10500
Tank Use: M.V. FUEL
Stg: P
Content: DIESEL
Number Of Tanks: 1

Status: Not reported
Comp Number: 41
Number: Not reported
Board Of Equalization: 44-001027
Ref Date: Not reported
Act Date: Not reported
Created Date: Not reported
Tank Status: Not reported
Owner Tank Id: Not reported
Swrcb Tank Id: 30-020-000041-000002
Actv Date: Not reported
Capacity: 3000
Tank Use: M.V. FUEL
Stg: PRODUCT
Content: DIESEL
Number Of Tanks: 1

HAZNET:

Gepaid: CAD084159094
Contact: PACIFIC BELL
Telephone: 9258236161
Facility Addr2: Not reported
Mailing Name: Not reported
Mailing Address: RM 3E000
Mailing City,St,Zip: SAN RAMON, CA 945830995
Gen County: Orange
TSD EPA ID: CAL000027741
TSD County: 5
Waste Category: Asbestos-containing waste
Disposal Method: Disposal, Land Fill
Tons: 7.5852
Facility County: Orange

Gepaid: CAD084159094
Contact: EH & S RECORDKEEPER-RRC
Telephone: 8005669347
Facility Addr2: Not reported
Mailing Name: RM 1N200
Mailing Address: 308 S AKARD RM 900
Mailing City,St,Zip: DALLAS, TX 752025399
Gen County: Orange
TSD EPA ID: CAT080013352

Map ID
Direction
Distance
Elevation

MAP FINDINGS

Site

Database(s)

EDR ID Number
EPA ID Number

PACIFIC BELL (Continued)

1000249982

TSD County: Los Angeles
Waste Category: Waste oil and mixed oil
Disposal Method: H039
Tons: 0.418
Facility County: Orange

Gepaid: CAD084159094
Contact: EH & S RECORDKEEPER-RRC
Telephone: 8005669347
Facility Addr2: Not reported
Mailing Name: RM 1N200
Mailing Address: 308 S AKARD RM 900
Mailing City,St,Zip: DALLAS, TX 752025399
Gen County: Orange
TSD EPA ID: CAD028409019
TSD County: Los Angeles
Waste Category: Other organic solids
Disposal Method: H141
Tons: 0.025
Facility County: Orange

Gepaid: CAD084159094
Contact: EH & S RECORDKEEPER-RRC
Telephone: 8005669347
Facility Addr2: Not reported
Mailing Name: RM 1N200
Mailing Address: 308 S AKARD RM 900
Mailing City,St,Zip: DALLAS, TX 752025399
Gen County: Orange
TSD EPA ID: CAT080013352
TSD County: Los Angeles
Waste Category: Aqueous solution with less than 10% total organic residues
Disposal Method: H039
Tons: 1.89
Facility County: Orange

Gepaid: CAD084159094
Contact: PACIFIC BELL
Telephone: 9258236161
Facility Addr2: Not reported
Mailing Name: Not reported
Mailing Address: RM 3E000
Mailing City,St,Zip: SAN RAMON, CA 945830995
Gen County: Orange
TSD EPA ID: CAD067786749
TSD County: Los Angeles
Waste Category: Asbestos-containing waste
Disposal Method: Disposal, Land Fill
Tons: 4.2140
Facility County: Orange

[Click this hyperlink](#) while viewing on your computer to access
11 additional CA_HAZNET: record(s) in the EDR Site Report.

EMI:

Year: 1987
County Code: 30

Map ID
 Direction
 Distance
 Elevation

MAP FINDINGS

Site

Database(s)

EDR ID Number
 EPA ID Number

PACIFIC BELL (Continued)

1000249982

Air Basin:	SC
Facility ID:	4587
Air District Name:	SC
SIC Code:	4922
Air District Name:	SOUTH COAST AQMD
Community Health Air Pollution Info System:	Not reported
Consolidated Emission Reporting Rule:	Not reported
Total Organic Hydrocarbon Gases Tons/Yr:	0
Reactive Organic Gases Tons/Yr:	0
Carbon Monoxide Emissions Tons/Yr:	0
NOX - Oxides of Nitrogen Tons/Yr:	0
SOX - Oxides of Sulphur Tons/Yr:	0
Particulate Matter Tons/Yr:	0
Part. Matter 10 Micrometers & Smlr Tons/Yr:	0
Year:	1990
County Code:	30
Air Basin:	SC
Facility ID:	4587
Air District Name:	SC
SIC Code:	4813
Air District Name:	SOUTH COAST AQMD
Community Health Air Pollution Info System:	Not reported
Consolidated Emission Reporting Rule:	Not reported
Total Organic Hydrocarbon Gases Tons/Yr:	0
Reactive Organic Gases Tons/Yr:	0
Carbon Monoxide Emissions Tons/Yr:	0
NOX - Oxides of Nitrogen Tons/Yr:	0
SOX - Oxides of Sulphur Tons/Yr:	0
Particulate Matter Tons/Yr:	0
Part. Matter 10 Micrometers & Smlr Tons/Yr:	0

N61
West
1/4-1/2
0.258 mi.
1361 ft.

PACIFIC BELL (LC116)
507 N. BUSH
SANTA ANA, CA 92701
Site 7 of 7 in cluster N

UST U003781947
N/A

Relative:
Lower

Actual:
124 ft.

UST:
 Global ID: 8782
 Latitude: 33.7495957733891
 Longitude: -117.86631166935

P62
SSW
1/4-1/2
0.261 mi.
1378 ft.

LARIMER & MORRIS
211 FRENCH ST
SANTA ANA, CA
Site 1 of 3 in cluster P

EDR Historical Auto Stations 1009093632
N/A

Relative:
Lower

Actual:
119 ft.

EDR Historical Auto Stations:
 Name: LARIMER & MORRIS
 Year: 1921
 Type: AUTOMOBILE REPAIRERS

Map ID
Direction
Distance
Elevation

MAP FINDINGS

Site

Database(s)

EDR ID Number
EPA ID Number

K63
ENE
1/4-1/2
0.261 mi.
1380 ft.
S G ROOFING
1000 E 6TH ST
SANTA ANA, CA 92701
Site 4 of 6 in cluster K

RCRA-SQG
FINDS
SWEEPS UST
HAZNET
1000130237
CAD981999071

Relative:
Higher

RCRA-SQG:

Actual:
132 ft.

Date form received by agency: 06/09/1987
Facility name: S G ROOFING
Facility address: 1000 E 6TH ST
SANTA ANA, CA 92701
EPA ID: CAD981999071
Contact: ENVIRONMENTAL MANAGER
Contact address: 1000 E 6TH ST
SANTA ANA, CA 92701
Contact country: US
Contact telephone: (714) 558-1587
Contact email: Not reported
EPA Region: 09
Classification: Small Small Quantity Generator
Description: Handler: generates more than 100 and less than 1000 kg of hazardous waste during any calendar month and accumulates less than 6000 kg of hazardous waste at any time; or generates 100 kg or less of hazardous waste during any calendar month, and accumulates more than 1000 kg of hazardous waste at any time

Owner/Operator Summary:

Owner/operator name: ROGER GLAZER
Owner/operator address: NOT REQUIRED
NOT REQUIRED, ME 99999
Owner/operator country: Not reported
Owner/operator telephone: (415) 555-1212
Legal status: Private
Owner/Operator Type: Owner
Owner/Op start date: Not reported
Owner/Op end date: Not reported

Owner/operator name: NOT REQUIRED
Owner/operator address: NOT REQUIRED
NOT REQUIRED, ME 99999
Owner/operator country: Not reported
Owner/operator telephone: (415) 555-1212
Legal status: Private
Owner/Operator Type: Operator
Owner/Op start date: Not reported
Owner/Op end date: Not reported

Handler Activities Summary:

U.S. importer of hazardous waste: No
Mixed waste (haz. and radioactive): Unknown
Recycler of hazardous waste: No
Transporter of hazardous waste: No
Treater, storer or disposer of HW: No
Underground injection activity: No
On-site burner exemption: No
Furnace exemption: No
Used oil fuel burner: No
Used oil processor: No

Map ID
Direction
Distance
Elevation

MAP FINDINGS

Site

Database(s)

EDR ID Number
EPA ID Number

S G ROOFING (Continued)

1000130237

User oil refiner: No
Used oil fuel marketer to burner: No
Used oil Specification marketer: No
Used oil transfer facility: No
Used oil transporter: No
Off-site waste receiver: Verified to be non-commercial

Violation Status: No violations found

FINDS:

Registry ID: 110002771894

Environmental Interest/Information System

RCRAInfo is a national information system that supports the Resource Conservation and Recovery Act (RCRA) program through the tracking of events and activities related to facilities that generate, transport, and treat, store, or dispose of hazardous waste. RCRAInfo allows RCRA program staff to track the notification, permit, compliance, and corrective action activities required under RCRA.

SWEEPS UST:

Status: A
Comp Number: 510
Number: 2
Board Of Equalization: Not reported
Ref Date: 07-21-93
Act Date: 07-21-93
Created Date: 01-19-93
Tank Status: Not reported
Owner Tank Id: Not reported
Swrcb Tank Id: Not reported
Actv Date: Not reported
Capacity: Not reported
Tank Use: Not reported
Stg: Not reported
Content: Not reported
Number Of Tanks: Not reported

Status: Not reported
Comp Number: 510
Number: Not reported
Board Of Equalization: Not reported
Ref Date: Not reported
Act Date: Not reported
Created Date: Not reported
Tank Status: Not reported
Owner Tank Id: Not reported
Swrcb Tank Id: 30-020-000510-000001
Actv Date: Not reported
Capacity: 2000
Tank Use: M.V. FUEL
Stg: PRODUCT
Content: LEADED
Number Of Tanks: 2

Map ID
Direction
Distance
Elevation

MAP FINDINGS

Site

Database(s)

EDR ID Number
EPA ID Number

S G ROOFING (Continued)

1000130237

Status: Not reported
Comp Number: 510
Number: Not reported
Board Of Equalization: Not reported
Ref Date: Not reported
Act Date: Not reported
Created Date: Not reported
Tank Status: Not reported
Owner Tank Id: Not reported
Swrcb Tank Id: 30-020-000510-000002
Actv Date: Not reported
Capacity: 2000
Tank Use: EMPTY
Stg: WASTE
Content: Not reported
Number Of Tanks: Not reported

HAZNET:

Gepaid: CAD981999071
Contact: S G ROOFING
Telephone: 0000000000
Facility Addr2: Not reported
Mailing Name: Not reported
Mailing Address: 1000 E 6TH ST
Mailing City,St,Zip: SANTA ANA, CA 927010000
Gen County: Orange
TSD EPA ID: CAD093459485
TSD County: Fresno
Waste Category: Organic liquids with metals Alkaline solution (pH <UN-> 12.5) with metals (antimony, arsenic, barium, beryllium, cadmium, chromium, cobalt, copper, lead, mercury, molybdenum, nickel, selenium, silver, thallium, vanadium, and zinc)

Disposal Method: Transfer Station
Tons: .1668
Facility County: Orange

Gepaid: CAC002138889
Contact: S G ROOFING
Telephone: 7145681900
Facility Addr2: Not reported
Mailing Name: Not reported
Mailing Address: 1000 E 6TH ST
Mailing City,St,Zip: SANTA ANA, CA 927010000
Gen County: Orange
TSD EPA ID: CAT080013352
TSD County: Los Angeles
Waste Category: Waste oil and mixed oil
Disposal Method: Recycler
Tons: 0.3127
Facility County: Orange

Map ID
Direction
Distance
Elevation

MAP FINDINGS

Site

Database(s)

EDR ID Number
EPA ID Number

K64 **BARRE ENGINEERING & CONSTRUCTION INC**
ENE **1000 6TH ST**
1/4-1/2 **SANTA ANA, CA 92701**
0.261 mi.
1380 ft. **Site 5 of 6 in cluster K**

LUST **S106387417**
 N/A

Relative:
Higher

LUST REG 8:

Actual:
132 ft.

Region: 8
County: Orange
Regional Board: Santa Ana Region
Facility Status: Case Closed
Case Number: 083003690T
Local Case Num: Not reported
Case Type: Soil only
Substance: Gasoline
Qty Leaked: Not reported
Abate Method: Not reported
Cross Street: Not reported
Enf Type: CLOS
Funding: Not reported
How Discovered: Not reported
How Stopped: Not reported
Leak Cause: Not reported
Leak Source: Not reported
Global ID: T0605999107
How Stopped Date: Not reported
Enter Date: 5/18/1999
Review Date: Not reported
Prelim Assess: Not reported
Discover Date: Not reported
Enforcement Date: Not reported
Close Date: 5/19/1999
Workplan: Not reported
Pollution Char: Not reported
Remed Plan: Not reported
Remed Action: Not reported
Monitoring: Not reported
Enter Date: 5/18/1999
GW Qualifies: Not reported
Soil Qualifies: Not reported
Operator: Not reported
Facility Contact: Not reported
Interim: Not reported
Oversite Program: LUST
Latitude: 33.749663
Longitude: -117.857798
MTBE Date: Not reported
Max MTBE GW: Not reported
MTBE Concentration: 0
Max MTBE Soil: Not reported
MTBE Fuel: 1
MTBE Tested: Site NOT Tested for MTBE.Includes Unknown and Not Analyzed.
MTBE Class: *
Staff: RS
Staff Initials: MIK
Lead Agency: Local Agency
Local Agency: Santa Ana, Orange County
Hydr Basin #: COASTAL PLAIN OF ORA
Beneficial: Not reported

Map ID
 Direction
 Distance
 Elevation

MAP FINDINGS

Site

Database(s)

EDR ID Number
 EPA ID Number

BARRE ENGINEERING & CONSTRUCTION INC (Continued)

S106387417

Priority: Not reported
 Cleanup Fund Id: Not reported
 Work Suspended: No
 Summary: Not reported

K65
ENE
1/4-1/2
0.261 mi.
1381 ft.

BARRE ENGINEERING & CONSTRUCTION INC
1000 E 6TH ST
SANTA ANA, CA 92701
Site 6 of 6 in cluster K

LUST S109284831
N/A

Relative:
Higher

LUST:
 Region: STATE
 Global Id: T0605999107
 Latitude: 0
 Longitude: 0
 Case Type: LUST Cleanup Site
 Status: Completed - Case Closed
 Status Date: 1999-05-19 00:00:00
 Lead Agency: SANTA ANA, CITY OF
 Case Worker: Not reported
 Local Agency: SANTA ANA, CITY OF
 RB Case Number: 083003690T
 LOC Case Number: Not reported
 File Location: Not reported
 Potential Media Affect: Soil
 Potential Contaminants of Concern: Gasoline
 Site History: Not reported

Actual:
132 ft.

P66
SSW
1/4-1/2
0.264 mi.
1395 ft.

OIL & SOLVENT PROCESS CO
321 E 1ST ST
SANTA ANA, CA 92701
Site 2 of 3 in cluster P

RCRA-SQG 1000100526
FINDS CAD981383722

Relative:
Lower

RCRA-SQG:
 Date form received by agency: 02/06/1986
 Facility name: OIL & SOLVENT PROGRESS CO
 Facility address: 321 E 1ST ST
 SANTA ANA, CA 92701
 EPA ID: CAD981383722
 Mailing address: 1704 W FIRST ST
 AZUSA, CA 92701
 Contact: ENVIRONMENTAL MANAGER
 Contact address: 321 E 1ST ST
 SANTA ANA, CA 92701
 Contact country: US
 Contact telephone: (714) 547-3255
 Contact email: Not reported
 EPA Region: 09
 Classification: Small Small Quantity Generator
 Description: Handler: generates more than 100 and less than 1000 kg of hazardous waste during any calendar month and accumulates less than 6000 kg of hazardous waste at any time; or generates 100 kg or less of hazardous waste during any calendar month, and accumulates more than 1000 kg of hazardous waste at any time

Actual:
119 ft.

Map ID
Direction
Distance
Elevation

MAP FINDINGS

Site

Database(s)

EDR ID Number
EPA ID Number

OIL & SOLVENT PROCESS CO (Continued)

1000100526

Owner/Operator Summary:

Owner/operator name: NOT REQUIRED
Owner/operator address: NOT REQUIRED
NOT REQUIRED, ME 99999
Owner/operator country: Not reported
Owner/operator telephone: (415) 555-1212
Legal status: Private
Owner/Operator Type: Operator
Owner/Op start date: Not reported
Owner/Op end date: Not reported

Owner/operator name: ALFRED MARTINEZ
Owner/operator address: NOT REQUIRED
NOT REQUIRED, ME 99999
Owner/operator country: Not reported
Owner/operator telephone: (415) 555-1212
Legal status: Private
Owner/Operator Type: Owner
Owner/Op start date: Not reported
Owner/Op end date: Not reported

Handler Activities Summary:

U.S. importer of hazardous waste: No
Mixed waste (haz. and radioactive): Unknown
Recycler of hazardous waste: No
Transporter of hazardous waste: No
Treater, storer or disposer of HW: No
Underground injection activity: No
On-site burner exemption: No
Furnace exemption: No
Used oil fuel burner: No
Used oil processor: No
User oil refiner: No
Used oil fuel marketer to burner: No
Used oil Specification marketer: No
Used oil transfer facility: No
Used oil transporter: No
Off-site waste receiver: Verified to be non-commercial

Violation Status: No violations found

FINDS:

Registry ID: 110002688413

Environmental Interest/Information System

RCRAInfo is a national information system that supports the Resource Conservation and Recovery Act (RCRA) program through the tracking of events and activities related to facilities that generate, transport, and treat, store, or dispose of hazardous waste. RCRAInfo allows RCRA program staff to track the notification, permit, compliance, and corrective action activities required under RCRA.

Map ID
Direction
Distance
Elevation

MAP FINDINGS

Site

Database(s)

EDR ID Number
EPA ID Number

Q67 **MEN CAL**
ESE **941 E 4TH ST**
1/4-1/2 **SANTA ANA, CA 92701**
0.266 mi.
1405 ft. **Site 1 of 2 in cluster Q**

SWRCY **S107137309**
PROC **N/A**

Relative: SWRCY:
Higher Certification Status: O
 Facility Phone Number: (714) 547-7585
Actual: Date facility became certified: 7/31/1991
130 ft. Date facility began operating: 7/31/1991
 Date facility ceased operating: Still operating
 Whether The Facility Is Grandfathered: Not reported
 Convenience Zone Where Facility Located: 1501
 Convenience Zone Where Facility Located 2: 3332
 Convenience Zone Where Facility Located 3: 4753
 Convenience Zone Where Facility Located 4: 5075
 Convenience Zone Where Facility Located 5: Not Accepted
 Convenience Zone Where Facility Located 6: Not Accepted
 Convenience Zone Where Facility Located 7: Not Accepted
 Aluminum Beverage Containers Redeemed: AL
 Glass Beverage Containers Redeemed: GL
 Plastic Beverage Containers Redeemed: PL
 Other mat beverage containers redeemed: OB
 Refillable Beverage Containers Redeemed: Not reported

PROC:
Certification Number: PR0175
Date Processor Became Certified By Division: 1/20/1994
Date Processor Became Operational: 2/11/1994
Date Processor Became Decertified: Not reported
Aluminum Beverage Containers Redeemed: PROC
Glass Beverage Containers Redeemed: PROC
Plastic Beverage Containers Redeemed: PROC
Other Material Beverage Containers Accepted: PROC
Refillable Beverage Containers Accepted: No
Non Redeemable (Non CRV) Glass Accepted: No
Newspaper Accepted: No
Cardboard Accepted: No
White Office Paper Accepted: No
Computer Paper Accepted: No
Other Aluminum Metal Accepted: No
Scrap Metals Accepted: No
Auto Batteries Accepted: No
Used Oil Accepted: No
Other Plastic Accepted (Non CRV): No
Other Materials Accepted: Not reported

O68 **HEMINGWAYS GARAGE**
SE **829 E FIRST**
1/4-1/2 **SANTA ANA, CA 92701**
0.266 mi.
1406 ft. **Site 5 of 5 in cluster O**

RCRA-SQG **1000257724**
FINDS **CAD029364890**

Relative: RCRA-SQG:
Lower Date form received by agency: 09/01/1996
 Facility name: HEMINGWAYS GARAGE
Actual: Facility address: 829 E FIRST
124 ft. SANTA ANA, CA 92701

Map ID
Direction
Distance
Elevation

MAP FINDINGS

Site

Database(s)

EDR ID Number
EPA ID Number

HEMINGWAYS GARAGE (Continued)

1000257724

EPA ID: CAD029364890
Mailing address: E FIRST
SANTA ANA, CA 92701
Contact: Not reported
Contact address: Not reported
Not reported
Contact country: Not reported
Contact telephone: Not reported
Contact email: Not reported
EPA Region: 09
Classification: Small Small Quantity Generator
Description: Handler: generates more than 100 and less than 1000 kg of hazardous waste during any calendar month and accumulates less than 6000 kg of hazardous waste at any time; or generates 100 kg or less of hazardous waste during any calendar month, and accumulates more than 1000 kg of hazardous waste at any time

Owner/Operator Summary:

Owner/operator name: WALT HEMINGWAY
Owner/operator address: NOT REQUIRED
NOT REQUIRED, ME 99999
Owner/operator country: Not reported
Owner/operator telephone: (415) 555-1212
Legal status: Private
Owner/Operator Type: Owner
Owner/Op start date: Not reported
Owner/Op end date: Not reported

Owner/operator name: NOT REQUIRED
Owner/operator address: NOT REQUIRED
NOT REQUIRED, ME 99999
Owner/operator country: Not reported
Owner/operator telephone: (415) 555-1212
Legal status: Private
Owner/Operator Type: Operator
Owner/Op start date: Not reported
Owner/Op end date: Not reported

Handler Activities Summary:

U.S. importer of hazardous waste: Unknown
Mixed waste (haz. and radioactive): Unknown
Recycler of hazardous waste: No
Transporter of hazardous waste: No
Treater, storer or disposer of HW: No
Underground injection activity: No
On-site burner exemption: Unknown
Furnace exemption: Unknown
Used oil fuel burner: No
Used oil processor: No
User oil refiner: No
Used oil fuel marketer to burner: No
Used oil Specification marketer: No
Used oil transfer facility: No
Used oil transporter: No
Off-site waste receiver: Verified to be non-commercial

Map ID
Direction
Distance
Elevation

MAP FINDINGS

Site

Database(s)

EDR ID Number
EPA ID Number

HEMINGWAYS GARAGE (Continued)

1000257724

Violation Status: No violations found

FINDS:

Registry ID: 110002642043

Environmental Interest/Information System

RCRAInfo is a national information system that supports the Resource Conservation and Recovery Act (RCRA) program through the tracking of events and activities related to facilities that generate, transport, and treat, store, or dispose of hazardous waste. RCRAInfo allows RCRA program staff to track the notification, permit, compliance, and corrective action activities required under RCRA.

L69
SSE
1/4-1/2
0.274 mi.
1448 ft.

1ST AUTO BODY
806 E 1ST ST
SANTA ANA, CA 92701
Site 3 of 3 in cluster L

RCRA-SQG 1000233091
FINDS CAD980888325

Relative:
Lower

RCRA-SQG:

Date form received by agency: 06/01/1993
Facility name: 1ST AUTO BODY
Facility address: 806 E 1ST ST
SANTA ANA, CA 92701
EPA ID: CAD980888325
Mailing address: E FIRST ST
SANTA ANA, CA 92701
Contact: ALEX HARTE
Contact address: 806 E FIRST ST
SANTA ANA, CA 92701
Contact country: US
Contact telephone: (714) 972-8261
Contact email: Not reported
EPA Region: 09
Classification: Small Small Quantity Generator
Description: Handler: generates more than 100 and less than 1000 kg of hazardous waste during any calendar month and accumulates less than 6000 kg of hazardous waste at any time; or generates 100 kg or less of hazardous waste during any calendar month, and accumulates more than 1000 kg of hazardous waste at any time

Actual:
124 ft.

Owner/Operator Summary:

Owner/operator name: ALEX HARTE
Owner/operator address: 806 E 1ST ST
SANTA ANA, CA 92701
Owner/operator country: Not reported
Owner/operator telephone: (714) 972-8261
Legal status: Private
Owner/Operator Type: Owner
Owner/Op start date: Not reported
Owner/Op end date: Not reported

Handler Activities Summary:

U.S. importer of hazardous waste: No
Mixed waste (haz. and radioactive): Unknown

Map ID
 Direction
 Distance
 Elevation

MAP FINDINGS

Site

Database(s)

EDR ID Number
 EPA ID Number

1ST AUTO BODY (Continued)

1000233091

Recycler of hazardous waste: No
 Transporter of hazardous waste: No
 Treater, storer or disposer of HW: No
 Underground injection activity: No
 On-site burner exemption: No
 Furnace exemption: No
 Used oil fuel burner: No
 Used oil processor: No
 User oil refiner: No
 Used oil fuel marketer to burner: No
 Used oil Specification marketer: No
 Used oil transfer facility: No
 Used oil transporter: No
 Off-site waste receiver: Verified to be non-commercial

Violation Status: No violations found

FINDS:

Registry ID: 110002674954

Environmental Interest/Information System

RCRAInfo is a national information system that supports the Resource Conservation and Recovery Act (RCRA) program through the tracking of events and activities related to facilities that generate, transport, and treat, store, or dispose of hazardous waste. RCRAInfo allows RCRA program staff to track the notification, permit, compliance, and corrective action activities required under RCRA.

R70
NE
1/4-1/2
0.278 mi.
1467 ft.

SANTA ANA DIESEL
730 N POINSETTIA ST
SANTA ANA, CA 92701
Site 1 of 2 in cluster R

LUST S109284801
N/A

Relative:
Higher

LUST:

Actual:
137 ft.

Region: STATE
 Global Id: T0605901856
 Latitude: 33.7535
 Longitude: -117.8601265
 Case Type: LUST Cleanup Site
 Status: Completed - Case Closed
 Status Date: 2000-02-09 00:00:00
 Lead Agency: SANTA ANA RWQCB (REGION 8)
 Case Worker: Not reported
 Local Agency: SANTA ANA, CITY OF
 RB Case Number: 083002673T
 LOC Case Number: Not reported
 File Location: Not reported
 Potential Media Affect: Soil
 Potential Contaminants of Concern: Waste Oil / Motor / Hydraulic / Lubricating
 Site History: Not reported

MAP FINDINGS

Map ID Direction Distance Elevation		Database(s)	EDR ID Number EPA ID Number
--	--	-------------	--------------------------------

71 SSE 1/4-1/2 0.281 mi. 1482 ft.	JAPANESE MTRS 826 E 1ST ST SANTA ANA, CA 92701	RCRA-SQG FINDS HAZNET	1000595849 CAD983598046
---	---	--	--

Relative:
Lower

RCRA-SQG:

Date form received by agency: 07/26/1991
 Facility name: JAPANESE MTRS
 Facility address: 826 E 1ST ST
 SANTA ANA, CA 92701
 EPA ID: CAD983598046
 Contact: RAMIRO LOPEZ
 Contact address: 826 E 1ST ST
 SANTA ANA, CA 92701
 Contact country: US
 Contact telephone: (714) 972-1505
 Contact email: Not reported
 EPA Region: 09
 Classification: Small Small Quantity Generator
 Description: Handler: generates more than 100 and less than 1000 kg of hazardous waste during any calendar month and accumulates less than 6000 kg of hazardous waste at any time; or generates 100 kg or less of hazardous waste during any calendar month, and accumulates more than 1000 kg of hazardous waste at any time

Actual:
124 ft.

Owner/Operator Summary:

Owner/operator name: JAPANESE MTRS
 Owner/operator address: NOT REQUIRED
 NOT REQUIRED, ME 99999
 Owner/operator country: Not reported
 Owner/operator telephone: (415) 555-1212
 Legal status: Private
 Owner/Operator Type: Owner
 Owner/Op start date: Not reported
 Owner/Op end date: Not reported

Owner/operator name: NOT REQUIRED
 Owner/operator address: NOT REQUIRED
 NOT REQUIRED, ME 99999
 Owner/operator country: Not reported
 Owner/operator telephone: (415) 555-1212
 Legal status: Private
 Owner/Operator Type: Operator
 Owner/Op start date: Not reported
 Owner/Op end date: Not reported

Handler Activities Summary:

U.S. importer of hazardous waste: No
 Mixed waste (haz. and radioactive): Unknown
 Recycler of hazardous waste: No
 Transporter of hazardous waste: No
 Treater, storer or disposer of HW: No
 Underground injection activity: No
 On-site burner exemption: No
 Furnace exemption: No
 Used oil fuel burner: No
 Used oil processor: No

Map ID
 Direction
 Distance
 Elevation

MAP FINDINGS

Site

Database(s)

EDR ID Number
 EPA ID Number

JAPANESE MTRS (Continued)

1000595849

User oil refiner: No
 Used oil fuel marketer to burner: No
 Used oil Specification marketer: No
 Used oil transfer facility: No
 Used oil transporter: No
 Off-site waste receiver: Verified to be non-commercial

Violation Status: No violations found

FINDS:

Registry ID: 110002855312

Environmental Interest/Information System

California Hazardous Waste Tracking System - Datamart (HWTS-DATAMART) provides California with information on hazardous waste shipments for generators, transporters, and treatment, storage, and disposal facilities.

RCRAInfo is a national information system that supports the Resource Conservation and Recovery Act (RCRA) program through the tracking of events and activities related to facilities that generate, transport, and treat, store, or dispose of hazardous waste. RCRAInfo allows RCRA program staff to track the notification, permit, compliance, and corrective action activities required under RCRA.

HAZNET:

Gepaid: CAD983598046
 Contact: JAPANESE MTRS
 Telephone: 0000000000
 Facility Addr2: Not reported
 Mailing Name: Not reported
 Mailing Address: 826 E 1ST ST
 Mailing City,St,Zip: SANTA ANA, CA 927010000
 Gen County: Orange
 TSD EPA ID: CAT000613893
 TSD County: Los Angeles
 Waste Category: Aqueous solution with less than 10% total organic residues
 Disposal Method: Transfer Station
 Tons: .1333
 Facility County: Orange

R72 **SANTA ANA DIESEL**
NE **730 POINSETTIA ST**
1/4-1/2 **SANTA ANA, CA 92701**
0.281 mi.
1482 ft. **Site 2 of 2 in cluster R**

HIST CORTESE **S104760553**
LUST **N/A**

Relative: **CORTESE:**
Higher Region: CORTESE
 Facility County Code: 30
Actual: Reg By: LTNKA
137 ft. Reg Id: 083002673T

 Region: CORTESE
 Facility County Code: 30
 Reg By: LTNKA

Map ID
Direction
Distance
Elevation

MAP FINDINGS

Site

Database(s)

EDR ID Number
EPA ID Number

SANTA ANA DIESEL (Continued)

S104760553

Reg Id: 083000117T

LUST REG 8:

Region: 8
County: Orange
Regional Board: Santa Ana Region
Facility Status: Case Closed
Case Number: 083002673T
Local Case Num: Not reported
Case Type: Soil only
Substance: Waste Oil
Qty Leaked: Not reported
Abate Method: Not reported
Cross Street: CIVIC CENTER
Enf Type: Not reported
Funding: Not reported
How Discovered: Tank Closure
How Stopped: Not reported
Leak Cause: R
Leak Source: Tank
Global ID: T0605901856
How Stopped Date: 4/10/1995
Enter Date: 6/22/1995
Review Date: Not reported
Prelim Assess: Not reported
Discover Date: 4/10/1995
Enforcement Date: Not reported
Close Date: 2/9/2000
Workplan: Not reported
Pollution Char: Not reported
Remed Plan: Not reported
Remed Action: Not reported
Monitoring: Not reported
Enter Date: 6/22/1995
GW Qualifies: Not reported
Soil Qualifies: Not reported
Operator: Not reported
Facility Contact: Not reported
Interim: Not reported
Oversite Program: LUST
Latitude: 33.7520834
Longitude: -117.8596322
MTBE Date: Not reported
Max MTBE GW: Not reported
MTBE Concentration: 0
Max MTBE Soil: Not reported
MTBE Fuel: 0
MTBE Tested: Not Required to be Tested.
MTBE Class: *
Staff: CAB
Staff Initials: JB
Lead Agency: Local Agency
Local Agency: Santa Ana, Orange County
Hydr Basin #: COASTAL PLAIN OF ORA
Beneficial: Not reported
Priority: Not reported
Cleanup Fund Id: Not reported

Map ID
Direction
Distance
Elevation

MAP FINDINGS

Site

Database(s)

EDR ID Number
EPA ID Number

SANTA ANA DIESEL (Continued)

S104760553

Work Suspended: Not reported
Summary: Not reported

Q73
ESE
1/4-1/2
0.283 mi.
1495 ft.

TOM'S TRUCK CENTER
1008 E 4TH ST
SANTA ANA, CA 92701

Site 2 of 2 in cluster Q

HIST UST **U001578111**
SWEEPS UST **N/A**

Relative:
Higher

HIST UST:
Region: STATE
Facility ID: 00000053227
Facility Type: Other
Other Type: TOWING
Total Tanks: 0001
Contact Name: G P HEIDI ER
Telephone: 7148358350
Owner Name: REINDEER, INC
Owner Address: 100, E. 4TH ST
Owner City,St,Zip: SANTA ANA, CA 92701

Actual:
130 ft.

Tank Num: 001
Container Num: 1
Year Installed: Not reported
Tank Capacity: 00007600
Tank Used for: PRODUCT
Type of Fuel: REGULAR
Tank Construction: Not reported
Leak Detection: Visual, Stock Inventor

SWEEPS UST:
Status: Not reported
Comp Number: 310
Number: Not reported
Board Of Equalization: Not reported
Ref Date: Not reported
Act Date: Not reported
Created Date: Not reported
Tank Status: Not reported
Owner Tank Id: Not reported
Swrcb Tank Id: 30-020-000310-000001
Actv Date: Not reported
Capacity: 7500
Tank Use: M.V. FUEL
Stg: PRODUCT
Content: REG UNLEADED
Number Of Tanks: 1

Map ID
Direction
Distance
Elevation

MAP FINDINGS

Site

Database(s)

EDR ID Number
EPA ID Number

P74
SW
1/4-1/2
0.296 mi.
1565 ft.

SECURITY AUTO REPAIR LTD CORD
224 E FIRST ST
SANTA ANA, CA 92701

RCRA-SQG **1000595845**
FINDS **CAD983598004**
HAZNET

Site 3 of 3 in cluster P

Relative:
Lower

RCRA-SQG:

Date form received by agency: 09/26/1996

Facility name: SECURITY AUTO REPAIR LTD CORD

Facility address: 224 E FIRST ST
SANTA ANA, CA 92701

EPA ID: CAD983598004

Mailing address: 224 E FIRST
SANTA ANA, CA 92701

Contact: JESS SALCE

Contact address: 224 E FIRST ST
SANTA ANA, CA 92701

Contact country: US

Contact telephone: (714) 834-1725

Contact email: Not reported

EPA Region: 09

Classification: Small Small Quantity Generator

Description: Handler: generates more than 100 and less than 1000 kg of hazardous waste during any calendar month and accumulates less than 6000 kg of hazardous waste at any time; or generates 100 kg or less of hazardous waste during any calendar month, and accumulates more than 1000 kg of hazardous waste at any time

Owner/Operator Summary:

Owner/operator name: SECURITY AUTO REPAIR LTD CORD

Owner/operator address: 224 E FIRST ST
SANTA ANA, CA 92701

Owner/operator country: Not reported

Owner/operator telephone: (714) 834-1725

Legal status: Private

Owner/Operator Type: Owner

Owner/Op start date: Not reported

Owner/Op end date: Not reported

Owner/operator name: NOT REQUIRED

Owner/operator address: NOT REQUIRED
NOT REQUIRED, ME 99999

Owner/operator country: Not reported

Owner/operator telephone: (415) 555-1212

Legal status: Private

Owner/Operator Type: Operator

Owner/Op start date: Not reported

Owner/Op end date: Not reported

Handler Activities Summary:

U.S. importer of hazardous waste: No

Mixed waste (haz. and radioactive): Unknown

Recycler of hazardous waste: No

Transporter of hazardous waste: No

Treater, storer or disposer of HW: No

Underground injection activity: No

On-site burner exemption: No

Furnace exemption: No

Map ID
Direction
Distance
Elevation

MAP FINDINGS

Site

Database(s)

EDR ID Number
EPA ID Number

SECURITY AUTO REPAIR LTD CORD (Continued)

1000595845

Used oil fuel burner: No
Used oil processor: No
User oil refiner: No
Used oil fuel marketer to burner: No
Used oil Specification marketer: No
Used oil transfer facility: No
Used oil transporter: No
Off-site waste receiver: Verified to be non-commercial

Violation Status: No violations found

FINDS:

Registry ID: 110002855278

Environmental Interest/Information System

RCRAInfo is a national information system that supports the Resource Conservation and Recovery Act (RCRA) program through the tracking of events and activities related to facilities that generate, transport, and treat, store, or dispose of hazardous waste. RCRAInfo allows RCRA program staff to track the notification, permit, compliance, and corrective action activities required under RCRA.

HAZNET:

Gepaid: CAD983598004
Contact: DAVIDSON SVC
Telephone: 4155551212
Facility Addr2: Not reported
Mailing Name: Not reported
Mailing Address: 224 E 1ST ST
Mailing City,St,Zip: SANTA ANA, CA 927015313
Gen County: Orange
TSD EPA ID: CAT000613976
TSD County: Orange
Waste Category: Unspecified organic liquid mixture
Disposal Method: Transfer Station
Tons: .2502
Facility County: Orange

Gepaid: CAD983598004
Contact: DAVIDSON SVC
Telephone: 4155551212
Facility Addr2: Not reported
Mailing Name: Not reported
Mailing Address: 224 E 1ST ST
Mailing City,St,Zip: SANTA ANA, CA 927015313
Gen County: Orange
TSD EPA ID: CAD093459485
TSD County: Fresno
Waste Category: Unspecified solvent mixture Waste
Disposal Method: Transfer Station
Tons: .0332
Facility County: Orange

Gepaid: CAD983598004
Contact: DAVIDSON SVC

Map ID
Direction
Distance
Elevation

MAP FINDINGS

Site

Database(s)

EDR ID Number
EPA ID Number

SECURITY AUTO REPAIR LTD CORD (Continued)

1000595845

Telephone: 4155551212
Facility Addr2: Not reported
Mailing Name: Not reported
Mailing Address: 224 E 1ST ST
Mailing City,St,Zip: SANTA ANA, CA 927015313
Gen County: Orange
TSD EPA ID: CAT000613976
TSD County: Orange
Waste Category: Unspecified organic liquid mixture
Disposal Method: Transfer Station
Tons: .3735
Facility County: Orange

Gepaid: CAD983598004
Contact: DAVIDSON SVC
Telephone: 4155551212
Facility Addr2: Not reported
Mailing Name: Not reported
Mailing Address: 224 E 1ST ST
Mailing City,St,Zip: SANTA ANA, CA 927015313
Gen County: Orange
TSD EPA ID: CAT000613893
TSD County: Los Angeles
Waste Category: Aqueous solution with less than 10% total organic residues
Disposal Method: Transfer Station
Tons: .0750
Facility County: Orange

Gepaid: CAD983598004
Contact: ROB DAVIDSON
Telephone: 7146621418
Facility Addr2: Not reported
Mailing Name: Not reported
Mailing Address: 224 E 1ST ST
Mailing City,St,Zip: SANTA ANA, CA 927015313
Gen County: Orange
TSD EPA ID: Not reported
TSD County: Los Angeles
Waste Category: Aqueous solution with less than 10% total organic residues
Disposal Method: Transfer Station
Tons: 0.13
Facility County: Not reported

[Click this hyperlink](#) while viewing on your computer to access
6 additional CA_HAZNET: record(s) in the EDR Site Report.

75
West
1/4-1/2
0.309 mi.
1632 ft.

FIRST AMERICAN TITLE INSURANCE CO
114 E 5TH ST
SANTA ANA, CA 92701

RCRA-SQG 1000387002
FINDS CAD982525537

Relative:
Lower

RCRA-SQG:
Date form received by agency:06/02/1989
Facility name: FIRST AMERICAN TITLE INSURANCE CO
Facility address: 114 E 5TH ST
SANTA ANA, CA 92701
EPA ID: CAD982525537

Actual:
123 ft.

Map ID
Direction
Distance
Elevation

MAP FINDINGS

Site

Database(s)

EDR ID Number
EPA ID Number

FIRST AMERICAN TITLE INSURANCE CO (Continued)

1000387002

Contact: ENVIRONMENTAL MANAGER
Contact address: 114 E 5TH ST
SANTA ANA, CA 92701
Contact country: US
Contact telephone: (714) 647-4418
Contact email: Not reported
EPA Region: 09
Classification: Small Small Quantity Generator
Description: Handler: generates more than 100 and less than 1000 kg of hazardous waste during any calendar month and accumulates less than 6000 kg of hazardous waste at any time; or generates 100 kg or less of hazardous waste during any calendar month, and accumulates more than 1000 kg of hazardous waste at any time

Owner/Operator Summary:

Owner/operator name: NOT REQUIRED
Owner/operator address: NOT REQUIRED
NOT REQUIRED, ME 99999
Owner/operator country: Not reported
Owner/operator telephone: (415) 555-1212
Legal status: Private
Owner/Operator Type: Operator
Owner/Op start date: Not reported
Owner/Op end date: Not reported

Owner/operator name: DONALD KENNEDY
Owner/operator address: NOT REQUIRED
NOT REQUIRED, ME 99999
Owner/operator country: Not reported
Owner/operator telephone: (415) 555-1212
Legal status: Private
Owner/Operator Type: Owner
Owner/Op start date: Not reported
Owner/Op end date: Not reported

Handler Activities Summary:

U.S. importer of hazardous waste: No
Mixed waste (haz. and radioactive): Unknown
Recycler of hazardous waste: No
Transporter of hazardous waste: No
Treater, storer or disposer of HW: No
Underground injection activity: No
On-site burner exemption: No
Furnace exemption: No
Used oil fuel burner: No
Used oil processor: No
User oil refiner: No
Used oil fuel marketer to burner: No
Used oil Specification marketer: No
Used oil transfer facility: No
Used oil transporter: No
Off-site waste receiver: Verified to be non-commercial

Violation Status: No violations found

FINDS:

Map ID
Direction
Distance
Elevation

MAP FINDINGS

Site

Database(s)

EDR ID Number
EPA ID Number

FIRST AMERICAN TITLE INSURANCE CO (Continued)

1000387002

Registry ID: 110002842639

Environmental Interest/Information System

RCRAInfo is a national information system that supports the Resource Conservation and Recovery Act (RCRA) program through the tracking of events and activities related to facilities that generate, transport, and treat, store, or dispose of hazardous waste. RCRAInfo allows RCRA program staff to track the notification, permit, compliance, and corrective action activities required under RCRA.

S76
SW
1/4-1/2
0.316 mi.
1666 ft.

DAVIDSON SERVICE
224 E 1ST ST
SANTA ANA, CA 92701
Site 1 of 6 in cluster S

HIST UST **U001578078**
N/A

Relative:
Lower

HIST UST:
Region: STATE
Facility ID: 00000059698
Facility Type: Gas Station
Other Type: Not reported
Total Tanks: 0003
Contact Name: DOUG DAVIDSON
Telephone: 7148341725
Owner Name: DOUGLAS R. DAVIDSON
Owner Address: 224E 1 ST.
Owner City,St,Zip: SANTA ANA, CA 92701

Actual:
117 ft.

Tank Num: 001
Container Num: 1
Year Installed: Not reported
Tank Capacity: 00006000
Tank Used for: PRODUCT
Type of Fuel: REGULAR
Tank Construction: Not reported
Leak Detection: Visual

Tank Num: 002
Container Num: 2
Year Installed: Not reported
Tank Capacity: 00004000
Tank Used for: PRODUCT
Type of Fuel: UNLEADED
Tank Construction: Not reported
Leak Detection: Visual

Tank Num: 003
Container Num: 3
Year Installed: Not reported
Tank Capacity: 00000250
Tank Used for: WASTE
Type of Fuel: WASTE OIL
Tank Construction: Not reported
Leak Detection: Visual

Map ID
Direction
Distance
Elevation

MAP FINDINGS

Site

Database(s)

EDR ID Number
EPA ID Number

S77
SW
1/4-1/2
0.318 mi.
1680 ft.

NUNEZ AUTO RPR
219 E FIRST
SANTA ANA, CA 92701
Site 2 of 6 in cluster S

RCRA-SQG **1000596167**
FINDS **CAD983601303**
HAZNET

Relative:
Lower

RCRA-SQG:

Actual:
117 ft.

Date form received by agency: 08/13/1991
Facility name: NUNEZ AUTO RPR
Facility address: 219 E FIRST
SANTA ANA, CA 92701
EPA ID: CAD983601303
Mailing address: E FIRST
SANTA ANA, CA 92701
Contact: PEDRO NUNEZ
Contact address: 219 E FIRST
SANTA ANA, CA 92701
Contact country: US
Contact telephone: (714) 558-5819
Contact email: Not reported
EPA Region: 09
Classification: Small Small Quantity Generator
Description: Handler: generates more than 100 and less than 1000 kg of hazardous waste during any calendar month and accumulates less than 6000 kg of hazardous waste at any time; or generates 100 kg or less of hazardous waste during any calendar month, and accumulates more than 1000 kg of hazardous waste at any time

Owner/Operator Summary:

Owner/operator name: NUNEZ AUTO RPR
Owner/operator address: 219 E FIRST
SANTA ANA, CA 92701
Owner/operator country: Not reported
Owner/operator telephone: (714) 558-5819
Legal status: Private
Owner/Operator Type: Owner
Owner/Op start date: Not reported
Owner/Op end date: Not reported

Handler Activities Summary:

U.S. importer of hazardous waste: No
Mixed waste (haz. and radioactive): Unknown
Recycler of hazardous waste: No
Transporter of hazardous waste: No
Treater, storer or disposer of HW: No
Underground injection activity: No
On-site burner exemption: No
Furnace exemption: No
Used oil fuel burner: No
Used oil processor: No
User oil refiner: No
Used oil fuel marketer to burner: No
Used oil Specification marketer: No
Used oil transfer facility: No
Used oil transporter: No
Off-site waste receiver: Verified to be non-commercial

Violation Status: No violations found

Map ID
Direction
Distance
Elevation

MAP FINDINGS

Site

Database(s)

EDR ID Number
EPA ID Number

NUNEZ AUTO RPR (Continued)

1000596167

FINDS:

Registry ID: 110002857720

Environmental Interest/Information System

RCRAInfo is a national information system that supports the Resource Conservation and Recovery Act (RCRA) program through the tracking of events and activities related to facilities that generate, transport, and treat, store, or dispose of hazardous waste. RCRAInfo allows RCRA program staff to track the notification, permit, compliance, and corrective action activities required under RCRA.

HAZNET:

Gepaid: CAD983601303
Contact: NUNEZ AUTO RPR
Telephone: 7145585819
Facility Addr2: Not reported
Mailing Name: Not reported
Mailing Address: 219 E 1ST ST
Mailing City,St,Zip: SANTA ANA, CA 927015312
Gen County: Orange
TSD EPA ID: CAT000613893
TSD County: Los Angeles
Waste Category: Aqueous solution with less than 10% total organic residues
Disposal Method: Transfer Station
Tons: .1375
Facility County: Orange

Gepaid: CAD983601303
Contact: --
Telephone: --
Facility Addr2: Not reported
Mailing Name: Not reported
Mailing Address: 219 E 1ST ST
Mailing City,St,Zip: SANTA ANA, CA 927015312
Gen County: Orange
TSD EPA ID: Not reported
TSD County: Los Angeles
Waste Category: Aqueous solution with less than 10% total organic residues
Disposal Method: Transfer Station
Tons: 0.33
Facility County: Not reported

Gepaid: CAD983601303
Contact: --
Telephone: --
Facility Addr2: Not reported
Mailing Name: Not reported
Mailing Address: 219 E 1ST ST
Mailing City,St,Zip: SANTA ANA, CA 927015312
Gen County: Orange
TSD EPA ID: Not reported
TSD County: Los Angeles
Waste Category: Oil/water separation sludge
Disposal Method: Treatment, Tank

Map ID
 Direction
 Distance
 Elevation

MAP FINDINGS

Site

Database(s)

EDR ID Number
 EPA ID Number

NUNEZ AUTO RPR (Continued)

1000596167

Tons: 0.22
 Facility County: Not reported

**S78
 SW
 1/4-1/2
 0.324 mi.
 1710 ft.**

**NUNEZ AUTO REPAIR
 219 E 1ST ST
 SANTA ANA, CA 92701
 Site 3 of 6 in cluster S**

**LUST S109284896
 N/A**

**Relative:
 Lower**

LUST:
 Region: STATE
 Global Id: T0605999167
 Latitude: 33.745637
 Longitude: -117.866183
 Case Type: LUST Cleanup Site
 Status: Open - Remediation
 Status Date: 2008-05-07 00:00:00
 Lead Agency: SANTA ANA RWQCB (REGION 8)
 Case Worker: Not reported
 Local Agency: SANTA ANA, CITY OF
 RB Case Number: 083003774T
 LOC Case Number: Not reported
 File Location: Regional Board
 Potential Media Affect: Aquifer used for drinking water supply
 Potential Contaminants of Concern: Gasoline
 Site History: Not reported

**Actual:
 117 ft.**

**79
 WNW
 1/4-1/2
 0.330 mi.
 1744 ft.**

**CITY OF SANTA ANA/ YMCA
 205 CIVIC CENTER DRIVE
 SANTA ANA, CA 92702**

**HIST CORTESE S102800177
 HAZNET N/A**

**Relative:
 Equal**

CORTESE:
 Region: CORTESE
 Facility County Code: 30
 Reg By: LTNKA
 Reg Id: 083001128T

**Actual:
 127 ft.**

HAZNET:
 Gepaid: CAC000966336
 Contact: CITY OF SANTA ANA
 Telephone: 0000000000
 Facility Addr2: Not reported
 Mailing Name: Not reported
 Mailing Address: 20 CIVIC CENTER DRIVE
 Mailing City,St,Zip: SANTA ANA, CA 927020000
 Gen County: Orange
 TSD EPA ID: CAL000027741
 TSD County: 5
 Waste Category: Asbestos-containing waste
 Disposal Method: Disposal, Land Fill
 Tons: 29.4980
 Facility County: Orange

Map ID
Direction
Distance
Elevation

MAP FINDINGS

Site

Database(s) EDR ID Number
EPA ID Number

S80 NUNEZ AUTO REPAIR
SW 219 1ST ST
1/4-1/2 SANTA ANA, CA 92701
0.337 mi.
1777 ft. Site 4 of 6 in cluster S

LUST S104791916
N/A

Relative:
Lower

LUST REG 8:

Actual:
116 ft.

Region: 8
County: Orange
Regional Board: Santa Ana Region
Facility Status: Remedial action (cleanup) Underway
Case Number: 083003774T
Local Case Num: Not reported
Case Type: Aquifer affected
Substance: Gasoline
Qty Leaked: Not reported
Abate Method: Not reported
Cross Street: Not reported
Enf Type: SEL
Funding: Not reported
How Discovered: Not reported
How Stopped: Not reported
Leak Cause: Not reported
Leak Source: Not reported
Global ID: T0605999167
How Stopped Date: Not reported
Enter Date: 8/28/2000
Review Date: 8/1/2000
Prelim Assess: 2/28/2002
Discover Date: Not reported
Enforcement Date: Not reported
Close Date: Not reported
Workplan: 11/1/2002
Pollution Char: 1/27/2004
Remed Plan: 1/3/2005
Remed Action: 1/6/2005
Monitoring: Not reported
Enter Date: 8/28/2000
GW Qualifies: =
Soil Qualifies: =
Operator: Not reported
Facility Contact: Not reported
Interim: Not reported
Oversite Program: LUST
Latitude: 33.745637
Longitude: -117.866183
MTBE Date: 12/30/2003
Max MTBE GW: 43.5
MTBE Concentration: 11
Max MTBE Soil: 160000
MTBE Fuel: 1
MTBE Tested: MTBE Detected. Site tested for MTBE & MTBE detected
MTBE Class: *
Staff: NOM
Staff Initials: JB
Lead Agency: Regional Board
Local Agency: Santa Ana, Orange County
Hydr Basin #: COASTAL PLAIN OF ORA
Beneficial: Not reported

Map ID
Direction
Distance
Elevation

MAP FINDINGS

Site

Database(s)

EDR ID Number
EPA ID Number

NUNEZ AUTO REPAIR (Continued)

S104791916

Priority: Not reported
Cleanup Fund Id: Not reported
Work Suspended: Not reported
Summary: Not reported

81
SSW
1/4-1/2
0.338 mi.
1783 ft.

GRANT ELEMENTARY SCHOOL
333 EAST WALNUT STREET
SANTA ANA, CA 92701

SCH S105628712
ENVIROSTOR N/A

Relative:
Lower

SCH:

Actual:
116 ft.

Facility ID: 30820005
Site Type: School Investigation
Site Type Detail: School
Site Mgmt. Req.: NONE SPECIFIED
Acres: 3
National Priorities List: NO
Cleanup Oversight Agencies: SMBRP
Lead Agency: SMBRP
Lead Agency Description: DTSC - Site Mitigation And Brownfield Reuse Program
Project Manager: TAWFIQ DEEK
Supervisor: Shahir Haddad
Division Branch: Cypress
Site Code: 404318
Assembly: 69
Senate: 34
Special Program Status: Not reported
Status: Inactive - Needs Evaluation
Status Date: 2005-09-27 00:00:00
Restricted Use: NO
Funding: School District
Latitude: 33.743323891627
Longitude: -117.84678003091
APN: NONE SPECIFIED
Past Use: * EDUCATIONAL SERVICES
Potential COC: , 30018, 30024
Confirmed COC: NONE SPECIFIED
Potential Description: NONE SPECIFIED
Alias Name: 404318
Alias Type: Project Code (Site Code)
Alias Name: GRANT ELEMENTARY SCHOOL
Alias Type: Alternate Name
Alias Name: SANTA ANA USD-PROPOSED GRANT ELEMENTARY
Alias Type: Alternate Name
Alias Name: 30820005
Alias Type: Envirostor ID Number
Alias Name: SANTA ANA UNIFIED SCHOOL DISTRICT
Alias Type: Alternate Name

Completed Info:

Completed Area Name: PROJECT WIDE
Completed Sub Area Name: Not reported
Completed Document Type: Phase 1
Completed Date: 2002-03-15 00:00:00
Comments: Not reported

Map ID
Direction
Distance
Elevation

MAP FINDINGS

Site

Database(s)

EDR ID Number
EPA ID Number

GRANT ELEMENTARY SCHOOL (Continued)

S105628712

Completed Area Name: PROJECT WIDE
Completed Sub Area Name: Not reported
Completed Document Type: * Workplan
Completed Date: 2002-06-26 00:00:00
Comments: Not reported

Completed Area Name: PROJECT WIDE
Completed Sub Area Name: Not reported
Completed Document Type: Cost Recovery Closeout Memo
Completed Date: 2003-01-29 00:00:00
Comments: Not reported

Completed Area Name: PROJECT WIDE
Completed Sub Area Name: Not reported
Completed Document Type: Environmental Oversight Agreement
Completed Date: 2002-07-23 00:00:00
Comments: Not reported

Future Area Name: Not reported
Future Sub Area Name: Not reported
Future Document Type: Not reported
Future Due Date: Not reported
Schedule Area Name: Not reported
Schedule Sub Area Name: Not reported
Schedule Document Type: Not reported
Schedule Due Date: Not reported
Schedule Revised Date: Not reported

ENVIROSTOR:

Site Type: School Investigation
Site Type Detailed: School
Acres: 3
NPL: NO
Regulatory Agencies: SMBRP
Lead Agency: SMBRP
Program Manager: TAWFIQ DEEK
Supervisor: Shahir Haddad
Division Branch: Cypress
Facility ID: 30820005
Site Code: 404318
Assembly: 69
Senate: 34
Special Program: Not reported
Status: Inactive - Needs Evaluation
Status Date: 2005-09-27 00:00:00
Restricted Use: NO
Site Mgmt. Req.: NONE SPECIFIED
Funding: School District
Latitude: 33.743323891627
Longitude: -117.84678003091
APN: NONE SPECIFIED
Past Use: * EDUCATIONAL SERVICES
Potential COC: , 30018, 30024
Confirmed COC: NONE SPECIFIED
Potential Description: NONE SPECIFIED
Alias Name: 404318
Alias Type: Project Code (Site Code)

Map ID
Direction
Distance
Elevation

MAP FINDINGS

Site

Database(s)

EDR ID Number
EPA ID Number

GRANT ELEMENTARY SCHOOL (Continued)

S105628712

Alias Name: GRANT ELEMENTARY SCHOOL
Alias Type: Alternate Name
Alias Name: SANTA ANA USD-PROPOSED GRANT ELEMENTARY
Alias Type: Alternate Name
Alias Name: 30820005
Alias Type: Envirostor ID Number
Alias Name: SANTA ANA UNIFIED SCHOOL DISTRICT
Alias Type: Alternate Name

Completed Info:

Completed Area Name: PROJECT WIDE
Completed Sub Area Name: Not reported
Completed Document Type: Phase 1
Completed Date: 2002-03-15 00:00:00
Comments: Not reported

Completed Area Name: PROJECT WIDE
Completed Sub Area Name: Not reported
Completed Document Type: * Workplan
Completed Date: 2002-06-26 00:00:00
Comments: Not reported

Completed Area Name: PROJECT WIDE
Completed Sub Area Name: Not reported
Completed Document Type: Cost Recovery Closeout Memo
Completed Date: 2003-01-29 00:00:00
Comments: Not reported

Completed Area Name: PROJECT WIDE
Completed Sub Area Name: Not reported
Completed Document Type: Environmental Oversight Agreement
Completed Date: 2002-07-23 00:00:00
Comments: Not reported

Future Area Name: Not reported
Future Sub Area Name: Not reported
Future Document Type: Not reported
Future Due Date: Not reported
Schedule Area Name: Not reported
Schedule Sub Area Name: Not reported
Schedule Document Type: Not reported
Schedule Due Date: Not reported
Schedule Revised Date: Not reported

S82
SW
1/4-1/2
0.340 mi.
1796 ft.

STANDARD REB
119 N BUSH
SANTA ANA, CA 92701

Site 5 of 6 in cluster S

RCRA-SQG 1000595842
FINDS CAD983597972

Relative:
Lower

RCRA-SQG:

Date form received by agency: 07/26/1991
Facility name: STANDARD REB
Facility address: 119 N BUSH
SANTA ANA, CA 92701
EPA ID: CAD983597972
Mailing address: N BUSH
SANTA ANA, CA 92701

Actual:
117 ft.

Map ID
Direction
Distance
Elevation

MAP FINDINGS

Site

Database(s)

EDR ID Number
EPA ID Number

STANDARD REB (Continued)

1000595842

Contact: MIGUEL CEDENO
Contact address: 119 N BUSH
SANTA ANA, CA 92701
Contact country: US
Contact telephone: (714) 836-9490
Contact email: Not reported
EPA Region: 09
Classification: Small Small Quantity Generator
Description: Handler: generates more than 100 and less than 1000 kg of hazardous waste during any calendar month and accumulates less than 6000 kg of hazardous waste at any time; or generates 100 kg or less of hazardous waste during any calendar month, and accumulates more than 1000 kg of hazardous waste at any time

Owner/Operator Summary:

Owner/operator name: STANDARD REB
Owner/operator address: NOT REQUIRED
NOT REQUIRED, ME 99999
Owner/operator country: Not reported
Owner/operator telephone: (415) 555-1212
Legal status: Private
Owner/Operator Type: Owner
Owner/Op start date: Not reported
Owner/Op end date: Not reported

Owner/operator name: NOT REQUIRED
Owner/operator address: NOT REQUIRED
NOT REQUIRED, ME 99999
Owner/operator country: Not reported
Owner/operator telephone: (415) 555-1212
Legal status: Private
Owner/Operator Type: Operator
Owner/Op start date: Not reported
Owner/Op end date: Not reported

Handler Activities Summary:

U.S. importer of hazardous waste: No
Mixed waste (haz. and radioactive): Unknown
Recycler of hazardous waste: No
Transporter of hazardous waste: No
Treater, storer or disposer of HW: No
Underground injection activity: No
On-site burner exemption: No
Furnace exemption: No
Used oil fuel burner: No
Used oil processor: No
Used oil refiner: No
Used oil fuel marketer to burner: No
Used oil Specification marketer: No
Used oil transfer facility: No
Used oil transporter: No
Off-site waste receiver: Verified to be non-commercial

Violation Status: No violations found

FINDS:

Map ID
 Direction
 Distance
 Elevation

MAP FINDINGS

Site

Database(s)

EDR ID Number
 EPA ID Number

STANDARD REB (Continued)

1000595842

Registry ID: 110002855241

Environmental Interest/Information System

RCRAInfo is a national information system that supports the Resource Conservation and Recovery Act (RCRA) program through the tracking of events and activities related to facilities that generate, transport, and treat, store, or dispose of hazardous waste. RCRAInfo allows RCRA program staff to track the notification, permit, compliance, and corrective action activities required under RCRA.

S83
SW
1/4-1/2
0.341 mi.
1799 ft.

MATTHEWS E L
202 E 1ST ST
SANTA ANA, CA

EDR Historical Auto Stations

1009091787
N/A

Site 6 of 6 in cluster S

Relative:
Lower

EDR Historical Auto Stations:

Name: BLOWER E I
 Year: 1945
 Type: AUTO SERVICE STATIONS

Actual:
116 ft.

Name: MATTHEWS E L
 Year: 1945
 Type: AUTO REPAIRING

T84
East
1/4-1/2
0.343 mi.
1809 ft.

MADISON MATERIALS
1035 E 4TH ST
SANTA ANA, CA 92701

RCRA-SQG
FINDS
HAZNET
PROC

1006805477
CAR000128215

Site 1 of 3 in cluster T

Relative:
Higher

RCRA-SQG:

Date form received by agency: 09/12/2002
 Facility name: MADISON MATERIALS
 Facility address: 1035 E 4TH ST
 SANTA ANA, CA 927014750
 EPA ID: CAR000128215
 Mailing address: P O BOX 8294
 NEWPORT BEACH, CA 926588294
 Contact: JAY WARE
 Contact address: 1035 E 4TH ST
 SANTA ANA, CA 927014750
 Contact country: US
 Contact telephone: (714) 834-0234
 Contact email: Not reported
 EPA Region: 09
 Classification: Small Small Quantity Generator
 Description: Handler: generates more than 100 and less than 1000 kg of hazardous waste during any calendar month and accumulates less than 6000 kg of hazardous waste at any time; or generates 100 kg or less of hazardous waste during any calendar month, and accumulates more than 1000 kg of hazardous waste at any time

Actual:
132 ft.

Owner/Operator Summary:

Owner/operator name: J B W ENTERPRISES LLC

Map ID
Direction
Distance
Elevation

MAP FINDINGS

Site

Database(s)

EDR ID Number
EPA ID Number

MADISON MATERIALS (Continued)

1006805477

Owner/operator address: P O BOX 8294
NEWPORT BEACH, CA 92658
Owner/operator country: Not reported
Owner/operator telephone: (714) 834-0234
Legal status: Private
Owner/Operator Type: Owner
Owner/Op start date: Not reported
Owner/Op end date: Not reported

Handler Activities Summary:

U.S. importer of hazardous waste: No
Mixed waste (haz. and radioactive): Unknown
Recycler of hazardous waste: No
Transporter of hazardous waste: No
Treater, storer or disposer of HW: No
Underground injection activity: No
On-site burner exemption: No
Furnace exemption: No
Used oil fuel burner: No
Used oil processor: No
Used oil refiner: No
Used oil fuel marketer to burner: No
Used oil Specification marketer: No
Used oil transfer facility: No
Used oil transporter: No
Off-site waste receiver: Verified to be non-commercial

Hazardous Waste Summary:

Waste code: D001
Waste name: IGNITABLE HAZARDOUS WASTES ARE THOSE WASTES WHICH HAVE A FLASHPOINT OF LESS THAN 140 DEGREES FAHRENHEIT AS DETERMINED BY A PENSKEY-MARTENS CLOSED CUP FLASH POINT TESTER. ANOTHER METHOD OF DETERMINING THE FLASH POINT OF A WASTE IS TO REVIEW THE MATERIAL SAFETY DATA SHEET, WHICH CAN BE OBTAINED FROM THE MANUFACTURER OR DISTRIBUTOR OF THE MATERIAL. LACQUER THINNER IS AN EXAMPLE OF A COMMONLY USED SOLVENT WHICH WOULD BE CONSIDERED AS IGNITABLE HAZARDOUS WASTE.

Waste code: D002
Waste name: A WASTE WHICH HAS A PH OF LESS THAN 2 OR GREATER THAN 12.5 IS CONSIDERED TO BE A CORROSIVE HAZARDOUS WASTE. SODIUM HYDROXIDE, A CAUSTIC SOLUTION WITH A HIGH PH, IS OFTEN USED BY INDUSTRIES TO CLEAN OR DEGREASE PARTS. HYDROCHLORIC ACID, A SOLUTION WITH A LOW PH, IS USED BY MANY INDUSTRIES TO CLEAN METAL PARTS PRIOR TO PAINTING. WHEN THESE CAUSTIC OR ACID SOLUTIONS BECOME CONTAMINATED AND MUST BE DISPOSED, THE WASTE WOULD BE A CORROSIVE HAZARDOUS WASTE.

Waste code: D008
Waste name: LEAD

Waste code: D009
Waste name: MERCURY

Waste code: F034
Waste name: WASTEWATERS, PROCESS RESIDUALS, PRESERVATIVE DRIPPAGE, AND SPENT FORMULATIONS FROM WOOD PRESERVING PROCESS GENERATED AT PLANTS THAT USE CREOSOTE FORMULATIONS. THIS LISTING DOES NOT INCLUDE K001 BOTTOM

Map ID
Direction
Distance
Elevation

MAP FINDINGS

Site

Database(s)

EDR ID Number
EPA ID Number

MADISON MATERIALS (Continued)

1006805477

SEDIMENT SLUDGE FROM THE TREATMENT OF WASTEWATER FROM WOOD PRESERVING PROCESSES THAT USE CREOSOTE AND/OR PENTACHLOROPHENOL. (NOTE: THE LISTING OF WASTEWATERS THAT HAVE NOT COME INTO CONTACT WITH PROCESS CONTAMINANTS IS STAYED ADMINISTRATIVELY. THE STAY WILL REMAIN IN EFFECT UNTIL FURTHER ADMINISTRATIVE ACTION IS TAKEN.)

Waste code: K001
Waste name: BOTTOM SEDIMENT SLUDGE FROM THE TREATMENT OF WASTEWATERS FROM WOOD PRESERVING PROCESSES THAT USE CREOSOTE AND/OR PENTACHLOROPHENOL.

Violation Status: No violations found

FINDS:

Registry ID: 110013306341

Environmental Interest/Information System

California Hazardous Waste Tracking System - Datamart (HWTS-DATAMART) provides California with information on hazardous waste shipments for generators, transporters, and treatment, storage, and disposal facilities.

RCRAInfo is a national information system that supports the Resource Conservation and Recovery Act (RCRA) program through the tracking of events and activities related to facilities that generate, transport, and treat, store, or dispose of hazardous waste. RCRAInfo allows RCRA program staff to track the notification, permit, compliance, and corrective action activities required under RCRA.

HAZNET:

Gepaid: CAR000128215
Contact: JAY WARE, GENERAL MANAGER
Telephone: 7146640159
Facility Addr2: Not reported
Mailing Name: Not reported
Mailing Address: 1035 E 4th St
Mailing City,St,Zip: Santa Ana, CA 927014750
Gen County: Orange
TSD EPA ID: CAT080013352
TSD County: Orange
Waste Category: Waste oil and mixed oil
Disposal Method: Recycler
Tons: 6.25
Facility County: Orange

Gepaid: CAR000128215
Contact: JAY WARE, GENERAL MANAGER
Telephone: 7146640159
Facility Addr2: Not reported
Mailing Name: Not reported
Mailing Address: PO BOX 8294
Mailing City,St,Zip: NEWPORT BEACH, CA 926588294
Gen County: Orange
TSD EPA ID: AZR000003038
TSD County: Not reported
Waste Category: Waste oil and mixed oil

Map ID
Direction
Distance
Elevation

MAP FINDINGS

Site

Database(s)

EDR ID Number
EPA ID Number

MADISON MATERIALS (Continued)

1006805477

Disposal Method: Not reported
Tons: 6.67
Facility County: Not reported

Gepaid: CAR000128215
Contact: JAY WARE, GENERAL MANAGER
Telephone: 7146640159
Facility Addr2: Not reported
Mailing Name: Not reported
Mailing Address: PO BOX 8294
Mailing City,St,Zip: NEWPORT BEACH, CA 926588294
Gen County: Orange
TSD EPA ID: CAD028409019
TSD County: Los Angeles
Waste Category: Other inorganic solid waste
Disposal Method: H141
Tons: 0.18
Facility County: Orange

Gepaid: CAR000128215
Contact: JAY WARE, GENERAL MANAGER
Telephone: 7146640159
Facility Addr2: Not reported
Mailing Name: Not reported
Mailing Address: PO BOX 8294
Mailing City,St,Zip: NEWPORT BEACH, CA 926588294
Gen County: Orange
TSD EPA ID: CAD028409019
TSD County: Los Angeles
Waste Category: Other inorganic solid waste
Disposal Method: H141
Tons: 0.07
Facility County: Orange

Gepaid: CAR000128215
Contact: JAY WARE, GENERAL MANAGER
Telephone: 7146640159
Facility Addr2: Not reported
Mailing Name: Not reported
Mailing Address: PO BOX 8294
Mailing City,St,Zip: NEWPORT BEACH, CA 926588294
Gen County: Orange
TSD EPA ID: CAD028409019
TSD County: Los Angeles
Waste Category: Organic liquids (nonsolvents) with halogens
Disposal Method: H061
Tons: 1.14
Facility County: Orange

[Click this hyperlink](#) while viewing on your computer to access additional CA_HAZNET: detail in the EDR Site Report.

PROC:

Certification Number: PR0370
Date Processor Became Certified By Division: 2/19/2003
Date Processor Became Operational: 2/24/2003
Date Processor Became Decertified: 1/31/2005

Map ID
 Direction
 Distance
 Elevation

MAP FINDINGS

Site

Database(s)

EDR ID Number
 EPA ID Number

MADISON MATERIALS (Continued)

1006805477

Aluminum Beverage Containers Redeemed:	PROC
Glass Beverage Containers Redeemed:	PROC
Plastic Beverage Containers Redeemed:	PROC
Other Material Beverage Containers Accepted:	PROC
Refillable Beverage Containers Accepted:	No
Non Redeemable (Non CRV) Glass Accepted:	No
Newspaper Accepted:	No
Cardboard Accepted:	No
White Office Paper Accepted:	No
Computer Paper Accepted:	No
Other Aluminum Metal Accepted:	No
Scrap Metals Accepted:	No
Auto Batteries Accepted:	No
Used Oil Accepted:	No
Other Plastic Accepted (Non CRV):	No
Other Materials Accepted:	Not reported

T85
East
1/4-1/2
0.344 mi.
1818 ft.

1035 E 4TH ST
SANTA ANA, CA 92701
Site 2 of 3 in cluster T

AST A100336658
N/A

Relative:
Higher
Actual:
132 ft.

AST:
 Owner: MADISON MATERIALS
 Total Gallons: 1,320
 Certified Unified Program Agencies: Orange

T86
East
1/4-1/2
0.345 mi.
1822 ft.

MADISON MATERIALS, INC.
1035 EAST FOURTH STREET
SANTA ANA, CA
Site 3 of 3 in cluster T

SWF/LF S105454009
N/A

Relative:
Higher
Actual:
132 ft.

SWF/LF (SWIS):
 Region: STATE
 Facility ID: 30-AB-0386
 Lat/Long: 33.74861 / -117.855
 Owner Name: JBW Enterprises, LLC
 Owner Telephone: 7146640159
 Owner Address: Judith H. Ware, President
 Owner Address2: P. O. Box 8294
 Owner City,St,Zip: Newport Beach, CA 92658
 Operator: Madison Materials, Inc.
 Operator Phone: 7146640159
 Operator Address: Jay Ware, General manager
 Operator Address2: P.O.Box 8294
 Operator City,St,Zip: Newport Beach, CA 92658
 Operator's Status: Active
 Permit Date: 9/27/2009
 Permit Status: Permitted
 Permitted Acreage: 2.3
 Activity: Large Volume Transfer/Proc Facility
 Regulation Status: Permitted
 Landuse Name: Industrial,Commercial
 GIS Source: Map

Map ID
Direction
Distance
Elevation

MAP FINDINGS

Site

Database(s)

EDR ID Number
EPA ID Number

MADISON MATERIALS, INC. (Continued)

S105454009

Category: Transfer/Processing
Unit Number: 01
Inspection Frequency: Monthly
Accepted Waste: Construction/demolition,Green Materials,Inert,Metals
Closure Date: Not reported
Closure Type: Not reported
Disposal Acreage: Not reported
Swisnumber: 30-AB-0386
Issue & Observations: Newport Beach, CA 92658
Program Type: Not reported
Permitted Throughput with Units: 950
Actual Throughput with Units: Tons/day
Permitted Capacity with Units: 950
Remaining Capacity: Not reported
Remaining Capacity with Units: Tons

87
NE
1/4-1/2
0.354 mi.
1870 ft.

WEST COAST CAB
941 SANTIAGO
SANTA ANA, CA 92701

RCRA-SQG 1000595384
FINDS CAD983593203

Relative:
Higher

RCRA-SQG:

Date form received by agency:07/18/1991
Facility name: WEST COAST CAB
Facility address: 941 SANTIAGO
SANTA ANA, CA 92701
EPA ID: CAD983593203
Mailing address: SANTIAGO
SANTA ANA, CA 92701
Contact: CASEY MIKE
Contact address: 941 SANTIAGO
SANTA ANA, CA 92701
Contact country: US
Contact telephone: (714) 547-2255
Contact email: Not reported
EPA Region: 09
Classification: Small Small Quantity Generator
Description: Handler: generates more than 100 and less than 1000 kg of hazardous waste during any calendar month and accumulates less than 6000 kg of hazardous waste at any time; or generates 100 kg or less of hazardous waste during any calendar month, and accumulates more than 1000 kg of hazardous waste at any time

Actual:
139 ft.

Owner/Operator Summary:

Owner/operator name: WEST COAST CAB
Owner/operator address: NOT REQUIRED
NOT REQUIRED, ME 99999
Owner/operator country: Not reported
Owner/operator telephone: (415) 555-1212
Legal status: Private
Owner/Operator Type: Owner
Owner/Op start date: Not reported
Owner/Op end date: Not reported

Owner/operator name: NOT REQUIRED
Owner/operator address: NOT REQUIRED

Map ID
Direction
Distance
Elevation

MAP FINDINGS

Site

Database(s)

EDR ID Number
EPA ID Number

WEST COAST CAB (Continued)

1000595384

NOT REQUIRED, ME 99999

Owner/operator country: Not reported
Owner/operator telephone: (415) 555-1212
Legal status: Private
Owner/Operator Type: Operator
Owner/Op start date: Not reported
Owner/Op end date: Not reported

Handler Activities Summary:

U.S. importer of hazardous waste: No
Mixed waste (haz. and radioactive): Unknown
Recycler of hazardous waste: No
Transporter of hazardous waste: No
Treater, storer or disposer of HW: No
Underground injection activity: No
On-site burner exemption: No
Furnace exemption: No
Used oil fuel burner: No
Used oil processor: No
User oil refiner: No
Used oil fuel marketer to burner: No
Used oil Specification marketer: No
Used oil transfer facility: No
Used oil transporter: No
Off-site waste receiver: Verified to be non-commercial

Violation Status: No violations found

FINDS:

Registry ID: 110002851548

Environmental Interest/Information System

RCRAInfo is a national information system that supports the Resource Conservation and Recovery Act (RCRA) program through the tracking of events and activities related to facilities that generate, transport, and treat, store, or dispose of hazardous waste. RCRAInfo allows RCRA program staff to track the notification, permit, compliance, and corrective action activities required under RCRA.

U88
WSW
1/4-1/2
0.366 mi.
1932 ft.

MCLEAN MOTOR COMPANY
201 N MAIN ST
SANTA ANA, CA 92702
Site 1 of 4 in cluster U

CA FID UST S101619754
SWEEPS UST N/A
HAZNET

Relative:
Lower

CA FID UST:
Facility ID: 30004585
Regulated By: UTNKI
Regulated ID: 00037429
Cortese Code: Not reported
SIC Code: Not reported
Facility Phone: 7145439421
Mail To: Not reported
Mailing Address: 201 N MAIN ST
Mailing Address 2: Not reported
Mailing City,St,Zip: SANTA ANA 92702

Actual:
118 ft.

Map ID
Direction
Distance
Elevation

MAP FINDINGS

Site

Database(s)

EDR ID Number
EPA ID Number

MCLEAN MOTOR COMPANY (Continued)

S101619754

Contact: Not reported
Contact Phone: Not reported
DUNS Number: Not reported
NPDES Number: Not reported
EPA ID: Not reported
Comments: Not reported
Status: Inactive

SWEEPS UST:

Status: Not reported
Comp Number: 147
Number: Not reported
Board Of Equalization: Not reported
Ref Date: Not reported
Act Date: Not reported
Created Date: Not reported
Tank Status: Not reported
Owner Tank Id: Not reported
Swrcb Tank Id: 30-020-000147-000001
Actv Date: Not reported
Capacity: 5000
Tank Use: M.V. FUEL
Stg: PRODUCT
Content: REG UNLEADED
Number Of Tanks: 6

Status: Not reported
Comp Number: 147
Number: Not reported
Board Of Equalization: Not reported
Ref Date: Not reported
Act Date: Not reported
Created Date: Not reported
Tank Status: Not reported
Owner Tank Id: Not reported
Swrcb Tank Id: 30-020-000147-000002
Actv Date: Not reported
Capacity: 1000
Tank Use: M.V. FUEL
Stg: PRODUCT
Content: REG UNLEADED
Number Of Tanks: Not reported

Status: Not reported
Comp Number: 147
Number: Not reported
Board Of Equalization: Not reported
Ref Date: Not reported
Act Date: Not reported
Created Date: Not reported
Tank Status: Not reported
Owner Tank Id: Not reported
Swrcb Tank Id: 30-020-000147-000003
Actv Date: Not reported
Capacity: 500
Tank Use: M.V. FUEL
Stg: PRODUCT

Map ID
Direction
Distance
Elevation

MAP FINDINGS

Site

Database(s)

EDR ID Number
EPA ID Number

MCLEAN MOTOR COMPANY (Continued)

S101619754

Content: DIESEL
Number Of Tanks: Not reported

Status: Not reported
Comp Number: 147
Number: Not reported
Board Of Equalization: Not reported
Ref Date: Not reported
Act Date: Not reported
Created Date: Not reported
Tank Status: Not reported
Owner Tank Id: Not reported
Swrcb Tank Id: 30-020-000147-000004
Actv Date: Not reported
Capacity: 550
Tank Use: UNKNOWN
Stg: PRODUCT
Content: Not reported
Number Of Tanks: Not reported

Status: Not reported
Comp Number: 147
Number: Not reported
Board Of Equalization: Not reported
Ref Date: Not reported
Act Date: Not reported
Created Date: Not reported
Tank Status: Not reported
Owner Tank Id: Not reported
Swrcb Tank Id: 30-020-000147-000005
Actv Date: Not reported
Capacity: 550
Tank Use: OIL
Stg: WASTE
Content: WASTE OIL
Number Of Tanks: Not reported

Status: Not reported
Comp Number: 147
Number: Not reported
Board Of Equalization: Not reported
Ref Date: Not reported
Act Date: Not reported
Created Date: Not reported
Tank Status: Not reported
Owner Tank Id: Not reported
Swrcb Tank Id: 30-020-000147-000006
Actv Date: Not reported
Capacity: 1000
Tank Use: OIL
Stg: WASTE
Content: WASTE OIL
Number Of Tanks: Not reported

HAZNET:
Gepaid: CAD981454796
Contact: Not reported

Map ID
Direction
Distance
Elevation

MAP FINDINGS

Site

Database(s)

EDR ID Number
EPA ID Number

MCLEAN MOTOR COMPANY (Continued)

S101619754

Telephone: 0000000000
Facility Addr2: Not reported
Mailing Name: Not reported
Mailing Address: PO BOX 4258
Mailing City,St,Zip: SANTA ANA, CA 927020000
Gen County: Orange
TSD EPA ID: CAL000113451
TSD County: Los Angeles
Waste Category: Unspecified organic liquid mixture
Disposal Method: Transfer Station
Tons: 3.1275
Facility County: Orange

Gepaid: CAD981454796
Contact: Not reported
Telephone: 0000000000
Facility Addr2: Not reported
Mailing Name: Not reported
Mailing Address: PO BOX 4258
Mailing City,St,Zip: SANTA ANA, CA 927020000
Gen County: Orange
TSD EPA ID: CAD099452708
TSD County: Los Angeles
Waste Category: Unspecified organic liquid mixture
Disposal Method: Transfer Station
Tons: 3.5236
Facility County: Orange

Gepaid: CAD981454796
Contact: Not reported
Telephone: 0000000000
Facility Addr2: Not reported
Mailing Name: Not reported
Mailing Address: PO BOX 4258
Mailing City,St,Zip: SANTA ANA, CA 927020000
Gen County: Orange
TSD EPA ID: NVT330010000
TSD County: 99
Waste Category: Other inorganic solid waste
Disposal Method: Not reported
Tons: .0000
Facility County: Orange

Gepaid: CAD981454796
Contact: Not reported
Telephone: 0000000000
Facility Addr2: Not reported
Mailing Name: Not reported
Mailing Address: PO BOX 4258
Mailing City,St,Zip: SANTA ANA, CA 927020000
Gen County: Orange
TSD EPA ID: CAD009452708
TSD County: 0
Waste Category: Unspecified organic liquid mixture
Disposal Method: Not reported
Tons: .3127
Facility County: Orange

Map ID
Direction
Distance
Elevation

MAP FINDINGS

Site

Database(s)

EDR ID Number
EPA ID Number

MCLEAN MOTOR COMPANY (Continued)

S101619754

Gepaid: CAD981454796
Contact: Not reported
Telephone: 0000000000
Facility Addr2: Not reported
Mailing Name: Not reported
Mailing Address: PO BOX 4258
Mailing City,St,Zip: SANTA ANA, CA 927020000
Gen County: Orange
TSD EPA ID: CAD099462208
TSD County: 0
Waste Category: Unspecified organic liquid mixture
Disposal Method: Not reported
Tons: .7506
Facility County: Orange

[Click this hyperlink](#) while viewing on your computer to access
1 additional CA_HAZNET: record(s) in the EDR Site Report.

89
SW
1/4-1/2
0.373 mi.
1968 ft.

DUKE BLOWER EQUIP. RENTAL
210 E WALNUT
SANTA ANA, CA 92701

SWEEPS UST S106925560
N/A

Relative:
Lower

SWEEPS UST:

Actual:
115 ft.

Status: A
Comp Number: 388
Number: 1
Board Of Equalization: Not reported
Ref Date: 12-02-92
Act Date: 12-02-92
Created Date: 12-02-92
Tank Status: A
Owner Tank Id: 1
Swrcb Tank Id: 30-020-000388-000001
Actv Date: 12-02-92
Capacity: 2000
Tank Use: M.V. FUEL
Stg: P
Content: LEADED
Number Of Tanks: 2

Status: A
Comp Number: 388
Number: 1
Board Of Equalization: Not reported
Ref Date: 12-02-92
Act Date: 12-02-92
Created Date: 12-02-92
Tank Status: A
Owner Tank Id: 2
Swrcb Tank Id: 30-020-000388-000002
Actv Date: 12-02-92
Capacity: 12000
Tank Use: M.V. FUEL
Stg: P
Content: LEADED
Number Of Tanks: Not reported

Map ID
Direction
Distance
Elevation

MAP FINDINGS

Site

Database(s)

EDR ID Number
EPA ID Number

V90 **PEP BOYS #609**
SW **120 1ST ST**
1/4-1/2 **SANTA ANA, CA 92701**
0.388 mi.
2048 ft. **Site 1 of 2 in cluster V**

HIST CORTESE **S103463983**
LUST **N/A**

Relative:
Lower

CORTESE:
Region: **CORTESE**
Facility County Code: **30**
Reg By: **LTNKA**
Reg Id: **083000569T**

Actual:
115 ft.

Region: **CORTESE**
Facility County Code: **30**
Reg By: **LTNKA**
Reg Id: **083003473T**

Region: **CORTESE**
Facility County Code: **30**
Reg By: **LTNKA**
Reg Id: **083003280T**

LUST:

Region: **STATE**
Global Id: **T0605902207**
Latitude: **33.7450929100365**
Longitude: **-117.86669254303**
Case Type: **LUST Cleanup Site**
Status: **Completed - Case Closed**
Status Date: **1998-07-20 00:00:00**
Lead Agency: **SANTA ANA, CITY OF**
Case Worker: **Not reported**
Local Agency: **SANTA ANA, CITY OF**
RB Case Number: **083003280T**
LOC Case Number: **Not reported**
File Location: **Not reported**
Potential Media Affect: **Soil**
Potential Contaminants of Concern: **Waste Oil / Motor / Hydraulic / Lubricating**
Site History: **Not reported**

LUST REG 8:

Region: **8**
County: **Orange**
Regional Board: **Santa Ana Region**
Facility Status: **Case Closed**
Case Number: **083003280T**
Local Case Num: **Not reported**
Case Type: **Soil only**
Substance: **Waste Oil**
Qty Leaked: **Not reported**
Abate Method: **Excavate and Dispose - remove contaminated soil and dispose in approved site**

Cross Street: **MAIN**
Enf Type: **CLOS**
Funding: **Not reported**
How Discovered: **Tank Closure**
How Stopped: **Not reported**
Leak Cause: **UNK**

Map ID
Direction
Distance
Elevation

MAP FINDINGS

Site

Database(s)

EDR ID Number
EPA ID Number

PEP BOYS #609 (Continued)

S103463983

Leak Source: UNK
Global ID: T0605902207
How Stopped Date: Not reported
Enter Date: 7/2/1998
Review Date: Not reported
Prelim Assess: Not reported
Discover Date: 7/14/1998
Enforcement Date: 7/14/1998
Close Date: 7/20/1998
Workplan: Not reported
Pollution Char: Not reported
Remed Plan: Not reported
Remed Action: Not reported
Monitoring: Not reported
Enter Date: 7/2/1998
GW Qualifies: Not reported
Soil Qualifies: Not reported
Operator: Not reported
Facility Contact: Not reported
Interim: No
Oversite Program: LUST
Latitude: 33.74523745
Longitude: -117.8667102
MTBE Date: Not reported
Max MTBE GW: Not reported
MTBE Concentration: 0
Max MTBE Soil: Not reported
MTBE Fuel: 0
MTBE Tested: Not Required to be Tested.
MTBE Class: *
Staff: PAH
Staff Initials: JB
Lead Agency: Local Agency
Local Agency: Santa Ana, Orange County
Hydr Basin #: COASTAL PLAIN OF ORA
Beneficial: Not reported
Priority: Not reported
Cleanup Fund Id: Not reported
Work Suspended: Not reported
Summary: Only the spoil pile sample had any contamination. All samples from the excavation were ND.

U91
SW
1/4-1/2
0.388 mi.
2049 ft.

INTERSTATE ENVIRONMENTAL SERVICES
119 N MAIN ST
SANTA ANA, CA 92701

Site 2 of 4 in cluster U

LUST **S109284877**
N/A

Relative: LUST:
Lower Region: STATE
Global Id: T0605999276
Actual: Latitude: 0
115 ft. Longitude: 0
Case Type: LUST Cleanup Site
Status: Completed - Case Closed
Status Date: 1999-05-05 00:00:00
Lead Agency: SANTA ANA, CITY OF
Case Worker: Not reported

Map ID
Direction
Distance
Elevation

MAP FINDINGS

Site

Database(s)

EDR ID Number
EPA ID Number

INTERSTATE ENVIRONMENTAL SERVICES (Continued)

S109284877

Local Agency: SANTA ANA, CITY OF
RB Case Number: 083003688T
LOC Case Number: Not reported
File Location: Not reported
Potential Media Affect: Soil
Potential Contaminants of Concern: Gasoline
Site History: Not reported

W92 SOUTHERN PACIFIC TRANS. CO.
NNE 930 POINSETTIA ST
1/4-1/2 SANTA ANA, CA 92701
0.389 mi.
2055 ft. Site 1 of 2 in cluster W

LUST S102437879
N/A

**Relative:
Higher**

LUST:
Region: STATE
Global Id: T0605901976
Latitude: 0
Longitude: 0
Case Type: LUST Cleanup Site
Status: Completed - Case Closed
Status Date: 1999-12-09 00:00:00
Lead Agency: SANTA ANA, CITY OF
Case Worker: Not reported
Local Agency: SANTA ANA, CITY OF
RB Case Number: 083002885T
LOC Case Number: Not reported
File Location: Not reported
Potential Media Affect: Soil
Potential Contaminants of Concern: Diesel
Site History: Not reported

**Actual:
141 ft.**

LUST REG 8:

Region: 8
County: Orange
Regional Board: Santa Ana Region
Facility Status: Case Closed
Case Number: 083002885T
Local Case Num: Not reported
Case Type: Soil only
Substance: Diesel
Qty Leaked: Not reported
Abate Method: Excavate and Dispose - remove contaminated soil and dispose in approved site
Cross Street: VANCE
Enf Type: CLOS
Funding: Not reported
How Discovered: Tank Closure
How Stopped: Not reported
Leak Cause: UNK
Leak Source: Piping
Global ID: T0605901976
How Stopped Date: 7/23/1996
Enter Date: 9/19/1996
Review Date: 7/25/1996
Prelim Assess: Not reported
Discover Date: 7/25/1996

Map ID
 Direction
 Distance
 Elevation

MAP FINDINGS

Site

Database(s)

EDR ID Number
 EPA ID Number

SOUTHERN PACIFIC TRANS. CO. (Continued)

S102437879

Enforcement Date: Not reported
 Close Date: 12/9/1999
 Workplan: Not reported
 Pollution Char: Not reported
 Remed Plan: Not reported
 Remed Action: Not reported
 Monitoring: Not reported
 Enter Date: 9/19/1996
 GW Qualifies: Not reported
 Soil Qualifies: Not reported
 Operator: Not reported
 Facility Contact: Not reported
 Interim: Not reported
 Oversight Program: LUST
 Latitude: 33.7537263
 Longitude: -117.8605643
 MTBE Date: Not reported
 Max MTBE GW: Not reported
 MTBE Concentration: 0
 Max MTBE Soil: Not reported
 MTBE Fuel: 0
 MTBE Tested: Not Required to be Tested.
 MTBE Class: *
 Staff: VJJ
 Staff Initials: JB
 Lead Agency: Local Agency
 Local Agency: Santa Ana, Orange County
 Hydr Basin #: COASTAL PLAIN OF ORA
 Beneficial: Not reported
 Priority: Not reported
 Cleanup Fund Id: Not reported
 Work Suspended: Not reported
 Summary: Not reported

W93
NNE
1/4-1/2
0.389 mi.
2055 ft.

POINSETTIA/CIVIC CENTER
931 POINSETTIA STREET
SANTA ANA, CA 92701
Site 2 of 2 in cluster W

SCH S105628703
ENVIROSTOR N/A

Relative:
Higher

SCH:

Actual:
141 ft.

Facility ID: 30510021
 Site Type: School Investigation
 Site Type Detail: School
 Site Mgmt. Req.: NONE SPECIFIED
 Acres: 5.7
 National Priorities List: NO
 Cleanup Oversight Agencies: SMBRP
 Lead Agency: SMBRP
 Lead Agency Description: DTSC - Site Mitigation And Brownfield Reuse Program
 Project Manager: Not reported
 Supervisor: * Rebecca Chou
 Division Branch: Chatsworth
 Site Code: 404172
 Assembly: 69
 Senate: 34
 Special Program Status: Not reported

Map ID
Direction
Distance
Elevation

MAP FINDINGS

Site

Database(s)

EDR ID Number
EPA ID Number

POINSETTIA/CIVIC CENTER (Continued)

S105628703

Status: Inactive - Needs Evaluation
Status Date: 2001-11-27 00:00:00
Restricted Use: NO
Funding: School District
Latitude: 33.7512
Longitude: -117.8571
APN: NONE SPECIFIED
Past Use: * WHOLESALE TRADE - NONDURABLE GOODS
Potential COC: , 30024
Confirmed COC: NONE SPECIFIED
Potential Description: NONE SPECIFIED
Alias Name: SANTA ANA UNIFIED SCHOOL DISTRICT
Alias Type: Alternate Name
Alias Name: SANTA ANA USD/PROP POINSETTIA & CIVIC CT
Alias Type: Alternate Name
Alias Name: 30510021
Alias Type: Envirostor ID Number
Alias Name: 404172
Alias Type: Project Code (Site Code)
Alias Name: POINSETTIA/CIVIC CENTER
Alias Type: Alternate Name

Completed Info:

Completed Area Name: PROJECT WIDE
Completed Sub Area Name: Not reported
Completed Document Type: Phase 1
Completed Date: 2000-11-07 00:00:00
Comments: Not reported

Completed Area Name: PROJECT WIDE
Completed Sub Area Name: Not reported
Completed Document Type: Cost Recovery Closeout Memo
Completed Date: 2001-11-27 00:00:00
Comments: Not reported

Completed Area Name: PROJECT WIDE
Completed Sub Area Name: Not reported
Completed Document Type: Environmental Oversight Agreement
Completed Date: 2001-01-11 00:00:00
Comments: Not reported

Completed Area Name: PROJECT WIDE
Completed Sub Area Name: Not reported
Completed Document Type: Site Inspections/Visit (Non LUR)
Completed Date: 2001-01-12 00:00:00
Comments: Not reported

Future Area Name: Not reported
Future Sub Area Name: Not reported
Future Document Type: Not reported
Future Due Date: Not reported
Schedule Area Name: Not reported
Schedule Sub Area Name: Not reported
Schedule Document Type: Not reported
Schedule Due Date: Not reported
Schedule Revised Date: Not reported

Map ID
Direction
Distance
Elevation

MAP FINDINGS

Site

Database(s)

EDR ID Number
EPA ID Number

POINSETTIA/CIVIC CENTER (Continued)

S105628703

ENVIROSTOR:

Site Type: School Investigation
Site Type Detailed: School
Acres: 5.7
NPL: NO
Regulatory Agencies: SMBRP
Lead Agency: SMBRP
Program Manager: Not reported
Supervisor: * Rebecca Chou
Division Branch: Chatsworth
Facility ID: 30510021
Site Code: 404172
Assembly: 69
Senate: 34
Special Program: Not reported
Status: Inactive - Needs Evaluation
Status Date: 2001-11-27 00:00:00
Restricted Use: NO
Site Mgmt. Req.: NONE SPECIFIED
Funding: School District
Latitude: 33.7512
Longitude: -117.8571
APN: NONE SPECIFIED
Past Use: * WHOLESALE TRADE - NONDURABLE GOODS
Potential COC: , 30024
Confirmed COC: NONE SPECIFIED
Potential Description: NONE SPECIFIED
Alias Name: SANTA ANA UNIFIED SCHOOL DISTRICT
Alias Type: Alternate Name
Alias Name: SANTA ANA USD/PROP POINSETTIA & CIVIC CT
Alias Type: Alternate Name
Alias Name: 30510021
Alias Type: Envirostor ID Number
Alias Name: 404172
Alias Type: Project Code (Site Code)
Alias Name: POINSETTIA/CIVIC CENTER
Alias Type: Alternate Name

Completed Info:

Completed Area Name: PROJECT WIDE
Completed Sub Area Name: Not reported
Completed Document Type: Phase 1
Completed Date: 2000-11-07 00:00:00
Comments: Not reported

Completed Area Name: PROJECT WIDE
Completed Sub Area Name: Not reported
Completed Document Type: Cost Recovery Closeout Memo
Completed Date: 2001-11-27 00:00:00
Comments: Not reported

Completed Area Name: PROJECT WIDE
Completed Sub Area Name: Not reported
Completed Document Type: Environmental Oversight Agreement
Completed Date: 2001-01-11 00:00:00
Comments: Not reported

Map ID
Direction
Distance
Elevation

MAP FINDINGS

Site

Database(s)

EDR ID Number
EPA ID Number

POINSETTIA/CIVIC CENTER (Continued)

S105628703

Completed Area Name: PROJECT WIDE
Completed Sub Area Name: Not reported
Completed Document Type: Site Inspections/Visit (Non LUR)
Completed Date: 2001-01-12 00:00:00
Comments: Not reported

Future Area Name: Not reported
Future Sub Area Name: Not reported
Future Document Type: Not reported
Future Due Date: Not reported
Schedule Area Name: Not reported
Schedule Sub Area Name: Not reported
Schedule Document Type: Not reported
Schedule Due Date: Not reported
Schedule Revised Date: Not reported

94
East
1/4-1/2
0.392 mi.
2069 ft.

FREEWAY AUTO WRECKERS
1041 EAST 6TH STREET
SANTA ANA, CA 92701

CERCLIS 1001491827
ENVIROSTOR CASFN0905483

Relative:
Higher

CERCLIS:
Site ID: 0905483
Federal Facility: Not a Federal Facility
NPL Status: Not on the NPL
Non NPL Status: SI Start Needed

Actual:
135 ft.

CERCLIS Site Contact Name(s):

Contact Name: Not reported
Contact Tel: Not reported
Contact Title: 92711

Contact Name: Not reported
Contact Tel: Not reported
Contact Title: 92700

Contact Name: Not reported
Contact Tel: Not reported
Contact Title: 13002

Contact Name: Not reported
Contact Tel: Not reported
Contact Title: 92700

Site Description: Not reported

CERCLIS Assessment History:

Action: DISCOVERY
Date Started: Not reported
Date Completed: 4/24/1998 0:00:00
Priority Level: Not reported

Action: PRELIMINARY ASSESSMENT
Date Started: 8/15/2000 0:00:00
Date Completed: 8/16/2005 0:00:00
Priority Level: Low priority for further assessment

Map ID
Direction
Distance
Elevation

MAP FINDINGS

Site

Database(s)

EDR ID Number
EPA ID Number

FREEWAY AUTO WRECKERS (Continued)

1001491827

ENVIROSTOR:

Site Type: Evaluation
Site Type Detailed: Evaluation
Acres: 2
NPL: NO
Regulatory Agencies: US EPA
Lead Agency: US EPA
Program Manager: JOSEPH CULLY
Supervisor: Greg Holmes
Division Branch: Cypress
Facility ID: 30990003
Site Code: Not reported
Assembly: 69
Senate: 34
Special Program: EPA - PASI
Status: Inactive - Needs Evaluation
Status Date: 2001-01-30 00:00:00
Restricted Use: NO
Site Mgmt. Req.: NONE SPECIFIED
Funding: EPA Grant
Latitude: 33.748611
Longitude: -117.853056
APN: NONE SPECIFIED
Past Use: NONE SPECIFIED
Potential COC: NONE SPECIFIED
Confirmed COC: NONE SPECIFIED
Potential Description: NONE SPECIFIED
Alias Name: CASFN0905483
Alias Type: EPA Identification Number
Alias Name: ALL AUTO SALVAGE
Alias Type: Alternate Name
Alias Name: FORMER FOWLER PROPERTY
Alias Type: Alternate Name
Alias Name: NATIONAL SALVAGE
Alias Type: Alternate Name
Alias Name: CAD983597964
Alias Type: EPA Identification Number
Alias Name: FREEWAY AUTO WRECKERS
Alias Type: Alternate Name
Alias Name: 30990003
Alias Type: Envirostor ID Number

Completed Info:

Completed Area Name: Not reported
Completed Sub Area Name: Not reported
Completed Document Type: Not reported
Completed Date: Not reported
Comments: Not reported

Future Area Name: Not reported
Future Sub Area Name: Not reported
Future Document Type: Not reported
Future Due Date: Not reported
Schedule Area Name: Not reported
Schedule Sub Area Name: Not reported
Schedule Document Type: Not reported
Schedule Due Date: Not reported

Map ID
Direction
Distance
Elevation

MAP FINDINGS

Site

Database(s)

EDR ID Number
EPA ID Number

FREEWAY AUTO WRECKERS (Continued)

1001491827

Schedule Revised Date: Not reported

U95
SW
1/4-1/2
0.393 mi.
2075 ft.

EXXON SERVICE STATION #2300
102 N MAIN ST
SANTA ANA, CA 92701

LUST **S109284399**
N/A

Site 3 of 4 in cluster U

Relative:
Lower

LUST:

Region: STATE
Global Id: T0605901549
Latitude: 33.7614624
Longitude: -117.8675293
Case Type: LUST Cleanup Site
Status: Completed - Case Closed
Status Date: 2000-12-06 00:00:00
Lead Agency: SANTA ANA, CITY OF
Case Worker: Not reported
Local Agency: SANTA ANA, CITY OF
RB Case Number: 083002081T
LOC Case Number: Not reported
File Location: Not reported
Potential Media Affect: Soil
Potential Contaminants of Concern: Gasoline
Site History: Not reported

Actual:
115 ft.

U96
SW
1/4-1/2
0.394 mi.
2081 ft.

EXXON SERVICE STATION #2300
102 MAIN ST
SANTA ANA, CA 92701

LUST **S101307853**
N/A

Site 4 of 4 in cluster U

Relative:
Lower

LUST REG 8:

Region: 8
County: Orange
Regional Board: Santa Ana Region
Facility Status: Remediation Plan
Case Number: 083002081T
Local Case Num: Not reported
Case Type: Soil only
Substance: Gasoline
Qty Leaked: Not reported
Abate Method: Not reported
Cross Street: FIRST
Enf Type: Not reported
Funding: Not reported
How Discovered: OM
How Stopped: Not reported
Leak Cause: Not reported
Leak Source: Not reported
Global ID: T0605901549
How Stopped Date: Not reported
Enter Date: 7/3/1992
Review Date: Not reported
Prelim Assess: 4/15/1992
Discover Date: 4/8/1992

Actual:
115 ft.

Map ID
Direction
Distance
Elevation

MAP FINDINGS

Site

Database(s)

EDR ID Number
EPA ID Number

EXXON SERVICE STATION #2300 (Continued)

S101307853

Enforcement Date: Not reported
Close Date: Not reported
Workplan: Not reported
Pollution Char: Not reported
Remed Plan: 1/1/1965
Remed Action: Not reported
Monitoring: Not reported
Enter Date: 7/3/1992
GW Qualifies: Not reported
Soil Qualifies: Not reported
Operator: Not reported
Facility Contact: Not reported
Interim: Not reported
Oversite Program: LUST
Latitude: 33.74566601
Longitude: -117.8677699
MTBE Date: Not reported
Max MTBE GW: Not reported
MTBE Concentration: 0
Max MTBE Soil: Not reported
MTBE Fuel: 1
MTBE Tested: Site NOT Tested for MTBE. Includes Unknown and Not Analyzed.
MTBE Class: *
Staff: CAB
Staff Initials: JB
Lead Agency: Local Agency
Local Agency: Santa Ana, Orange County
Hydr Basin #: COASTAL PLAIN OF ORA
Beneficial: Not reported
Priority: Not reported
Cleanup Fund Id: Not reported
Work Suspended: Not reported
Summary: Not reported

X97 ALL VARIETY METALS
NNE 1016 SANTIAGO AVE
1/4-1/2 SANTA ANA, CA 92701
0.407 mi.
2151 ft. Site 1 of 3 in cluster X

CA WDS S103949463
SWRCY N/A
HAZNET

Relative:
Higher

CA WDS:
Facility ID: Santa Ana River 30I015238
Facility Type: Industrial - Facility that treats and/or disposes of liquid or semisolid wastes from any servicing, producing, manufacturing or processing operation of whatever nature, including mining, gravel washing, geothermal operations, air conditioning, ship building and repairing, oil production, storage and disposal operations, water pumping.
Facility Status: Active - Any facility with a continuous or seasonal discharge that is under Waste Discharge Requirements.
NPDES Number: CAS000001 The 1st 2 characters designate the state. The remaining 7 are assigned by the Regional Board
Subregion: 8
Facility Telephone: 7148359235
Facility Contact: MARIO GUTIERREZ
Agency Name: GUTIERREZ JAIME
Agency Address: 18582 MANNING DR
Agency City,St,Zip: TUSTIN 926802442

Actual:
142 ft.

Map ID
Direction
Distance
Elevation

MAP FINDINGS

Site

Database(s)

EDR ID Number
EPA ID Number

ALL VARIETY METALS (Continued)

S103949463

Agency Contact: JAIME GUTIERREZ
Agency Telephone: 7148329856
Agency Type: Private
SIC Code: 0
SIC Code 2: Not reported
Primary Waste: Not reported
Primary Waste Type: Not reported
Secondary Waste: Not reported
Secondary Waste Type: Not reported
Design Flow: 0
Baseline Flow: 0
Reclamation: Not reported
POTW: Not reported
Treat To Water: Minor Threat to Water Quality. A violation of a regional board order should cause a relatively minor impairment of beneficial uses compared to a major or minor threat. Not: All nurds without a TTWQ will be considered a minor threat to water quality unless coded at a higher Level. A Zero (0) may be used to code those NURDS that are found to represent no threat to water quality.
Complexity: Category C - Facilities having no waste treatment systems, such as cooling water dischargers or those who must comply through best management practices, facilities with passive waste treatment and disposal systems, such as septic systems with subsurface disposal, or dischargers having waste storage systems with land disposal such as dairy waste ponds.

SWRCY:

Certification Status: O
Facility Phone Number: (714) 835-9235
Date facility became certified: 10/18/1988
Date facility began operating: 3/1/1983
Date facility ceased operating: Still operating
Whether The Facility Is Grandfathered: GF
Convenience Zone Where Facility Located: 1501
Convenience Zone Where Facility Located 2: 4753
Convenience Zone Where Facility Located 3: Not Accepted
Convenience Zone Where Facility Located 4: Not Accepted
Convenience Zone Where Facility Located 5: Not Accepted
Convenience Zone Where Facility Located 6: Not Accepted
Convenience Zone Where Facility Located 7: Not Accepted
Aluminum Beverage Containers Redeemed: AL
Glass Beverage Containers Redeemed: GL
Plastic Beverage Containers Redeemed: PL
Other mat beverage containers redeemed: Not reported
Refillable Beverage Containers Redeemed: Not reported

HAZNET:

Gepaid: CAC001376392
Contact: JIM GUTIERREZ
Telephone: 7148359235
Facility Addr2: Not reported
Mailing Name: Not reported
Mailing Address: 1016 SANTIAGO AVE
Mailing City,St,Zip: SANTA ANA, CA 927010000
Gen County: Orange
TSD EPA ID: CAD008302903

Map ID
Direction
Distance
Elevation

MAP FINDINGS

Site

Database(s)

EDR ID Number
EPA ID Number

ALL VARIETY METALS (Continued)

S103949463

TSD County: Los Angeles
Waste Category: Unspecified solvent mixture Waste
Disposal Method: Recycler
Tons: .0417
Facility County: Orange

**V98
SW
1/4-1/2
0.408 mi.
2156 ft.**

**G AND H RADIATOR SERVICE
120 SOUTH MAIN STREET
SANTA ANA, CA 92702**

**ENVIROSTOR S102860932
N/A**

Site 2 of 2 in cluster V

**Relative:
Lower**

ENVIROSTOR:

**Actual:
114 ft.**

Site Type: Historical
Site Type Detailed: * Historical
Acres: Not reported
NPL: NO
Regulatory Agencies: NONE SPECIFIED
Lead Agency: NONE SPECIFIED
Program Manager: Not reported
Supervisor: * MMONROY
Division Branch: Cypress
Facility ID: 30750008
Site Code: Not reported
Assembly: 69
Senate: 34
Special Program: * CERC2
Status: Refer: Other Agency
Status Date: 1988-10-18 00:00:00
Restricted Use: NO
Site Mgmt. Req.: NONE SPECIFIED
Funding: Not reported
Latitude: 33.745555555556
Longitude: -117.8675
APN: NONE SPECIFIED
Past Use: NONE SPECIFIED
Potential COC: 10097
Confirmed COC: NONE SPECIFIED
Potential Description: NONE SPECIFIED
Alias Name: 30750008
Alias Type: Envirostor ID Number

Completed Info:

Completed Area Name: PROJECT WIDE
Completed Sub Area Name: Not reported
Completed Document Type: Site Screening
Completed Date: 1994-10-28 00:00:00
Comments: DATABASE VALIDATION PROGRAM CONFIRMS NFA FOR DTSC.

Completed Area Name: PROJECT WIDE
Completed Sub Area Name: Not reported
Completed Document Type: Preliminary Assessment Report
Completed Date: 1988-06-21 00:00:00
Comments: PRELIM ASSESS DONE NFA FOR STATE: PA SHOULD BE DONE ON AD- JACENT LOT WHERE UG TANK IS LOCATED.

Completed Area Name: PROJECT WIDE
Completed Sub Area Name: Not reported

Map ID
Direction
Distance
Elevation

MAP FINDINGS

Site

Database(s)

EDR ID Number
EPA ID Number

G AND H RADIATOR SERVICE (Continued)

S102860932

Completed Document Type: Site Screening
Completed Date: 1987-06-08 00:00:00
Comments: SITE SCREENING DONE CERCLA GRANT PROGRAM

Future Area Name: Not reported
Future Sub Area Name: Not reported
Future Document Type: Not reported
Future Due Date: Not reported
Schedule Area Name: Not reported
Schedule Sub Area Name: Not reported
Schedule Document Type: Not reported
Schedule Due Date: Not reported
Schedule Revised Date: Not reported

X99
NNE
1/4-1/2
0.422 mi.
2230 ft.

REED THOMAS CO.
1025 SANTIAGO ST
SANTA ANA, CA 92701

HIST CORTESE
LUST
HAZNET

S104748383
N/A

Site 2 of 3 in cluster X

Relative:
Higher

CORTESE:
Region: CORTESE
Facility County Code: 30
Reg By: LTNKA
Reg Id: 083001523T

Actual:
143 ft.

Region: CORTESE
Facility County Code: 30
Reg By: LTNKA
Reg Id: 083003523T

LUST REG 8:

Region: 8
County: Orange
Regional Board: Santa Ana Region
Facility Status: Preliminary site assessment workplan submitted
Case Number: 083003523T
Local Case Num: Not reported
Case Type: Soil only
Substance: Diesel
Qty Leaked: Not reported
Abate Method: Not reported
Cross Street: WASHINGTON
Enf Type: Not reported
Funding: Responsible Party
How Discovered: OM
How Stopped: Not reported
Leak Cause: UNK
Leak Source: UNK
Global ID: T0605902315
How Stopped Date: 6/30/1999
Enter Date: 9/1/1999
Review Date: 8/2/1999
Prelim Assess: Not reported
Discover Date: 6/30/1999
Enforcement Date: Not reported
Close Date: Not reported

Map ID
Direction
Distance
Elevation

MAP FINDINGS

Site

Database(s)

EDR ID Number
EPA ID Number

REED THOMAS CO. (Continued)

S104748383

Workplan: 11/17/1999
Pollution Char: Not reported
Remed Plan: Not reported
Remed Action: Not reported
Monitoring: Not reported
Enter Date: 9/1/1999
GW Qualifies: Not reported
Soil Qualifies: Not reported
Operator: Not reported
Facility Contact: Not reported
Interim: Not reported
Oversite Program: LUST
Latitude: 33.7537733
Longitude: -117.8586552
MTBE Date: Not reported
Max MTBE GW: Not reported
MTBE Concentration: 0
Max MTBE Soil: Not reported
MTBE Fuel: 0
MTBE Tested: Not Required to be Tested.
MTBE Class: *
Staff: RS
Staff Initials: JB
Lead Agency: Local Agency
Local Agency: Santa Ana, Orange County
Hydr Basin #: COASTAL PLAIN OF ORA
Beneficial: Not reported
Priority: Not reported
Cleanup Fund Id: Not reported
Work Suspended: No
Summary: Not reported

HAZNET:

Gepaid: CAL000080894
Contact: DARRYL RADATZ
Telephone: 7145587691
Facility Addr2: Not reported
Mailing Name: Not reported
Mailing Address: 1025 SANTIAGO ST
Mailing City,St,Zip: SANTA ANA, CA 927013834
Gen County: Orange
TSD EPA ID: CAD981696420
TSD County: Los Angeles
Waste Category: Aqueous solution with less than 10% total organic residues
Disposal Method: H141
Tons: 0.21
Facility County: Orange

Gepaid: CAL000080894
Contact: DARRYL RADATZ
Telephone: 7145587691
Facility Addr2: Not reported
Mailing Name: Not reported
Mailing Address: 1025 SANTIAGO ST
Mailing City,St,Zip: SANTA ANA, CA 927013834
Gen County: Orange
TSD EPA ID: NVT330010000

Map ID
Direction
Distance
Elevation

MAP FINDINGS

Site

Database(s)

EDR ID Number
EPA ID Number

REED THOMAS CO. (Continued)

S104748383

TSD County: 99
Waste Category: Other organic solids
Disposal Method: H132
Tons: 0.15
Facility County: Orange

Gepaid: CAL000080894
Contact: DARRYL RADATZ
Telephone: 7145587691
Facility Addr2: Not reported
Mailing Name: Not reported
Mailing Address: 1025 SANTIAGO ST
Mailing City,St,Zip: SANTA ANA, CA 927013834
Gen County: Orange
TSD EPA ID: CAT080033681
TSD County: Los Angeles
Waste Category: Other organic solids
Disposal Method: Not reported
Tons: 0.2
Facility County: Not reported

Gepaid: CAL000080894
Contact: DARRYL RADATZ
Telephone: 7145587691
Facility Addr2: Not reported
Mailing Name: Not reported
Mailing Address: 1025 SANTIAGO ST
Mailing City,St,Zip: SANTA ANA, CA 927013834
Gen County: Orange
TSD EPA ID: CAD097030993
TSD County: Los Angeles
Waste Category: Other organic solids
Disposal Method: H141
Tons: 0.3
Facility County: Orange

Gepaid: CAL000080894
Contact: DARRYL RADATZ
Telephone: 7145587691
Facility Addr2: Not reported
Mailing Name: Not reported
Mailing Address: 1025 SANTIAGO ST
Mailing City,St,Zip: SANTA ANA, CA 927013834
Gen County: Orange
TSD EPA ID: CAD097030993
TSD County: Los Angeles
Waste Category: Other organic solids
Disposal Method: Disposal, Land Fill
Tons: 0.22
Facility County: Orange

[Click this hyperlink](#) while viewing on your computer to access additional CA_HAZNET: detail in the EDR Site Report.

MAP FINDINGS

Map ID			EDR ID Number
Direction			EPA ID Number
Distance			
Elevation	Site	Database(s)	

X100 NNE 1/4-1/2 0.424 mi. 2237 ft.	REED THOMAS CO. 1025 N SANTIAGO ST SANTA ANA, CA 92701 Site 3 of 3 in cluster X	LUST	S109284713 N/A
--	--	-------------	---------------------------------

Relative: Higher Actual: 143 ft.	LUST: Region: STATE Global Id: T0605902315 Latitude: 33.7537733 Longitude: -117.8586552 Case Type: LUST Cleanup Site Status: Open - Site Assessment Status Date: 1999-11-17 00:00:00 Lead Agency: SANTA ANA, CITY OF Case Worker: Not reported Local Agency: SANTA ANA, CITY OF RB Case Number: 083003523T LOC Case Number: Not reported File Location: Not reported Potential Media Affect: Soil Potential Contaminants of Concern: Diesel Site History: Not reported	
---	---	--

Y101 SE 1/4-1/2 0.426 mi. 2249 ft.	SO CAL GAS/SANTA ANA I (M NE CORNER OF MINNIE ST / SANTA ANA, CA 92709 Site 1 of 4 in cluster Y	HIST CORTESE	S101661340 N/A
---	--	---------------------	---------------------------------

Relative: Lower Actual: 126 ft.	CORTESE: Region: CORTESE Facility County Code: 30 Reg By: CALSI Reg Id: 30490108	
--	---	--

Z102 WSW 1/4-1/2 0.431 mi. 2275 ft.	EDISON/SANTA ANA MGP NW OF 2ND ST AND SYCAMORE ST SANTA ANA, CA 92704 Site 1 of 3 in cluster Z	Manufactured Gas Plants	1008407771 N/A
--	---	--------------------------------	---------------------------------

Relative: Lower Actual: 117 ft.	Manufactured Gas Plants: <p>The former Santa Ana Manufactured Gas Plant (MGP) site is a contiguous property divided into western and eastern portions. The western portion of the site is currently occupied by a vacant historical building. The eastern portion of the site is currently occupied by an active Southern California Edison electric substation. The site is presently surrounded by a commercial/municipal neighborhood within 350 feet of the site. A community hospital and a school are located approximately 1.5 miles from the site. Town gas plants were the primary source of household heating and lighting in the 1900s. Coal as well as oil were the raw materials used to manufacture gas products. By-products of this operation include tars and lampblack which contain polycyclic aromatic hydrocarbons (PAHs), volatile organic compounds (VOCs), and heavy metals. Although hazardous waste management was not common practice in the early days, water separations and recycling to recover and/or treat effluents may have been employed at town gas sites. However, incidences of spills and leaks may have also been common. Approximately 125 million cubic feet of gas were produced</p>
--	--

MAP FINDINGS

Map ID
 Direction
 Distance
 Elevation

Site

Database(s)

EDR ID Number
 EPA ID Number

EDISON/SANTA ANA MGP (Continued)

1008407771

at the site during its years of operation. The western portion of the site currently occupies a vacant historical office building which is located in a business area that has undergone renovation. The city of Santa Ana plans to develop the building for commercial and business purposes.

Z103
WSW
 1/4-1/2
 0.432 mi.
 2281 ft.

EDISON/SANTA ANA II (SYCAMORE ST) MGP
NW. OF 2ND ST. AND SYCAMORE ST.
SANTA ANA, CA 92704
 Site 2 of 3 in cluster Z

Manufactured Gas Plants

1012008233
N/A

Relative:
 Lower

Actual:
 117 ft.
Z104
WSW
 1/4-1/2
 0.432 mi.
 2281 ft.

EDISON/SANTA ANA II (SYCAMORE ST) MGP
NW. OF 2ND ST. AND SYCAMORE ST.
SANTA ANA, CA 92704
 Site 3 of 3 in cluster Z

Manufactured Gas Plants

1012128783
N/A

Relative:
 Lower

Actual:
 117 ft.
AA105
ENE
 1/4-1/2
 0.436 mi.
 2300 ft.

FRUIT STREET FUELING STATION
1102 FRUIT ST
SANTA ANA, CA 92701
 Site 1 of 4 in cluster AA

LUST S104025179
N/A

Relative:
 Higher

LUST REG 8:
 Region: 8
 County: Orange
 Regional Board: Santa Ana Region
 Facility Status: Leak being confirmed
 Case Number: 083003519T
 Local Case Num: Not reported
 Case Type: Soil only
 Substance: Gasoline
 Qty Leaked: Not reported
 Abate Method: Not reported
 Cross Street: Not reported
 Enf Type: Not reported
 Funding: Not reported
 How Discovered: Tank Closure
 How Stopped: Not reported
 Leak Cause: UNK
 Leak Source: UNK
 Global ID: T0605902311
 How Stopped Date: Not reported
 Enter Date: 8/24/1999
 Review Date: 2/12/1999
 Prelim Assess: Not reported
 Discover Date: 2/12/1999
 Enforcement Date: Not reported
 Close Date: Not reported
 Workplan: Not reported
 Pollution Char: Not reported

Actual:
 141 ft.

Map ID
 Direction
 Distance
 Elevation

MAP FINDINGS

Site

Database(s)

EDR ID Number
 EPA ID Number

FRUIT STREET FUELING STATION (Continued)

S104025179

Remed Plan: Not reported
 Remed Action: Not reported
 Monitoring: Not reported
 Enter Date: 8/24/1999
 GW Qualifies: Not reported
 Soil Qualifies: Not reported
 Operator: Not reported
 Facility Contact: Not reported
 Interim: Not reported
 Oversight Program: LUST
 Latitude: 33.75220075
 Longitude: -117.8550376
 MTBE Date: Not reported
 Max MTBE GW: Not reported
 MTBE Concentration: 0
 Max MTBE Soil: Not reported
 MTBE Fuel: 1
 MTBE Tested: Site NOT Tested for MTBE. Includes Unknown and Not Analyzed.
 MTBE Class: *
 Staff: TME
 Staff Initials: JB
 Lead Agency: Local Agency
 Local Agency: Santa Ana, Orange County
 Hydr Basin #: COASTAL PLAIN OF ORA
 Beneficial: Not reported
 Priority: Not reported
 Cleanup Fund Id: Not reported
 Work Suspended: Not reported
 Summary: Not reported

**AA106
 ENE
 1/4-1/2
 0.436 mi.
 2300 ft.**

**ORANGE COUNTY FRUIT STREET SHOPS
 1102 E FRUIT ST
 SANTA ANA, CA 92701
 Site 2 of 4 in cluster AA**

**RCRA-SQG 1000315132
 FINDS CAD981678063
 LUST
 HAZNET**

**Relative:
 Higher**

RCRA-SQG:

Date form received by agency: 10/14/1986
 Facility name: ORANGE COUNTY FRUIT STREET SHOPS
 Facility address: 1102 E FRUIT ST
 SANTA ANA, CA 92701
 EPA ID: CAD981678063
 Mailing address: 445 CIVIC CENTER DR WE
 SANTA ANA, CA 92701
 Contact: ENVIRONMENTAL MANAGER
 Contact address: 1102 E FRUIT ST
 SANTA ANA, CA 92701
 Contact country: US
 Contact telephone: (714) 834-2140
 Contact email: Not reported
 EPA Region: 09
 Land type: Facility is not located on Indian land. Additional information is not known.
 Classification: Small Small Quantity Generator
 Description: Handler: generates more than 100 and less than 1000 kg of hazardous waste during any calendar month and accumulates less than 6000 kg of hazardous waste at any time; or generates 100 kg or less of hazardous waste during any calendar month, and accumulates more than 1000 kg of hazardous waste at any time

**Actual:
 141 ft.**

Map ID
Direction
Distance
Elevation

MAP FINDINGS

Site

Database(s)

EDR ID Number
EPA ID Number

ORANGE COUNTY FRUIT STREET SHOPS (Continued)

1000315132

Owner/Operator Summary:

Owner/operator name: NOT REQUIRED
Owner/operator address: NOT REQUIRED
NOT REQUIRED, ME 99999
Owner/operator country: Not reported
Owner/operator telephone: (415) 555-1212
Legal status: County
Owner/Operator Type: Operator
Owner/Op start date: Not reported
Owner/Op end date: Not reported

Owner/operator name: ORANGE COUNTY
Owner/operator address: NOT REQUIRED
NOT REQUIRED, ME 99999
Owner/operator country: Not reported
Owner/operator telephone: (415) 555-1212
Legal status: County
Owner/Operator Type: Owner
Owner/Op start date: Not reported
Owner/Op end date: Not reported

Handler Activities Summary:

U.S. importer of hazardous waste: No
Mixed waste (haz. and radioactive): Unknown
Recycler of hazardous waste: No
Transporter of hazardous waste: No
Treater, storer or disposer of HW: No
Underground injection activity: No
On-site burner exemption: No
Furnace exemption: No
Used oil fuel burner: No
Used oil processor: No
User oil refiner: No
Used oil fuel marketer to burner: No
Used oil Specification marketer: No
Used oil transfer facility: No
Used oil transporter: No
Off-site waste receiver: Verified to be non-commercial

Facility Has Received Notices of Violations:

Regulation violated: FR - 262.50-60
Area of violation: Generators - General
Date violation determined: 02/13/1991
Date achieved compliance: 02/13/1996
Violation lead agency: EPA
Enforcement action: Not reported
Enforcement action date: Not reported
Enf. disposition status: Not reported
Enf. disp. status date: Not reported
Enforcement lead agency: Not reported
Proposed penalty amount: Not reported
Final penalty amount: Not reported
Paid penalty amount: Not reported

Regulation violated: FR - 268.7
Area of violation: LDR - General

Map ID
Direction
Distance
Elevation

MAP FINDINGS

Site

Database(s)

EDR ID Number
EPA ID Number

ORANGE COUNTY FRUIT STREET SHOPS (Continued)

1000315132

Date violation determined: 02/13/1991
Date achieved compliance: 02/13/1996
Violation lead agency: EPA
Enforcement action: Not reported
Enforcement action date: Not reported
Enf. disposition status: Not reported
Enf. disp. status date: Not reported
Enforcement lead agency: Not reported
Proposed penalty amount: Not reported
Final penalty amount: Not reported
Paid penalty amount: Not reported

Evaluation Action Summary:

Evaluation date: 02/13/1991
Evaluation: COMPLIANCE EVALUATION INSPECTION ON-SITE
Area of violation: LDR - General
Date achieved compliance: 02/13/1996
Evaluation lead agency: EPA

Evaluation date: 02/13/1991
Evaluation: COMPLIANCE EVALUATION INSPECTION ON-SITE
Area of violation: Generators - General
Date achieved compliance: 02/13/1996
Evaluation lead agency: EPA

FINDS:

Registry ID: 110002748055

Environmental Interest/Information System

California Hazardous Waste Tracking System - Datamart (HWTS-DATAMART) provides California with information on hazardous waste shipments for generators, transporters, and treatment, storage, and disposal facilities.

RCRAInfo is a national information system that supports the Resource Conservation and Recovery Act (RCRA) program through the tracking of events and activities related to facilities that generate, transport, and treat, store, or dispose of hazardous waste. RCRAInfo allows RCRA program staff to track the notification, permit, compliance, and corrective action activities required under RCRA.

LUST REG 8:

Region: 8
County: Orange
Regional Board: Santa Ana Region
Facility Status: Remedial action (cleanup) Underway
Case Number: 083002232T
Local Case Num: Not reported
Case Type: Soil only
Substance: Waste Oil
Qty Leaked: Not reported
Abate Method: Excavate and Dispose - remove contaminated soil and dispose in approved site
Cross Street: FULLER
Enf Type: Not reported

Map ID
Direction
Distance
Elevation

MAP FINDINGS

Site

Database(s)

EDR ID Number
EPA ID Number

ORANGE COUNTY FRUIT STREET SHOPS (Continued)

1000315132

Funding: Not reported
How Discovered: Tank Closure
How Stopped: Not reported
Leak Cause: Overfill
Leak Source: Piping
Global ID: T0605901637
How Stopped Date: 3/3/1993
Enter Date: 6/1/1993
Review Date: 3/3/1993
Prelim Assess: Not reported
Discover Date: 3/3/1993
Enforcement Date: Not reported
Close Date: Not reported
Workplan: Not reported
Pollution Char: Not reported
Remed Plan: Not reported
Remed Action: 3/4/1993
Monitoring: Not reported
Enter Date: 6/1/1993
GW Qualifies: Not reported
Soil Qualifies: Not reported
Operator: Not reported
Facility Contact: Not reported
Interim: Not reported
Oversite Program: LUST
Latitude: 33.7522134
Longitude: -117.8551251
MTBE Date: Not reported
Max MTBE GW: Not reported
MTBE Concentration: 0
Max MTBE Soil: Not reported
MTBE Fuel: 0
MTBE Tested: Not Required to be Tested.
MTBE Class: *
Staff: TME
Staff Initials: JB
Lead Agency: Local Agency
Local Agency: Santa Ana, Orange County
Hydr Basin #: COASTAL PLAIN OF ORA
Beneficial: Not reported
Priority: Not reported
Cleanup Fund Id: Not reported
Work Suspended: Not reported
Summary: Not reported

HAZNET:

Gepaid: CAD981678063
Contact: BARRY ADAMS MANAGER
Telephone: 7148342110
Facility Addr2: Not reported
Mailing Name: Not reported
Mailing Address: 445 CIVIC CENTER DR W
Mailing City,St,Zip: SANTA ANA, CA 927014550
Gen County: Orange
TSD EPA ID: CAL000113451
TSD County: Los Angeles
Waste Category: Unspecified organic liquid mixture

Map ID
Direction
Distance
Elevation

MAP FINDINGS

Site

Database(s)

EDR ID Number
EPA ID Number

ORANGE COUNTY FRUIT STREET SHOPS (Continued)

1000315132

Disposal Method: Transfer Station
Tons: 1.2510
Facility County: Orange

Gepaid: CAD981678063
Contact: BARRY ADAMS MANAGER
Telephone: 7148342110
Facility Addr2: Not reported
Mailing Name: Not reported
Mailing Address: 445 CIVIC CENTER DR W
Mailing City,St,Zip: SANTA ANA, CA 927014550
Gen County: Orange
TSD EPA ID: CAT080011059
TSD County: Los Angeles
Waste Category: Waste oil and mixed oil
Disposal Method: Recycler
Tons: .4587
Facility County: Orange

Gepaid: CAD981678063
Contact: BARRY ADAMS MANAGER
Telephone: 7148342110
Facility Addr2: Not reported
Mailing Name: Not reported
Mailing Address: 445 CIVIC CENTER DR W
Mailing City,St,Zip: SANTA ANA, CA 927014550
Gen County: Orange
TSD EPA ID: CAT000613976
TSD County: Orange
Waste Category: Oxygenated solvents (acetone, butanol, ethyl acetate, etc.)
Disposal Method: Transfer Station
Tons: .6060
Facility County: Orange

Gepaid: CAD981678063
Contact: BARRY ADAMS MANAGER
Telephone: 7148342110
Facility Addr2: Not reported
Mailing Name: Not reported
Mailing Address: 445 CIVIC CENTER DR W
Mailing City,St,Zip: SANTA ANA, CA 927014550
Gen County: Orange
TSD EPA ID: CAT080022149
TSD County: 0
Waste Category: Unspecified organic liquid mixture
Disposal Method: Transfer Station
Tons: .4587
Facility County: Orange

Gepaid: CAD981678063
Contact: BARRY ADAMS MANAGER
Telephone: 7148342110
Facility Addr2: Not reported
Mailing Name: Not reported
Mailing Address: 445 CIVIC CENTER DR W
Mailing City,St,Zip: SANTA ANA, CA 927014550
Gen County: Orange

Map ID
Direction
Distance
Elevation

MAP FINDINGS

Site

Database(s)

EDR ID Number
EPA ID Number

ORANGE COUNTY FRUIT STREET SHOPS (Continued)

1000315132

TSD EPA ID: CAL000113451
TSD County: Los Angeles
Waste Category: Unspecified organic liquid mixture
Disposal Method: Transfer Station
Tons: 2.9190
Facility County: Orange

[Click this hyperlink](#) while viewing on your computer to access 51 additional CA_HAZNET: record(s) in the EDR Site Report.

AA107
ENE
1/4-1/2
0.437 mi.
2308 ft.

ORANGE CO. GSA/TRANSPORTATION
1102 E FRUIT ST
SANTA ANA, CA 92701
Site 3 of 4 in cluster AA

LUST S109284175
N/A

Relative:
Higher

LUST:

Region: STATE
Global Id: T0605901637
Latitude: 33.7527922
Longitude: -117.845328
Case Type: LUST Cleanup Site
Status: Completed - Case Closed
Status Date: 2004-07-15 00:00:00
Lead Agency: SANTA ANA, CITY OF
Case Worker: Not reported
Local Agency: SANTA ANA, CITY OF
RB Case Number: 083002232T
LOC Case Number: Not reported
File Location: Not reported
Potential Media Affect: Soil
Potential Contaminants of Concern: Waste Oil / Motor / Hydraulic / Lubricating
Site History: Not reported

Actual:
141 ft.

AA108
ENE
1/4-1/2
0.437 mi.
2308 ft.

FRUIT STREET FUELING STATION
1102 E FRUIT ST
SANTA ANA, CA 92701
Site 4 of 4 in cluster AA

LUST S109284705
N/A

Relative:
Higher

LUST:

Region: STATE
Global Id: T0605902311
Latitude: 33.752200749
Longitude: -117.8550376
Case Type: LUST Cleanup Site
Status: Completed - Case Closed
Status Date: 2004-07-15 00:00:00
Lead Agency: SANTA ANA, CITY OF
Case Worker: Not reported
Local Agency: SANTA ANA, CITY OF
RB Case Number: 083003519T
LOC Case Number: Not reported
File Location: Not reported
Potential Media Affect: Soil
Potential Contaminants of Concern: Gasoline

Actual:
141 ft.

Map ID
Direction
Distance
Elevation

MAP FINDINGS

Site

Database(s)

EDR ID Number
EPA ID Number

FRUIT STREET FUELING STATION (Continued)

S109284705

Site History: Not reported

AB109 **OLD DRY CLEANER**
SW **205 S MAIN ST**
1/4-1/2 **SANTA ANA, CA 92701**
0.447 mi.
2359 ft. **Site 1 of 5 in cluster AB**

CERCLIS **1000321119**
RCRA-SQG **CAD981164510**
FINDS
HAZNET

Relative:
Lower

CERCLIS:
Site ID: 0904630
Federal Facility: Not a Federal Facility
NPL Status: Not on the NPL
Non NPL Status: Other Cleanup Activity: State-Lead Cleanup

Actual:
112 ft.

CERCLIS Site Contact Name(s):

Contact Name: Not reported
Contact Tel: Not reported
Contact Title: 92711

Contact Name: Not reported
Contact Tel: Not reported
Contact Title: 92700

Contact Name: Not reported
Contact Tel: Not reported
Contact Title: 13002

Contact Name: Not reported
Contact Tel: Not reported
Contact Title: 92700

Site Description: 1) North Coast RWQCB lead as of 10/00. Janice Goebel is the project manger.

CERCLIS Assessment History:

Action: DISCOVERY
Date Started: Not reported
Date Completed: 6/22/1992 0:00:00
Priority Level: Not reported

Action: SITE INSPECTION
Date Started: 10/29/1993 0:00:00
Date Completed: 9/28/1994 0:00:00
Priority Level: Higher priority for further assessment

Action: PRELIMINARY ASSESSMENT
Date Started: Not reported
Date Completed: 9/28/1994 0:00:00
Priority Level: Higher priority for further assessment

RCRA-SQG:

Date form received by agency: 09/01/1996
Facility name: MAINSTREET AUTO BODY
Facility address: 205 S MAIN ST
SANTA ANA, CA 92701
EPA ID: CAD981164510
Mailing address: S MAIN ST

Map ID
Direction
Distance
Elevation

MAP FINDINGS

Site

Database(s)

EDR ID Number
EPA ID Number

OLD DRY CLEANER (Continued)

1000321119

SANTA ANA, CA 92701
Contact: Not reported
Contact address: Not reported
Contact country: Not reported
Contact telephone: Not reported
Contact email: Not reported
EPA Region: 09
Land type: Facility is not located on Indian land. Additional information is not known.
Classification: Small Small Quantity Generator
Description: Handler: generates more than 100 and less than 1000 kg of hazardous waste during any calendar month and accumulates less than 6000 kg of hazardous waste at any time; or generates 100 kg or less of hazardous waste during any calendar month, and accumulates more than 1000 kg of hazardous waste at any time

Owner/Operator Summary:

Owner/operator name: STEVE D & MARY M COSTELLO
Owner/operator address: NOT REQUIRED
NOT REQUIRED, ME 99999
Owner/operator country: Not reported
Owner/operator telephone: (415) 555-1212
Legal status: Private
Owner/Operator Type: Owner
Owner/Op start date: Not reported
Owner/Op end date: Not reported

Owner/operator name: NOT REQUIRED
Owner/operator address: NOT REQUIRED
NOT REQUIRED, ME 99999
Owner/operator country: Not reported
Owner/operator telephone: (415) 555-1212
Legal status: Private
Owner/Operator Type: Operator
Owner/Op start date: Not reported
Owner/Op end date: Not reported

Handler Activities Summary:

U.S. importer of hazardous waste: Unknown
Mixed waste (haz. and radioactive): Unknown
Recycler of hazardous waste: No
Transporter of hazardous waste: No
Treater, storer or disposer of HW: No
Underground injection activity: No
On-site burner exemption: Unknown
Furnace exemption: Unknown
Used oil fuel burner: No
Used oil processor: No
Used oil refiner: No
Used oil fuel marketer to burner: No
Used oil Specification marketer: No
Used oil transfer facility: No
Used oil transporter: No
Off-site waste receiver: Verified to be non-commercial

Violation Status: No violations found

Map ID
Direction
Distance
Elevation

MAP FINDINGS

Site

Database(s)

EDR ID Number
EPA ID Number

OLD DRY CLEANER (Continued)

1000321119

Evaluation Action Summary:

Evaluation date: 06/08/1994
Evaluation: COMPLIANCE EVALUATION INSPECTION ON-SITE
Area of violation: Not reported
Date achieved compliance: Not reported
Evaluation lead agency: State Contractor/Grantee

FINDS:

Registry ID: 110002679780

Environmental Interest/Information System

RCRAInfo is a national information system that supports the Resource Conservation and Recovery Act (RCRA) program through the tracking of events and activities related to facilities that generate, transport, and treat, store, or dispose of hazardous waste. RCRAInfo allows RCRA program staff to track the notification, permit, compliance, and corrective action activities required under RCRA.

CERCLIS (Comprehensive Environmental Response, Compensation, and Liability Information System) is the Superfund database that is used to support management in all phases of the Superfund program. The system contains information on all aspects of hazardous waste sites, including an inventory of sites, planned and actual site activities, and financial information.

HAZNET:

Gepaid: CAD981164510
Contact: Not reported
Telephone: 0000000000
Facility Addr2: Not reported
Mailing Name: Not reported
Mailing Address: 205 S MAIN ST
Mailing City,St,Zip: SANTA ANA, CA 927010000
Gen County: Orange
TSD EPA ID: CAD008302903
TSD County: Los Angeles
Waste Category: Paint sludge
Disposal Method: Recycler
Tons: .3544
Facility County: Orange

AB110
SW
1/4-1/2
0.454 mi.
2396 ft.

SANTA ANA FIRE STATION #5
120 W WALNUT ST
SANTA ANA, CA 92701
Site 2 of 5 in cluster AB

LUST S109284246
N/A

Relative:
Lower

LUST:

Region: STATE
Global Id: T0605900609
Latitude: 33.7444992
Longitude: -117.8827769
Case Type: LUST Cleanup Site
Status: Completed - Case Closed
Status Date: 1988-03-22 00:00:00

Actual:
112 ft.

Map ID
Direction
Distance
Elevation

MAP FINDINGS

Site

Database(s)

EDR ID Number
EPA ID Number

SANTA ANA FIRE STATION #5 (Continued)

S109284246

Lead Agency: SANTA ANA, CITY OF
Case Worker: Not reported
Local Agency: SANTA ANA, CITY OF
RB Case Number: 083000770T
LOC Case Number: Not reported
File Location: Not reported
Potential Media Affect: Soil
Potential Contaminants of Concern: Other Solvent or Non-Petroleum Hydrocarbon
Site History: Not reported

**AB111
SW
1/4-1/2
0.454 mi.
2396 ft.**

**SANTA ANA FIRE STATION #5
120 WALNUT ST
SANTA ANA, CA 92701
Site 3 of 5 in cluster AB**

**HIST CORTESE
LUST
CA FID UST**

**S101589170
N/A**

**Relative:
Lower**

CORTESE:
Region: CORTESE
Facility County Code: 30
Actual:
Reg By: LTNKA
Reg Id: 083000770T

LUST REG 8:
Region: 8
County: Orange
Regional Board: Santa Ana Region
Facility Status: Case Closed
Case Number: 083000770T
Local Case Num: Not reported
Case Type: Soil only
Substance: Hydrocarbons
Qty Leaked: Not reported
Abate Method: Not reported
Cross Street: MAIN & 1ST
Enf Type: Not reported
Funding: Not reported
How Discovered: OM
How Stopped: Not reported
Leak Cause: UNK
Leak Source: UNK
Global ID: T0605900609
How Stopped Date: Not reported
Enter Date: 3/22/1988
Review Date: Not reported
Prelim Assess: Not reported
Discover Date: 11/20/1987
Enforcement Date: Not reported
Close Date: 3/22/1988
Workplan: Not reported
Pollution Char: 3/22/1988
Remed Plan: Not reported
Remed Action: Not reported
Monitoring: Not reported
Enter Date: 3/22/1988
GW Qualifies: Not reported
Soil Qualifies: Not reported
Operator: Not reported

Map ID
Direction
Distance
Elevation

MAP FINDINGS

Site

Database(s)

EDR ID Number
EPA ID Number

SANTA ANA FIRE STATION #5 (Continued)

S101589170

Facility Contact: Not reported
Interim: Not reported
Oversite Program: LUST
Latitude: 33.7442245
Longitude: -117.8678704
MTBE Date: Not reported
Max MTBE GW: Not reported
MTBE Concentration: 0
Max MTBE Soil: Not reported
MTBE Fuel: 0
MTBE Tested: Not Required to be Tested.
MTBE Class: *
Staff: PAH
Staff Initials: JB
Lead Agency: Local Agency
Local Agency: Santa Ana, Orange County
Hydr Basin #: COASTAL PLAIN OF ORA
Beneficial: Not reported
Priority: Not reported
Cleanup Fund Id: Not reported
Work Suspended: Not reported
Summary: Not reported

Region: 8
County: Orange
Regional Board: Santa Ana Region
Facility Status: Case Closed
Case Number: 083003473T
Local Case Num: Not reported
Case Type: Soil only
Substance: Diesel
Qty Leaked: Not reported
Abate Method: Not reported
Cross Street: SYCAMORE
Enf Type: CLOS
Funding: Not reported
How Discovered: Tank Closure
How Stopped: Not reported
Leak Cause: UNK
Leak Source: UNK
Global ID: T0605902290
How Stopped Date: 8/5/1998
Enter Date: 6/12/1999
Review Date: 8/5/1998
Prelim Assess: 10/21/2002
Discover Date: 8/5/1998
Enforcement Date: Not reported
Close Date: 10/29/2004
Workplan: Not reported
Pollution Char: 1/30/2004
Remed Plan: Not reported
Remed Action: Not reported
Monitoring: Not reported
Enter Date: 6/12/1999
GW Qualifies: Not reported
Soil Qualifies: Not reported
Operator: Not reported

Map ID
 Direction
 Distance
 Elevation

MAP FINDINGS

Site

Database(s)

EDR ID Number
 EPA ID Number

SANTA ANA FIRE STATION #5 (Continued)

S101589170

Facility Contact: Not reported
 Interim: Not reported
 Oversight Program: LUST
 Latitude: 33.7442245
 Longitude: -117.8684204
 MTBE Date: Not reported
 Max MTBE GW: Not reported
 MTBE Concentration: 2
 Max MTBE Soil: Not reported
 MTBE Fuel: 0
 MTBE Tested: MTBE Detected. Site tested for MTBE & MTBE detected
 MTBE Class: *
 Staff: NOM
 Staff Initials: JB
 Lead Agency: Regional Board
 Local Agency: Santa Ana, Orange County
 Hydr Basin #: COASTAL PLAIN OF ORA
 Beneficial: Not reported
 Priority: Not reported
 Cleanup Fund Id: Not reported
 Work Suspended: Not reported
 Summary: The local agency did not require MTBE testing, but the City will be testing soon.

CA FID UST:

Facility ID: 30002316
 Regulated By: UTNKA
 Regulated ID: 00015626
 Cortese Code: Not reported
 SIC Code: Not reported
 Facility Phone: 7146475705
 Mail To: Not reported
 Mailing Address: 20 CIVIC CENTER PLZ
 Mailing Address 2: Not reported
 Mailing City,St,Zip: SANTA ANA 92701
 Contact: Not reported
 Contact Phone: Not reported
 DUNS Number: Not reported
 NPDES Number: Not reported
 EPA ID: Not reported
 Comments: Not reported
 Status: Active

AB112
SW
1/4-1/2
0.454 mi.
2396 ft.

SANTA ANA FIRE STATION #5
120 W WALNUT ST
SANTA ANA, CA 92701
Site 4 of 5 in cluster AB

LUST S109284686
N/A

Relative:
Lower

LUST:
 Region: STATE
 Global Id: T0605902290
 Latitude: 0
 Longitude: 0
 Case Type: LUST Cleanup Site
 Status: Completed - Case Closed
 Status Date: 2004-10-29 00:00:00

Actual:
112 ft.

Map ID
Direction
Distance
Elevation

MAP FINDINGS

Site

Database(s)

EDR ID Number
EPA ID Number

SANTA ANA FIRE STATION #5 (Continued)

S109284686

Lead Agency: SANTA ANA RWQCB (REGION 8)
Case Worker: Not reported
Local Agency: SANTA ANA, CITY OF
RB Case Number: 083003473T
LOC Case Number: Not reported
File Location: Not reported
Potential Media Affect: Soil
Potential Contaminants of Concern: Diesel
Site History: Not reported

AC113 **FORMER ANAHEIM CAR WASH**
NE **900 LINCOLN AVE**
1/4-1/2 **ANAHEIM, CA 92801**
0.461 mi.
2433 ft. **Site 1 of 3 in cluster AC**

LUST **S104539424**
N/A

Relative:
Higher

LUST:

Region: STATE
Global Id: T0605999123
Latitude: 33.832829
Longitude: -117.92471
Case Type: LUST Cleanup Site
Status: Open - Remediation
Status Date: 2009-03-27 00:00:00
Lead Agency: ANAHEIM, CITY OF
Case Worker: Not reported
Local Agency: ANAHEIM, CITY OF
RB Case Number: 083003742T
LOC Case Number: Not reported
File Location: Not reported
Potential Media Affect: Soil
Potential Contaminants of Concern: Gasoline
Site History: Not reported

Actual:
143 ft.

LUST REG 8:

Region: 8
County: Orange
Regional Board: Santa Ana Region
Facility Status: Preliminary site assessment underway
Case Number: 083003742T
Local Case Num: Not reported
Case Type: Soil only
Substance: Gasoline
Qty Leaked: Not reported
Abate Method: Not reported
Cross Street: ILLINOIS
Enf Type: Not reported
Funding: Not reported
How Discovered: Tank Closure
How Stopped: Not reported
Leak Cause: UNK
Leak Source: Tank
Global ID: T0605999123
How Stopped Date: 2/29/2000
Enter Date: 6/21/2000
Review Date: 5/26/2000
Prelim Assess: 11/3/2003

Map ID
 Direction
 Distance
 Elevation

MAP FINDINGS

Site

Database(s)

EDR ID Number
 EPA ID Number

FORMER ANAHEIM CAR WASH (Continued)

S104539424

Discover Date: 3/10/2000
 Enforcement Date: Not reported
 Close Date: Not reported
 Workplan: Not reported
 Pollution Char: Not reported
 Remed Plan: Not reported
 Remed Action: Not reported
 Monitoring: Not reported
 Enter Date: 6/21/2000
 GW Qualifies: =
 Soil Qualifies: =
 Operator: Not reported
 Facility Contact: Not reported
 Interim: Not reported
 Oversight Program: LUST
 Latitude: 33.832829
 Longitude: -117.92471
 MTBE Date: 3/8/2004
 Max MTBE GW: 110
 MTBE Concentration: 1
 Max MTBE Soil: 62
 MTBE Fuel: 1
 MTBE Tested: MTBE Detected. Site tested for MTBE & MTBE detected
 MTBE Class: *
 Staff: NOM
 Staff Initials: SW
 Lead Agency: Local Agency
 Local Agency: 30011
 Hydr Basin #: COASTAL PLAIN OF ORA
 Beneficial: Not reported
 Priority: Medium priority
 Cleanup Fund Id: Not reported
 Work Suspended: No
 Summary: Not reported

114
 North
 1/4-1/2
 0.464 mi.
 2451 ft.

DAVIS ELEMENTARY SCHOOL EXPANSION
605/611/615 EAST WASHINGTON AVENUE
SANTA ANA, CA 92701

SCH S107736207
ENVIROSTOR N/A

Relative:
Higher

SCH:

Actual:
142 ft.

Facility ID: 30590001
 Site Type: School Cleanup
 Site Type Detail: School
 Site Mgmt. Req.: NONE SPECIFIED
 Acres: Not reported
 National Priorities List: NO
 Cleanup Oversight Agencies: SMBRP
 Lead Agency: SMBRP
 Lead Agency Description: DTSC - Site Mitigation And Brownfield Reuse Program
 Project Manager: Not reported
 Supervisor: Javier Hinojosa
 Division Branch: Cypress
 Site Code: 404052
 Assembly: 69
 Senate: 34

Map ID
Direction
Distance
Elevation

MAP FINDINGS

Site

Database(s)

EDR ID Number
EPA ID Number

DAVIS ELEMENTARY SCHOOL EXPANSION (Continued)

S107736207

Special Program Status: Not reported
Status: Inactive - Needs Evaluation
Status Date: 2004-07-09 00:00:00
Restricted Use: NO
Funding: School District
Latitude: 33.743323891627
Longitude: -117.84678003091
APN: NONE SPECIFIED
Past Use: * RETIAL - MISC.
Potential COC: NONE SPECIFIED
Confirmed COC: NONE SPECIFIED
Potential Description: NONE SPECIFIED
Alias Name: DAVIS ELEMENTARY SCHOOL EXP - PROPOSED
Alias Type: Alternate Name
Alias Name: SANTA ANA UNIFIED SCHOOL DISTRICT
Alias Type: Alternate Name
Alias Name: 30590001
Alias Type: Envirostor ID Number
Alias Name: 404052
Alias Type: Project Code (Site Code)
Alias Name: DAVIS ELEMENTARY SCHOOL EXPANSION
Alias Type: Alternate Name
Alias Name: SANTA ANA USD-DAVIS ELEM/VCA
Alias Type: Alternate Name
Alias Name: 110033616647
Alias Type: EPA (FRS #)

Completed Info:

Completed Area Name: PROJECT WIDE
Completed Sub Area Name: Not reported
Completed Document Type: Phase 1
Completed Date: 2000-01-26 00:00:00
Comments: Not reported

Completed Area Name: PROJECT WIDE
Completed Sub Area Name: Not reported
Completed Document Type: * Workplan
Completed Date: 2001-07-18 00:00:00
Comments: Not reported

Completed Area Name: PROJECT WIDE
Completed Sub Area Name: Not reported
Completed Document Type: Preliminary Endangerment Assessment Report
Completed Date: 2002-05-22 00:00:00
Comments: Not reported

Completed Area Name: PROJECT WIDE
Completed Sub Area Name: Not reported
Completed Document Type: Cost Recovery Closeout Memo
Completed Date: 2004-07-09 00:00:00
Comments: Not reported

Completed Area Name: PROJECT WIDE
Completed Sub Area Name: Not reported
Completed Document Type: Environmental Oversight Agreement
Completed Date: 2000-04-10 00:00:00
Comments: Not reported

Map ID
Direction
Distance
Elevation

MAP FINDINGS

Site

Database(s)

EDR ID Number
EPA ID Number

DAVIS ELEMENTARY SCHOOL EXPANSION (Continued)

S107736207

Future Area Name: Not reported
Future Sub Area Name: Not reported
Future Document Type: Not reported
Future Due Date: Not reported
Schedule Area Name: Not reported
Schedule Sub Area Name: Not reported
Schedule Document Type: Not reported
Schedule Due Date: Not reported
Schedule Revised Date: Not reported

ENVIROSTOR:

Site Type: School Cleanup
Site Type Detailed: School
Acres: Not reported
NPL: NO
Regulatory Agencies: SMBRP
Lead Agency: SMBRP
Program Manager: Not reported
Supervisor: Javier Hinojosa
Division Branch: Cypress
Facility ID: 30590001
Site Code: 404052
Assembly: 69
Senate: 34
Special Program: Not reported
Status: Inactive - Needs Evaluation
Status Date: 2004-07-09 00:00:00
Restricted Use: NO
Site Mgmt. Req.: NONE SPECIFIED
Funding: School District
Latitude: 33.743323891627
Longitude: -117.84678003091
APN: NONE SPECIFIED
Past Use: * RETIAL - MISC.
Potential COC: NONE SPECIFIED
Confirmed COC: NONE SPECIFIED
Potential Description: NONE SPECIFIED
Alias Name: DAVIS ELEMENTARY SCHOOL EXP - PROPOSED
Alias Type: Alternate Name
Alias Name: SANTA ANA UNIFIED SCHOOL DISTRICT
Alias Type: Alternate Name
Alias Name: 30590001
Alias Type: Envirostor ID Number
Alias Name: 404052
Alias Type: Project Code (Site Code)
Alias Name: DAVIS ELEMENTARY SCHOOL EXPANSION
Alias Type: Alternate Name
Alias Name: SANTA ANA USD-DAVIS ELEM/VCA
Alias Type: Alternate Name
Alias Name: 110033616647
Alias Type: EPA (FRS #)

Completed Info:

Completed Area Name: PROJECT WIDE
Completed Sub Area Name: Not reported
Completed Document Type: Phase 1
Completed Date: 2000-01-26 00:00:00

Map ID
Direction
Distance
Elevation

MAP FINDINGS

Site

Database(s)

EDR ID Number
EPA ID Number

DAVIS ELEMENTARY SCHOOL EXPANSION (Continued)

S107736207

Comments: Not reported

Completed Area Name: PROJECT WIDE
Completed Sub Area Name: Not reported
Completed Document Type: * Workplan
Completed Date: 2001-07-18 00:00:00
Comments: Not reported

Completed Area Name: PROJECT WIDE
Completed Sub Area Name: Not reported
Completed Document Type: Preliminary Endangerment Assessment Report
Completed Date: 2002-05-22 00:00:00
Comments: Not reported

Completed Area Name: PROJECT WIDE
Completed Sub Area Name: Not reported
Completed Document Type: Cost Recovery Closeout Memo
Completed Date: 2004-07-09 00:00:00
Comments: Not reported

Completed Area Name: PROJECT WIDE
Completed Sub Area Name: Not reported
Completed Document Type: Environmental Oversight Agreement
Completed Date: 2000-04-10 00:00:00
Comments: Not reported

Future Area Name: Not reported
Future Sub Area Name: Not reported
Future Document Type: Not reported
Future Due Date: Not reported
Schedule Area Name: Not reported
Schedule Sub Area Name: Not reported
Schedule Document Type: Not reported
Schedule Due Date: Not reported
Schedule Revised Date: Not reported

115
East
1/4-1/2
0.470 mi.
2481 ft.

G.W. MAINTENANCE
1102 E 6TH ST
SANTA ANA, CA 92700

HIST CORTESE
CA FID UST
SWEEPS UST

S101589684
N/A

Relative:
Higher

CORTESE:
Region: CORTESE
Facility County Code: 30
Reg By: LTNKA
Reg Id: 083003519T

Actual:
136 ft.

Region: CORTESE
Facility County Code: 30
Reg By: LTNKA
Reg Id: 083002232T

CA FID UST:
Facility ID: 30017892
Regulated By: UTNKA
Regulated ID: 00065056

Map ID
Direction
Distance
Elevation

MAP FINDINGS

Site

Database(s)

EDR ID Number
EPA ID Number

G.W. MAINTENANCE (Continued)

S101589684

Cortese Code: Not reported
SIC Code: Not reported
Facility Phone: 7145428726
Mail To: Not reported
Mailing Address: 1101 E 6TH ST
Mailing Address 2: Not reported
Mailing City,St,Zip: SANTA ANA 92701
Contact: Not reported
Contact Phone: Not reported
DUNs Number: Not reported
NPDES Number: Not reported
EPA ID: Not reported
Comments: Not reported
Status: Active

SWEEPS UST:

Status: A
Comp Number: 317
Number: 9
Board Of Equalization: Not reported
Ref Date: 07-21-93
Act Date: 11-10-93
Created Date: 07-21-93
Tank Status: A
Owner Tank Id: 1
Swrcb Tank Id: 30-020-000317-000001
Actv Date: 11-10-93
Capacity: 6000
Tank Use: M.V. FUEL
Stg: P
Content: REG UNLEADED
Number Of Tanks: 2

Status: A
Comp Number: 317
Number: 9
Board Of Equalization: Not reported
Ref Date: 07-21-93
Act Date: 11-10-93
Created Date: 07-21-93
Tank Status: A
Owner Tank Id: 2
Swrcb Tank Id: 30-020-000317-000002
Actv Date: 11-10-93
Capacity: 6000
Tank Use: M.V. FUEL
Stg: P
Content: REG UNLEADED
Number Of Tanks: Not reported

MAP FINDINGS

Map ID Direction Distance Elevation	Site	Database(s)	EDR ID Number EPA ID Number
Y116 SE 1/4-1/2 0.473 mi. 2496 ft.	SO CAL GAS/SANTA ANA I (MINNIE ST) MGP NE CORNER OF MINNIE ST & E. WALNUT ST. SANTA ANA, CA 92709 Site 2 of 4 in cluster Y	Manufactured Gas Plants	1012008278 N/A
Relative: Lower			
Actual: 126 ft. Y117	SO CAL GAS/SANTA ANA I (MINNIE ST) MGP NE CORNER OF MINNIE ST & E. WALNUT ST. SANTA ANA, CA 92709 Site 3 of 4 in cluster Y	Manufactured Gas Plants	1012128843 N/A
SE 1/4-1/2 0.473 mi. 2496 ft.			
Relative: Lower			
Actual: 126 ft. 118	EMERSON ELECTRONICS 300 S STANDARD STREET SANTA ANA, CA	SLIC	S108542954 N/A
SE 1/4-1/2 0.474 mi. 2501 ft.			
Relative: Lower	SLIC: Type: Soil and Groundwater Facility Status: Closed Region: 8 Staff: XXX Substance: XXX Lead Agency: XXX Location Code: XXX Thomas Bros Code: XXX		
Actual: 121 ft.			
Y119 SE 1/4-1/2 0.474 mi. 2503 ft.	SO CAL GAS/SANTA ANA (MINNIE ST) MGP NEC OF MINNIE AND E WALNUT STREETS SANTA ANA, CA 92709 Site 4 of 4 in cluster Y	Manufactured Gas Plants	1008407772 N/A
Relative: Lower	Manufactured Gas Plants: The site is on 1.50 acres located in the City of Santa Ana. It is currently occupied by a plastic related business The majority of the site is paved and no evidence of any MGP related odors or visible residues remain. The Santa Ana I site was inspected by DTSC staff on March 22, 1994. The site is currently occupied by a lumber company. The PEA Report dated December 1, 1993 (analytical) shows high levels of polyaromatic hydrocarbons and poly- nuclear aromatics, lead, and total petroleum hydrocarbons. The PEA recommended no emergency removal be conducted because of limited exposure to the substances at the site. Additional investigation, however is recommended for the Site around the former concrete oil tank area. DTSC recommends that a loww permeability fill be added to the planter boxes that have high levels of lead. The RWQCB may be concerned with the elevated levels of total petroleum hydrocarbons.		
Actual: 126 ft.			

MAP FINDINGS

Map ID
Direction
Distance
Elevation

Site

Database(s)

EDR ID Number
EPA ID Number

AD120 **HPL MECHANICAL**
NE **1041 LOGAN ST**
1/4-1/2 **SANTA ANA, CA 92701**
0.485 mi.
2559 ft. **Site 1 of 2 in cluster AD**

HIST CORTESE **S101589671**
 LUST **N/A**
 CA FID UST
 SWEEPS UST

Relative:
Higher

CORTESE:
Region: **CORTESE**
Facility County Code: **30**
Reg By: **LTNKA**
Reg Id: **083003633T**

Actual:
145 ft.

LUST REG 8:
Region: **8**
County: **Orange**
Regional Board: **Santa Ana Region**
Facility Status: **Leak being confirmed**
Case Number: **083003633T**
Local Case Num: **Not reported**
Case Type: **Soil only**
Substance: **Gasoline**
Qty Leaked: **Not reported**
Abate Method: **Not reported**
Cross Street: **WASHINGTON AVENUE**
Enf Type: **Not reported**
Funding: **Not reported**
How Discovered: **Tank Closure**
How Stopped: **Not reported**
Leak Cause: **UNK**
Leak Source: **UNK**
Global ID: **T0605902352**
How Stopped Date: **12/22/1998**
Enter Date: **2/9/2000**
Review Date: **12/23/1999**
Prelim Assess: **Not reported**
Discover Date: **12/23/1999**
Enforcement Date: **Not reported**
Close Date: **Not reported**
Workplan: **Not reported**
Pollution Char: **Not reported**
Remed Plan: **Not reported**
Remed Action: **Not reported**
Monitoring: **Not reported**
Enter Date: **2/9/2000**
GW Qualifies: **Not reported**
Soil Qualifies: **Not reported**
Operator: **Not reported**
Facility Contact: **Not reported**
Interim: **Not reported**
Oversite Program: **LUST**
Latitude: **33.75592471**
Longitude: **-117.8571522**
MTBE Date: **Not reported**
Max MTBE GW: **Not reported**
MTBE Concentration: **0**
Max MTBE Soil: **Not reported**
MTBE Fuel: **1**
MTBE Tested: **Site NOT Tested for MTBE.Includes Unknown and Not Analyzed.**
MTBE Class: *****

Map ID
Direction
Distance
Elevation

MAP FINDINGS

Site

Database(s)

EDR ID Number
EPA ID Number

HPL MECHANICAL (Continued)

S101589671

Staff: RS
Staff Initials: JB
Lead Agency: Local Agency
Local Agency: Santa Ana, Orange County
Hydr Basin #: COASTAL PLAIN OF ORA
Beneficial: Not reported
Priority: Not reported
Cleanup Fund Id: Not reported
Work Suspended: No
Summary: Not reported

CA FID UST:

Facility ID: 30017809
Regulated By: UTNKA
Regulated ID: Not reported
Cortese Code: Not reported
SIC Code: Not reported
Facility Phone: 7145410220
Mail To: Not reported
Mailing Address: 1041 LOGAN ST
Mailing Address 2: Not reported
Mailing City,St,Zip: SANTA ANA 92701
Contact: Not reported
Contact Phone: Not reported
DUNs Number: Not reported
NPDES Number: Not reported
EPA ID: Not reported
Comments: Not reported
Status: Active

SWEEPS UST:

Status: A
Comp Number: 459
Number: 1
Board Of Equalization: Not reported
Ref Date: 02-26-92
Act Date: 02-26-92
Created Date: 02-26-92
Tank Status: A
Owner Tank Id: Not reported
Swrcb Tank Id: 30-020-000459-000002
Actv Date: 02-26-92
Capacity: 1000
Tank Use: M.V. FUEL
Stg: P
Content: REG UNLEADED
Number Of Tanks: Not reported

Status: A
Comp Number: 459
Number: 1
Board Of Equalization: Not reported
Ref Date: 02-26-92
Act Date: 02-26-92
Created Date: 02-26-92
Tank Status: A

Map ID
Direction
Distance
Elevation

MAP FINDINGS

Site

Database(s)

EDR ID Number
EPA ID Number

HPL MECHANICAL (Continued)

S101589671

Owner Tank Id: Not reported
Swrcb Tank Id: 30-020-000459-000001
Actv Date: 02-26-92
Capacity: 1000
Tank Use: M.V. FUEL
Stg: P
Content: REG UNLEADED
Number Of Tanks: 2

**AD121
NE
1/4-1/2
0.485 mi.
2560 ft.**

**HPL MECHANICAL
1041 N LOGAN ST
SANTA ANA, CA 92701
Site 2 of 2 in cluster AD**

**LUST S109284589
N/A**

**Relative:
Higher**

LUST:
Region: STATE
Global Id: T0605902352
Latitude: 33.75592471
Longitude: -117.8571522
Case Type: LUST Cleanup Site
Status: Open - Site Assessment
Status Date: 1999-12-23 00:00:00
Lead Agency: SANTA ANA, CITY OF
Case Worker: Not reported
Local Agency: SANTA ANA, CITY OF
RB Case Number: 083003633T
LOC Case Number: Not reported
File Location: Not reported
Potential Media Affect: Soil
Potential Contaminants of Concern: Gasoline
Site History: Not reported

**Actual:
145 ft.**

**AB122
SW
1/4-1/2
0.488 mi.
2579 ft.**

**224 SOUTH MAIN STREET
SANTA ANA, CA 90603
Site 5 of 5 in cluster AB**

**Notify 65 S100179519
N/A**

**Relative:
Lower**

Notify 65:
Date Reported: Not reported
Staff Initials: Not reported
Board File Number: Not reported
Facility Type: Not reported
Discharge Date: Not reported
Incident Description: 90603

**Actual:
111 ft.**

MAP FINDINGS

Map ID
Direction
Distance
Elevation

Site

Database(s)

EDR ID Number
EPA ID Number

123
WSW
1/2-1
0.501 mi.
2644 ft.

ARCO #0206
302 W 1ST ST
SANTA ANA, CA 92701

LUST **S109284435**
N/A

Relative:
Lower

LUST:
Region: STATE
Global Id: T0605900915
Latitude: 33.7451553584951
Longitude: -117.870029211044
Case Type: LUST Cleanup Site
Status: Completed - Case Closed
Status Date: 1989-02-22 00:00:00
Lead Agency: SANTA ANA, CITY OF
Case Worker: Not reported
Local Agency: SANTA ANA, CITY OF
RB Case Number: 083001157T
LOC Case Number: Not reported
File Location: Not reported
Potential Media Affect: Soil
Potential Contaminants of Concern: Gasoline
Site History: Not reported

Actual:
113 ft.

AC124
NE
1/2-1
0.502 mi.
2653 ft.

JASCO CHEMICAL
1008 N FULLER ST
SANTA ANA, CA 92701
Site 2 of 3 in cluster AC

LUST **S109284626**
N/A

Relative:
Higher

LUST:
Region: STATE
Global Id: T0605902277
Latitude: 0
Longitude: 0
Case Type: LUST Cleanup Site
Status: Completed - Case Closed
Status Date: 2001-06-14 00:00:00
Lead Agency: SANTA ANA RWQCB (REGION 8)
Case Worker: Not reported
Local Agency: SANTA ANA, CITY OF
RB Case Number: 083003448T
LOC Case Number: Not reported
File Location: Not reported
Potential Media Affect: Soil
Potential Contaminants of Concern: Other Solvent or Non-Petroleum Hydrocarbon
Site History: Not reported

Actual:
145 ft.

AC125
NE
1/2-1
0.504 mi.
2664 ft.

JASCO CHEMICAL
1008 FULLER ST
SANTA ANA, CA 92701
Site 3 of 3 in cluster AC

HIST CORTESE **S101589681**
LUST **N/A**
CA FID UST
EMI

Relative:
Higher

CORTESE:
Region: CORTESE
Facility County Code: 30
Reg By: LTNKA

Actual:
145 ft.

Map ID
Direction
Distance
Elevation

MAP FINDINGS

Site

Database(s)

EDR ID Number
EPA ID Number

JASCO CHEMICAL (Continued)

S101589681

Reg Id: 083003448T

LUST REG 8:

Region: 8
County: Orange
Regional Board: Santa Ana Region
Facility Status: Case Closed
Case Number: 083003448T
Local Case Num: Not reported
Case Type: Soil only
Substance: Methylene Chloride
Qty Leaked: Not reported
Abate Method: Not reported
Cross Street: WASHINGTON
Enf Type: Not reported
Funding: Not reported
How Discovered: Tank Closure
How Stopped: Not reported
Leak Cause: UNK
Leak Source: UNK
Global ID: T0605902277
How Stopped Date: 11/9/1998
Enter Date: 5/12/1999
Review Date: Not reported
Prelim Assess: 11/17/1998
Discover Date: 11/9/1998
Enforcement Date: Not reported
Close Date: 6/14/2001
Workplan: Not reported
Pollution Char: 11/19/1999
Remed Plan: 3/28/2000
Remed Action: Not reported
Monitoring: Not reported
Enter Date: 5/12/1999
GW Qualifies: Not reported
Soil Qualifies: <
Operator: Not reported
Facility Contact: Not reported
Interim: Not reported
Oversite Program: LUST
Latitude: 33.7536164
Longitude: -117.8556861
MTBE Date: Not reported
Max MTBE GW: Not reported
MTBE Concentration: 1
Max MTBE Soil: 10
MTBE Fuel: 0
MTBE Tested: MTBE Detected. Site tested for MTBE & MTBE detected
MTBE Class: *
Staff: RS
Staff Initials: JB
Lead Agency: Regional Board
Local Agency: Santa Ana, Orange County
Hydr Basin #: COASTAL PLAIN OF ORA
Beneficial: Not reported
Priority: Not reported
Cleanup Fund Id: Not reported

Map ID
Direction
Distance
Elevation

MAP FINDINGS

Site

Database(s)

EDR ID Number
EPA ID Number

JASCO CHEMICAL (Continued)

S101589681

Work Suspended: Not reported
Summary: Not reported

CA FID UST:

Facility ID: 30017879
Regulated By: UTNKA
Regulated ID: 00053227
Cortese Code: Not reported
SIC Code: Not reported
Facility Phone: 7148358350
Mail To: Not reported
Mailing Address: 936 E 003RD ST
Mailing Address 2: Not reported
Mailing City,St,Zip: SANTA ANA 92701
Contact: Not reported
Contact Phone: Not reported
DUNs Number: Not reported
NPDES Number: Not reported
EPA ID: Not reported
Comments: Not reported
Status: Active

EMI:

Year: 1987
County Code: 30
Air Basin: SC
Facility ID: 6624
Air District Name: SC
SIC Code: 5199
Air District Name: SOUTH COAST AQMD
Community Health Air Pollution Info System: Not reported
Consolidated Emission Reporting Rule: Not reported
Total Organic Hydrocarbon Gases Tons/Yr: 4
Reactive Organic Gases Tons/Yr: 3
Carbon Monoxide Emissions Tons/Yr: 0
NOX - Oxides of Nitrogen Tons/Yr: 0
SOX - Oxides of Sulphur Tons/Yr: 0
Particulate Matter Tons/Yr: 0
Part. Matter 10 Micrometers & Smlr Tons/Yr: 0

Year: 1990
County Code: 30
Air Basin: SC
Facility ID: 6624
Air District Name: SC
SIC Code: 2851
Air District Name: SOUTH COAST AQMD
Community Health Air Pollution Info System: Not reported
Consolidated Emission Reporting Rule: Not reported
Total Organic Hydrocarbon Gases Tons/Yr: 2
Reactive Organic Gases Tons/Yr: 2
Carbon Monoxide Emissions Tons/Yr: 0
NOX - Oxides of Nitrogen Tons/Yr: 0
SOX - Oxides of Sulphur Tons/Yr: 0
Particulate Matter Tons/Yr: 0
Part. Matter 10 Micrometers & Smlr Tons/Yr: 0

Map ID
Direction
Distance
Elevation

MAP FINDINGS

Site

Database(s)

EDR ID Number
EPA ID Number

JASCO CHEMICAL (Continued)

S101589681

Year: 1993
County Code: 30
Air Basin: SC
Facility ID: 6624
Air District Name: SC
SIC Code: 2851
Air District Name: SOUTH COAST AQMD
Community Health Air Pollution Info System: Not reported
Consolidated Emission Reporting Rule: Not reported
Total Organic Hydrocarbon Gases Tons/Yr: 13
Reactive Organic Gases Tons/Yr: 5
Carbon Monoxide Emissions Tons/Yr: 0
NOX - Oxides of Nitrogen Tons/Yr: 0
SOX - Oxides of Sulphur Tons/Yr: 0
Particulate Matter Tons/Yr: 0
Part. Matter 10 Micrometers & Smlr Tons/Yr: 0

Year: 1995
County Code: 30
Air Basin: SC
Facility ID: 6624
Air District Name: SC
SIC Code: 2851
Air District Name: SOUTH COAST AQMD
Community Health Air Pollution Info System: Not reported
Consolidated Emission Reporting Rule: Not reported
Total Organic Hydrocarbon Gases Tons/Yr: 13
Reactive Organic Gases Tons/Yr: 5
Carbon Monoxide Emissions Tons/Yr: 0
NOX - Oxides of Nitrogen Tons/Yr: 0
SOX - Oxides of Sulphur Tons/Yr: 0
Particulate Matter Tons/Yr: 0
Part. Matter 10 Micrometers & Smlr Tons/Yr: 0

Year: 1997
County Code: 30
Air Basin: SC
Facility ID: 6624
Air District Name: SC
SIC Code: 2851
Air District Name: SOUTH COAST AQMD
Community Health Air Pollution Info System: Not reported
Consolidated Emission Reporting Rule: Not reported
Total Organic Hydrocarbon Gases Tons/Yr: 10
Reactive Organic Gases Tons/Yr: 6
Carbon Monoxide Emissions Tons/Yr: 0
NOX - Oxides of Nitrogen Tons/Yr: 0
SOX - Oxides of Sulphur Tons/Yr: 0
Particulate Matter Tons/Yr: 0
Part. Matter 10 Micrometers & Smlr Tons/Yr: 0

Year: 1998
County Code: 30
Air Basin: SC
Facility ID: 6624
Air District Name: SC
SIC Code: 2851

Map ID
Direction
Distance
Elevation

MAP FINDINGS

Site

Database(s)

EDR ID Number
EPA ID Number

JASCO CHEMICAL (Continued)

S101589681

Air District Name: SOUTH COAST AQMD
Community Health Air Pollution Info System: Not reported
Consolidated Emission Reporting Rule: Not reported
Total Organic Hydrocarbon Gases Tons/Yr: 8
Reactive Organic Gases Tons/Yr: 5
Carbon Monoxide Emissions Tons/Yr: 0
NOX - Oxides of Nitrogen Tons/Yr: 0
SOX - Oxides of Sulphur Tons/Yr: 0
Particulate Matter Tons/Yr: 0
Part. Matter 10 Micrometers & Smlr Tons/Yr: 0

Year: 1999
County Code: 30
Air Basin: SC
Facility ID: 6624
Air District Name: SC
SIC Code: 2851
Air District Name: SOUTH COAST AQMD
Community Health Air Pollution Info System: Not reported
Consolidated Emission Reporting Rule: Not reported
Total Organic Hydrocarbon Gases Tons/Yr: 10
Reactive Organic Gases Tons/Yr: 6
Carbon Monoxide Emissions Tons/Yr: 0
NOX - Oxides of Nitrogen Tons/Yr: 0
SOX - Oxides of Sulphur Tons/Yr: 0
Particulate Matter Tons/Yr: 0
Part. Matter 10 Micrometers & Smlr Tons/Yr: 0

Year: 2000
County Code: 30
Air Basin: SC
Facility ID: 6624
Air District Name: SC
SIC Code: 2851
Air District Name: SOUTH COAST AQMD
Community Health Air Pollution Info System: Not reported
Consolidated Emission Reporting Rule: Not reported
Total Organic Hydrocarbon Gases Tons/Yr: 10
Reactive Organic Gases Tons/Yr: 6
Carbon Monoxide Emissions Tons/Yr: 0
NOX - Oxides of Nitrogen Tons/Yr: 0
SOX - Oxides of Sulphur Tons/Yr: 0
Particulate Matter Tons/Yr: 0
Part. Matter 10 Micrometers & Smlr Tons/Yr: 0

Year: 2001
County Code: 30
Air Basin: SC
Facility ID: 6624
Air District Name: SC
SIC Code: 2851
Air District Name: SOUTH COAST AQMD
Community Health Air Pollution Info System: Not reported
Consolidated Emission Reporting Rule: Not reported
Total Organic Hydrocarbon Gases Tons/Yr: 0
Reactive Organic Gases Tons/Yr: 0
Carbon Monoxide Emissions Tons/Yr: 0

Map ID
Direction
Distance
Elevation

MAP FINDINGS

Site

Database(s)

EDR ID Number
EPA ID Number

JASCO CHEMICAL (Continued)

S101589681

NOX - Oxides of Nitrogen Tons/Yr: 0
SOX - Oxides of Sulphur Tons/Yr: 0
Particulate Matter Tons/Yr: 0
Part. Matter 10 Micrometers & Smlr Tons/Yr: 0

Year: 2002
County Code: 30
Air Basin: SC
Facility ID: 6624
Air District Name: SC
SIC Code: 2851
Air District Name: SOUTH COAST AQMD
Community Health Air Pollution Info System: Not reported
Consolidated Emission Reporting Rule: Not reported
Total Organic Hydrocarbon Gases Tons/Yr: 0
Reactive Organic Gases Tons/Yr: 0
Carbon Monoxide Emissions Tons/Yr: 0
NOX - Oxides of Nitrogen Tons/Yr: 0
SOX - Oxides of Sulphur Tons/Yr: 0
Particulate Matter Tons/Yr: 0
Part. Matter 10 Micrometers & Smlr Tons/Yr: 0

Year: 2003
County Code: 30
Air Basin: SC
Facility ID: 6624
Air District Name: SC
SIC Code: 2851
Air District Name: SOUTH COAST AQMD
Community Health Air Pollution Info System: Not reported
Consolidated Emission Reporting Rule: Not reported
Total Organic Hydrocarbon Gases Tons/Yr: 0
Reactive Organic Gases Tons/Yr: 0
Carbon Monoxide Emissions Tons/Yr: 0
NOX - Oxides of Nitrogen Tons/Yr: 0
SOX - Oxides of Sulphur Tons/Yr: 0
Particulate Matter Tons/Yr: 0
Part. Matter 10 Micrometers & Smlr Tons/Yr: 0

Year: 2004
County Code: 30
Air Basin: SC
Facility ID: 6624
Air District Name: SC
SIC Code: 2851
Air District Name: SOUTH COAST AQMD
Community Health Air Pollution Info System: Not reported
Consolidated Emission Reporting Rule: Not reported
Total Organic Hydrocarbon Gases Tons/Yr: 0.0644229
Reactive Organic Gases Tons/Yr: 0.05
Carbon Monoxide Emissions Tons/Yr: 0.000175
NOX - Oxides of Nitrogen Tons/Yr: 0.00065
SOX - Oxides of Sulphur Tons/Yr: 0.00000415
Particulate Matter Tons/Yr: 0.0000375
Part. Matter 10 Micrometers & Smlr Tons/Yr: 0

Year: 2005

Map ID
Direction
Distance
Elevation

MAP FINDINGS

Site

Database(s)

EDR ID Number
EPA ID Number

JASCO CHEMICAL (Continued)

S101589681

County Code: 30
Air Basin: SC
Facility ID: 6624
Air District Name: SC
SIC Code: 2851
Air District Name: SOUTH COAST AQMD
Community Health Air Pollution Info System: Not reported
Consolidated Emission Reporting Rule: Not reported
Total Organic Hydrocarbon Gases Tons/Yr: .078435
Reactive Organic Gases Tons/Yr: .066435257
Carbon Monoxide Emissions Tons/Yr: .000175
NOX - Oxides of Nitrogen Tons/Yr: .00065
SOX - Oxides of Sulphur Tons/Yr: .000003
Particulate Matter Tons/Yr: .000035
Part. Matter 10 Micrometers & Smlr Tons/Yr: .00003325

Year: 2006
County Code: 30
Air Basin: SC
Facility ID: 6624
Air District Name: SC
SIC Code: 2851
Air District Name: SOUTH COAST AQMD
Community Health Air Pollution Info System: Not reported
Consolidated Emission Reporting Rule: Not reported
Total Organic Hydrocarbon Gases Tons/Yr: .1110163543720133175
Reactive Organic Gases Tons/Yr: .086
Carbon Monoxide Emissions Tons/Yr: .126
NOX - Oxides of Nitrogen Tons/Yr: .15
SOX - Oxides of Sulphur Tons/Yr: .001
Particulate Matter Tons/Yr: .011
Part. Matter 10 Micrometers & Smlr Tons/Yr: .011

Year: 2007
County Code: 30
Air Basin: SC
Facility ID: 6624
Air District Name: SC
SIC Code: 2851
Air District Name: SOUTH COAST AQMD
Community Health Air Pollution Info System: Not reported
Consolidated Emission Reporting Rule: Not reported
Total Organic Hydrocarbon Gases Tons/Yr: .1110163543720133175
Reactive Organic Gases Tons/Yr: .086
Carbon Monoxide Emissions Tons/Yr: .126
NOX - Oxides of Nitrogen Tons/Yr: .15
SOX - Oxides of Sulphur Tons/Yr: .001
Particulate Matter Tons/Yr: .011
Part. Matter 10 Micrometers & Smlr Tons/Yr: .011

Map ID
Direction
Distance
Elevation

MAP FINDINGS

Site

Database(s)

EDR ID Number
EPA ID Number

AE126
NNE
1/2-1
0.515 mi.
2721 ft.

TRI COUNTY DISPOSAL
1335 SANTIAGO
SANTA ANA, CA
Site 1 of 3 in cluster AE

WMUDS/SWAT S101613973
N/A

Relative:
Higher

WMUDS/SWAT:

Actual:
145 ft.

Edit Date: Not reported
Complexity: Not reported
Primary Waste: Not reported
Primary Waste Type: Not reported
Secondary Waste: Not reported
Secondary Waste Type: Not reported
Base Meridian: Not reported
NPID: Not reported
Tonnage: 0
Regional Board ID: Not reported
Municipal Solid Waste: False
Superorder: False
Open To Public: False
Waste List: False
Agency Type: Not reported
Agency Name: Not reported
Agency Department: Not reported
Agency Address: Not reported
Agency City,St,Zip: Not reported
Agency Contact: Not reported
Agency Telephone: Not reported
Land Owner Name: Not reported
Land Owner Address: Not reported
Land Owner City,St,Zip: CA
Land Owner Contact: Not reported
Land Owner Phone: Not reported
Region: 8
Facility Type: Not reported
Facility Description: Not reported
Facility Telephone: Not reported
SWAT Facility Name: Not reported
Primary SIC: Not reported
Secondary SIC: Not reported
Comments: Not reported
Last Facility Editors: Not reported
Waste Discharge System: False
Solid Waste Assessment Test Program: True
Toxic Pits Cleanup Act Program: False
Resource Conservation Recovery Act: False
Department of Defence: False
Solid Waste Assessment Test Program: Not reported
Threat to Water Quality: Not reported
Sub Chapter 15: False
Regional Board Project Officer: MA
Number of WMUDS at Facility: 1
Section Range: Not reported
RCRA Facility: Not reported
Waste Discharge Requirements: Not reported
Self-Monitoring Rept. Frequency: Not reported
Waste Discharge System ID: 8 300034NUR
Solid Waste Information ID: Not reported

MAP FINDINGS

Map ID
 Direction
 Distance
 Elevation

Site

Database(s)

EDR ID Number
 EPA ID Number

AE127 **NICKEY'S PETROLEUM**
NNE **1335 SANTIAGO ST**
1/2-1 **SANTA ANA, CA 92701**
0.524 mi.
2765 ft. **Site 2 of 3 in cluster AE**

HIST CORTESE **S101619744**
LUST **N/A**
CA FID UST

Relative:
Higher

CORTESE:
 Region: **CORTESE**
 Facility County Code: **30**
 Reg By: **LTNKA**
 Reg Id: **083003603T**

Actual:
145 ft.

LUST REG 8:
 Region: **8**
 County: **Orange**
 Regional Board: **Santa Ana Region**
 Facility Status: **Leak being confirmed**
 Case Number: **083003603T**
 Local Case Num: **Not reported**
 Case Type: **Soil only**
 Substance: **Gasoline**
 Qty Leaked: **Not reported**
 Abate Method: **Not reported**
 Cross Street: **WASHINGTON**
 Enf Type: **Not reported**
 Funding: **Not reported**
 How Discovered: **Tank Closure**
 How Stopped: **Close Tank**
 Leak Cause: **Overfill**
 Leak Source: **UNK**
 Global ID: **T0605902338**
 How Stopped Date: **12/18/1999**
 Enter Date: **1/26/2000**
 Review Date: **12/18/1999**
 Prelim Assess: **Not reported**
 Discover Date: **12/18/1999**
 Enforcement Date: **Not reported**
 Close Date: **Not reported**
 Workplan: **Not reported**
 Pollution Char: **Not reported**
 Remed Plan: **Not reported**
 Remed Action: **Not reported**
 Monitoring: **Not reported**
 Enter Date: **1/26/2000**
 GW Qualifies: **Not reported**
 Soil Qualifies: **Not reported**
 Operator: **Not reported**
 Facility Contact: **Not reported**
 Interim: **Not reported**
 Oversight Program: **LUST**
 Latitude: **33.75655404**
 Longitude: **-117.859639**
 MTBE Date: **Not reported**
 Max MTBE GW: **Not reported**
 MTBE Concentration: **0**
 Max MTBE Soil: **Not reported**
 MTBE Fuel: **1**
 MTBE Tested: **Site NOT Tested for MTBE.Includes Unknown and Not Analyzed.**
 MTBE Class: *****

Map ID
 Direction
 Distance
 Elevation

MAP FINDINGS

Site

Database(s)

EDR ID Number
 EPA ID Number

NICKEY'S PETROLEUM (Continued)

S101619744

Staff: RS
 Staff Initials: JB
 Lead Agency: Local Agency
 Local Agency: Santa Ana, Orange County
 Hydr Basin #: COASTAL PLAIN OF ORA
 Beneficial: Not reported
 Priority: Not reported
 Cleanup Fund Id: Not reported
 Work Suspended: No
 Summary: Not reported

CA FID UST:

Facility ID: 30003493
 Regulated By: UTNKA
 Regulated ID: 00008816
 Cortese Code: Not reported
 SIC Code: Not reported
 Facility Phone: 7145474123
 Mail To: Not reported
 Mailing Address: 1335 SANTIAGO ST
 Mailing Address 2: Not reported
 Mailing City, St, Zip: SANTA ANA 92701
 Contact: Not reported
 Contact Phone: Not reported
 DUNs Number: Not reported
 NPDES Number: Not reported
 EPA ID: Not reported
 Comments: Not reported
 Status: Active

AE128
NNE
1/2-1
0.524 mi.
2766 ft.

NICKEY'S PETROLEUM
1335 N SANTIAGO ST
SANTA ANA, CA 92701
Site 3 of 3 in cluster AE

LUST S109284582
N/A

Relative:
Higher

LUST:

Region: STATE
 Global Id: T0605902338
 Latitude: 33.756554039
 Longitude: -117.859639
 Case Type: LUST Cleanup Site
 Status: Open - Site Assessment
 Status Date: 2000-01-26 00:00:00
 Lead Agency: SANTA ANA RWQCB (REGION 8)
 Case Worker: Not reported
 Local Agency: SANTA ANA, CITY OF
 RB Case Number: 083003603T
 LOC Case Number: Not reported
 File Location: Local Agency
 Potential Media Affect: Aquifer used for drinking water supply
 Potential Contaminants of Concern: Gasoline, Diesel
 Site History: Not reported

Actual:
145 ft.

Map ID
Direction
Distance
Elevation

MAP FINDINGS

Site

Database(s)

EDR ID Number
EPA ID Number

129
SE
1/2-1
0.527 mi.
2782 ft.

GLOBAL METAL RECYCLING INC
1011 E PINE ST
SANTA ANA, CA 92701

SWRCY S107137054
N/A

Relative:
Lower

SWRCY:

Certification Status: O
Facility Phone Number: (714) 542-9530
Date facility became certified: 6/11/2003
Date facility began operating: 8/16/2003
Date facility ceased operating: Still operating
Whether The Facility Is Grandfathered: Not reported
Convenience Zone Where Facility Located: 1501
Convenience Zone Where Facility Located 2: 5075
Convenience Zone Where Facility Located 3: 5351
Convenience Zone Where Facility Located 4: Not Accepted
Convenience Zone Where Facility Located 5: Not Accepted
Convenience Zone Where Facility Located 6: Not Accepted
Convenience Zone Where Facility Located 7: Not Accepted
Aluminum Beverage Containers Redeemed: AL
Glass Beverage Containers Redeemed: GL
Plastic Beverage Containers Redeemed: PL
Other mat beverage containers redeemed: Not reported
Refillable Beverage Containers Redeemed: Not reported

Actual:
122 ft.

130
NNW
1/2-1
0.554 mi.
2926 ft.

SANTA ANA UNIFIED SCHOOL DIST.
1405 FRENCH ST
SANTA ANA, CA 92701

LUST 1000591050
N/A

Relative:
Higher

LUST:

Region: STATE
Global Id: T0605900676
Latitude: 33.7567012
Longitude: -117.8638484
Case Type: LUST Cleanup Site
Status: Completed - Case Closed
Status Date: 1991-09-27 00:00:00
Lead Agency: SANTA ANA RWQCB (REGION 8)
Case Worker: Not reported
Local Agency: SANTA ANA, CITY OF
RB Case Number: 083000855T
LOC Case Number: Not reported
File Location: Regional Board
Potential Media Affect: Soil
Potential Contaminants of Concern: Diesel
Site History: Not reported

Actual:
142 ft.

LUST REG 8:

Region: 8
County: Orange
Regional Board: Santa Ana Region
Facility Status: Case Closed
Case Number: 083000855T
Local Case Num: Not reported
Case Type: Soil only
Substance: Diesel

Map ID
Direction
Distance
Elevation

MAP FINDINGS

Site

Database(s)

EDR ID Number
EPA ID Number

SANTA ANA UNIFIED SCHOOL DIST. (Continued)

1000591050

Qty Leaked: Not reported
Abate Method: Not reported
Cross Street: 15TH
Enf Type: CLOS
Funding: Not reported
How Discovered: OM
How Stopped: Not reported
Leak Cause: Corrosion
Leak Source: Tank
Global ID: T0605900676
How Stopped Date: Not reported
Enter Date: 5/10/1988
Review Date: Not reported
Prelim Assess: Not reported
Discover Date: 1/20/1988
Enforcement Date: Not reported
Close Date: 9/27/1991
Workplan: Not reported
Pollution Char: 5/10/1988
Remed Plan: Not reported
Remed Action: Not reported
Monitoring: Not reported
Enter Date: 5/10/1988
GW Qualifies: Not reported
Soil Qualifies: Not reported
Operator: Not reported
Facility Contact: Not reported
Interim: Not reported
Oversite Program: LUST
Latitude: 33.7567012
Longitude: -117.8638484
MTBE Date: Not reported
Max MTBE GW: Not reported
MTBE Concentration: 0
Max MTBE Soil: Not reported
MTBE Fuel: 0
MTBE Tested: Not Required to be Tested.
MTBE Class: *
Staff: PAH
Staff Initials: JB
Lead Agency: Regional Board
Local Agency: Santa Ana, Orange County
Hydr Basin #: COASTAL PLAIN OF ORA
Beneficial: Not reported
Priority: Not reported
Cleanup Fund Id: Not reported
Work Suspended: Not reported
Summary: 9/20/90: WAITING FOR INFORMATION FROM SAFD.

Map ID
Direction
Distance
Elevation

MAP FINDINGS

Site

Database(s)

EDR ID Number
EPA ID Number

131
WNW
1/2-1
0.571 mi.
3014 ft.

ORANGE COUNTY CIVIC CENTER GARAGE
445 CIVIC CENTER DR WE
SANTA ANA, CA 92701

RCRA-SQG 1000315133
FINDS CAD981678121
LUST

Relative:
Lower

RCRA-SQG:

Date form received by agency: 10/14/1986
Facility name: ORANGE COUNTY CIVIC CENTER GARAGE
Facility address: 445 CIVIC CENTER DR WE
SANTA ANA, CA 92701
EPA ID: CAD981678121
Mailing address: CIVIC CENTER DR WE
SANTA ANA, CA 92701
Contact: ENVIRONMENTAL MANAGER
Contact address: 445 CIVIC CENTER DR WE
SANTA ANA, CA 92701
Contact country: US
Contact telephone: (714) 834-2143
Contact email: Not reported
EPA Region: 09
Classification: Small Small Quantity Generator
Description: Handler: generates more than 100 and less than 1000 kg of hazardous waste during any calendar month and accumulates less than 6000 kg of hazardous waste at any time; or generates 100 kg or less of hazardous waste during any calendar month, and accumulates more than 1000 kg of hazardous waste at any time

Actual:
123 ft.

Owner/Operator Summary:

Owner/operator name: COUNTY OF ORANGE
Owner/operator address: NOT REQUIRED
NOT REQUIRED, ME 99999
Owner/operator country: Not reported
Owner/operator telephone: (415) 555-1212
Legal status: Private
Owner/Operator Type: Owner
Owner/Op start date: Not reported
Owner/Op end date: Not reported

Owner/operator name: NOT REQUIRED
Owner/operator address: NOT REQUIRED
NOT REQUIRED, ME 99999
Owner/operator country: Not reported
Owner/operator telephone: (415) 555-1212
Legal status: Private
Owner/Operator Type: Operator
Owner/Op start date: Not reported
Owner/Op end date: Not reported

Handler Activities Summary:

U.S. importer of hazardous waste: No
Mixed waste (haz. and radioactive): Unknown
Recycler of hazardous waste: No
Transporter of hazardous waste: No
Treater, storer or disposer of HW: No
Underground injection activity: No
On-site burner exemption: No
Furnace exemption: No

Map ID
Direction
Distance
Elevation

MAP FINDINGS

Site

Database(s)

EDR ID Number
EPA ID Number

ORANGE COUNTY CIVIC CENTER GARAGE (Continued)

1000315133

Used oil fuel burner: No
Used oil processor: No
User oil refiner: No
Used oil fuel marketer to burner: No
Used oil Specification marketer: No
Used oil transfer facility: No
Used oil transporter: No
Off-site waste receiver: Verified to be non-commercial

Violation Status: No violations found

FINDS:

Registry ID: 110002748082

Environmental Interest/Information System

California Hazardous Waste Tracking System - Datamart (HWTS-DATAMART) provides California with information on hazardous waste shipments for generators, transporters, and treatment, storage, and disposal facilities.

RCRAInfo is a national information system that supports the Resource Conservation and Recovery Act (RCRA) program through the tracking of events and activities related to facilities that generate, transport, and treat, store, or dispose of hazardous waste. RCRAInfo allows RCRA program staff to track the notification, permit, compliance, and corrective action activities required under RCRA.

LUST:

Region: STATE
Global Id: T0605900985
Latitude: 0
Longitude: 0
Case Type: LUST Cleanup Site
Status: Completed - Case Closed
Status Date: 2003-09-30 00:00:00
Lead Agency: SANTA ANA, CITY OF
Case Worker: Not reported
Local Agency: SANTA ANA, CITY OF
RB Case Number: 083001281T
LOC Case Number: Not reported
File Location: Regional Board
Potential Media Affect: Soil
Potential Contaminants of Concern: Gasoline
Site History: Not reported

LUST REG 8:

Region: 8
County: Orange
Regional Board: Santa Ana Region
Facility Status: Pollution Characterization
Case Number: 083001281T
Local Case Num: Not reported
Case Type: Soil only
Substance: Unleaded Gasoline
Qty Leaked: Not reported

Map ID
Direction
Distance
Elevation

MAP FINDINGS

Site

Database(s)

EDR ID Number
EPA ID Number

ORANGE COUNTY CIVIC CENTER GARAGE (Continued)

1000315133

Abate Method: Not reported
Cross Street: BROADWAY
Enf Type: None Taken
Funding: Not reported
How Discovered: Tank Test
How Stopped: Not reported
Leak Cause: Overfill
Leak Source: Other Source
Global ID: T0605900985
How Stopped Date: 6/5/1989
Enter Date: 9/7/1989
Review Date: Not reported
Prelim Assess: 8/2/1989
Discover Date: 6/5/1989
Enforcement Date: 1/1/1965
Close Date: Not reported
Workplan: Not reported
Pollution Char: 1/1/1965
Remed Plan: Not reported
Remed Action: 2/5/2003
Monitoring: Not reported
Enter Date: 9/7/1989
GW Qualifies: Not reported
Soil Qualifies: =
Operator: Not reported
Facility Contact: Not reported
Interim: Yes
Oversite Program: LUST
Latitude: 33.75207935
Longitude: -117.8716207
MTBE Date: Not reported
Max MTBE GW: Not reported
MTBE Concentration: 0
Max MTBE Soil: 3910
MTBE Fuel: 1
MTBE Tested: MTBE Detected. Site tested for MTBE & MTBE detected
MTBE Class: *
Staff: TME
Staff Initials: JB
Lead Agency: Local Agency
Local Agency: Santa Ana, Orange County
Hydr Basin #: COASTAL PLAIN OF ORA
Beneficial: Not reported
Priority: Not reported
Cleanup Fund Id: Not reported
Work Suspended: Not reported
Summary: Not reported

Map ID
Direction
Distance
Elevation

MAP FINDINGS

Site

Database(s)

EDR ID Number
EPA ID Number

AF132 **JOHNSON ENTERPRISES**
NNE **1321 LOGAN ST**
1/2-1 **SANTA ANA, CA 92705**
0.583 mi.
3076 ft. **Site 1 of 2 in cluster AF**

HIST CORTESE **S102431978**
LUST **N/A**

Relative:
Higher

CORTESE:
Region: **CORTESE**
Facility County Code: **30**
Reg By: **LTNKA**
Reg Id: **083000756T**

Actual:
147 ft.

LUST REG 8:
Region: **8**
County: **Orange**
Regional Board: **Santa Ana Region**
Facility Status: **Case Closed**
Case Number: **083000756T**
Local Case Num: **Not reported**
Case Type: **Soil only**
Substance: **Mineral Spirits**
Qty Leaked: **Not reported**
Abate Method: **Not reported**
Cross Street: **SANTA ANA**
Enf Type: **Not reported**
Funding: **Not reported**
How Discovered: **Tank Closure**
How Stopped: **Not reported**
Leak Cause: **UNK**
Leak Source: **UNK**
Global ID: **T0605900598**
How Stopped Date: **12/21/1987**
Enter Date: **2/29/1988**
Review Date: **Not reported**
Prelim Assess: **Not reported**
Discover Date: **12/21/1987**
Enforcement Date: **Not reported**
Close Date: **9/27/1991**
Workplan: **Not reported**
Pollution Char: **2/29/1988**
Remed Plan: **Not reported**
Remed Action: **Not reported**
Monitoring: **Not reported**
Enter Date: **2/29/1988**
GW Qualifies: **Not reported**
Soil Qualifies: **Not reported**
Operator: **Not reported**
Facility Contact: **Not reported**
Interim: **Not reported**
Oversite Program: **LUST**
Latitude: **33.7560783**
Longitude: **-117.8571652**
MTBE Date: **Not reported**
Max MTBE GW: **Not reported**
MTBE Concentration: **0**
Max MTBE Soil: **Not reported**
MTBE Fuel: **0**
MTBE Tested: **Not Required to be Tested.**
MTBE Class: *****

Map ID
Direction
Distance
Elevation

MAP FINDINGS

Site

Database(s)

EDR ID Number
EPA ID Number

JOHNSON ENTERPRISES (Continued)

S102431978

Staff: PAH
Staff Initials: JB
Lead Agency: Local Agency
Local Agency: Santa Ana, Orange County
Hydr Basin #: COASTAL PLAIN OF ORA
Beneficial: Not reported
Priority: Not reported
Cleanup Fund Id: Not reported
Work Suspended: Not reported
Summary: Not reported

AF133
NNE
1/2-1
0.586 mi.
3095 ft.

JOHNSON ENTERPRISES
1321 N LOGAN ST
SANTA ANA, CA 92705
Site 2 of 2 in cluster AF

LUST S109284226
N/A

Relative:
Higher

LUST:

Region: STATE
Global Id: T0605900598
Latitude: 33.7547219
Longitude: -117.8570695
Case Type: LUST Cleanup Site
Status: Completed - Case Closed
Status Date: 1991-09-27 00:00:00
Lead Agency: SANTA ANA, CITY OF
Case Worker: Not reported
Local Agency: SANTA ANA, CITY OF
RB Case Number: 083000756T
LOC Case Number: Not reported
File Location: Not reported
Potential Media Affect: Soil
Potential Contaminants of Concern: Stoddard solvent / Mineral Sprits / Distillates
Site History: Not reported

Actual:
147 ft.

AG134
ESE
1/2-1
0.588 mi.
3103 ft.

ARCO #6085
1222 E 1ST ST
SANTA ANA, CA 92701
Site 1 of 2 in cluster AG

LUST S109284301
N/A

Relative:
Higher

LUST:

Region: STATE
Global Id: T0605901601
Latitude: 0
Longitude: 0
Case Type: LUST Cleanup Site
Status: Completed - Case Closed
Status Date: 2002-06-24 00:00:00
Lead Agency: SANTA ANA, CITY OF
Case Worker: Not reported
Local Agency: SANTA ANA, CITY OF
RB Case Number: 083002162T
LOC Case Number: Not reported
File Location: Not reported
Potential Media Affect: Soil

Actual:
130 ft.

Map ID
Direction
Distance
Elevation

MAP FINDINGS

Site

Database(s)

EDR ID Number
EPA ID Number

ARCO #6085 (Continued)

S109284301

Potential Contaminants of Concern: Gasoline
Site History: Not reported

**AG135
ESE
1/2-1
0.590 mi.
3116 ft.**

**ARCO #6085
1222 1ST ST
SANTA ANA, CA 92701
Site 2 of 2 in cluster AG**

**LUST S105960702
N/A**

**Relative:
Higher**

LUST REG 8:

**Actual:
130 ft.**

Region: 8
County: Orange
Regional Board: Santa Ana Region
Facility Status: Remediation Plan
Case Number: 083002162T
Local Case Num: Not reported
Case Type: Soil only
Substance: Gasoline
Qty Leaked: Not reported
Abate Method: Not reported
Cross Street: GRAND
Enf Type: CLOS
Funding: Not reported
How Discovered: OM
How Stopped: Not reported
Leak Cause: Not reported
Leak Source: Not reported
Global ID: T0605901601
How Stopped Date: Not reported
Enter Date: 12/28/1992
Review Date: Not reported
Prelim Assess: Not reported
Discover Date: 12/20/1991
Enforcement Date: Not reported
Close Date: 6/24/2002
Workplan: Not reported
Pollution Char: Not reported
Remed Plan: 1/1/1965
Remed Action: Not reported
Monitoring: Not reported
Enter Date: 12/28/1992
GW Qualifies: Not reported
Soil Qualifies: Not reported
Operator: Not reported
Facility Contact: Not reported
Interim: Not reported
Oversite Program: LUST
Latitude: 33.74516155
Longitude: -117.8523852
MTBE Date: Not reported
Max MTBE GW: Not reported
MTBE Concentration: 0
Max MTBE Soil: Not reported
MTBE Fuel: 1
MTBE Tested: Site NOT Tested for MTBE.Includes Unknown and Not Analyzed.
MTBE Class: *
Staff: VJJ
Staff Initials: JB

Map ID
Direction
Distance
Elevation

MAP FINDINGS

Site

Database(s)

EDR ID Number
EPA ID Number

ARCO #6085 (Continued)

S105960702

Lead Agency: Local Agency
Local Agency: Santa Ana, Orange County
Hydr Basin #: COASTAL PLAIN OF ORA
Beneficial: Not reported
Priority: Not reported
Cleanup Fund Id: Not reported
Work Suspended: Not reported
Summary: Not reported

**AH136
East
1/2-1
0.596 mi.
3145 ft.**

**G & M OIL #49
401 GRAND AVE
SANTA ANA, CA 92701
Site 1 of 4 in cluster AH**

**LUST S105624533
N/A**

**Relative:
Higher**

LUST:

Region: STATE
Global Id: T0605901944
Latitude: 33.748306637
Longitude: -117.851674613
Case Type: LUST Cleanup Site
Status: Open - Site Assessment
Status Date: 2008-04-01 00:00:00
Lead Agency: SANTA ANA RWQCB (REGION 8)
Case Worker: Not reported
Local Agency: Not reported
RB Case Number: 083002831T
LOC Case Number: Not reported
File Location: Regional Board
Potential Media Affect: Other Groundwater (uses other than drinking water)
Potential Contaminants of Concern: Gasoline
Site History: Not reported

**Actual:
135 ft.**

LUST REG 8:

Region: 8
County: Orange
Regional Board: Santa Ana Region
Facility Status: Remediation Plan
Case Number: 083002831T
Local Case Num: Not reported
Case Type: Other ground water affected
Substance: Gasoline
Qty Leaked: Not reported
Abate Method: Not reported
Cross Street: 04TH
Enf Type: FREV
Funding: Not reported
How Discovered: Tank Closure
How Stopped: Not reported
Leak Cause: UNK
Leak Source: UNK
Global ID: T0605901944
How Stopped Date: 2/28/1996
Enter Date: 6/18/1996
Review Date: 2/28/1996
Prelim Assess: Not reported
Discover Date: 2/28/1996

Map ID
 Direction
 Distance
 Elevation

MAP FINDINGS

Site

Database(s)

EDR ID Number
 EPA ID Number

G & M OIL #49 (Continued)

S105624533

Enforcement Date: Not reported
 Close Date: Not reported
 Workplan: Not reported
 Pollution Char: 2/12/1996
 Remed Plan: 5/17/2004
 Remed Action: Not reported
 Monitoring: Not reported
 Enter Date: 6/18/1996
 GW Qualifies: =
 Soil Qualifies: Not reported
 Operator: Not reported
 Facility Contact: Not reported
 Interim: Not reported
 Oversight Program: LUST
 Latitude: 33.7483365
 Longitude: -117.8516559
 MTBE Date: 5/22/2002
 Max MTBE GW: 9.3
 MTBE Concentration: 0
 Max MTBE Soil: Not reported
 MTBE Fuel: 1
 MTBE Tested: MTBE Detected. Site tested for MTBE & MTBE detected
 MTBE Class: *
 Staff: VJJ
 Staff Initials: JB
 Lead Agency: Regional Board
 Local Agency: Santa Ana, Orange County
 Hydr Basin #: COASTAL PLAIN OF ORA
 Beneficial: AGR, PROC, IND, MUN
 Priority: Not reported
 Cleanup Fund Id: Not reported
 Work Suspended: Not reported
 Summary: Not reported

AH137 **THRIFTY OIL #377/ ARCO #7741**
East **324 GRAND AVE**
1/2-1 **SANTA ANA, CA 92701**
0.598 mi.
3159 ft. **Site 2 of 4 in cluster AH**

LUST **S103943624**
N/A

Relative: LUST REG 8:
Higher Region: 8
 County: Orange
Actual: Regional Board: Santa Ana Region
134 ft. Facility Status: Preliminary site assessment workplan submitted
 Case Number: 083002247T
 Local Case Num: Not reported
 Case Type: Aquifer affected
 Substance: Gasoline
 Qty Leaked: Not reported
 Abate Method: Not reported
 Cross Street: CHESTNUT
 Enf Type: SEL
 Funding: Not reported
 How Discovered: Tank Test
 How Stopped: Not reported
 Leak Cause: UNK
 Leak Source: Piping

Map ID
Direction
Distance
Elevation

MAP FINDINGS

Site

Database(s)

EDR ID Number
EPA ID Number

THRIFTY OIL #377/ ARCO #7741 (Continued)

S103943624

Global ID: T0605901646
How Stopped Date: 2/17/1993
Enter Date: 6/21/1993
Review Date: 5/1/1997
Prelim Assess: Not reported
Discover Date: 2/17/1993
Enforcement Date: 11/2/1999
Close Date: Not reported
Workplan: 1/1/1965
Pollution Char: 10/23/2003
Remed Plan: 9/26/2000
Remed Action: 10/26/2003
Monitoring: Not reported
Enter Date: 6/21/1993
GW Qualifies: =
Soil Qualifies: =
Operator: Not reported
Facility Contact: Not reported
Interim: Not reported
Oversite Program: LUST
Latitude: 33.74292548
Longitude: -117.8508189
MTBE Date: 6/6/2001
Max MTBE GW: 8940
MTBE Concentration: 3
Max MTBE Soil: 109
MTBE Fuel: 1
MTBE Tested: MTBE Detected. Site tested for MTBE & MTBE detected
MTBE Class: A
Staff: VJJ
Staff Initials: JB
Lead Agency: Regional Board
Local Agency: Santa Ana, Orange County
Hydr Basin #: COASTAL PLAIN OF ORA
Beneficial: PROC, IND, MUN
Priority: Not reported
Cleanup Fund Id: Not reported
Work Suspended: Not reported
Summary: 11/2/99 - mtg w/SAFD, gw case, referred to RB, 2/14/00 - postponed VES extended test

AI138
East
1/2-1
0.601 mi.
3174 ft.

ORANGE COUNTY REGISTER
625 GRAND AVE
SANTA ANA, CA 92707
Site 1 of 2 in cluster AI

HIST CORTESE **S104753823**
LUST **N/A**

Relative:
Higher

CORTESE:
Region: CORTESE
Facility County Code: 30
Reg By: LTNKA
Reg Id: 083003109T

Actual:
141 ft.

LUST REG 8:
Region: 8
County: Orange
Regional Board: Santa Ana Region

Map ID
Direction
Distance
Elevation

MAP FINDINGS

Site

Database(s)

EDR ID Number
EPA ID Number

ORANGE COUNTY REGISTER (Continued)

S104753823

Facility Status: Post remedial action monitoring
Case Number: 083003109T
Local Case Num: Not reported
Case Type: Aquifer affected
Substance: Gasoline
Qty Leaked: Not reported
Abate Method: Excavate and Dispose - remove contaminated soil and dispose in approved site

Cross Street: FRUIT
Enf Type: VER
Funding: Not reported
How Discovered: Not reported
How Stopped: Not reported
Leak Cause: Not reported
Leak Source: Not reported
Global ID: T0605902123
How Stopped Date: Not reported
Enter Date: 2/10/1998
Review Date: 12/10/1997
Prelim Assess: 6/29/1998
Discover Date: 12/10/1997
Enforcement Date: 7/13/2001
Close Date: Not reported
Workplan: Not reported
Pollution Char: 1/20/2005
Remed Plan: Not reported
Remed Action: Not reported
Monitoring: 1/20/2005
Enter Date: 2/10/1998
GW Qualifies: =
Soil Qualifies: Not reported
Operator: Not reported
Facility Contact: Not reported
Interim: Not reported
Oversite Program: LUST
Latitude: 33.75097486
Longitude: -117.8511309
MTBE Date: 12/17/2002
Max MTBE GW: 290
MTBE Concentration: 3
Max MTBE Soil: Not reported
MTBE Fuel: 1
MTBE Tested: MTBE Detected. Site tested for MTBE & MTBE detected
MTBE Class: C
Staff: CAB
Staff Initials: JB
Lead Agency: Regional Board
Local Agency: Santa Ana, Orange County
Hydr Basin #: COASTAL PLAIN OF ORA
Beneficial: Not reported
Priority: Not reported
Cleanup Fund Id: Not reported
Work Suspended: Not reported
Summary: Not reported

Map ID
 Direction
 Distance
 Elevation

MAP FINDINGS

Site

Database(s)

EDR ID Number
 EPA ID Number

UNOCAL #5598 (Continued)

S105960696

Monitoring: 1/16/1997
 Enter Date: 1/6/1992
 GW Qualifies: Not reported
 Soil Qualifies: Not reported
 Operator: Not reported
 Facility Contact: Not reported
 Interim: Not reported
 Oversight Program: LUST
 Latitude: 33.7476525
 Longitude: -117.8515719
 MTBE Date: Not reported
 Max MTBE GW: Not reported
 MTBE Concentration: 0
 Max MTBE Soil: Not reported
 MTBE Fuel: 0
 MTBE Tested: Not Required to be Tested.
 MTBE Class: *
 Staff: NOM
 Staff Initials: JB
 Lead Agency: Regional Board
 Local Agency: Santa Ana, Orange County
 Hydr Basin #: COASTAL PLAIN OF ORA
 Beneficial: Not reported
 Priority: Not reported
 Cleanup Fund Id: Not reported
 Work Suspended: Not reported
 Summary: TANKS: 280 W.O. TANK-11 HOLES. CONFIRMATION BORING REPORT DATED 1/16/97

AH141
East
1/2-1
0.618 mi.
3261 ft.

REMINGTON ELEMENTARY REDEVELOPMENT
1325 EAST FOURTH STREET
SANTA ANA, CA 92701
Site 4 of 4 in cluster AH

SCH S105628711
ENVIROSTOR N/A

Relative:
Higher

SCH:

Actual:
136 ft.

Facility ID: 30820004
 Site Type: School Investigation
 Site Type Detail: School
 Site Mgmt. Req.: NONE SPECIFIED
 Acres: 4
 National Priorities List: NO
 Cleanup Oversight Agencies: SMBRP
 Lead Agency: SMBRP
 Lead Agency Description: DTSC - Site Mitigation And Brownfield Reuse Program
 Project Manager: Not reported
 Supervisor: * Triss Chesney
 Division Branch: Cypress
 Site Code: 404321
 Assembly: 69
 Senate: 34
 Special Program Status: Not reported
 Status: Inactive - Needs Evaluation
 Status Date: 2005-09-12 00:00:00
 Restricted Use: NO
 Funding: School District
 Latitude: 33.743323891627
 Longitude: -117.84678003091

Map ID
Direction
Distance
Elevation

MAP FINDINGS

Site

Database(s)

EDR ID Number
EPA ID Number

REMINGTON ELEMENTARY REDEVELOPMENT (Continued)

S105628711

APN: NONE SPECIFIED
Past Use: * EDUCATIONAL SERVICES
Potential COC: NONE SPECIFIED
Confirmed COC: NONE SPECIFIED
Potential Description: NONE SPECIFIED
Alias Name: 404321
Alias Type: Project Code (Site Code)
Alias Name: REMINGTON ELEMENTARY REDEVELOPMENT
Alias Type: Alternate Name
Alias Name: SANTA ANA USD-REMINGTON ELEM REDVELOPMNT
Alias Type: Alternate Name
Alias Name: 30820004
Alias Type: Envirostor ID Number
Alias Name: SANTA ANA UNIFIED SCHOOL DISTRICT
Alias Type: Alternate Name

Completed Info:

Completed Area Name: PROJECT WIDE
Completed Sub Area Name: Not reported
Completed Document Type: Preliminary Endangerment Assessment Workplan
Completed Date: 2002-09-01 00:00:00
Comments: approved wp

Completed Area Name: PROJECT WIDE
Completed Sub Area Name: Not reported
Completed Document Type: Cost Recovery Closeout Memo
Completed Date: 2003-09-11 00:00:00
Comments: Not reported

Completed Area Name: PROJECT WIDE
Completed Sub Area Name: Not reported
Completed Document Type: Environmental Oversight Agreement
Completed Date: 2002-07-23 00:00:00
Comments: Not reported

Completed Area Name: PROJECT WIDE
Completed Sub Area Name: Not reported
Completed Document Type: Site Inspections/Visit (Non LUR)
Completed Date: 2002-03-27 00:00:00
Comments: Not reported

Completed Area Name: PROJECT WIDE
Completed Sub Area Name: Not reported
Completed Document Type: Inactive Status Letter
Completed Date: 2003-07-14 00:00:00
Comments: inactive status letter. Requested project update or terminate project letter 7/14/03

Future Area Name: Not reported
Future Sub Area Name: Not reported
Future Document Type: Not reported
Future Due Date: Not reported
Schedule Area Name: Not reported
Schedule Sub Area Name: Not reported
Schedule Document Type: Not reported
Schedule Due Date: Not reported
Schedule Revised Date: Not reported

Map ID
Direction
Distance
Elevation

MAP FINDINGS

Site

Database(s)

EDR ID Number
EPA ID Number

REMINGTON ELEMENTARY REDEVELOPMENT (Continued)

S105628711

ENVIROSTOR:

Site Type: School Investigation
Site Type Detailed: School
Acres: 4
NPL: NO
Regulatory Agencies: SMBRP
Lead Agency: SMBRP
Program Manager: Not reported
Supervisor: * Triss Chesney
Division Branch: Cypress
Facility ID: 30820004
Site Code: 404321
Assembly: 69
Senate: 34
Special Program: Not reported
Status: Inactive - Needs Evaluation
Status Date: 2005-09-12 00:00:00
Restricted Use: NO
Site Mgmt. Req.: NONE SPECIFIED
Funding: School District
Latitude: 33.743323891627
Longitude: -117.84678003091
APN: NONE SPECIFIED
Past Use: * EDUCATIONAL SERVICES
Potential COC: NONE SPECIFIED
Confirmed COC: NONE SPECIFIED
Potential Description: NONE SPECIFIED
Alias Name: 404321
Alias Type: Project Code (Site Code)
Alias Name: REMINGTON ELEMENTARY REDEVELOPMENT
Alias Type: Alternate Name
Alias Name: SANTA ANA USD-REMINGTON ELEM REDVELOPMNT
Alias Type: Alternate Name
Alias Name: 30820004
Alias Type: Envirostor ID Number
Alias Name: SANTA ANA UNIFIED SCHOOL DISTRICT
Alias Type: Alternate Name

Completed Info:

Completed Area Name: PROJECT WIDE
Completed Sub Area Name: Not reported
Completed Document Type: Preliminary Endangerment Assessment Workplan
Completed Date: 2002-09-01 00:00:00
Comments: approved wp

Completed Area Name: PROJECT WIDE
Completed Sub Area Name: Not reported
Completed Document Type: Cost Recovery Closeout Memo
Completed Date: 2003-09-11 00:00:00
Comments: Not reported

Completed Area Name: PROJECT WIDE
Completed Sub Area Name: Not reported
Completed Document Type: Environmental Oversight Agreement
Completed Date: 2002-07-23 00:00:00
Comments: Not reported

Map ID
 Direction
 Distance
 Elevation

MAP FINDINGS

Site

Database(s)

EDR ID Number
 EPA ID Number

REMINGTON ELEMENTARY REDEVELOPMENT (Continued)

S105628711

Completed Area Name: PROJECT WIDE
 Completed Sub Area Name: Not reported
 Completed Document Type: Site Inspections/Visit (Non LUR)
 Completed Date: 2002-03-27 00:00:00
 Comments: Not reported

Completed Area Name: PROJECT WIDE
 Completed Sub Area Name: Not reported
 Completed Document Type: Inactive Status Letter
 Completed Date: 2003-07-14 00:00:00
 Comments: inactive status letter. Requested project update or terminate project letter 7/14/03

Future Area Name: Not reported
 Future Sub Area Name: Not reported
 Future Document Type: Not reported
 Future Due Date: Not reported
 Schedule Area Name: Not reported
 Schedule Sub Area Name: Not reported
 Schedule Document Type: Not reported
 Schedule Due Date: Not reported
 Schedule Revised Date: Not reported

AJ142
ESE
1/2-1
0.846 mi.
4466 ft.

SANTA ANA USD LATHROP INTERMEDIATE SCH
1441 E CHESTNUT AVE
SANTA ANA, CA 92701
Site 1 of 3 in cluster AJ

HAZNET **S105082595**
ENVIROSTOR **N/A**

Relative:
Lower

HAZNET:
 Gepaid: CAC002617752
 Contact: DAWN MILLER/PRINC
 Telephone: 7145585100
 Facility Addr2: Not reported
 Mailing Name: Not reported
 Mailing Address: 1601 E CHESTNUT AVE
 Mailing City,St,Zip: SANTA ANA, CA 927010000
 Gen County: Orange
 TSD EPA ID: CAD008364432
 TSD County: Los Angeles
 Waste Category: Unspecified solvent mixture Waste
 Disposal Method: H061
 Tons: 0.12
 Facility County: Orange

Actual:
124 ft.

Gepaid: CAC001090128
 Contact: SANTA ANA SCHOOL DIST
 Telephone: 7145585801
 Facility Addr2: Not reported
 Mailing Name: Not reported
 Mailing Address: 1601 E CHESTNUT AVE
 Mailing City,St,Zip: SANTA ANA, CA 927016322
 Gen County: Orange
 TSD EPA ID: CAD044429835
 TSD County: Los Angeles
 Waste Category: Off-specification, aged, or surplus organics
 Disposal Method: Disposal, Other
 Tons: .0208

Map ID
Direction
Distance
Elevation

MAP FINDINGS

Site

Database(s)

EDR ID Number
EPA ID Number

SANTA ANA USD LATHROP INTERMEDIATE SCH (Continued)

S105082595

Facility County: Orange

ENVIROSTOR:

Site Type: Corrective Action
Site Type Detailed: Corrective Action
Acres: 0
NPL: NO
Regulatory Agencies: SMBRP
Lead Agency: WM
Program Manager: ROBERT ROMERO
Supervisor: Ju-Tseng Liu
Division Branch: Cypress
Facility ID: 80001539
Site Code: 400216
Assembly: 69
Senate: 34
Special Program: Not reported
Status: Active
Status Date: 2008-01-01 00:00:00
Restricted Use: NO
Site Mgmt. Req.: NONE SPECIFIED
Funding: Not reported
Latitude: 33.742815
Longitude: -117.848957
APN: NONE SPECIFIED
Past Use: MANUFACTURING - ELECTRONIC
Potential COC: 30564
Confirmed COC: 30564
Potential Description: OTH
Alias Name: CAD008256349
Alias Type: EPA Identification Number
Alias Name: 80001539
Alias Type: Envirostor ID Number
Alias Name: 400216
Alias Type: Project Code (Site Code)
Alias Name: RAYMOND VILLA SCHOOL
Alias Type: Alternate Name
Alias Name: 30360188
Alias Type: Envirostor ID Number

Completed Info:

Completed Area Name: Sites With No Operable Unit
Completed Sub Area Name: ENTIRE FACILITY
Completed Document Type: RCRA Facility Assessment Report
Completed Date: 2000-01-27 00:00:00
Comments: Not reported

Completed Area Name: Sites With No Operable Unit
Completed Sub Area Name: ENTIRE FACILITY
Completed Document Type: RFI Workplan
Completed Date: 2006-05-17 00:00:00
Comments: Not reported

Completed Area Name: Sites With No Operable Unit
Completed Sub Area Name: ENTIRE FACILITY
Completed Document Type: Preliminary Assessment Report
Completed Date: 1991-01-15 00:00:00

Map ID
Direction
Distance
Elevation

MAP FINDINGS

Site

Database(s)

EDR ID Number
EPA ID Number

SANTA ANA USD LATHROP INTERMEDIATE SCH (Continued)

S105082595

Comments: Not reported

Completed Area Name: PROJECT WIDE
Completed Sub Area Name: Not reported
Completed Document Type: Consent Order
Completed Date: 2004-01-23 00:00:00
Comments: Not reported

Completed Area Name: Sites With No Operable Unit
Completed Sub Area Name: ENTIRE FACILITY
Completed Document Type: RCRA Facility Assessment Report
Completed Date: 2000-01-27 00:00:00
Comments: Added per RR 1/31/07. lh

Future Area Name: Not reported
Future Sub Area Name: Not reported
Future Document Type: Not reported
Future Due Date: Not reported
Schedule Area Name: Not reported
Schedule Sub Area Name: Not reported
Schedule Document Type: Not reported
Schedule Due Date: Not reported
Schedule Revised Date: Not reported

AJ143 EECO
ESE 1441 EAST CHESTNUT AVENUE
1/2-1 SANTA ANA, CA 92701
0.846 mi.
4466 ft. Site 2 of 3 in cluster AJ

Relative:
Lower

Actual:
124 ft.

RCRA-TSDF 1000323973
CERC-NFRAP CAD008256349
CORRACTS
RCRA-SQG
FINDS
CA FID UST
HIST UST
SWEEPS UST
EMI
HWP
FINANCIAL ASSURANCE

RCRA-TSDF:
Date form received by agency: 09/01/1996
Facility name: EECO
Facility address: 1441 EAST CHESTNUT AVENUE
SANTA ANA, CA 92701
EPA ID: CAD008256349
Mailing address: 1601 EAST CHESTNUT AVENUE
SANTA ANA, CA 92701
Contact: Not reported
Contact address: Not reported
Not reported
Contact country: Not reported
Contact telephone: Not reported
Contact email: Not reported
EPA Region: 09
Land type: Facility is not located on Indian land. Additional information is not known.
Classification: TSDF
Description: Handler is engaged in the treatment, storage or disposal of hazardous waste
TSD commencement date: Not reported

Map ID
Direction
Distance
Elevation

MAP FINDINGS

Site

Database(s)

EDR ID Number
EPA ID Number

EECO (Continued)

1000323973

Owner/Operator Summary:

Owner/operator name: EECO INCORPORATED
Owner/operator address: 1601 EAST CHESTNUT AVENUE
SANTA ANA, CA 92701
Owner/operator country: Not reported
Owner/operator telephone: (714) 835-6000
Legal status: Private
Owner/Operator Type: Owner
Owner/Op start date: Not reported
Owner/Op end date: Not reported

Owner/operator name: EECO INCORPORATED
Owner/operator address: 1601 EAST CHESTNUT AVENUE
CITY NOT REPORTED, CA 99999
Owner/operator country: Not reported
Owner/operator telephone: (714) 835-6000
Legal status: Private
Owner/Operator Type: Operator
Owner/Op start date: Not reported
Owner/Op end date: Not reported

Handler Activities Summary:

U.S. importer of hazardous waste: Unknown
Mixed waste (haz. and radioactive): Unknown
Recycler of hazardous waste: No
Transporter of hazardous waste: No
Treater, storer or disposer of HW: No
Underground injection activity: No
On-site burner exemption: Unknown
Furnace exemption: Unknown
Used oil fuel burner: No
Used oil processor: No
Used oil refiner: No
Used oil fuel marketer to burner: No
Used oil Specification marketer: No
Used oil transfer facility: No
Used oil transporter: No
Off-site waste receiver: Verified to be non-commercial

Historical Generators:

Date form received by agency: 08/14/1980
Facility name: EECO
Classification: Large Quantity Generator

Corrective Action Summary:

Event date: 01/15/1991
Event: CA029ST

Event date: 01/15/1991
Event: CA Prioritization, Facility or area was assigned a low corrective action priority.

Event date: 01/15/1991
Event: CA074LO

Map ID
Direction
Distance
Elevation

MAP FINDINGS

Site

Database(s)

EDR ID Number
EPA ID Number

EECO (Continued)

1000323973

Event date: 01/15/1991
Event: CA049PA

Event date: 01/27/2000
Event: RFA Completed, Assessment was an RFA.

Event date: 01/27/2000
Event: RFA Determination Of Need For An RFI

Event date: 01/23/2004
Event: RFI Imposition

Event date: 03/06/2004
Event: RFI Workplan Received

Event date: 07/20/2004
Event: RFI Workplan Notice Of Deficiency Issued

Event date: 05/17/2006
Event: RFI Workplan Approved

Facility Has Received Notices of Violations:

Regulation violated: F - 262.50-60
Area of violation: Generators - General
Date violation determined: 09/03/1992
Date achieved compliance: 10/09/1992
Violation lead agency: State
Enforcement action: INITIAL 3008(A) COMPLIANCE
Enforcement action date: 09/03/1992
Enf. disposition status: Not reported
Enf. disp. status date: Not reported
Enforcement lead agency: State
Proposed penalty amount: 1800
Final penalty amount: 1200
Paid penalty amount: Not reported

Regulation violated: F - 261.5
Area of violation: Generators - General
Date violation determined: 09/03/1992
Date achieved compliance: 10/09/1992
Violation lead agency: State
Enforcement action: INITIAL 3008(A) COMPLIANCE
Enforcement action date: 09/03/1992
Enf. disposition status: Not reported
Enf. disp. status date: Not reported
Enforcement lead agency: State
Proposed penalty amount: 1800
Final penalty amount: 1200
Paid penalty amount: Not reported

Regulation violated: F - 262.40-43.D
Area of violation: Generators - General
Date violation determined: 09/02/1992
Date achieved compliance: 10/09/1992
Violation lead agency: State
Enforcement action: INITIAL 3008(A) COMPLIANCE
Enforcement action date: 09/02/1992

Map ID
Direction
Distance
Elevation

MAP FINDINGS

Site

Database(s)

EDR ID Number
EPA ID Number

EECO (Continued)

1000323973

Enf. disposition status: Not reported
Enf. disp. status date: Not reported
Enforcement lead agency: State
Proposed penalty amount: 1800
Final penalty amount: 1200
Paid penalty amount: Not reported

Regulation violated: FR - 270
Area of violation: TSD - General
Date violation determined: 02/14/1989
Date achieved compliance: 05/16/1989
Violation lead agency: State
Enforcement action: FINAL 3008(A) COMPLIANCE ORDER
Enforcement action date: 03/08/1989
Enf. disposition status: Not reported
Enf. disp. status date: Not reported
Enforcement lead agency: State
Proposed penalty amount: Not reported
Final penalty amount: Not reported
Paid penalty amount: Not reported

Regulation violated: FR - 268.7
Area of violation: LDR - General
Date violation determined: 02/14/1989
Date achieved compliance: 05/16/1989
Violation lead agency: State
Enforcement action: WRITTEN INFORMAL
Enforcement action date: 03/31/1989
Enf. disposition status: Not reported
Enf. disp. status date: Not reported
Enforcement lead agency: State
Proposed penalty amount: Not reported
Final penalty amount: Not reported
Paid penalty amount: Not reported

Regulation violated: FR - 268 ALL
Area of violation: LDR - General
Date violation determined: 02/14/1989
Date achieved compliance: 05/16/1989
Violation lead agency: State
Enforcement action: WRITTEN INFORMAL
Enforcement action date: 03/31/1989
Enf. disposition status: Not reported
Enf. disp. status date: Not reported
Enforcement lead agency: State
Proposed penalty amount: Not reported
Final penalty amount: Not reported
Paid penalty amount: Not reported

Regulation violated: FR - 268 ALL
Area of violation: LDR - General
Date violation determined: 02/14/1989
Date achieved compliance: 05/16/1989
Violation lead agency: State
Enforcement action: FINAL 3008(A) COMPLIANCE ORDER
Enforcement action date: 03/08/1989
Enf. disposition status: Not reported

Map ID
Direction
Distance
Elevation

MAP FINDINGS

Site

Database(s)

EDR ID Number
EPA ID Number

EECO (Continued)

1000323973

Enf. disp. status date: Not reported
Enforcement lead agency: State
Proposed penalty amount: Not reported
Final penalty amount: Not reported
Paid penalty amount: Not reported

Regulation violated: FR - 270
Area of violation: TSD - General
Date violation determined: 02/14/1989
Date achieved compliance: 05/16/1989
Violation lead agency: State
Enforcement action: WRITTEN INFORMAL
Enforcement action date: 03/31/1989
Enf. disposition status: Not reported
Enf. disp. status date: Not reported
Enforcement lead agency: State
Proposed penalty amount: Not reported
Final penalty amount: Not reported
Paid penalty amount: Not reported

Regulation violated: FR - 268.7
Area of violation: LDR - General
Date violation determined: 02/14/1989
Date achieved compliance: 05/16/1989
Violation lead agency: State
Enforcement action: FINAL 3008(A) COMPLIANCE ORDER
Enforcement action date: 03/08/1989
Enf. disposition status: Not reported
Enf. disp. status date: Not reported
Enforcement lead agency: State
Proposed penalty amount: Not reported
Final penalty amount: Not reported
Paid penalty amount: Not reported

Regulation violated: F - 264.140-150.H
Area of violation: TSD - Financial Requirements
Date violation determined: 02/08/1989
Date achieved compliance: 06/19/1989
Violation lead agency: State
Enforcement action: FINAL 3008(A) COMPLIANCE ORDER
Enforcement action date: 03/08/1989
Enf. disposition status: Not reported
Enf. disp. status date: Not reported
Enforcement lead agency: State
Proposed penalty amount: Not reported
Final penalty amount: Not reported
Paid penalty amount: Not reported

Regulation violated: FR - 270
Area of violation: TSD - General
Date violation determined: 11/10/1987
Date achieved compliance: 08/09/1988
Violation lead agency: State
Enforcement action: WRITTEN INFORMAL
Enforcement action date: 11/10/1987
Enf. disposition status: Not reported
Enf. disp. status date: Not reported

Map ID
Direction
Distance
Elevation

MAP FINDINGS

Site

Database(s)

EDR ID Number
EPA ID Number

EECO (Continued)

1000323973

Enforcement lead agency: State
Proposed penalty amount: Not reported
Final penalty amount: Not reported
Paid penalty amount: Not reported

Regulation violated: FR - 264.110-120.G
Area of violation: TSD - Closure/Post-Closure
Date violation determined: 11/10/1987
Date achieved compliance: 08/09/1988
Violation lead agency: State
Enforcement action: WRITTEN INFORMAL
Enforcement action date: 12/29/1987
Enf. disposition status: Not reported
Enf. disp. status date: Not reported
Enforcement lead agency: State
Proposed penalty amount: Not reported
Final penalty amount: Not reported
Paid penalty amount: Not reported

Regulation violated: F - 264.140-150.H
Area of violation: TSD - Financial Requirements
Date violation determined: 11/10/1987
Date achieved compliance: 08/09/1988
Violation lead agency: State
Enforcement action: WRITTEN INFORMAL
Enforcement action date: 03/23/1988
Enf. disposition status: Not reported
Enf. disp. status date: Not reported
Enforcement lead agency: State
Proposed penalty amount: Not reported
Final penalty amount: Not reported
Paid penalty amount: Not reported

Regulation violated: FR - 270
Area of violation: TSD - General
Date violation determined: 11/10/1987
Date achieved compliance: 08/09/1988
Violation lead agency: State
Enforcement action: WRITTEN INFORMAL
Enforcement action date: 12/29/1987
Enf. disposition status: Not reported
Enf. disp. status date: Not reported
Enforcement lead agency: State
Proposed penalty amount: Not reported
Final penalty amount: Not reported
Paid penalty amount: Not reported

Regulation violated: F - 268 ALL
Area of violation: LDR - General
Date violation determined: 11/10/1987
Date achieved compliance: 08/09/1988
Violation lead agency: State
Enforcement action: Not reported
Enforcement action date: Not reported
Enf. disposition status: Not reported
Enf. disp. status date: Not reported
Enforcement lead agency: Not reported

Map ID
Direction
Distance
Elevation

MAP FINDINGS

Site

Database(s)

EDR ID Number
EPA ID Number

EECO (Continued)

1000323973

Proposed penalty amount: Not reported
Final penalty amount: Not reported
Paid penalty amount: Not reported

Regulation violated: FR - 264.110-120.G
Area of violation: TSD - Closure/Post-Closure
Date violation determined: 11/10/1987
Date achieved compliance: 08/09/1988
Violation lead agency: State
Enforcement action: WRITTEN INFORMAL
Enforcement action date: 11/10/1987
Enf. disposition status: Not reported
Enf. disp. status date: Not reported
Enforcement lead agency: State
Proposed penalty amount: Not reported
Final penalty amount: Not reported
Paid penalty amount: Not reported

Regulation violated: F - 268.7
Area of violation: LDR - General
Date violation determined: 11/10/1987
Date achieved compliance: 08/09/1988
Violation lead agency: State
Enforcement action: Not reported
Enforcement action date: Not reported
Enf. disposition status: Not reported
Enf. disp. status date: Not reported
Enforcement lead agency: Not reported
Proposed penalty amount: Not reported
Final penalty amount: Not reported
Paid penalty amount: Not reported

Regulation violated: F - 264.140-150.H
Area of violation: TSD - Financial Requirements
Date violation determined: 11/10/1987
Date achieved compliance: 08/09/1988
Violation lead agency: State
Enforcement action: WRITTEN INFORMAL
Enforcement action date: 05/26/1988
Enf. disposition status: Not reported
Enf. disp. status date: Not reported
Enforcement lead agency: State
Proposed penalty amount: Not reported
Final penalty amount: Not reported
Paid penalty amount: Not reported

Evaluation Action Summary:

Evaluation date: 09/17/1992
Evaluation: FINANCIAL RECORD REVIEW
Area of violation: Not reported
Date achieved compliance: Not reported
Evaluation lead agency: State

Evaluation date: 07/23/1992
Evaluation: COMPLIANCE EVALUATION INSPECTION ON-SITE
Area of violation: Generators - General
Date achieved compliance: 10/09/1992

Map ID
Direction
Distance
Elevation

MAP FINDINGS

Site

Database(s)

EDR ID Number
EPA ID Number

EECO (Continued)

1000323973

Evaluation lead agency: State

Evaluation date: 02/14/1989
Evaluation: COMPLIANCE EVALUATION INSPECTION ON-SITE
Area of violation: TSD - General
Date achieved compliance: 05/16/1989
Evaluation lead agency: State

Evaluation date: 02/14/1989
Evaluation: COMPLIANCE EVALUATION INSPECTION ON-SITE
Area of violation: LDR - General
Date achieved compliance: 05/16/1989
Evaluation lead agency: State

Evaluation date: 02/08/1989
Evaluation: FINANCIAL RECORD REVIEW
Area of violation: TSD - Financial Requirements
Date achieved compliance: 06/19/1989
Evaluation lead agency: State

Evaluation date: 11/10/1987
Evaluation: COMPLIANCE EVALUATION INSPECTION ON-SITE
Area of violation: TSD - General
Date achieved compliance: 08/09/1988
Evaluation lead agency: State

Evaluation date: 11/10/1987
Evaluation: FINANCIAL RECORD REVIEW
Area of violation: TSD - Financial Requirements
Date achieved compliance: 08/09/1988
Evaluation lead agency: State

Evaluation date: 11/10/1987
Evaluation: COMPLIANCE EVALUATION INSPECTION ON-SITE
Area of violation: TSD - Closure/Post-Closure
Date achieved compliance: 08/09/1988
Evaluation lead agency: State

Evaluation date: 11/10/1987
Evaluation: COMPLIANCE EVALUATION INSPECTION ON-SITE
Area of violation: LDR - General
Date achieved compliance: 08/09/1988
Evaluation lead agency: State

CERC-NFRAP:

Site ID: 0900343
Federal Facility: Not a Federal Facility
NPL Status: Not on the NPL
Non NPL Status: Deferred to RCRA

CERCLIS-NFRAP Site Contact Name(s):

Contact Title: Not reported
Contact Name: Carl Brickner
Contact Tel: (415) 972-3814

Contact Title: Not reported
Contact Name: Brunilda Davila

Map ID
Direction
Distance
Elevation

MAP FINDINGS

Site

Database(s)

EDR ID Number
EPA ID Number

EECO (Continued)

1000323973

Contact Tel: (415) 972-3162

Contact Title: Not reported
Contact Name: Jeff Inglis
Contact Tel: (415) 972-3095

Contact Title: Not reported
Contact Name: Karen Jurist
Contact Tel: (415) 972-3219

Contact Title: Not reported
Contact Name: Matt Mitguard
Contact Tel: (415) 972-3096

Program Priority:

Description: RCRA Deferral Audit

Description: RCRA Deferral - Lead Confirmed

Description: RCRA Deferral - Further Superfund Assessment

CERCLIS-NFRAP Assessment History:

Action: DISCOVERY
Date Started: Not reported
Date Completed: 08/24/1990
Priority Level: Not reported

Action: PRELIMINARY ASSESSMENT
Date Started: Not reported
Date Completed: 02/08/1991
Priority Level: Deferred to RCRA (Subtitle C)

Action: ARCHIVE SITE
Date Started: Not reported
Date Completed: 01/23/1996
Priority Level: Not reported

CORRACTS:

EPA ID: CAD008256349
EPA Region: 09
Area Name: ENTIRE FACILITY
Actual Date: 1/15/1991
Action: CA075LO - CA Prioritization, Facility or area was assigned a low corrective action priority
NAICS Code(s): 334419
Other Electronic Component Manufacturing
Original schedule date: Not reported
Schedule end date: Not reported

EPA ID: CAD008256349
EPA Region: 09
Area Name: ENTIRE FACILITY
Actual Date: 1/23/2004
Action: CA100 - RFI Imposition

Map ID
Direction
Distance
Elevation

MAP FINDINGS

Site

Database(s)

EDR ID Number
EPA ID Number

EECO (Continued)

1000323973

NAICS Code(s): 334419
Other Electronic Component Manufacturing
Original schedule date: Not reported
Schedule end date: Not reported

EPA ID: CAD008256349
EPA Region: 09
Area Name: ENTIRE FACILITY
Actual Date: 1/27/2000
Action: CA050RF - RFA Completed, Assessment was an RFA
NAICS Code(s): 334419
Other Electronic Component Manufacturing
Original schedule date: Not reported
Schedule end date: Not reported

EPA ID: CAD008256349
EPA Region: 09
Area Name: ENTIRE FACILITY
Actual Date: 1/27/2000
Action: CA070 - RFA Determination Of Need For An RFI
NAICS Code(s): 334419
Other Electronic Component Manufacturing
Original schedule date: Not reported
Schedule end date: Not reported

EPA ID: CAD008256349
EPA Region: 09
Area Name: ENTIRE FACILITY
Actual Date: 3/6/2004
Action: CA110 - RFI Workplan Received
NAICS Code(s): 334419
Other Electronic Component Manufacturing
Original schedule date: Not reported
Schedule end date: Not reported

EPA ID: CAD008256349
EPA Region: 09
Area Name: ENTIRE FACILITY
Actual Date: 5/17/2006
Action: CA150 - RFI Workplan Approved
NAICS Code(s): 334419
Other Electronic Component Manufacturing
Original schedule date: Not reported
Schedule end date: Not reported

EPA ID: CAD008256349
EPA Region: 09
Area Name: ENTIRE FACILITY
Actual Date: 7/20/2004
Action: CA140 - RFI Workplan Notice Of Deficiency Issued
NAICS Code(s): 334419
Other Electronic Component Manufacturing
Original schedule date: Not reported
Schedule end date: Not reported

FINDS:

Map ID
Direction
Distance
Elevation

MAP FINDINGS

Site

Database(s)

EDR ID Number
EPA ID Number

EECO (Continued)

1000323973

Registry ID: 110002631064

Environmental Interest/Information System

RCRAInfo is a national information system that supports the Resource Conservation and Recovery Act (RCRA) program through the tracking of events and activities related to facilities that generate, transport, and treat, store, or dispose of hazardous waste. RCRAInfo allows RCRA program staff to track the notification, permit, compliance, and corrective action activities required under RCRA.

CA FID UST:

Facility ID: 30012449
Regulated By: UTNKA
Regulated ID: 00016669
Cortese Code: Not reported
SIC Code: Not reported
Facility Phone: 7148356000
Mail To: Not reported
Mailing Address: 1601 E CHESTNUT AVE
Mailing Address 2: Not reported
Mailing City,St,Zip: SANTA ANA 92701
Contact: Not reported
Contact Phone: Not reported
DUNs Number: Not reported
NPDES Number: Not reported
EPA ID: Not reported
Comments: Not reported
Status: Active

HIST UST:

Region: STATE
Facility ID: 00000016669
Facility Type: Other
Other Type: ELECTRONIC MFG.
Total Tanks: 0007
Contact Name: NORMAN A. MEYER, P.E.
Telephone: 7148356000
Owner Name: EECO INCORPORATED
Owner Address: 1601 E. CHESTNUT AVENUE
Owner City,St,Zip: SANTA ANA, CA 92701

Tank Num: 001
Container Num: 1601-01
Year Installed: 1958
Tank Capacity: 00010000
Tank Used for: PRODUCT
Type of Fuel: UNLEADED
Tank Construction: Not reported
Leak Detection: Stock Inventor

Tank Num: 002
Container Num: 1601-02
Year Installed: 1958
Tank Capacity: 00010000
Tank Used for: PRODUCT

Map ID
Direction
Distance
Elevation

MAP FINDINGS

Site

Database(s)

EDR ID Number
EPA ID Number

EECO (Continued)

1000323973

Type of Fuel: UNLEADED
Tank Construction: Not reported
Leak Detection: Stock Inventor

Tank Num: 003
Container Num: 1441-01
Year Installed: Not reported
Tank Capacity: 00001400
Tank Used for: WASTE
Type of Fuel: REGULAR
Tank Construction: 6" inches
Leak Detection: None

Tank Num: 004
Container Num: 1441-02
Year Installed: 1978
Tank Capacity: 00001600
Tank Used for: WASTE
Type of Fuel: Not reported
Tank Construction: 6" inches
Leak Detection: None

Tank Num: 005
Container Num: 1441-03
Year Installed: Not reported
Tank Capacity: 00001500
Tank Used for: WASTE
Type of Fuel: Not reported
Tank Construction: 6" inches
Leak Detection: Stock Inventor

Tank Num: 006
Container Num: 1441-04
Year Installed: 1981
Tank Capacity: 00002500
Tank Used for: WASTE
Type of Fuel: Not reported
Tank Construction: 1/4" unknown
Leak Detection: Visual

Tank Num: 007
Container Num: 1441-05
Year Installed: 1982
Tank Capacity: 00002500
Tank Used for: WASTE
Type of Fuel: Not reported
Tank Construction: 1/4" unknown
Leak Detection: Visual

SWEEPS UST:

Status: Not reported
Comp Number: 50
Number: Not reported
Board Of Equalization: Not reported
Ref Date: Not reported
Act Date: Not reported
Created Date: Not reported

Map ID
Direction
Distance
Elevation

MAP FINDINGS

Site

Database(s)

EDR ID Number
EPA ID Number

EECO (Continued)

1000323973

Tank Status: Not reported
Owner Tank Id: Not reported
Swrcb Tank Id: 30-020-000050-000001
Actv Date: Not reported
Capacity: 10000
Tank Use: M.V. FUEL
Stg: PRODUCT
Content: REG UNLEADED
Number Of Tanks: 7

Status: Not reported
Comp Number: 50
Number: Not reported
Board Of Equalization: Not reported
Ref Date: Not reported
Act Date: Not reported
Created Date: Not reported
Tank Status: Not reported
Owner Tank Id: Not reported
Swrcb Tank Id: 30-020-000050-000002
Actv Date: Not reported
Capacity: 10000
Tank Use: M.V. FUEL
Stg: PRODUCT
Content: REG UNLEADED
Number Of Tanks: Not reported

Status: Not reported
Comp Number: 50
Number: Not reported
Board Of Equalization: Not reported
Ref Date: Not reported
Act Date: Not reported
Created Date: Not reported
Tank Status: Not reported
Owner Tank Id: Not reported
Swrcb Tank Id: 30-020-000050-000003
Actv Date: Not reported
Capacity: 1400
Tank Use: M.V. FUEL
Stg: WASTE
Content: LEADED
Number Of Tanks: Not reported

Status: Not reported
Comp Number: 50
Number: Not reported
Board Of Equalization: Not reported
Ref Date: Not reported
Act Date: Not reported
Created Date: Not reported
Tank Status: Not reported
Owner Tank Id: Not reported
Swrcb Tank Id: 30-020-000050-000004
Actv Date: Not reported
Capacity: 1600
Tank Use: UNKNOWN

Map ID
Direction
Distance
Elevation

MAP FINDINGS

Site

Database(s)

EDR ID Number
EPA ID Number

EECO (Continued)

1000323973

Stg: WASTE
Content: Not reported
Number Of Tanks: Not reported

Status: Not reported
Comp Number: 50
Number: Not reported
Board Of Equalization: Not reported
Ref Date: Not reported
Act Date: Not reported
Created Date: Not reported
Tank Status: Not reported
Owner Tank Id: Not reported
Swrcb Tank Id: 30-020-000050-000005
Actv Date: Not reported
Capacity: 1500
Tank Use: UNKNOWN
Stg: WASTE
Content: Not reported
Number Of Tanks: Not reported

Status: Not reported
Comp Number: 50
Number: Not reported
Board Of Equalization: Not reported
Ref Date: Not reported
Act Date: Not reported
Created Date: Not reported
Tank Status: Not reported
Owner Tank Id: Not reported
Swrcb Tank Id: 30-020-000050-000006
Actv Date: Not reported
Capacity: 2500
Tank Use: UNKNOWN
Stg: WASTE
Content: Not reported
Number Of Tanks: Not reported

Status: Not reported
Comp Number: 50
Number: Not reported
Board Of Equalization: Not reported
Ref Date: Not reported
Act Date: Not reported
Created Date: Not reported
Tank Status: Not reported
Owner Tank Id: Not reported
Swrcb Tank Id: 30-020-000050-000007
Actv Date: Not reported
Capacity: 2500
Tank Use: UNKNOWN
Stg: WASTE
Content: Not reported
Number Of Tanks: Not reported

EMI:

Year: 1990

Map ID
Direction
Distance
Elevation

MAP FINDINGS

Site

Database(s)

EDR ID Number
EPA ID Number

EECO (Continued)

1000323973

County Code: 30
Air Basin: SC
Facility ID: 76098
Air District Name: SC
SIC Code: 0
Air District Name: SOUTH COAST AQMD
Community Health Air Pollution Info System: Not reported
Consolidated Emission Reporting Rule: Not reported
Total Organic Hydrocarbon Gases Tons/Yr: 0
Reactive Organic Gases Tons/Yr: 0
Carbon Monoxide Emissions Tons/Yr: 0
NOX - Oxides of Nitrogen Tons/Yr: 0
SOX - Oxides of Sulphur Tons/Yr: 0
Particulate Matter Tons/Yr: 0
Part. Matter 10 Micrometers & Smllr Tons/Yr: 0

Year: 1990
County Code: 30
Air Basin: SC
Facility ID: 24420
Air District Name: SC
SIC Code: 36
Air District Name: SOUTH COAST AQMD
Community Health Air Pollution Info System: Not reported
Consolidated Emission Reporting Rule: Not reported
Total Organic Hydrocarbon Gases Tons/Yr: 2
Reactive Organic Gases Tons/Yr: 0
Carbon Monoxide Emissions Tons/Yr: 0
NOX - Oxides of Nitrogen Tons/Yr: 0
SOX - Oxides of Sulphur Tons/Yr: 0
Particulate Matter Tons/Yr: 0
Part. Matter 10 Micrometers & Smllr Tons/Yr: 0

HWP:

EPA Id: CAD008256349
Latitude: 33.742815
Longitude: -117.848957
Facility Type: HAZ WASTE - NON-OPERATING
Cleanup Status: Not reported
Region: CYPRESS, GEOLOGY CAL SUPPORT
Permit Maintenance Lead: Not reported
Permit Renewal Lead: Not reported
Corrective Action Lead: ROBERT ROMERO
Supervisor: Not reported
Site Code: 400216
Assembly District: 69
Senate District: 34
Public Information Officer: Not reported
Facility Status: Updated 11/02/07: EECO was a manufacturer of electronic components such as electronic switches, video editing equipment, mini computers, and printed circuit boards. It received an Interim Status Document (ISD) for management of hazardous waste in 1981. The regulated units were a drum storage warehouse, a concrete storage pad containing drums and a storage tank, an underground wastewater neutralization system, an aboveground wastewater neutralization system, and an underground storage tank. The site was sold to the Santa Ana school district in 1989. Closure activities conducted in 1995 identified

Map ID
Direction
Distance
Elevation

MAP FINDINGS

Site

Database(s)

EDR ID Number
EPA ID Number

EECO (Continued)

1000323973

VOCs that were detected in soil gas and/or groundwater at the site. The origin of the VOC release was a non-regulated outside storage area. Groundwater monitoring wells were installed according to a workplan completed in February 1996. Soil containing copper above the cleanup level was excavated from the Site between 1993 and 1996. RCRA closure certification for the regulated units was accepted by DTSC in a letter dated May 6, 1996. DTSC made its acceptance of the closure certification contingent upon implementation of the groundwater monitoring workplan activities. Beginning in July 1998, an intermediate school (grades 6, 7, 8) was constructed on the Site. A Corrective Action Consent Agreement was signed on January 23, 2004. DTSC accepted the results of a risk analysis of soil vapor and indoor air in March 2006. An RFI Workplan was approved on May 17, 2006. Pesticide sampling was conducted in 2006, and DTSC accepted the results of the risk analysis of the pesticide sampling in December 2006. Additional groundwater monitoring has been conducted from 2006 to 2007. DTSC met with the facility consultant on November 27, 2007 to discuss the most recent sampling results and determine the next course of action. Updated 8/13/08: During the November 2007 meeting, DTSC recommended that the facility begin preparation of a Corrective Measures Study (CMS). Final approval of the CMS is expected by December 2008. All previous risk assessments have shown no potential risk to the students or teachers at the school occupying the site. Updated 6/25/09: The facility submitted a draft CMS Workplan on April 27, 2009. DTSC sent comments on the workplan on June 2, 2009, requesting a response within 20 days of the date of receipt of the letter.

Site History: Not reported

HWP:

EPA Id: CAD008256349
Unit Names: TANKSTR3, CONTAIN1, OTHRTRT1, TANKSTR1, TANKTRT1, CONTAIN2, TANKSTR2
Event Description: Initial Submittal
Actual Date: 1980-11-19 00:00:00
Doc Comments: Not reported

EPA Id: CAD008256349
Unit Names: CONTAIN1, OTHRTRT1, TANKSTR1, TANKTRT1
Event Description: Approved Request
Actual Date: 1992-06-26 00:00:00
Doc Comments: Not reported

EPA Id: CAD008256349
Unit Names: CONTAIN1, OTHRTRT1, TANKSTR1, TANKTRT1
Event Description: Part B Call-In
Actual Date: 1983-06-20 00:00:00
Doc Comments: Not reported

EPA Id: CAD008256349
Unit Names: TANKSTR3, CONTAIN1, OTHRTRT1, TANKSTR1, TANKTRT1, CONTAIN2, TANKSTR2
Event Description: Notice of Deficiency
Actual Date: 1985-07-30 00:00:00
Doc Comments: Not reported

EPA Id: CAD008256349
Unit Names: TANKSTR3, CONTAIN1, OTHRTRT1, TANKSTR1, TANKTRT1, CONTAIN2, TANKSTR2
Event Description: INTENDS/CLOSED ALL WASTE HANDLING FACILITY
Actual Date: 1988-02-01 00:00:00

Map ID
Direction
Distance
Elevation

MAP FINDINGS

Site

Database(s)

EDR ID Number
EPA ID Number

EECO (Continued)

1000323973

Doc Comments: Not reported

EPA Id: CAD008256349
Unit Names: TANKSTR3, CONTAIN1, OTHRTRT1, TANKSTR1, TANKTRT1, CONTAIN2, TANKSTR2
Event Description: Approval of Interim Status Change
Actual Date: 1981-12-30 00:00:00
Doc Comments: Not reported

HWP:

EPA Id: CAD008256349
Unit Names: TANKSTR3, CONTAIN1, OTHRTRT1, TANKSTR1, TANKTRT1, CONTAIN2, TANKSTR2
Event Description: Public Notice - Closure
Actual Date: 1990-02-06 00:00:00
Doc Comments: Not reported

EPA Id: CAD008256349
Unit Names: TANKSTR3, CONTAIN1, OTHRTRT1, TANKSTR1, TANKTRT1, CONTAIN2, TANKSTR2
Event Description: Public Notice - Closure
Actual Date: 1991-09-30 00:00:00
Doc Comments: Not reported

EPA Id: CAD008256349
Unit Names: TANKSTR3, CONTAIN1, OTHRTRT1, TANKSTR1, TANKTRT1, CONTAIN2, TANKSTR2
Event Description: Closure Verification
Actual Date: 1996-05-06 00:00:00
Doc Comments: Not reported

EPA Id: CAD008256349
Unit Names: TANKSTR3, CONTAIN1, OTHRTRT1, TANKSTR1, TANKTRT1, CONTAIN2, TANKSTR2
Event Description: Receive Closure Certification
Actual Date: 1995-12-27 00:00:00
Doc Comments: Not reported

EPA Id: CAD008256349
Unit Names: TANKSTR3, CONTAIN1, OTHRTRT1, TANKSTR1, TANKTRT1, CONTAIN2, TANKSTR2
Event Description: Plan Approved - Closure
Actual Date: 1992-06-26 00:00:00
Doc Comments: Not reported

EPA Id: CAD008256349
Unit Names: TANKSTR3, CONTAIN1, OTHRTRT1, TANKSTR1, TANKTRT1, CONTAIN2, TANKSTR2
Event Description: Notice of Deficiency - Closure Plan
Actual Date: 1989-08-01 00:00:00
Doc Comments: Not reported

FINANCIAL ASSURANCE:

EPA ID Number: CAD008256349
Closure Mechanism: Alt
Closure Amount: 33,098
Post Clousure Mechanism: Not reported
Post Clousure Amount: Not reported
Corrective Action Mechanism: Not reported
Corrective Action Amount: Not reported
Sudden Mecahanism Type: Not reported
Sudden Mecahanism Amount: Not reported

Map ID
Direction
Distance
Elevation

MAP FINDINGS

Site

Database(s)

EDR ID Number
EPA ID Number

EECO (Continued)

1000323973

Non Sudden Mecahanism Type: Not reported
Non Sudden Mecahanism Amount: Not reported

**AJ144
ESE
1/2-1
0.846 mi.
4466 ft.**

**RAYMOND VILLA SCHOOL
1441 EAST CHESTNUT AVENUE
SANTA ANA, CA 92701**

**SCH S107737132
ENVIROSTOR N/A**

Site 3 of 3 in cluster AJ

**Relative:
Lower**

SCH:

**Actual:
124 ft.**

Facility ID: 30360188
Site Type: School Investigation
Site Type Detail: School
Site Mgmt. Req.: NONE SPECIFIED
Acres: 10
National Priorities List: NO
Cleanup Oversight Agencies: SMBRP
Lead Agency: SMBRP
Lead Agency Description: DTSC - Site Mitigation And Brownfield Reuse Program
Project Manager: Not reported
Supervisor: * Triss Chesney
Division Branch: Cypress
Site Code: 404183
Assembly: 69
Senate: 34
Special Program Status: Not reported
Status: Refer: RCRA
Status Date: 2002-08-12 00:00:00
Restricted Use: NO
Funding: School District
Latitude: 33.742737
Longitude: -117.849361
APN: NONE SPECIFIED
Past Use: MANUFACTURING - ELECTRONIC
Potential COC: NONE SPECIFIED
Confirmed COC: NONE SPECIFIED
Potential Description: NONE SPECIFIED
Alias Name: SANTA ANA USD/RAY VILLA INTER. SCHOOL
Alias Type: Alternate Name
Alias Name: CAD008256349
Alias Type: EPA Identification Number
Alias Name: SANTA ANA SCHOOL DISTRICT
Alias Type: Alternate Name
Alias Name: EECO
Alias Type: Alternate Name
Alias Name: ENGINEERED ELECTRONICS CO
Alias Type: Alternate Name
Alias Name: 30360188
Alias Type: Envirostor ID Number
Alias Name: 404183
Alias Type: Project Code (Site Code)
Alias Name: EECOINC
Alias Type: Alternate Name
Alias Name: RAYMOND VILLA SCHOOL (PROPOSED)
Alias Type: Alternate Name

Completed Info:

Map ID
Direction
Distance
Elevation

MAP FINDINGS

Site

Database(s)

EDR ID Number
EPA ID Number

RAYMOND VILLA SCHOOL (Continued)

S107737132

Completed Area Name: PROJECT WIDE
Completed Sub Area Name: Not reported
Completed Document Type: * Workplan
Completed Date: 2007-04-04 00:00:00
Comments: Finalize, discuss with Peter Garcia, Get peters signature, send the comment letter for the workplan out

Future Area Name: Not reported
Future Sub Area Name: Not reported
Future Document Type: Not reported
Future Due Date: Not reported
Schedule Area Name: Not reported
Schedule Sub Area Name: Not reported
Schedule Document Type: Not reported
Schedule Due Date: Not reported
Schedule Revised Date: Not reported

ENVIROSTOR:

Site Type: School Investigation
Site Type Detailed: School
Acres: 10
NPL: NO
Regulatory Agencies: SMBRP
Lead Agency: SMBRP
Program Manager: Not reported
Supervisor: * Triss Chesney
Division Branch: Cypress
Facility ID: 30360188
Site Code: 404183
Assembly: 69
Senate: 34
Special Program: Not reported
Status: Refer: RCRA
Status Date: 2002-08-12 00:00:00
Restricted Use: NO
Site Mgmt. Req.: NONE SPECIFIED
Funding: School District
Latitude: 33.742737
Longitude: -117.849361
APN: NONE SPECIFIED
Past Use: MANUFACTURING - ELECTRONIC
Potential COC: NONE SPECIFIED
Confirmed COC: NONE SPECIFIED
Potential Description: NONE SPECIFIED
Alias Name: SANTA ANA USD/RAY VILLA INTER. SCHOOL
Alias Type: Alternate Name
Alias Name: CAD008256349
Alias Type: EPA Identification Number
Alias Name: SANTA ANA SCHOOL DISTRICT
Alias Type: Alternate Name
Alias Name: EECO
Alias Type: Alternate Name
Alias Name: ENGINEERED ELECTRONICS CO
Alias Type: Alternate Name
Alias Name: 30360188
Alias Type: Envirostor ID Number
Alias Name: 404183

Map ID
 Direction
 Distance
 Elevation

MAP FINDINGS

Site

Database(s)

EDR ID Number
 EPA ID Number

RAYMOND VILLA SCHOOL (Continued)

S107737132

Alias Type: Project Code (Site Code)
 Alias Name: EECOINC
 Alias Type: Alternate Name
 Alias Name: RAYMOND VILLA SCHOOL (PROPOSED)
 Alias Type: Alternate Name

Completed Info:

Completed Area Name: PROJECT WIDE
 Completed Sub Area Name: Not reported
 Completed Document Type: * Workplan
 Completed Date: 2007-04-04 00:00:00
 Comments: Finalize, discuss with Peter Garcia, Get peters signature, send the comment letter for the workplan out

Future Area Name: Not reported
 Future Sub Area Name: Not reported
 Future Document Type: Not reported
 Future Due Date: Not reported
 Schedule Area Name: Not reported
 Schedule Sub Area Name: Not reported
 Schedule Document Type: Not reported
 Schedule Due Date: Not reported
 Schedule Revised Date: Not reported

145
 ESE
 > 1
 1.090 mi.
 5753 ft.

E. CHESTNUT SA PROPERTY
1538 E. CHESTNUT AVE
SANTA ANA, CA 92701

ENVIROSTOR S108936085
N/A

Relative:
Lower

ENVIROSTOR:

Actual:
125 ft.

Site Type: Evaluation
 Site Type Detailed: Evaluation
 Acres: Not reported
 NPL: NO
 Regulatory Agencies: SMBRP
 Lead Agency: NONE SPECIFIED
 Program Manager: Not reported
 Supervisor: Not reported
 Division Branch: Cypress
 Facility ID: 60000732
 Site Code: Not reported
 Assembly: Not reported
 Senate: Not reported
 Special Program: Not reported
 Status: Refer: 1248 Local Agency
 Status Date: 2007-07-11 00:00:00
 Restricted Use: NO
 Site Mgmt. Req.: NONE SPECIFIED
 Funding: Not Applicable
 Latitude: 0
 Longitude: 0
 APN: NONE SPECIFIED
 Past Use: NONE SPECIFIED
 Potential COC: NONE SPECIFIED
 Confirmed COC: NONE SPECIFIED
 Potential Description: NONE SPECIFIED
 Alias Name: 60000732

Map ID
Direction
Distance
Elevation

MAP FINDINGS

Site

Database(s)

EDR ID Number
EPA ID Number

E. CHESTNUT SA PROPERTY (Continued)

S108936085

Alias Type:	Envirostor ID Number
Completed Info:	
Completed Area Name:	Not reported
Completed Sub Area Name:	Not reported
Completed Document Type:	Not reported
Completed Date:	Not reported
Comments:	Not reported
Future Area Name:	Not reported
Future Sub Area Name:	Not reported
Future Document Type:	Not reported
Future Due Date:	Not reported
Schedule Area Name:	Not reported
Schedule Sub Area Name:	Not reported
Schedule Document Type:	Not reported
Schedule Due Date:	Not reported
Schedule Revised Date:	Not reported

ORPHAN SUMMARY

City	EDR ID	Site Name	Site Address	Zip	Database(s)
SANTA ANA	1012043064	EXTRUDED PLASTICS COMPANY	2201 SOUTH STANDARD AVENUE	92707	CERCLIS
SANTA ANA	S101300033	ASHTON, HOWARD -DISCOUNT STEEL	2627 MAIN ST	92707	LUST SAN MATEO
SANTA ANA	S101629993	MISSION LINEN	2601 MAIN ST	92707	LUST SAN MATEO
SANTA ANA	S105082645	SANTA ANA HISTORIC PERF ARTS CENTE	505 SYCAMORE ST	92701	HAZNET
SANTA ANA	S105083929	SANTA ANA USD	5201 W WALNUT ST	92701	HAZNET
SANTA ANA	S105725388	COMPACT MANUFACTURING SYSTEMS	638 N POINSETTIA	92701	HAZNET
SANTA ANA	S105939140	POLYCLAD LAMINATES INC	2720 / 2730 S MAIN ST	92707	EMI
SANTA ANA	S106089267	HOUSE OF SPORTSMAN INC	2700 N MAIN ST 4TH FL	92705	HAZNET
SANTA ANA	S106387336	INTERSTATE ENVIRONMENTAL SERVICES	119 MAIN ST	92701	LUST SAN MATEO
	S106905435	EL MORRO CONVERSION TO CAMPGRO	PACIFIC COAST HWY	0	WDS
SANTA ANA	S107148946	OC ENGINES	2911 S MAIN ST STE C	92707	HAZNET
SANTA ANA	S108203588	CONTECH SERVICES INC	2540 ORANGE AVE STE A	92707	HAZNET
SANTA ANA	S108204570	DAVIS TOOL CO	2911 S MAIN ST UNIT I	92707	HAZNET
SANTA ANA	S108212132	LENSCRAFTERS #741	2800 N MAIN ST STE 104	92705	HAZNET
SANTA ANA	S108431388	CHROMETECH INC	2309 W 2ND ST / 2310 CAPE CO	92703	EMI
SANTA ANA	S109254231		PARKING LOT BEHIND 3016 S HALL	92705	CDL
SANTA ANA	S109284302	EXXON SERVICE STATION #3652	S BROADWAY	92707	LUST SAN MATEO
SANTA ANA	S109422618	A-MOBILE FINISHING	3014 HALLADAY ST # B	92705	HAZNET
SANTA ANA	S109427809	JOHNSON PRECISION PRODUCTS INC	3220 HALLADAY ST UNIT	92705	HAZNET
SANTA ANA	S109430540	QUALITY AUTO SPECIALIST	2517 S MAIN ST UNIT A	92707	HAZNET
SANTA ANA	S109434862	4SA	1039 1043 E 4TH ST	92701	NPDES
SANTA ANA	S109437868	BOWERS MUSEUM EXPANSION	2002 TO 2110 NORTH MAIN STREET	92706	NPDES
SANTA ANA	S109439879	CITY PLACE	N E C MAIN ST / MEMORY LN		NPDES
SANTA ANA	S109933324	EL MAISTRO TRANSMISSION CORP	112 E WALNUT ST STE B	92701	HAZNET

GOVERNMENT RECORDS SEARCHED / DATA CURRENCY TRACKING

To maintain currency of the following federal and state databases, EDR contacts the appropriate governmental agency on a monthly or quarterly basis, as required.

Number of Days to Update: Provides confirmation that EDR is reporting records that have been updated within 90 days from the date the government agency made the information available to the public.

STANDARD ENVIRONMENTAL RECORDS

Federal NPL site list

NPL: National Priority List

National Priorities List (Superfund). The NPL is a subset of CERCLIS and identifies over 1,200 sites for priority cleanup under the Superfund Program. NPL sites may encompass relatively large areas. As such, EDR provides polygon coverage for over 1,000 NPL site boundaries produced by EPA's Environmental Photographic Interpretation Center (EPIC) and regional EPA offices.

Date of Government Version: 12/01/2009	Source: EPA
Date Data Arrived at EDR: 01/14/2010	Telephone: N/A
Date Made Active in Reports: 02/18/2010	Last EDR Contact: 03/03/2010
Number of Days to Update: 35	Next Scheduled EDR Contact: 04/26/2010
	Data Release Frequency: Quarterly

NPL Site Boundaries

Sources:

EPA's Environmental Photographic Interpretation Center (EPIC)
Telephone: 202-564-7333

EPA Region 1
Telephone 617-918-1143

EPA Region 6
Telephone: 214-655-6659

EPA Region 3
Telephone 215-814-5418

EPA Region 7
Telephone: 913-551-7247

EPA Region 4
Telephone 404-562-8033

EPA Region 8
Telephone: 303-312-6774

EPA Region 5
Telephone 312-886-6686

EPA Region 9
Telephone: 415-947-4246

EPA Region 10
Telephone 206-553-8665

Proposed NPL: Proposed National Priority List Sites

A site that has been proposed for listing on the National Priorities List through the issuance of a proposed rule in the Federal Register. EPA then accepts public comments on the site, responds to the comments, and places on the NPL those sites that continue to meet the requirements for listing.

Date of Government Version: 12/01/2009	Source: EPA
Date Data Arrived at EDR: 01/14/2010	Telephone: N/A
Date Made Active in Reports: 02/18/2010	Last EDR Contact: 03/03/2010
Number of Days to Update: 35	Next Scheduled EDR Contact: 04/26/2010
	Data Release Frequency: Quarterly

NPL LIENS: Federal Superfund Liens

Federal Superfund Liens. Under the authority granted the USEPA by CERCLA of 1980, the USEPA has the authority to file liens against real property in order to recover remedial action expenditures or when the property owner received notification of potential liability. USEPA compiles a listing of filed notices of Superfund Liens.

Date of Government Version: 10/15/1991	Source: EPA
Date Data Arrived at EDR: 02/02/1994	Telephone: 202-564-4267
Date Made Active in Reports: 03/30/1994	Last EDR Contact: 03/01/2010
Number of Days to Update: 56	Next Scheduled EDR Contact: 05/31/2010
	Data Release Frequency: No Update Planned

GOVERNMENT RECORDS SEARCHED / DATA CURRENCY TRACKING

Federal Delisted NPL site list

DELISTED NPL: National Priority List Deletions

The National Oil and Hazardous Substances Pollution Contingency Plan (NCP) establishes the criteria that the EPA uses to delete sites from the NPL. In accordance with 40 CFR 300.425.(e), sites may be deleted from the NPL where no further response is appropriate.

Date of Government Version: 12/01/2009	Source: EPA
Date Data Arrived at EDR: 01/14/2010	Telephone: N/A
Date Made Active in Reports: 02/18/2010	Last EDR Contact: 03/03/2010
Number of Days to Update: 35	Next Scheduled EDR Contact: 04/26/2010
	Data Release Frequency: Quarterly

Federal CERCLIS list

CERCLIS: Comprehensive Environmental Response, Compensation, and Liability Information System

CERCLIS contains data on potentially hazardous waste sites that have been reported to the USEPA by states, municipalities, private companies and private persons, pursuant to Section 103 of the Comprehensive Environmental Response, Compensation, and Liability Act (CERCLA). CERCLIS contains sites which are either proposed to or on the National Priorities List (NPL) and sites which are in the screening and assessment phase for possible inclusion on the NPL.

Date of Government Version: 06/30/2009	Source: EPA
Date Data Arrived at EDR: 08/11/2009	Telephone: 703-412-9810
Date Made Active in Reports: 09/21/2009	Last EDR Contact: 02/09/2010
Number of Days to Update: 41	Next Scheduled EDR Contact: 04/12/2010
	Data Release Frequency: Quarterly

FEDERAL FACILITY: Federal Facility Site Information listing

A listing of NPL and Base Realignment & Closure sites found in the CERCLIS database where FERRO is involved in cleanup projects.

Date of Government Version: 06/23/2009	Source: Environmental Protection Agency
Date Data Arrived at EDR: 01/15/2010	Telephone: 703-603-8704
Date Made Active in Reports: 02/10/2010	Last EDR Contact: 01/15/2010
Number of Days to Update: 26	Next Scheduled EDR Contact: 04/26/2010
	Data Release Frequency: Varies

Federal CERCLIS NFRAP site List

CERCLIS-NFRAP: CERCLIS No Further Remedial Action Planned

Archived sites are sites that have been removed and archived from the inventory of CERCLIS sites. Archived status indicates that, to the best of EPA's knowledge, assessment at a site has been completed and that EPA has determined no further steps will be taken to list this site on the National Priorities List (NPL), unless information indicates this decision was not appropriate or other considerations require a recommendation for listing at a later time. This decision does not necessarily mean that there is no hazard associated with a given site; it only means that, based upon available information, the location is not judged to be a potential NPL site.

Date of Government Version: 06/23/2009	Source: EPA
Date Data Arrived at EDR: 09/02/2009	Telephone: 703-412-9810
Date Made Active in Reports: 09/21/2009	Last EDR Contact: 03/11/2010
Number of Days to Update: 19	Next Scheduled EDR Contact: 06/14/2010
	Data Release Frequency: Quarterly

Federal RCRA CORRACTS facilities list

CORRACTS: Corrective Action Report

CORRACTS identifies hazardous waste handlers with RCRA corrective action activity.

Date of Government Version: 12/11/2009	Source: EPA
Date Data Arrived at EDR: 12/29/2009	Telephone: 800-424-9346
Date Made Active in Reports: 02/10/2010	Last EDR Contact: 02/15/2010
Number of Days to Update: 43	Next Scheduled EDR Contact: 05/31/2010
	Data Release Frequency: Quarterly

GOVERNMENT RECORDS SEARCHED / DATA CURRENCY TRACKING

Federal RCRA non-CORRACTS TSD facilities list

RCRA-TSDF: RCRA - Treatment, Storage and Disposal

RCRAInfo is EPA's comprehensive information system, providing access to data supporting the Resource Conservation and Recovery Act (RCRA) of 1976 and the Hazardous and Solid Waste Amendments (HSWA) of 1984. The database includes selective information on sites which generate, transport, store, treat and/or dispose of hazardous waste as defined by the Resource Conservation and Recovery Act (RCRA). Transporters are individuals or entities that move hazardous waste from the generator offsite to a facility that can recycle, treat, store, or dispose of the waste. TSDFs treat, store, or dispose of the waste.

Date of Government Version: 01/13/2010	Source: Environmental Protection Agency
Date Data Arrived at EDR: 01/15/2010	Telephone: (415) 495-8895
Date Made Active in Reports: 02/18/2010	Last EDR Contact: 02/19/2010
Number of Days to Update: 34	Next Scheduled EDR Contact: 04/19/2010
	Data Release Frequency: Quarterly

Federal RCRA generators list

RCRA-LQG: RCRA - Large Quantity Generators

RCRAInfo is EPA's comprehensive information system, providing access to data supporting the Resource Conservation and Recovery Act (RCRA) of 1976 and the Hazardous and Solid Waste Amendments (HSWA) of 1984. The database includes selective information on sites which generate, transport, store, treat and/or dispose of hazardous waste as defined by the Resource Conservation and Recovery Act (RCRA). Large quantity generators (LQGs) generate over 1,000 kilograms (kg) of hazardous waste, or over 1 kg of acutely hazardous waste per month.

Date of Government Version: 01/13/2010	Source: Environmental Protection Agency
Date Data Arrived at EDR: 01/15/2010	Telephone: (415) 495-8895
Date Made Active in Reports: 02/18/2010	Last EDR Contact: 02/19/2010
Number of Days to Update: 34	Next Scheduled EDR Contact: 04/19/2010
	Data Release Frequency: Quarterly

RCRA-SQG: RCRA - Small Quantity Generators

RCRAInfo is EPA's comprehensive information system, providing access to data supporting the Resource Conservation and Recovery Act (RCRA) of 1976 and the Hazardous and Solid Waste Amendments (HSWA) of 1984. The database includes selective information on sites which generate, transport, store, treat and/or dispose of hazardous waste as defined by the Resource Conservation and Recovery Act (RCRA). Small quantity generators (SQGs) generate between 100 kg and 1,000 kg of hazardous waste per month.

Date of Government Version: 01/13/2010	Source: Environmental Protection Agency
Date Data Arrived at EDR: 01/15/2010	Telephone: (415) 495-8895
Date Made Active in Reports: 02/18/2010	Last EDR Contact: 02/19/2010
Number of Days to Update: 34	Next Scheduled EDR Contact: 04/19/2010
	Data Release Frequency: Quarterly

RCRA-CESQG: RCRA - Conditionally Exempt Small Quantity Generators

RCRAInfo is EPA's comprehensive information system, providing access to data supporting the Resource Conservation and Recovery Act (RCRA) of 1976 and the Hazardous and Solid Waste Amendments (HSWA) of 1984. The database includes selective information on sites which generate, transport, store, treat and/or dispose of hazardous waste as defined by the Resource Conservation and Recovery Act (RCRA). Conditionally exempt small quantity generators (CESQGs) generate less than 100 kg of hazardous waste, or less than 1 kg of acutely hazardous waste per month.

Date of Government Version: 01/13/2010	Source: Environmental Protection Agency
Date Data Arrived at EDR: 01/15/2010	Telephone: (415) 495-8895
Date Made Active in Reports: 02/18/2010	Last EDR Contact: 02/19/2010
Number of Days to Update: 34	Next Scheduled EDR Contact: 04/19/2010
	Data Release Frequency: Varies

Federal institutional controls / engineering controls registries

GOVERNMENT RECORDS SEARCHED / DATA CURRENCY TRACKING

US ENG CONTROLS: Engineering Controls Sites List

A listing of sites with engineering controls in place. Engineering controls include various forms of caps, building foundations, liners, and treatment methods to create pathway elimination for regulated substances to enter environmental media or effect human health.

Date of Government Version: 10/01/2009	Source: Environmental Protection Agency
Date Data Arrived at EDR: 10/09/2009	Telephone: 703-603-0695
Date Made Active in Reports: 11/09/2009	Last EDR Contact: 03/15/2010
Number of Days to Update: 31	Next Scheduled EDR Contact: 06/28/2010
	Data Release Frequency: Varies

US INST CONTROL: Sites with Institutional Controls

A listing of sites with institutional controls in place. Institutional controls include administrative measures, such as groundwater use restrictions, construction restrictions, property use restrictions, and post remediation care requirements intended to prevent exposure to contaminants remaining on site. Deed restrictions are generally required as part of the institutional controls.

Date of Government Version: 10/01/2009	Source: Environmental Protection Agency
Date Data Arrived at EDR: 10/09/2009	Telephone: 703-603-0695
Date Made Active in Reports: 11/09/2009	Last EDR Contact: 03/15/2010
Number of Days to Update: 31	Next Scheduled EDR Contact: 06/28/2010
	Data Release Frequency: Varies

Federal ERNS list

ERNS: Emergency Response Notification System

Emergency Response Notification System. ERNS records and stores information on reported releases of oil and hazardous substances.

Date of Government Version: 12/31/2009	Source: National Response Center, United States Coast Guard
Date Data Arrived at EDR: 01/22/2010	Telephone: 202-267-2180
Date Made Active in Reports: 02/11/2010	Last EDR Contact: 01/15/2010
Number of Days to Update: 20	Next Scheduled EDR Contact: 04/19/2010
	Data Release Frequency: Annually

State- and tribal - equivalent NPL

RESPONSE: State Response Sites

Identifies confirmed release sites where DTSC is involved in remediation, either in a lead or oversight capacity. These confirmed release sites are generally high-priority and high potential risk.

Date of Government Version: 02/08/2010	Source: Department of Toxic Substances Control
Date Data Arrived at EDR: 02/09/2010	Telephone: 916-323-3400
Date Made Active in Reports: 02/18/2010	Last EDR Contact: 02/09/2010
Number of Days to Update: 9	Next Scheduled EDR Contact: 05/24/2010
	Data Release Frequency: Quarterly

State- and tribal - equivalent CERCLIS

ENVIROSTOR: EnviroStor Database

The Department of Toxic Substances Control's (DTSC's) Site Mitigation and Brownfields Reuse Program's (SMBRP's) EnviroStor database identifies sites that have known contamination or sites for which there may be reasons to investigate further. The database includes the following site types: Federal Superfund sites (National Priorities List (NPL)); State Response, including Military Facilities and State Superfund; Voluntary Cleanup; and School sites. EnviroStor provides similar information to the information that was available in CalSites, and provides additional site information, including, but not limited to, identification of formerly-contaminated properties that have been released for reuse, properties where environmental deed restrictions have been recorded to prevent inappropriate land uses, and risk characterization information that is used to assess potential impacts to public health and the environment at contaminated sites.

GOVERNMENT RECORDS SEARCHED / DATA CURRENCY TRACKING

Date of Government Version: 02/08/2010
Date Data Arrived at EDR: 02/09/2010
Date Made Active in Reports: 02/18/2010
Number of Days to Update: 9

Source: Department of Toxic Substances Control
Telephone: 916-323-3400
Last EDR Contact: 02/09/2010
Next Scheduled EDR Contact: 05/24/2010
Data Release Frequency: Quarterly

State and tribal landfill and/or solid waste disposal site lists

SWF/LF (SWIS): Solid Waste Information System

Active, Closed and Inactive Landfills. SWF/LF records typically contain an inventory of solid waste disposal facilities or landfills. These may be active or inactive facilities or open dumps that failed to meet RCRA Section 4004 criteria for solid waste landfills or disposal sites.

Date of Government Version: 02/22/2010
Date Data Arrived at EDR: 02/24/2010
Date Made Active in Reports: 03/04/2010
Number of Days to Update: 8

Source: Department of Resources Recycling and Recovery
Telephone: 916-341-6320
Last EDR Contact: 02/24/2010
Next Scheduled EDR Contact: 06/07/2010
Data Release Frequency: Quarterly

State and tribal leaking storage tank lists

LUST REG 9: Leaking Underground Storage Tank Report

Orange, Riverside, San Diego counties. For more current information, please refer to the State Water Resources Control Board's LUST database.

Date of Government Version: 03/01/2001
Date Data Arrived at EDR: 04/23/2001
Date Made Active in Reports: 05/21/2001
Number of Days to Update: 28

Source: California Regional Water Quality Control Board San Diego Region (9)
Telephone: 858-637-5595
Last EDR Contact: 12/23/2009
Next Scheduled EDR Contact: 04/12/2010
Data Release Frequency: No Update Planned

LUST REG 7: Leaking Underground Storage Tank Case Listing

Leaking Underground Storage Tank locations. Imperial, Riverside, San Diego, Santa Barbara counties.

Date of Government Version: 02/26/2004
Date Data Arrived at EDR: 02/26/2004
Date Made Active in Reports: 03/24/2004
Number of Days to Update: 27

Source: California Regional Water Quality Control Board Colorado River Basin Region (7)
Telephone: 760-776-8943
Last EDR Contact: 02/01/2010
Next Scheduled EDR Contact: 05/17/2010
Data Release Frequency: No Update Planned

LUST REG 6V: Leaking Underground Storage Tank Case Listing

Leaking Underground Storage Tank locations. Inyo, Kern, Los Angeles, Mono, San Bernardino counties.

Date of Government Version: 06/07/2005
Date Data Arrived at EDR: 06/07/2005
Date Made Active in Reports: 06/29/2005
Number of Days to Update: 22

Source: California Regional Water Quality Control Board Victorville Branch Office (6)
Telephone: 760-241-7365
Last EDR Contact: 03/15/2010
Next Scheduled EDR Contact: 06/28/2010
Data Release Frequency: No Update Planned

LUST REG 6L: Leaking Underground Storage Tank Case Listing

For more current information, please refer to the State Water Resources Control Board's LUST database.

Date of Government Version: 09/09/2003
Date Data Arrived at EDR: 09/10/2003
Date Made Active in Reports: 10/07/2003
Number of Days to Update: 27

Source: California Regional Water Quality Control Board Lahontan Region (6)
Telephone: 530-542-5572
Last EDR Contact: 02/12/2010
Next Scheduled EDR Contact: 05/31/2010
Data Release Frequency: No Update Planned

LUST REG 5: Leaking Underground Storage Tank Database

Leaking Underground Storage Tank locations. Alameda, Alpine, Amador, Butte, Colusa, Contra Costa, Calveras, El Dorado, Fresno, Glenn, Kern, Kings, Lake, Lassen, Madera, Mariposa, Merced, Modoc, Napa, Nevada, Placer, Plumas, Sacramento, San Joaquin, Shasta, Solano, Stanislaus, Sutter, Tehama, Tulare, Tuolumne, Yolo, Yuba counties.

GOVERNMENT RECORDS SEARCHED / DATA CURRENCY TRACKING

Date of Government Version: 07/01/2008
Date Data Arrived at EDR: 07/22/2008
Date Made Active in Reports: 07/31/2008
Number of Days to Update: 9

Source: California Regional Water Quality Control Board Central Valley Region (5)
Telephone: 916-464-4834
Last EDR Contact: 01/05/2010
Next Scheduled EDR Contact: 04/19/2010
Data Release Frequency: Quarterly

LUST REG 4: Underground Storage Tank Leak List

Los Angeles, Ventura counties. For more current information, please refer to the State Water Resources Control Board's LUST database.

Date of Government Version: 09/07/2004
Date Data Arrived at EDR: 09/07/2004
Date Made Active in Reports: 10/12/2004
Number of Days to Update: 35

Source: California Regional Water Quality Control Board Los Angeles Region (4)
Telephone: 213-576-6710
Last EDR Contact: 03/08/2010
Next Scheduled EDR Contact: 06/21/2010
Data Release Frequency: No Update Planned

LUST REG 3: Leaking Underground Storage Tank Database

Leaking Underground Storage Tank locations. Monterey, San Benito, San Luis Obispo, Santa Barbara, Santa Cruz counties.

Date of Government Version: 05/19/2003
Date Data Arrived at EDR: 05/19/2003
Date Made Active in Reports: 06/02/2003
Number of Days to Update: 14

Source: California Regional Water Quality Control Board Central Coast Region (3)
Telephone: 805-542-4786
Last EDR Contact: 01/18/2010
Next Scheduled EDR Contact: 05/03/2010
Data Release Frequency: No Update Planned

LUST REG 2: Fuel Leak List

Leaking Underground Storage Tank locations. Alameda, Contra Costa, Marin, Napa, San Francisco, San Mateo, Santa Clara, Solano, Sonoma counties.

Date of Government Version: 09/30/2004
Date Data Arrived at EDR: 10/20/2004
Date Made Active in Reports: 11/19/2004
Number of Days to Update: 30

Source: California Regional Water Quality Control Board San Francisco Bay Region (2)
Telephone: 510-622-2433
Last EDR Contact: 12/18/2009
Next Scheduled EDR Contact: 04/05/2010
Data Release Frequency: Quarterly

LUST REG 1: Active Toxic Site Investigation

Del Norte, Humboldt, Lake, Mendocino, Modoc, Siskiyou, Sonoma, Trinity counties. For more current information, please refer to the State Water Resources Control Board's LUST database.

Date of Government Version: 02/01/2001
Date Data Arrived at EDR: 02/28/2001
Date Made Active in Reports: 03/29/2001
Number of Days to Update: 29

Source: California Regional Water Quality Control Board North Coast (1)
Telephone: 707-570-3769
Last EDR Contact: 02/01/2010
Next Scheduled EDR Contact: 05/17/2010
Data Release Frequency: No Update Planned

LUST: Geotracker's Leaking Underground Fuel Tank Report

Leaking Underground Storage Tank Incident Reports. LUST records contain an inventory of reported leaking underground storage tank incidents. Not all states maintain these records, and the information stored varies by state. For more information on a particular leaking underground storage tank sites, please contact the appropriate regulatory agency.

Date of Government Version: 02/05/2010
Date Data Arrived at EDR: 02/05/2010
Date Made Active in Reports: 02/18/2010
Number of Days to Update: 13

Source: State Water Resources Control Board
Telephone: see region list
Last EDR Contact: 02/05/2010
Next Scheduled EDR Contact: 04/05/2010
Data Release Frequency: Quarterly

LUST REG 8: Leaking Underground Storage Tanks

California Regional Water Quality Control Board Santa Ana Region (8). For more current information, please refer to the State Water Resources Control Board's LUST database.

GOVERNMENT RECORDS SEARCHED / DATA CURRENCY TRACKING

Date of Government Version: 02/14/2005
Date Data Arrived at EDR: 02/15/2005
Date Made Active in Reports: 03/28/2005
Number of Days to Update: 41

Source: California Regional Water Quality Control Board Santa Ana Region (8)
Telephone: 909-782-4496
Last EDR Contact: 01/18/2010
Next Scheduled EDR Contact: 05/03/2010
Data Release Frequency: Varies

SLIC: Statewide SLIC Cases

The SLIC (Spills, Leaks, Investigations and Cleanup) program is designed to protect and restore water quality from spills, leaks, and similar discharges.

Date of Government Version: 02/05/2010
Date Data Arrived at EDR: 02/05/2010
Date Made Active in Reports: 02/18/2010
Number of Days to Update: 13

Source: State Water Resources Control Board
Telephone: 866-480-1028
Last EDR Contact: 02/05/2010
Next Scheduled EDR Contact: 04/05/2010
Data Release Frequency: Varies

SLIC REG 1: Active Toxic Site Investigations

The SLIC (Spills, Leaks, Investigations and Cleanup) program is designed to protect and restore water quality from spills, leaks, and similar discharges.

Date of Government Version: 04/03/2003
Date Data Arrived at EDR: 04/07/2003
Date Made Active in Reports: 04/25/2003
Number of Days to Update: 18

Source: California Regional Water Quality Control Board, North Coast Region (1)
Telephone: 707-576-2220
Last EDR Contact: 02/01/2010
Next Scheduled EDR Contact: 05/17/2010
Data Release Frequency: No Update Planned

SLIC REG 2: Spills, Leaks, Investigation & Cleanup Cost Recovery Listing

The SLIC (Spills, Leaks, Investigations and Cleanup) program is designed to protect and restore water quality from spills, leaks, and similar discharges.

Date of Government Version: 09/30/2004
Date Data Arrived at EDR: 10/20/2004
Date Made Active in Reports: 11/19/2004
Number of Days to Update: 30

Source: Regional Water Quality Control Board San Francisco Bay Region (2)
Telephone: 510-286-0457
Last EDR Contact: 12/18/2009
Next Scheduled EDR Contact: 04/05/2010
Data Release Frequency: Quarterly

SLIC REG 3: Spills, Leaks, Investigation & Cleanup Cost Recovery Listing

The SLIC (Spills, Leaks, Investigations and Cleanup) program is designed to protect and restore water quality from spills, leaks, and similar discharges.

Date of Government Version: 05/18/2006
Date Data Arrived at EDR: 05/18/2006
Date Made Active in Reports: 06/15/2006
Number of Days to Update: 28

Source: California Regional Water Quality Control Board Central Coast Region (3)
Telephone: 805-549-3147
Last EDR Contact: 01/18/2010
Next Scheduled EDR Contact: 05/03/2010
Data Release Frequency: Semi-Annually

SLIC REG 4: Spills, Leaks, Investigation & Cleanup Cost Recovery Listing

The SLIC (Spills, Leaks, Investigations and Cleanup) program is designed to protect and restore water quality from spills, leaks, and similar discharges.

Date of Government Version: 11/17/2004
Date Data Arrived at EDR: 11/18/2004
Date Made Active in Reports: 01/04/2005
Number of Days to Update: 47

Source: Region Water Quality Control Board Los Angeles Region (4)
Telephone: 213-576-6600
Last EDR Contact: 01/05/2010
Next Scheduled EDR Contact: 04/19/2010
Data Release Frequency: Varies

SLIC REG 5: Spills, Leaks, Investigation & Cleanup Cost Recovery Listing

The SLIC (Spills, Leaks, Investigations and Cleanup) program is designed to protect and restore water quality from spills, leaks, and similar discharges.

GOVERNMENT RECORDS SEARCHED / DATA CURRENCY TRACKING

Date of Government Version: 04/01/2005
Date Data Arrived at EDR: 04/05/2005
Date Made Active in Reports: 04/21/2005
Number of Days to Update: 16

Source: Regional Water Quality Control Board Central Valley Region (5)
Telephone: 916-464-3291
Last EDR Contact: 03/15/2010
Next Scheduled EDR Contact: 06/28/2010
Data Release Frequency: Semi-Annually

SLIC REG 6V: Spills, Leaks, Investigation & Cleanup Cost Recovery Listing

The SLIC (Spills, Leaks, Investigations and Cleanup) program is designed to protect and restore water quality from spills, leaks, and similar discharges.

Date of Government Version: 05/24/2005
Date Data Arrived at EDR: 05/25/2005
Date Made Active in Reports: 06/16/2005
Number of Days to Update: 22

Source: Regional Water Quality Control Board, Victorville Branch
Telephone: 619-241-6583
Last EDR Contact: 12/10/2009
Next Scheduled EDR Contact: 03/29/2010
Data Release Frequency: Semi-Annually

SLIC REG 6L: SLIC Sites

The SLIC (Spills, Leaks, Investigations and Cleanup) program is designed to protect and restore water quality from spills, leaks, and similar discharges.

Date of Government Version: 09/07/2004
Date Data Arrived at EDR: 09/07/2004
Date Made Active in Reports: 10/12/2004
Number of Days to Update: 35

Source: California Regional Water Quality Control Board, Lahontan Region
Telephone: 530-542-5574
Last EDR Contact: 02/15/2010
Next Scheduled EDR Contact: 05/31/2010
Data Release Frequency: No Update Planned

SLIC REG 7: SLIC List

The SLIC (Spills, Leaks, Investigations and Cleanup) program is designed to protect and restore water quality from spills, leaks, and similar discharges.

Date of Government Version: 11/24/2004
Date Data Arrived at EDR: 11/29/2004
Date Made Active in Reports: 01/04/2005
Number of Days to Update: 36

Source: California Regional Quality Control Board, Colorado River Basin Region
Telephone: 760-346-7491
Last EDR Contact: 02/01/2010
Next Scheduled EDR Contact: 05/17/2010
Data Release Frequency: No Update Planned

SLIC REG 8: Spills, Leaks, Investigation & Cleanup Cost Recovery Listing

The SLIC (Spills, Leaks, Investigations and Cleanup) program is designed to protect and restore water quality from spills, leaks, and similar discharges.

Date of Government Version: 04/03/2008
Date Data Arrived at EDR: 04/03/2008
Date Made Active in Reports: 04/14/2008
Number of Days to Update: 11

Source: California Region Water Quality Control Board Santa Ana Region (8)
Telephone: 951-782-3298
Last EDR Contact: 03/15/2010
Next Scheduled EDR Contact: 06/28/2010
Data Release Frequency: Semi-Annually

SLIC REG 9: Spills, Leaks, Investigation & Cleanup Cost Recovery Listing

The SLIC (Spills, Leaks, Investigations and Cleanup) program is designed to protect and restore water quality from spills, leaks, and similar discharges.

Date of Government Version: 09/10/2007
Date Data Arrived at EDR: 09/11/2007
Date Made Active in Reports: 09/28/2007
Number of Days to Update: 17

Source: California Regional Water Quality Control Board San Diego Region (9)
Telephone: 858-467-2980
Last EDR Contact: 02/08/2010
Next Scheduled EDR Contact: 05/24/2010
Data Release Frequency: Annually

INDIAN LUST R10: Leaking Underground Storage Tanks on Indian Land

LUSTs on Indian land in Alaska, Idaho, Oregon and Washington.

GOVERNMENT RECORDS SEARCHED / DATA CURRENCY TRACKING

Date of Government Version: 02/02/2010	Source: EPA Region 10
Date Data Arrived at EDR: 02/03/2010	Telephone: 206-553-2857
Date Made Active in Reports: 02/18/2010	Last EDR Contact: 02/01/2010
Number of Days to Update: 15	Next Scheduled EDR Contact: 05/17/2010
	Data Release Frequency: Quarterly

INDIAN LUST R1: Leaking Underground Storage Tanks on Indian Land
A listing of leaking underground storage tank locations on Indian Land.

Date of Government Version: 02/19/2009	Source: EPA Region 1
Date Data Arrived at EDR: 02/19/2009	Telephone: 617-918-1313
Date Made Active in Reports: 03/16/2009	Last EDR Contact: 03/01/2010
Number of Days to Update: 25	Next Scheduled EDR Contact: 05/17/2010
	Data Release Frequency: Varies

INDIAN LUST R8: Leaking Underground Storage Tanks on Indian Land
LUSTs on Indian land in Colorado, Montana, North Dakota, South Dakota, Utah and Wyoming.

Date of Government Version: 12/01/2009	Source: EPA Region 8
Date Data Arrived at EDR: 12/01/2009	Telephone: 303-312-6271
Date Made Active in Reports: 12/16/2009	Last EDR Contact: 02/01/2010
Number of Days to Update: 15	Next Scheduled EDR Contact: 05/17/2010
	Data Release Frequency: Quarterly

INDIAN LUST R6: Leaking Underground Storage Tanks on Indian Land
LUSTs on Indian land in New Mexico and Oklahoma.

Date of Government Version: 11/12/2009	Source: EPA Region 6
Date Data Arrived at EDR: 11/12/2009	Telephone: 214-665-6597
Date Made Active in Reports: 12/16/2009	Last EDR Contact: 02/01/2010
Number of Days to Update: 34	Next Scheduled EDR Contact: 05/17/2010
	Data Release Frequency: Varies

INDIAN LUST R4: Leaking Underground Storage Tanks on Indian Land
LUSTs on Indian land in Florida, Mississippi and North Carolina.

Date of Government Version: 12/07/2009	Source: EPA Region 4
Date Data Arrived at EDR: 12/09/2009	Telephone: 404-562-8677
Date Made Active in Reports: 12/16/2009	Last EDR Contact: 02/01/2010
Number of Days to Update: 7	Next Scheduled EDR Contact: 05/17/2010
	Data Release Frequency: Semi-Annually

INDIAN LUST R9: Leaking Underground Storage Tanks on Indian Land
LUSTs on Indian land in Arizona, California, New Mexico and Nevada

Date of Government Version: 11/24/2009	Source: Environmental Protection Agency
Date Data Arrived at EDR: 11/25/2009	Telephone: 415-972-3372
Date Made Active in Reports: 12/16/2009	Last EDR Contact: 02/01/2010
Number of Days to Update: 21	Next Scheduled EDR Contact: 05/17/2010
	Data Release Frequency: Quarterly

INDIAN LUST R7: Leaking Underground Storage Tanks on Indian Land
LUSTs on Indian land in Iowa, Kansas, and Nebraska

Date of Government Version: 03/24/2009	Source: EPA Region 7
Date Data Arrived at EDR: 05/20/2009	Telephone: 913-551-7003
Date Made Active in Reports: 06/17/2009	Last EDR Contact: 02/01/2010
Number of Days to Update: 28	Next Scheduled EDR Contact: 05/17/2010
	Data Release Frequency: Varies

State and tribal registered storage tank lists

GOVERNMENT RECORDS SEARCHED / DATA CURRENCY TRACKING

UST: Active UST Facilities

Active UST facilities gathered from the local regulatory agencies

Date of Government Version: 02/05/2010	Source: SWRCB
Date Data Arrived at EDR: 02/05/2010	Telephone: 916-480-1028
Date Made Active in Reports: 02/23/2010	Last EDR Contact: 02/05/2010
Number of Days to Update: 18	Next Scheduled EDR Contact: 04/05/2010
	Data Release Frequency: Semi-Annually

AST: Aboveground Petroleum Storage Tank Facilities

Registered Aboveground Storage Tanks.

Date of Government Version: 08/01/2009	Source: State Water Resources Control Board
Date Data Arrived at EDR: 09/10/2009	Telephone: 916-341-5712
Date Made Active in Reports: 10/01/2009	Last EDR Contact: 01/11/2010
Number of Days to Update: 21	Next Scheduled EDR Contact: 04/26/2010
	Data Release Frequency: Quarterly

INDIAN UST R10: Underground Storage Tanks on Indian Land

The Indian Underground Storage Tank (UST) database provides information about underground storage tanks on Indian land in EPA Region 10 (Alaska, Idaho, Oregon, Washington, and Tribal Nations).

Date of Government Version: 02/02/2010	Source: EPA Region 10
Date Data Arrived at EDR: 02/03/2010	Telephone: 206-553-2857
Date Made Active in Reports: 02/18/2010	Last EDR Contact: 02/17/2010
Number of Days to Update: 15	Next Scheduled EDR Contact: 05/17/2010
	Data Release Frequency: Quarterly

INDIAN UST R9: Underground Storage Tanks on Indian Land

The Indian Underground Storage Tank (UST) database provides information about underground storage tanks on Indian land in EPA Region 9 (Arizona, California, Hawaii, Nevada, the Pacific Islands, and Tribal Nations).

Date of Government Version: 11/12/2009	Source: EPA Region 9
Date Data Arrived at EDR: 11/20/2009	Telephone: 415-972-3368
Date Made Active in Reports: 12/16/2009	Last EDR Contact: 02/01/2010
Number of Days to Update: 26	Next Scheduled EDR Contact: 05/17/2010
	Data Release Frequency: Quarterly

INDIAN UST R8: Underground Storage Tanks on Indian Land

The Indian Underground Storage Tank (UST) database provides information about underground storage tanks on Indian land in EPA Region 8 (Colorado, Montana, North Dakota, South Dakota, Utah, Wyoming and 27 Tribal Nations).

Date of Government Version: 12/01/2009	Source: EPA Region 8
Date Data Arrived at EDR: 12/01/2009	Telephone: 303-312-6137
Date Made Active in Reports: 12/16/2009	Last EDR Contact: 02/01/2010
Number of Days to Update: 15	Next Scheduled EDR Contact: 05/17/2010
	Data Release Frequency: Quarterly

INDIAN UST R7: Underground Storage Tanks on Indian Land

The Indian Underground Storage Tank (UST) database provides information about underground storage tanks on Indian land in EPA Region 7 (Iowa, Kansas, Missouri, Nebraska, and 9 Tribal Nations).

Date of Government Version: 04/01/2008	Source: EPA Region 7
Date Data Arrived at EDR: 12/30/2008	Telephone: 913-551-7003
Date Made Active in Reports: 03/16/2009	Last EDR Contact: 02/01/2010
Number of Days to Update: 76	Next Scheduled EDR Contact: 05/17/2010
	Data Release Frequency: Varies

INDIAN UST R6: Underground Storage Tanks on Indian Land

The Indian Underground Storage Tank (UST) database provides information about underground storage tanks on Indian land in EPA Region 6 (Louisiana, Arkansas, Oklahoma, New Mexico, Texas and 65 Tribes).

GOVERNMENT RECORDS SEARCHED / DATA CURRENCY TRACKING

Date of Government Version: 02/08/2010
Date Data Arrived at EDR: 02/09/2010
Date Made Active in Reports: 02/18/2010
Number of Days to Update: 9

Source: EPA Region 6
Telephone: 214-665-7591
Last EDR Contact: 02/01/2010
Next Scheduled EDR Contact: 05/17/2010
Data Release Frequency: Semi-Annually

INDIAN UST R5: Underground Storage Tanks on Indian Land

The Indian Underground Storage Tank (UST) database provides information about underground storage tanks on Indian land in EPA Region 5 (Michigan, Minnesota and Wisconsin and Tribal Nations).

Date of Government Version: 11/05/2009
Date Data Arrived at EDR: 11/05/2009
Date Made Active in Reports: 12/16/2009
Number of Days to Update: 41

Source: EPA Region 5
Telephone: 312-886-6136
Last EDR Contact: 02/01/2010
Next Scheduled EDR Contact: 05/17/2010
Data Release Frequency: Varies

INDIAN UST R4: Underground Storage Tanks on Indian Land

The Indian Underground Storage Tank (UST) database provides information about underground storage tanks on Indian land in EPA Region 4 (Alabama, Florida, Georgia, Kentucky, Mississippi, North Carolina, South Carolina, Tennessee and Tribal Nations)

Date of Government Version: 12/07/2009
Date Data Arrived at EDR: 12/09/2009
Date Made Active in Reports: 12/16/2009
Number of Days to Update: 7

Source: EPA Region 4
Telephone: 404-562-9424
Last EDR Contact: 02/01/2010
Next Scheduled EDR Contact: 05/17/2010
Data Release Frequency: Semi-Annually

INDIAN UST R1: Underground Storage Tanks on Indian Land

The Indian Underground Storage Tank (UST) database provides information about underground storage tanks on Indian land in EPA Region 1 (Connecticut, Maine, Massachusetts, New Hampshire, Rhode Island, Vermont and ten Tribal Nations).

Date of Government Version: 02/19/2009
Date Data Arrived at EDR: 02/19/2009
Date Made Active in Reports: 03/16/2009
Number of Days to Update: 25

Source: EPA, Region 1
Telephone: 617-918-1313
Last EDR Contact: 03/01/2010
Next Scheduled EDR Contact: 05/17/2010
Data Release Frequency: Varies

FEMA UST: Underground Storage Tank Listing

A listing of all FEMA owned underground storage tanks.

Date of Government Version: 10/01/2009
Date Data Arrived at EDR: 10/29/2009
Date Made Active in Reports: 12/16/2009
Number of Days to Update: 48

Source: FEMA
Telephone: 202-646-5797
Last EDR Contact: 01/18/2010
Next Scheduled EDR Contact: 05/03/2010
Data Release Frequency: Varies

State and tribal voluntary cleanup sites

INDIAN VCP R7: Voluntary Cleanup Priority Listing

A listing of voluntary cleanup priority sites located on Indian Land located in Region 7.

Date of Government Version: 03/20/2008
Date Data Arrived at EDR: 04/22/2008
Date Made Active in Reports: 05/19/2008
Number of Days to Update: 27

Source: EPA, Region 7
Telephone: 913-551-7365
Last EDR Contact: 04/20/2009
Next Scheduled EDR Contact: 07/20/2009
Data Release Frequency: Varies

VCP: Voluntary Cleanup Program Properties

Contains low threat level properties with either confirmed or unconfirmed releases and the project proponents have request that DTSC oversee investigation and/or cleanup activities and have agreed to provide coverage for DTSC's costs.

GOVERNMENT RECORDS SEARCHED / DATA CURRENCY TRACKING

Date of Government Version: 02/08/2010
Date Data Arrived at EDR: 02/09/2010
Date Made Active in Reports: 02/18/2010
Number of Days to Update: 9

Source: Department of Toxic Substances Control
Telephone: 916-323-3400
Last EDR Contact: 02/09/2010
Next Scheduled EDR Contact: 02/22/2010
Data Release Frequency: Quarterly

INDIAN VCP R1: Voluntary Cleanup Priority Listing

A listing of voluntary cleanup priority sites located on Indian Land located in Region 1.

Date of Government Version: 04/02/2008
Date Data Arrived at EDR: 04/22/2008
Date Made Active in Reports: 05/19/2008
Number of Days to Update: 27

Source: EPA, Region 1
Telephone: 617-918-1102
Last EDR Contact: 01/05/2010
Next Scheduled EDR Contact: 04/19/2010
Data Release Frequency: Varies

ADDITIONAL ENVIRONMENTAL RECORDS

Local Brownfield lists

US BROWNFIELDS: A Listing of Brownfields Sites

Included in the listing are brownfields properties addresses by Cooperative Agreement Recipients and brownfields properties addressed by Targeted Brownfields Assessments. Targeted Brownfields Assessments-EPA's Targeted Brownfields Assessments (TBA) program is designed to help states, tribes, and municipalities--especially those without EPA Brownfields Assessment Demonstration Pilots--minimize the uncertainties of contamination often associated with brownfields. Under the TBA program, EPA provides funding and/or technical assistance for environmental assessments at brownfields sites throughout the country. Targeted Brownfields Assessments supplement and work with other efforts under EPA's Brownfields Initiative to promote cleanup and redevelopment of brownfields. Cooperative Agreement Recipients-States, political subdivisions, territories, and Indian tribes become Brownfields Cleanup Revolving Loan Fund (BCRLF) cooperative agreement recipients when they enter into BCRLF cooperative agreements with the U.S. EPA. EPA selects BCRLF cooperative agreement recipients based on a proposal and application process. BCRLF cooperative agreement recipients must use EPA funds provided through BCRLF cooperative agreement for specified brownfields-related cleanup activities.

Date of Government Version: 10/01/2009
Date Data Arrived at EDR: 11/04/2009
Date Made Active in Reports: 12/16/2009
Number of Days to Update: 42

Source: Environmental Protection Agency
Telephone: 202-566-2777
Last EDR Contact: 01/07/2010
Next Scheduled EDR Contact: 04/12/2010
Data Release Frequency: Semi-Annually

Local Lists of Landfill / Solid Waste Disposal Sites

ODI: Open Dump Inventory

An open dump is defined as a disposal facility that does not comply with one or more of the Part 257 or Part 258 Subtitle D Criteria.

Date of Government Version: 06/30/1985
Date Data Arrived at EDR: 08/09/2004
Date Made Active in Reports: 09/17/2004
Number of Days to Update: 39

Source: Environmental Protection Agency
Telephone: 800-424-9346
Last EDR Contact: 06/09/2004
Next Scheduled EDR Contact: N/A
Data Release Frequency: No Update Planned

DEBRIS REGION 9: Torres Martinez Reservation Illegal Dump Site Locations

A listing of illegal dump sites location on the Torres Martinez Indian Reservation located in eastern Riverside County and northern Imperial County, California.

Date of Government Version: 01/12/2009
Date Data Arrived at EDR: 05/07/2009
Date Made Active in Reports: 09/21/2009
Number of Days to Update: 137

Source: EPA, Region 9
Telephone: 415-972-3336
Last EDR Contact: 03/08/2010
Next Scheduled EDR Contact: 06/21/2010
Data Release Frequency: Varies

GOVERNMENT RECORDS SEARCHED / DATA CURRENCY TRACKING

WMUDS/SWAT: Waste Management Unit Database

Waste Management Unit Database System. WMUDS is used by the State Water Resources Control Board staff and the Regional Water Quality Control Boards for program tracking and inventory of waste management units. WMUDS is composed of the following databases: Facility Information, Scheduled Inspections Information, Waste Management Unit Information, SWAT Program Information, SWAT Report Summary Information, SWAT Report Summary Data, Chapter 15 (formerly Subchapter 15) Information, Chapter 15 Monitoring Parameters, TPCA Program Information, RCRA Program Information, Closure Information, and Interested Parties Information.

Date of Government Version: 04/01/2000	Source: State Water Resources Control Board
Date Data Arrived at EDR: 04/10/2000	Telephone: 916-227-4448
Date Made Active in Reports: 05/10/2000	Last EDR Contact: 03/15/2010
Number of Days to Update: 30	Next Scheduled EDR Contact: 05/31/2010
	Data Release Frequency: Quarterly

SWRCY: Recycler Database

A listing of recycling facilities in California.

Date of Government Version: 12/18/2009	Source: Department of Conservation
Date Data Arrived at EDR: 12/21/2009	Telephone: 916-323-3836
Date Made Active in Reports: 01/18/2010	Last EDR Contact: 12/21/2009
Number of Days to Update: 28	Next Scheduled EDR Contact: 04/05/2010
	Data Release Frequency: Quarterly

HAULERS: Registered Waste Tire Haulers Listing

A listing of registered waste tire haulers.

Date of Government Version: 01/11/2010	Source: Integrated Waste Management Board
Date Data Arrived at EDR: 01/12/2010	Telephone: 916-341-6422
Date Made Active in Reports: 01/18/2010	Last EDR Contact: 03/08/2010
Number of Days to Update: 6	Next Scheduled EDR Contact: 06/07/2010
	Data Release Frequency: Varies

INDIAN ODI: Report on the Status of Open Dumps on Indian Lands

Location of open dumps on Indian land.

Date of Government Version: 12/31/1998	Source: Environmental Protection Agency
Date Data Arrived at EDR: 12/03/2007	Telephone: 703-308-8245
Date Made Active in Reports: 01/24/2008	Last EDR Contact: 02/08/2010
Number of Days to Update: 52	Next Scheduled EDR Contact: 05/24/2010
	Data Release Frequency: Varies

Local Lists of Hazardous waste / Contaminated Sites

US CDL: Clandestine Drug Labs

A listing of clandestine drug lab locations. The U.S. Department of Justice ("the Department") provides this web site as a public service. It contains addresses of some locations where law enforcement agencies reported they found chemicals or other items that indicated the presence of either clandestine drug laboratories or dumpsites. In most cases, the source of the entries is not the Department, and the Department has not verified the entry and does not guarantee its accuracy. Members of the public must verify the accuracy of all entries by, for example, contacting local law enforcement and local health departments.

Date of Government Version: 08/19/2009	Source: Drug Enforcement Administration
Date Data Arrived at EDR: 12/29/2009	Telephone: 202-307-1000
Date Made Active in Reports: 02/10/2010	Last EDR Contact: 12/14/2009
Number of Days to Update: 43	Next Scheduled EDR Contact: 03/22/2010
	Data Release Frequency: Quarterly

HIST CAL-SITES: Calsites Database

The Calsites database contains potential or confirmed hazardous substance release properties. In 1996, California EPA reevaluated and significantly reduced the number of sites in the Calsites database. No longer updated by the state agency. It has been replaced by ENVIROSTOR.

GOVERNMENT RECORDS SEARCHED / DATA CURRENCY TRACKING

Date of Government Version: 08/08/2005
Date Data Arrived at EDR: 08/03/2006
Date Made Active in Reports: 08/24/2006
Number of Days to Update: 21

Source: Department of Toxic Substance Control
Telephone: 916-323-3400
Last EDR Contact: 02/23/2009
Next Scheduled EDR Contact: 05/25/2009
Data Release Frequency: No Update Planned

SCH: School Property Evaluation Program

This category contains proposed and existing school sites that are being evaluated by DTSC for possible hazardous materials contamination. In some cases, these properties may be listed in the CalSites category depending on the level of threat to public health and safety or the environment they pose.

Date of Government Version: 02/08/2010
Date Data Arrived at EDR: 02/09/2010
Date Made Active in Reports: 02/18/2010
Number of Days to Update: 9

Source: Department of Toxic Substances Control
Telephone: 916-323-3400
Last EDR Contact: 02/09/2010
Next Scheduled EDR Contact: 05/24/2010
Data Release Frequency: Quarterly

TOXIC PITS: Toxic Pits Cleanup Act Sites

Toxic PITS Cleanup Act Sites. TOXIC PITS identifies sites suspected of containing hazardous substances where cleanup has not yet been completed.

Date of Government Version: 07/01/1995
Date Data Arrived at EDR: 08/30/1995
Date Made Active in Reports: 09/26/1995
Number of Days to Update: 27

Source: State Water Resources Control Board
Telephone: 916-227-4364
Last EDR Contact: 01/26/2009
Next Scheduled EDR Contact: 04/27/2009
Data Release Frequency: No Update Planned

CDL: Clandestine Drug Labs

A listing of drug lab locations. Listing of a location in this database does not indicate that any illegal drug lab materials were or were not present there, and does not constitute a determination that the location either requires or does not require additional cleanup work.

Date of Government Version: 12/31/2009
Date Data Arrived at EDR: 02/25/2010
Date Made Active in Reports: 03/04/2010
Number of Days to Update: 7

Source: Department of Toxic Substances Control
Telephone: 916-255-6504
Last EDR Contact: 02/09/2010
Next Scheduled EDR Contact: 04/19/2010
Data Release Frequency: Varies

US HIST CDL: National Clandestine Laboratory Register

A listing of clandestine drug lab locations. The U.S. Department of Justice ("the Department") provides this web site as a public service. It contains addresses of some locations where law enforcement agencies reported they found chemicals or other items that indicated the presence of either clandestine drug laboratories or dumpsites. In most cases, the source of the entries is not the Department, and the Department has not verified the entry and does not guarantee its accuracy. Members of the public must verify the accuracy of all entries by, for example, contacting local law enforcement and local health departments.

Date of Government Version: 09/01/2007
Date Data Arrived at EDR: 11/19/2008
Date Made Active in Reports: 03/30/2009
Number of Days to Update: 131

Source: Drug Enforcement Administration
Telephone: 202-307-1000
Last EDR Contact: 03/23/2009
Next Scheduled EDR Contact: 06/22/2009
Data Release Frequency: No Update Planned

Local Lists of Registered Storage Tanks

CA FID UST: Facility Inventory Database

The Facility Inventory Database (FID) contains a historical listing of active and inactive underground storage tank locations from the State Water Resource Control Board. Refer to local/county source for current data.

Date of Government Version: 10/31/1994
Date Data Arrived at EDR: 09/05/1995
Date Made Active in Reports: 09/29/1995
Number of Days to Update: 24

Source: California Environmental Protection Agency
Telephone: 916-341-5851
Last EDR Contact: 12/28/1998
Next Scheduled EDR Contact: N/A
Data Release Frequency: No Update Planned

GOVERNMENT RECORDS SEARCHED / DATA CURRENCY TRACKING

UST MENDOCINO: Mendocino County UST Database

A listing of underground storage tank locations in Mendocino County.

Date of Government Version: 09/23/2009	Source: Department of Public Health
Date Data Arrived at EDR: 09/23/2009	Telephone: 707-463-4466
Date Made Active in Reports: 10/01/2009	Last EDR Contact: 03/08/2010
Number of Days to Update: 8	Next Scheduled EDR Contact: 06/21/2010
	Data Release Frequency: Annually

HIST UST: Hazardous Substance Storage Container Database

The Hazardous Substance Storage Container Database is a historical listing of UST sites. Refer to local/county source for current data.

Date of Government Version: 10/15/1990	Source: State Water Resources Control Board
Date Data Arrived at EDR: 01/25/1991	Telephone: 916-341-5851
Date Made Active in Reports: 02/12/1991	Last EDR Contact: 07/26/2001
Number of Days to Update: 18	Next Scheduled EDR Contact: N/A
	Data Release Frequency: No Update Planned

SWEEPS UST: SWEEPS UST Listing

Statewide Environmental Evaluation and Planning System. This underground storage tank listing was updated and maintained by a company contacted by the SWRCB in the early 1990's. The listing is no longer updated or maintained. The local agency is the contact for more information on a site on the SWEEPS list.

Date of Government Version: 06/01/1994	Source: State Water Resources Control Board
Date Data Arrived at EDR: 07/07/2005	Telephone: N/A
Date Made Active in Reports: 08/11/2005	Last EDR Contact: 06/03/2005
Number of Days to Update: 35	Next Scheduled EDR Contact: N/A
	Data Release Frequency: No Update Planned

Local Land Records

LIENS 2: CERCLA Lien Information

A Federal CERCLA ("Superfund") lien can exist by operation of law at any site or property at which EPA has spent Superfund monies. These monies are spent to investigate and address releases and threatened releases of contamination. CERCLIS provides information as to the identity of these sites and properties.

Date of Government Version: 11/03/2009	Source: Environmental Protection Agency
Date Data Arrived at EDR: 11/05/2009	Telephone: 202-564-6023
Date Made Active in Reports: 12/16/2009	Last EDR Contact: 02/01/2010
Number of Days to Update: 41	Next Scheduled EDR Contact: 05/17/2010
	Data Release Frequency: Varies

LUCIS: Land Use Control Information System

LUCIS contains records of land use control information pertaining to the former Navy Base Realignment and Closure properties.

Date of Government Version: 12/09/2005	Source: Department of the Navy
Date Data Arrived at EDR: 12/11/2006	Telephone: 843-820-7326
Date Made Active in Reports: 01/11/2007	Last EDR Contact: 03/17/2010
Number of Days to Update: 31	Next Scheduled EDR Contact: 06/07/2010
	Data Release Frequency: Varies

LIENS: Environmental Liens Listing

A listing of property locations with environmental liens for California where DTSC is a lien holder.

Date of Government Version: 01/28/2010	Source: Department of Toxic Substances Control
Date Data Arrived at EDR: 01/29/2010	Telephone: 916-323-3400
Date Made Active in Reports: 02/18/2010	Last EDR Contact: 01/18/2010
Number of Days to Update: 20	Next Scheduled EDR Contact: 05/03/2010
	Data Release Frequency: Varies

GOVERNMENT RECORDS SEARCHED / DATA CURRENCY TRACKING

DEED: Deed Restriction Listing

Site Mitigation and Brownfields Reuse Program Facility Sites with Deed Restrictions & Hazardous Waste Management Program Facility Sites with Deed / Land Use Restriction. The DTSC Site Mitigation and Brownfields Reuse Program (SMBRP) list includes sites cleaned up under the program's oversight and generally does not include current or former hazardous waste facilities that required a hazardous waste facility permit. The list represents deed restrictions that are active. Some sites have multiple deed restrictions. The DTSC Hazardous Waste Management Program (HWMP) has developed a list of current or former hazardous waste facilities that have a recorded land use restriction at the local county recorder's office. The land use restrictions on this list were required by the DTSC HWMP as a result of the presence of hazardous substances that remain on site after the facility (or part of the facility) has been closed or cleaned up. The types of land use restriction include deed notice, deed restriction, or a land use restriction that binds current and future owners.

Date of Government Version: 12/15/2009	Source: Department of Toxic Substances Control
Date Data Arrived at EDR: 12/15/2009	Telephone: 916-323-3400
Date Made Active in Reports: 01/18/2010	Last EDR Contact: 03/16/2010
Number of Days to Update: 34	Next Scheduled EDR Contact: 12/28/2009
	Data Release Frequency: Semi-Annually

Records of Emergency Release Reports

HMIRS: Hazardous Materials Information Reporting System

Hazardous Materials Incident Report System. HMIRS contains hazardous material spill incidents reported to DOT.

Date of Government Version: 12/31/2009	Source: U.S. Department of Transportation
Date Data Arrived at EDR: 01/06/2010	Telephone: 202-366-4555
Date Made Active in Reports: 02/10/2010	Last EDR Contact: 01/06/2010
Number of Days to Update: 35	Next Scheduled EDR Contact: 04/12/2010
	Data Release Frequency: Annually

CHMIRS: California Hazardous Material Incident Report System

California Hazardous Material Incident Reporting System. CHMIRS contains information on reported hazardous material incidents (accidental releases or spills).

Date of Government Version: 12/31/2007	Source: Office of Emergency Services
Date Data Arrived at EDR: 05/09/2008	Telephone: 916-845-8400
Date Made Active in Reports: 06/20/2008	Last EDR Contact: 02/01/2010
Number of Days to Update: 42	Next Scheduled EDR Contact: 05/17/2010
	Data Release Frequency: Varies

LDS: Land Disposal Sites Listing

The Land Disposal program regulates of waste discharge to land for treatment, storage and disposal in waste management units.

Date of Government Version: 02/05/2010	Source: State Water Quality Control Board
Date Data Arrived at EDR: 02/05/2010	Telephone: 866-480-1028
Date Made Active in Reports: 02/18/2010	Last EDR Contact: 02/05/2010
Number of Days to Update: 13	Next Scheduled EDR Contact: 04/05/2010
	Data Release Frequency: Quarterly

MCS: Military Cleanup Sites Listing

The State Water Resources Control Board and nine Regional Water Quality Control Boards partner with the Department of Defense (DoD) through the Defense and State Memorandum of Agreement (DSMOA) to oversee the investigation and remediation of water quality issues at military facilities.

Date of Government Version: 02/05/2010	Source: State Water Resources Control Board
Date Data Arrived at EDR: 02/05/2010	Telephone: 866-480-1028
Date Made Active in Reports: 02/18/2010	Last EDR Contact: 02/05/2010
Number of Days to Update: 13	Next Scheduled EDR Contact: 04/05/2010
	Data Release Frequency: Quarterly

Other Ascertainable Records

GOVERNMENT RECORDS SEARCHED / DATA CURRENCY TRACKING

RCRA-NonGen: RCRA - Non Generators

RCRAInfo is EPA's comprehensive information system, providing access to data supporting the Resource Conservation and Recovery Act (RCRA) of 1976 and the Hazardous and Solid Waste Amendments (HSWA) of 1984. The database includes selective information on sites which generate, transport, store, treat and/or dispose of hazardous waste as defined by the Resource Conservation and Recovery Act (RCRA). Non-Generators do not presently generate hazardous waste.

Date of Government Version: 01/13/2010	Source: Environmental Protection Agency
Date Data Arrived at EDR: 01/15/2010	Telephone: (415) 495-8895
Date Made Active in Reports: 02/18/2010	Last EDR Contact: 02/19/2010
Number of Days to Update: 34	Next Scheduled EDR Contact: 04/19/2010
	Data Release Frequency: Varies

DOT OPS: Incident and Accident Data

Department of Transportation, Office of Pipeline Safety Incident and Accident data.

Date of Government Version: 10/13/2009	Source: Department of Transportation, Office of Pipeline Safety
Date Data Arrived at EDR: 11/10/2009	Telephone: 202-366-4595
Date Made Active in Reports: 12/16/2009	Last EDR Contact: 02/09/2010
Number of Days to Update: 36	Next Scheduled EDR Contact: 05/24/2010
	Data Release Frequency: Varies

DOD: Department of Defense Sites

This data set consists of federally owned or administered lands, administered by the Department of Defense, that have any area equal to or greater than 640 acres of the United States, Puerto Rico, and the U.S. Virgin Islands.

Date of Government Version: 12/31/2005	Source: USGS
Date Data Arrived at EDR: 11/10/2006	Telephone: 703-692-8801
Date Made Active in Reports: 01/11/2007	Last EDR Contact: 01/19/2010
Number of Days to Update: 62	Next Scheduled EDR Contact: 05/03/2010
	Data Release Frequency: Semi-Annually

FUDS: Formerly Used Defense Sites

The listing includes locations of Formerly Used Defense Sites properties where the US Army Corps of Engineers is actively working or will take necessary cleanup actions.

Date of Government Version: 12/31/2008	Source: U.S. Army Corps of Engineers
Date Data Arrived at EDR: 09/30/2009	Telephone: 202-528-4285
Date Made Active in Reports: 12/01/2009	Last EDR Contact: 03/18/2010
Number of Days to Update: 62	Next Scheduled EDR Contact: 06/28/2010
	Data Release Frequency: Varies

CONSENT: Superfund (CERCLA) Consent Decrees

Major legal settlements that establish responsibility and standards for cleanup at NPL (Superfund) sites. Released periodically by United States District Courts after settlement by parties to litigation matters.

Date of Government Version: 08/03/2009	Source: Department of Justice, Consent Decree Library
Date Data Arrived at EDR: 10/27/2009	Telephone: Varies
Date Made Active in Reports: 11/09/2009	Last EDR Contact: 01/05/2010
Number of Days to Update: 13	Next Scheduled EDR Contact: 04/19/2010
	Data Release Frequency: Varies

ROD: Records Of Decision

Record of Decision. ROD documents mandate a permanent remedy at an NPL (Superfund) site containing technical and health information to aid in the cleanup.

Date of Government Version: 12/01/2009	Source: EPA
Date Data Arrived at EDR: 12/15/2009	Telephone: 703-416-0223
Date Made Active in Reports: 01/19/2010	Last EDR Contact: 03/17/2010
Number of Days to Update: 35	Next Scheduled EDR Contact: 06/28/2010
	Data Release Frequency: Annually

GOVERNMENT RECORDS SEARCHED / DATA CURRENCY TRACKING

UMTRA: Uranium Mill Tailings Sites

Uranium ore was mined by private companies for federal government use in national defense programs. When the mills shut down, large piles of the sand-like material (mill tailings) remain after uranium has been extracted from the ore. Levels of human exposure to radioactive materials from the piles are low; however, in some cases tailings were used as construction materials before the potential health hazards of the tailings were recognized.

Date of Government Version: 01/05/2009	Source: Department of Energy
Date Data Arrived at EDR: 05/07/2009	Telephone: 505-845-0011
Date Made Active in Reports: 05/08/2009	Last EDR Contact: 01/21/2010
Number of Days to Update: 1	Next Scheduled EDR Contact: 06/14/2010
	Data Release Frequency: Varies

MINES: Mines Master Index File

Contains all mine identification numbers issued for mines active or opened since 1971. The data also includes violation information.

Date of Government Version: 11/17/2009	Source: Department of Labor, Mine Safety and Health Administration
Date Data Arrived at EDR: 12/08/2009	Telephone: 303-231-5959
Date Made Active in Reports: 01/19/2010	Last EDR Contact: 03/10/2010
Number of Days to Update: 42	Next Scheduled EDR Contact: 06/21/2010
	Data Release Frequency: Semi-Annually

TRIS: Toxic Chemical Release Inventory System

Toxic Release Inventory System. TRIS identifies facilities which release toxic chemicals to the air, water and land in reportable quantities under SARA Title III Section 313.

Date of Government Version: 12/31/2008	Source: EPA
Date Data Arrived at EDR: 01/13/2010	Telephone: 202-566-0250
Date Made Active in Reports: 02/18/2010	Last EDR Contact: 03/02/2010
Number of Days to Update: 36	Next Scheduled EDR Contact: 06/14/2010
	Data Release Frequency: Annually

TSCA: Toxic Substances Control Act

Toxic Substances Control Act. TSCA identifies manufacturers and importers of chemical substances included on the TSCA Chemical Substance Inventory list. It includes data on the production volume of these substances by plant site.

Date of Government Version: 12/31/2002	Source: EPA
Date Data Arrived at EDR: 04/14/2006	Telephone: 202-260-5521
Date Made Active in Reports: 05/30/2006	Last EDR Contact: 01/20/2010
Number of Days to Update: 46	Next Scheduled EDR Contact: 04/12/2010
	Data Release Frequency: Every 4 Years

FTTS: FIFRA/ TSCA Tracking System - FIFRA (Federal Insecticide, Fungicide, & Rodenticide Act)/TSCA (Toxic Substances Control Act)

FTTS tracks administrative cases and pesticide enforcement actions and compliance activities related to FIFRA, TSCA and EPCRA (Emergency Planning and Community Right-to-Know Act). To maintain currency, EDR contacts the Agency on a quarterly basis.

Date of Government Version: 04/09/2009	Source: EPA/Office of Prevention, Pesticides and Toxic Substances
Date Data Arrived at EDR: 04/16/2009	Telephone: 202-566-1667
Date Made Active in Reports: 05/11/2009	Last EDR Contact: 03/01/2010
Number of Days to Update: 25	Next Scheduled EDR Contact: 06/14/2010
	Data Release Frequency: Quarterly

FTTS INSP: FIFRA/ TSCA Tracking System - FIFRA (Federal Insecticide, Fungicide, & Rodenticide Act)/TSCA (Toxic Substances Control Act)

A listing of FIFRA/TSCA Tracking System (FTTS) inspections and enforcements.

Date of Government Version: 04/09/2009	Source: EPA
Date Data Arrived at EDR: 04/16/2009	Telephone: 202-566-1667
Date Made Active in Reports: 05/11/2009	Last EDR Contact: 03/01/2010
Number of Days to Update: 25	Next Scheduled EDR Contact: 06/14/2010
	Data Release Frequency: Quarterly

GOVERNMENT RECORDS SEARCHED / DATA CURRENCY TRACKING

HIST FTTS: FIFRA/TSCA Tracking System Administrative Case Listing

A complete administrative case listing from the FIFRA/TSCA Tracking System (FTTS) for all ten EPA regions. The information was obtained from the National Compliance Database (NCDB). NCDB supports the implementation of FIFRA (Federal Insecticide, Fungicide, and Rodenticide Act) and TSCA (Toxic Substances Control Act). Some EPA regions are now closing out records. Because of that, and the fact that some EPA regions are not providing EPA Headquarters with updated records, it was decided to create a HIST FTTS database. It included records that may not be included in the newer FTTS database updates. This database is no longer updated.

Date of Government Version: 10/19/2006	Source: Environmental Protection Agency
Date Data Arrived at EDR: 03/01/2007	Telephone: 202-564-2501
Date Made Active in Reports: 04/10/2007	Last EDR Contact: 12/17/2007
Number of Days to Update: 40	Next Scheduled EDR Contact: 03/17/2008
	Data Release Frequency: No Update Planned

HIST FTTS INSP: FIFRA/TSCA Tracking System Inspection & Enforcement Case Listing

A complete inspection and enforcement case listing from the FIFRA/TSCA Tracking System (FTTS) for all ten EPA regions. The information was obtained from the National Compliance Database (NCDB). NCDB supports the implementation of FIFRA (Federal Insecticide, Fungicide, and Rodenticide Act) and TSCA (Toxic Substances Control Act). Some EPA regions are now closing out records. Because of that, and the fact that some EPA regions are not providing EPA Headquarters with updated records, it was decided to create a HIST FTTS database. It included records that may not be included in the newer FTTS database updates. This database is no longer updated.

Date of Government Version: 10/19/2006	Source: Environmental Protection Agency
Date Data Arrived at EDR: 03/01/2007	Telephone: 202-564-2501
Date Made Active in Reports: 04/10/2007	Last EDR Contact: 12/17/2008
Number of Days to Update: 40	Next Scheduled EDR Contact: 03/17/2008
	Data Release Frequency: No Update Planned

SSTS: Section 7 Tracking Systems

Section 7 of the Federal Insecticide, Fungicide and Rodenticide Act, as amended (92 Stat. 829) requires all registered pesticide-producing establishments to submit a report to the Environmental Protection Agency by March 1st each year. Each establishment must report the types and amounts of pesticides, active ingredients and devices being produced, and those having been produced and sold or distributed in the past year.

Date of Government Version: 12/31/2008	Source: EPA
Date Data Arrived at EDR: 01/06/2010	Telephone: 202-564-4203
Date Made Active in Reports: 02/10/2010	Last EDR Contact: 02/01/2010
Number of Days to Update: 35	Next Scheduled EDR Contact: 05/17/2010
	Data Release Frequency: Annually

ICIS: Integrated Compliance Information System

The Integrated Compliance Information System (ICIS) supports the information needs of the national enforcement and compliance program as well as the unique needs of the National Pollutant Discharge Elimination System (NPDES) program.

Date of Government Version: 11/10/2009	Source: Environmental Protection Agency
Date Data Arrived at EDR: 11/18/2009	Telephone: 202-564-5088
Date Made Active in Reports: 01/19/2010	Last EDR Contact: 12/23/2009
Number of Days to Update: 62	Next Scheduled EDR Contact: 04/12/2010
	Data Release Frequency: Quarterly

PADS: PCB Activity Database System

PCB Activity Database. PADS Identifies generators, transporters, commercial storers and/or brokers and disposers of PCB's who are required to notify the EPA of such activities.

Date of Government Version: 09/01/2009	Source: EPA
Date Data Arrived at EDR: 10/21/2009	Telephone: 202-566-0500
Date Made Active in Reports: 12/01/2009	Last EDR Contact: 02/16/2010
Number of Days to Update: 41	Next Scheduled EDR Contact: 05/03/2010
	Data Release Frequency: Annually

GOVERNMENT RECORDS SEARCHED / DATA CURRENCY TRACKING

MLTS: Material Licensing Tracking System

MLTS is maintained by the Nuclear Regulatory Commission and contains a list of approximately 8,100 sites which possess or use radioactive materials and which are subject to NRC licensing requirements. To maintain currency, EDR contacts the Agency on a quarterly basis.

Date of Government Version: 12/24/2009	Source: Nuclear Regulatory Commission
Date Data Arrived at EDR: 12/31/2009	Telephone: 301-415-7169
Date Made Active in Reports: 02/10/2010	Last EDR Contact: 03/15/2010
Number of Days to Update: 41	Next Scheduled EDR Contact: 06/28/2010
	Data Release Frequency: Quarterly

RADINFO: Radiation Information Database

The Radiation Information Database (RADINFO) contains information about facilities that are regulated by U.S. Environmental Protection Agency (EPA) regulations for radiation and radioactivity.

Date of Government Version: 01/12/2010	Source: Environmental Protection Agency
Date Data Arrived at EDR: 01/13/2010	Telephone: 202-343-9775
Date Made Active in Reports: 02/10/2010	Last EDR Contact: 01/13/2010
Number of Days to Update: 28	Next Scheduled EDR Contact: 04/26/2010
	Data Release Frequency: Quarterly

FINDS: Facility Index System/Facility Registry System

Facility Index System. FINDS contains both facility information and 'pointers' to other sources that contain more detail. EDR includes the following FINDS databases in this report: PCS (Permit Compliance System), AIRS (Aerometric Information Retrieval System), DOCKET (Enforcement Docket used to manage and track information on civil judicial enforcement cases for all environmental statutes), FURS (Federal Underground Injection Control), C-DOCKET (Criminal Docket System used to track criminal enforcement actions for all environmental statutes), FFIS (Federal Facilities Information System), STATE (State Environmental Laws and Statutes), and PADS (PCB Activity Data System).

Date of Government Version: 10/19/2009	Source: EPA
Date Data Arrived at EDR: 10/22/2009	Telephone: (415) 947-8000
Date Made Active in Reports: 12/01/2009	Last EDR Contact: 03/15/2010
Number of Days to Update: 40	Next Scheduled EDR Contact: 06/28/2010
	Data Release Frequency: Quarterly

RAATS: RCRA Administrative Action Tracking System

RCRA Administration Action Tracking System. RAATS contains records based on enforcement actions issued under RCRA pertaining to major violators and includes administrative and civil actions brought by the EPA. For administration actions after September 30, 1995, data entry in the RAATS database was discontinued. EPA will retain a copy of the database for historical records. It was necessary to terminate RAATS because a decrease in agency resources made it impossible to continue to update the information contained in the database.

Date of Government Version: 04/17/1995	Source: EPA
Date Data Arrived at EDR: 07/03/1995	Telephone: 202-564-4104
Date Made Active in Reports: 08/07/1995	Last EDR Contact: 06/02/2008
Number of Days to Update: 35	Next Scheduled EDR Contact: 09/01/2008
	Data Release Frequency: No Update Planned

BRS: Biennial Reporting System

The Biennial Reporting System is a national system administered by the EPA that collects data on the generation and management of hazardous waste. BRS captures detailed data from two groups: Large Quantity Generators (LQG) and Treatment, Storage, and Disposal Facilities.

Date of Government Version: 12/31/2007	Source: EPA/NTIS
Date Data Arrived at EDR: 02/19/2009	Telephone: 800-424-9346
Date Made Active in Reports: 05/22/2009	Last EDR Contact: 02/25/2010
Number of Days to Update: 92	Next Scheduled EDR Contact: 06/07/2010
	Data Release Frequency: Biennially

GOVERNMENT RECORDS SEARCHED / DATA CURRENCY TRACKING

CA BOND EXP. PLAN: Bond Expenditure Plan

Department of Health Services developed a site-specific expenditure plan as the basis for an appropriation of Hazardous Substance Cleanup Bond Act funds. It is not updated.

Date of Government Version: 01/01/1989
Date Data Arrived at EDR: 07/27/1994
Date Made Active in Reports: 08/02/1994
Number of Days to Update: 6

Source: Department of Health Services
Telephone: 916-255-2118
Last EDR Contact: 05/31/1994
Next Scheduled EDR Contact: N/A
Data Release Frequency: No Update Planned

CA WDS: Waste Discharge System

Sites which have been issued waste discharge requirements.

Date of Government Version: 06/19/2007
Date Data Arrived at EDR: 06/20/2007
Date Made Active in Reports: 06/29/2007
Number of Days to Update: 9

Source: State Water Resources Control Board
Telephone: 916-341-5227
Last EDR Contact: 03/01/2010
Next Scheduled EDR Contact: 06/14/2010
Data Release Frequency: Quarterly

NPDES: NPDES Permits Listing

A listing of NPDES permits, including stormwater.

Date of Government Version: 02/22/2010
Date Data Arrived at EDR: 02/24/2010
Date Made Active in Reports: 03/04/2010
Number of Days to Update: 8

Source: State Water Resources Control Board
Telephone: 916-445-9379
Last EDR Contact: 02/24/2010
Next Scheduled EDR Contact: 06/07/2010
Data Release Frequency: Quarterly

CORTESE: "Cortese" Hazardous Waste & Substances Sites List

The sites for the list are designated by the State Water Resource Control Board (LUST), the Integrated Waste Board (SWF/LS), and the Department of Toxic Substances Control (Cal-Sites). This listing is no longer updated by the state agency.

Date of Government Version: 01/06/2010
Date Data Arrived at EDR: 01/06/2010
Date Made Active in Reports: 01/18/2010
Number of Days to Update: 12

Source: CAL EPA/Office of Emergency Information
Telephone: 916-323-3400
Last EDR Contact: 01/06/2010
Next Scheduled EDR Contact: 04/19/2010
Data Release Frequency: Quarterly

HIST CORTESE: Hazardous Waste & Substance Site List

The sites for the list are designated by the State Water Resource Control Board [LUST], the Integrated Waste Board [SWF/LS], and the Department of Toxic Substances Control [CALSITES].

Date of Government Version: 04/01/2001
Date Data Arrived at EDR: 01/22/2009
Date Made Active in Reports: 04/08/2009
Number of Days to Update: 76

Source: Department of Toxic Substances Control
Telephone: 916-323-3400
Last EDR Contact: 01/22/2009
Next Scheduled EDR Contact: N/A
Data Release Frequency: No Update Planned

NOTIFY 65: Proposition 65 Records

Proposition 65 Notification Records. NOTIFY 65 contains facility notifications about any release which could impact drinking water and thereby expose the public to a potential health risk.

Date of Government Version: 10/21/1993
Date Data Arrived at EDR: 11/01/1993
Date Made Active in Reports: 11/19/1993
Number of Days to Update: 18

Source: State Water Resources Control Board
Telephone: 916-445-3846
Last EDR Contact: 12/23/2009
Next Scheduled EDR Contact: 04/12/2010
Data Release Frequency: No Update Planned

GOVERNMENT RECORDS SEARCHED / DATA CURRENCY TRACKING

DRYCLEANERS: Cleaner Facilities

A list of drycleaner related facilities that have EPA ID numbers. These are facilities with certain SIC codes: power laundries, family and commercial; garment pressing and cleaner's agents; linen supply; coin-operated laundries and cleaning; drycleaning plants, except rugs; carpet and upholster cleaning; industrial launderers; laundry and garment services.

Date of Government Version: 12/22/2009
Date Data Arrived at EDR: 01/25/2010
Date Made Active in Reports: 01/29/2010
Number of Days to Update: 4

Source: Department of Toxic Substance Control
Telephone: 916-327-4498
Last EDR Contact: 03/15/2010
Next Scheduled EDR Contact: 06/28/2010
Data Release Frequency: Annually

WIP: Well Investigation Program Case List

Well Investigation Program case in the San Gabriel and San Fernando Valley area.

Date of Government Version: 07/03/2009
Date Data Arrived at EDR: 07/21/2009
Date Made Active in Reports: 08/03/2009
Number of Days to Update: 13

Source: Los Angeles Water Quality Control Board
Telephone: 213-576-6726
Last EDR Contact: 01/07/2010
Next Scheduled EDR Contact: 04/19/2010
Data Release Frequency: Varies

HAZNET: Facility and Manifest Data

Facility and Manifest Data. The data is extracted from the copies of hazardous waste manifests received each year by the DTSC. The annual volume of manifests is typically 700,000 - 1,000,000 annually, representing approximately 350,000 - 500,000 shipments. Data are from the manifests submitted without correction, and therefore many contain some invalid values for data elements such as generator ID, TSD ID, waste category, and disposal method.

Date of Government Version: 12/31/2008
Date Data Arrived at EDR: 10/21/2009
Date Made Active in Reports: 10/28/2009
Number of Days to Update: 7

Source: California Environmental Protection Agency
Telephone: 916-255-1136
Last EDR Contact: 01/21/2010
Next Scheduled EDR Contact: 05/03/2010
Data Release Frequency: Annually

EMI: Emissions Inventory Data

Toxics and criteria pollutant emissions data collected by the ARB and local air pollution agencies.

Date of Government Version: 12/31/2007
Date Data Arrived at EDR: 07/14/2009
Date Made Active in Reports: 07/23/2009
Number of Days to Update: 9

Source: California Air Resources Board
Telephone: 916-322-2990
Last EDR Contact: 01/06/2010
Next Scheduled EDR Contact: 04/12/2010
Data Release Frequency: Varies

INDIAN RESERV: Indian Reservations

This map layer portrays Indian administered lands of the United States that have any area equal to or greater than 640 acres.

Date of Government Version: 12/31/2005
Date Data Arrived at EDR: 12/08/2006
Date Made Active in Reports: 01/11/2007
Number of Days to Update: 34

Source: USGS
Telephone: 202-208-3710
Last EDR Contact: 01/19/2010
Next Scheduled EDR Contact: 05/03/2010
Data Release Frequency: Semi-Annually

SCRD DRYCLEANERS: State Coalition for Remediation of Drycleaners Listing

The State Coalition for Remediation of Drycleaners was established in 1998, with support from the U.S. EPA Office of Superfund Remediation and Technology Innovation. It is comprised of representatives of states with established drycleaner remediation programs. Currently the member states are Alabama, Connecticut, Florida, Illinois, Kansas, Minnesota, Missouri, North Carolina, Oregon, South Carolina, Tennessee, Texas, and Wisconsin.

Date of Government Version: 11/16/2009
Date Data Arrived at EDR: 11/16/2009
Date Made Active in Reports: 01/19/2010
Number of Days to Update: 64

Source: Environmental Protection Agency
Telephone: 615-532-8599
Last EDR Contact: 02/08/2010
Next Scheduled EDR Contact: 05/10/2010
Data Release Frequency: Varies

GOVERNMENT RECORDS SEARCHED / DATA CURRENCY TRACKING

PROC: Certified Processors Database

A listing of certified processors.

Date of Government Version: 12/18/2009
Date Data Arrived at EDR: 12/21/2009
Date Made Active in Reports: 01/18/2010
Number of Days to Update: 28

Source: Department of Conservation
Telephone: 916-323-3836
Last EDR Contact: 12/21/2009
Next Scheduled EDR Contact: 04/05/2010
Data Release Frequency: Quarterly

MWMP: Medical Waste Management Program Listing

The Medical Waste Management Program (MWMP) ensures the proper handling and disposal of medical waste by permitting and inspecting medical waste Offsite Treatment Facilities (PDF) and Transfer Stations (PDF) throughout the state. MWMP also oversees all Medical Waste Transporters.

Date of Government Version: 11/24/2009
Date Data Arrived at EDR: 12/17/2009
Date Made Active in Reports: 01/18/2010
Number of Days to Update: 32

Source: Department of Public Health
Telephone: 916-558-1784
Last EDR Contact: 03/15/2010
Next Scheduled EDR Contact: 06/28/2010
Data Release Frequency: Varies

COAL ASH DOE: Sleam-Electric Plan Operation Data

A listing of power plants that store ash in surface ponds.

Date of Government Version: 12/31/2005
Date Data Arrived at EDR: 08/07/2009
Date Made Active in Reports: 10/22/2009
Number of Days to Update: 76

Source: Department of Energy
Telephone: 202-586-8719
Last EDR Contact: 01/27/2010
Next Scheduled EDR Contact: 05/03/2010
Data Release Frequency: Varies

COAL ASH EPA: Coal Combustion Residues Surface Impoundments List

A listing of coal combustion residues surface impoundments with high hazard potential ratings.

Date of Government Version: 11/09/2009
Date Data Arrived at EDR: 12/18/2009
Date Made Active in Reports: 02/10/2010
Number of Days to Update: 54

Source: Environmental Protection Agency
Telephone: N/A
Last EDR Contact: 03/16/2010
Next Scheduled EDR Contact: 06/28/2010
Data Release Frequency: Varies

HWT: Registered Hazardous Waste Transporter Database

A listing of hazardous waste transporters. In California, unless specifically exempted, it is unlawful for any person to transport hazardous wastes unless the person holds a valid registration issued by DTSC. A hazardous waste transporter registration is valid for one year and is assigned a unique registration number.

Date of Government Version: 01/18/2010
Date Data Arrived at EDR: 01/19/2010
Date Made Active in Reports: 01/29/2010
Number of Days to Update: 10

Source: Department of Toxic Substances Control
Telephone: 916-440-7145
Last EDR Contact: 01/19/2010
Next Scheduled EDR Contact: 05/03/2010
Data Release Frequency: Quarterly

HWP: EnviroStor Permitted Facilities Listing

Detailed information on permitted hazardous waste facilities and corrective action (a??cleanupsa??) tracked in EnviroStor.

Date of Government Version: 02/08/2010
Date Data Arrived at EDR: 02/09/2010
Date Made Active in Reports: 02/18/2010
Number of Days to Update: 9

Source: Department of Toxic Substances Control
Telephone: 916-323-3400
Last EDR Contact: 02/09/2010
Next Scheduled EDR Contact: 05/24/2010
Data Release Frequency: Quarterly

GOVERNMENT RECORDS SEARCHED / DATA CURRENCY TRACKING

FINANCIAL ASSURANCE 2: Financial Assurance Information Listing

A listing of financial assurance information for solid waste facilities. Financial assurance is intended to ensure that resources are available to pay for the cost of closure, post-closure care, and corrective measures if the owner or operator of a regulated facility is unable or unwilling to pay.

Date of Government Version: 01/11/2010	Source: California Integrated Waste Management Board
Date Data Arrived at EDR: 01/12/2010	Telephone: 916-341-6066
Date Made Active in Reports: 01/18/2010	Last EDR Contact: 03/08/2010
Number of Days to Update: 6	Next Scheduled EDR Contact: 06/07/2010
	Data Release Frequency: Varies

FINANCIAL ASSURANCE: Financial Assurance Information Listing

Financial Assurance information

Date of Government Version: 03/01/2007	Source: Department of Toxic Substances Control
Date Data Arrived at EDR: 06/01/2007	Telephone: 916-255-3628
Date Made Active in Reports: 06/29/2007	Last EDR Contact: 03/12/2010
Number of Days to Update: 28	Next Scheduled EDR Contact: 05/17/2010
	Data Release Frequency: Varies

FEDLAND: Federal and Indian Lands

Federally and Indian administrated lands of the United States. Lands included are administrated by: Army Corps of Engineers, Bureau of Reclamation, National Wild and Scenic River, National Wildlife Refuge, Public Domain Land, Wilderness, Wilderness Study Area, Wildlife Management Area, Bureau of Indian Affairs, Bureau of Land Management, Department of Justice, Forest Service, Fish and Wildlife Service, National Park Service.

Date of Government Version: 12/31/2005	Source: U.S. Geological Survey
Date Data Arrived at EDR: 02/06/2006	Telephone: 888-275-8747
Date Made Active in Reports: 01/11/2007	Last EDR Contact: 01/19/2010
Number of Days to Update: 339	Next Scheduled EDR Contact: 05/03/2010
	Data Release Frequency: N/A

PCB TRANSFORMER: PCB Transformer Registration Database

The database of PCB transformer registrations that includes all PCB registration submittals.

Date of Government Version: 01/01/2008	Source: Environmental Protection Agency
Date Data Arrived at EDR: 02/18/2009	Telephone: 202-566-0517
Date Made Active in Reports: 05/29/2009	Last EDR Contact: 02/24/2010
Number of Days to Update: 100	Next Scheduled EDR Contact: 05/17/2010
	Data Release Frequency: Varies

EDR PROPRIETARY RECORDS

EDR Proprietary Records

Manufactured Gas Plants: EDR Proprietary Manufactured Gas Plants

The EDR Proprietary Manufactured Gas Plant Database includes records of coal gas plants (manufactured gas plants) compiled by EDR's researchers. Manufactured gas sites were used in the United States from the 1800's to 1950's to produce a gas that could be distributed and used as fuel. These plants used whale oil, rosin, coal, or a mixture of coal, oil, and water that also produced a significant amount of waste. Many of the byproducts of the gas production, such as coal tar (oily waste containing volatile and non-volatile chemicals), sludges, oils and other compounds are potentially hazardous to human health and the environment. The byproduct from this process was frequently disposed of directly at the plant site and can remain or spread slowly, serving as a continuous source of soil and groundwater contamination.

Date of Government Version: N/A	Source: EDR, Inc.
Date Data Arrived at EDR: N/A	Telephone: N/A
Date Made Active in Reports: N/A	Last EDR Contact: N/A
Number of Days to Update: N/A	Next Scheduled EDR Contact: N/A
	Data Release Frequency: No Update Planned

GOVERNMENT RECORDS SEARCHED / DATA CURRENCY TRACKING

EDR Historical Auto Stations: EDR Proprietary Historic Gas Stations

EDR has searched selected national collections of business directories and has collected listings of potential gas station/filling station/service station sites that were available to EDR researchers. EDR's review was limited to those categories of sources that might, in EDR's opinion, include gas station/filling station/service station establishments. The categories reviewed included, but were not limited to gas, gas station, gasoline station, filling station, auto, automobile repair, auto service station, service station, etc.

Date of Government Version: N/A	Source: EDR, Inc.
Date Data Arrived at EDR: N/A	Telephone: N/A
Date Made Active in Reports: N/A	Last EDR Contact: N/A
Number of Days to Update: N/A	Next Scheduled EDR Contact: N/A
	Data Release Frequency: Varies

EDR Historical Cleaners: EDR Proprietary Historic Dry Cleaners

EDR has searched selected national collections of business directories and has collected listings of potential dry cleaner sites that were available to EDR researchers. EDR's review was limited to those categories of sources that might, in EDR's opinion, include dry cleaning establishments. The categories reviewed included, but were not limited to dry cleaners, cleaners, laundry, laundromat, cleaning/laundry, wash & dry etc.

Date of Government Version: N/A	Source: EDR, Inc.
Date Data Arrived at EDR: N/A	Telephone: N/A
Date Made Active in Reports: N/A	Last EDR Contact: N/A
Number of Days to Update: N/A	Next Scheduled EDR Contact: N/A
	Data Release Frequency: Varies

COUNTY RECORDS

ALAMEDA COUNTY:

Contaminated Sites

A listing of contaminated sites overseen by the Toxic Release Program (oil and groundwater contamination from chemical releases and spills) and the Leaking Underground Storage Tank Program (soil and ground water contamination from leaking petroleum USTs).

Date of Government Version: 01/19/2010	Source: Alameda County Environmental Health Services
Date Data Arrived at EDR: 01/21/2010	Telephone: 510-567-6700
Date Made Active in Reports: 01/29/2010	Last EDR Contact: 01/18/2010
Number of Days to Update: 8	Next Scheduled EDR Contact: 04/19/2010
	Data Release Frequency: Semi-Annually

Underground Tanks

Underground storage tank sites located in Alameda county.

Date of Government Version: 01/19/2010	Source: Alameda County Environmental Health Services
Date Data Arrived at EDR: 01/21/2010	Telephone: 510-567-6700
Date Made Active in Reports: 02/02/2010	Last EDR Contact: 01/18/2010
Number of Days to Update: 12	Next Scheduled EDR Contact: 04/19/2010
	Data Release Frequency: Semi-Annually

CONTRA COSTA COUNTY:

Site List

List includes sites from the underground tank, hazardous waste generator and business plan/2185 programs.

Date of Government Version: 02/10/2010	Source: Contra Costa Health Services Department
Date Data Arrived at EDR: 02/11/2010	Telephone: 925-646-2286
Date Made Active in Reports: 02/18/2010	Last EDR Contact: 02/08/2010
Number of Days to Update: 7	Next Scheduled EDR Contact: 05/24/2010
	Data Release Frequency: Semi-Annually

FRESNO COUNTY:

GOVERNMENT RECORDS SEARCHED / DATA CURRENCY TRACKING

CUPA Resources List

Certified Unified Program Agency. CUPA's are responsible for implementing a unified hazardous materials and hazardous waste management regulatory program. The agency provides oversight of businesses that deal with hazardous materials, operate underground storage tanks or aboveground storage tanks.

Date of Government Version: 12/31/2009	Source: Dept. of Community Health
Date Data Arrived at EDR: 01/20/2010	Telephone: 559-445-3271
Date Made Active in Reports: 01/29/2010	Last EDR Contact: 01/18/2010
Number of Days to Update: 9	Next Scheduled EDR Contact: 05/03/2010
	Data Release Frequency: Semi-Annually

KERN COUNTY:

Underground Storage Tank Sites & Tank Listing Kern County Sites and Tanks Listing.

Date of Government Version: 11/18/2009	Source: Kern County Environment Health Services Department
Date Data Arrived at EDR: 11/20/2009	Telephone: 661-862-8700
Date Made Active in Reports: 12/08/2009	Last EDR Contact: 03/15/2010
Number of Days to Update: 18	Next Scheduled EDR Contact: 05/31/2010
	Data Release Frequency: Quarterly

LOS ANGELES COUNTY:

San Gabriel Valley Areas of Concern

San Gabriel Valley areas where VOC contamination is at or above the MCL as designated by region 9 EPA office.

Date of Government Version: 03/30/2009	Source: EPA Region 9
Date Data Arrived at EDR: 03/31/2009	Telephone: 415-972-3178
Date Made Active in Reports: 10/23/2009	Last EDR Contact: 12/28/2009
Number of Days to Update: 206	Next Scheduled EDR Contact: 04/12/2010
	Data Release Frequency: No Update Planned

HMS: Street Number List

Industrial Waste and Underground Storage Tank Sites.

Date of Government Version: 09/30/2009	Source: Department of Public Works
Date Data Arrived at EDR: 12/28/2009	Telephone: 626-458-3517
Date Made Active in Reports: 01/18/2010	Last EDR Contact: 01/18/2010
Number of Days to Update: 21	Next Scheduled EDR Contact: 05/03/2010
	Data Release Frequency: Semi-Annually

List of Solid Waste Facilities

Solid Waste Facilities in Los Angeles County.

Date of Government Version: 01/25/2010	Source: La County Department of Public Works
Date Data Arrived at EDR: 01/27/2010	Telephone: 818-458-5185
Date Made Active in Reports: 02/18/2010	Last EDR Contact: 01/25/2010
Number of Days to Update: 22	Next Scheduled EDR Contact: 05/10/2010
	Data Release Frequency: Varies

City of Los Angeles Landfills

Landfills owned and maintained by the City of Los Angeles.

Date of Government Version: 03/05/2009	Source: Engineering & Construction Division
Date Data Arrived at EDR: 03/10/2009	Telephone: 213-473-7869
Date Made Active in Reports: 04/08/2009	Last EDR Contact: 03/02/2010
Number of Days to Update: 29	Next Scheduled EDR Contact: 06/07/2010
	Data Release Frequency: Varies

GOVERNMENT RECORDS SEARCHED / DATA CURRENCY TRACKING

Site Mitigation List

Industrial sites that have had some sort of spill or complaint.

Date of Government Version: 02/09/2010	Source: Community Health Services
Date Data Arrived at EDR: 02/12/2010	Telephone: 323-890-7806
Date Made Active in Reports: 03/04/2010	Last EDR Contact: 01/25/2010
Number of Days to Update: 20	Next Scheduled EDR Contact: 05/10/2010
	Data Release Frequency: Annually

City of El Segundo Underground Storage Tank

Underground storage tank sites located in El Segundo city.

Date of Government Version: 01/25/2010	Source: City of El Segundo Fire Department
Date Data Arrived at EDR: 01/25/2010	Telephone: 310-524-2236
Date Made Active in Reports: 02/02/2010	Last EDR Contact: 01/25/2010
Number of Days to Update: 8	Next Scheduled EDR Contact: 05/10/2010
	Data Release Frequency: Semi-Annually

City of Long Beach Underground Storage Tank

Underground storage tank sites located in the city of Long Beach.

Date of Government Version: 03/28/2003	Source: City of Long Beach Fire Department
Date Data Arrived at EDR: 10/23/2003	Telephone: 562-570-2563
Date Made Active in Reports: 11/26/2003	Last EDR Contact: 02/01/2010
Number of Days to Update: 34	Next Scheduled EDR Contact: 05/17/2010
	Data Release Frequency: Annually

City of Torrance Underground Storage Tank

Underground storage tank sites located in the city of Torrance.

Date of Government Version: 01/21/2010	Source: City of Torrance Fire Department
Date Data Arrived at EDR: 01/25/2010	Telephone: 310-618-2973
Date Made Active in Reports: 02/02/2010	Last EDR Contact: 01/18/2010
Number of Days to Update: 8	Next Scheduled EDR Contact: 05/03/2010
	Data Release Frequency: Semi-Annually

MARIN COUNTY:

Underground Storage Tank Sites

Currently permitted USTs in Marin County.

Date of Government Version: 01/20/2010	Source: Public Works Department Waste Management
Date Data Arrived at EDR: 02/03/2010	Telephone: 415-499-6647
Date Made Active in Reports: 02/23/2010	Last EDR Contact: 01/11/2010
Number of Days to Update: 20	Next Scheduled EDR Contact: 04/26/2010
	Data Release Frequency: Semi-Annually

NAPA COUNTY:

Sites With Reported Contamination

A listing of leaking underground storage tank sites located in Napa county.

Date of Government Version: 07/09/2008	Source: Napa County Department of Environmental Management
Date Data Arrived at EDR: 07/09/2008	Telephone: 707-253-4269
Date Made Active in Reports: 07/31/2008	Last EDR Contact: 03/08/2010
Number of Days to Update: 22	Next Scheduled EDR Contact: 06/21/2010
	Data Release Frequency: No Update Planned

GOVERNMENT RECORDS SEARCHED / DATA CURRENCY TRACKING

Closed and Operating Underground Storage Tank Sites

Underground storage tank sites located in Napa county.

Date of Government Version: 01/15/2008	Source: Napa County Department of Environmental Management
Date Data Arrived at EDR: 01/16/2008	Telephone: 707-253-4269
Date Made Active in Reports: 02/08/2008	Last EDR Contact: 03/08/2010
Number of Days to Update: 23	Next Scheduled EDR Contact: 06/21/2010
	Data Release Frequency: No Update Planned

ORANGE COUNTY:

List of Industrial Site Cleanups

Petroleum and non-petroleum spills.

Date of Government Version: 12/02/2009	Source: Health Care Agency
Date Data Arrived at EDR: 02/16/2010	Telephone: 714-834-3446
Date Made Active in Reports: 03/04/2010	Last EDR Contact: 02/12/2010
Number of Days to Update: 16	Next Scheduled EDR Contact: 05/31/2010
	Data Release Frequency: Annually

List of Underground Storage Tank Cleanups

Orange County Underground Storage Tank Cleanups (LUST).

Date of Government Version: 02/03/2010	Source: Health Care Agency
Date Data Arrived at EDR: 02/16/2010	Telephone: 714-834-3446
Date Made Active in Reports: 03/04/2010	Last EDR Contact: 02/12/2010
Number of Days to Update: 16	Next Scheduled EDR Contact: 05/31/2010
	Data Release Frequency: Quarterly

List of Underground Storage Tank Facilities

Orange County Underground Storage Tank Facilities (UST).

Date of Government Version: 02/03/2010	Source: Health Care Agency
Date Data Arrived at EDR: 02/12/2010	Telephone: 714-834-3446
Date Made Active in Reports: 02/23/2010	Last EDR Contact: 02/12/2010
Number of Days to Update: 11	Next Scheduled EDR Contact: 05/31/2010
	Data Release Frequency: Quarterly

PLACER COUNTY:

Master List of Facilities

List includes aboveground tanks, underground tanks and cleanup sites.

Date of Government Version: 12/29/2009	Source: Placer County Health and Human Services
Date Data Arrived at EDR: 12/29/2009	Telephone: 530-889-7312
Date Made Active in Reports: 01/18/2010	Last EDR Contact: 03/15/2010
Number of Days to Update: 20	Next Scheduled EDR Contact: 06/28/2010
	Data Release Frequency: Semi-Annually

RIVERSIDE COUNTY:

Listing of Underground Tank Cleanup Sites

Riverside County Underground Storage Tank Cleanup Sites (LUST).

Date of Government Version: 01/21/2010	Source: Department of Public Health
Date Data Arrived at EDR: 01/27/2010	Telephone: 951-358-5055
Date Made Active in Reports: 02/18/2010	Last EDR Contact: 12/28/2009
Number of Days to Update: 22	Next Scheduled EDR Contact: 04/12/2010
	Data Release Frequency: Quarterly

GOVERNMENT RECORDS SEARCHED / DATA CURRENCY TRACKING

Underground Storage Tank Tank List

Underground storage tank sites located in Riverside county.

Date of Government Version: 01/21/2010	Source: Health Services Agency
Date Data Arrived at EDR: 01/27/2010	Telephone: 951-358-5055
Date Made Active in Reports: 02/02/2010	Last EDR Contact: 12/28/2009
Number of Days to Update: 6	Next Scheduled EDR Contact: 04/12/2010
	Data Release Frequency: Quarterly

SACRAMENTO COUNTY:

Toxic Site Clean-Up List

List of sites where unauthorized releases of potentially hazardous materials have occurred.

Date of Government Version: 01/05/2010	Source: Sacramento County Environmental Management
Date Data Arrived at EDR: 01/15/2010	Telephone: 916-875-8406
Date Made Active in Reports: 01/29/2010	Last EDR Contact: 01/12/2010
Number of Days to Update: 14	Next Scheduled EDR Contact: 04/26/2010
	Data Release Frequency: Quarterly

Master Hazardous Materials Facility List

Any business that has hazardous materials on site - hazardous material storage sites, underground storage tanks, waste generators.

Date of Government Version: 01/21/2010	Source: Sacramento County Environmental Management
Date Data Arrived at EDR: 02/02/2010	Telephone: 916-875-8406
Date Made Active in Reports: 02/18/2010	Last EDR Contact: 01/22/2010
Number of Days to Update: 16	Next Scheduled EDR Contact: 04/26/2010
	Data Release Frequency: Quarterly

SAN BERNARDINO COUNTY:

Hazardous Material Permits

This listing includes underground storage tanks, medical waste handlers/generators, hazardous materials handlers, hazardous waste generators, and waste oil generators/handlers.

Date of Government Version: 12/08/2009	Source: San Bernardino County Fire Department Hazardous Materials Division
Date Data Arrived at EDR: 12/09/2009	Telephone: 909-387-3041
Date Made Active in Reports: 01/18/2010	Last EDR Contact: 02/15/2010
Number of Days to Update: 40	Next Scheduled EDR Contact: 05/31/2010
	Data Release Frequency: Quarterly

SAN DIEGO COUNTY:

Hazardous Materials Management Division Database

The database includes: HE58 - This report contains the business name, site address, business phone number, establishment 'H' permit number, type of permit, and the business status. HE17 - In addition to providing the same information provided in the HE58 listing, HE17 provides inspection dates, violations received by the establishment, hazardous waste generated, the quantity, method of storage, treatment/disposal of waste and the hauler, and information on underground storage tanks. Unauthorized Release List - Includes a summary of environmental contamination cases in San Diego County (underground tank cases, non-tank cases, groundwater contamination, and soil contamination are included.)

Date of Government Version: 07/16/2008	Source: Hazardous Materials Management Division
Date Data Arrived at EDR: 10/29/2008	Telephone: 619-338-2268
Date Made Active in Reports: 11/26/2008	Last EDR Contact: 03/16/2010
Number of Days to Update: 28	Next Scheduled EDR Contact: 06/28/2010
	Data Release Frequency: Quarterly

GOVERNMENT RECORDS SEARCHED / DATA CURRENCY TRACKING

Solid Waste Facilities

San Diego County Solid Waste Facilities.

Date of Government Version: 10/01/2009
Date Data Arrived at EDR: 12/04/2009
Date Made Active in Reports: 01/18/2010
Number of Days to Update: 45

Source: Department of Health Services
Telephone: 619-338-2209
Last EDR Contact: 02/01/2010
Next Scheduled EDR Contact: 05/17/2010
Data Release Frequency: Varies

Environmental Case Listing

The listing contains all underground tank release cases and projects pertaining to properties contaminated with hazardous substances that are actively under review by the Site Assessment and Mitigation Program.

Date of Government Version: 09/23/2009
Date Data Arrived at EDR: 12/15/2009
Date Made Active in Reports: 01/18/2010
Number of Days to Update: 34

Source: San Diego County Department of Environmental Health
Telephone: 619-338-2371
Last EDR Contact: 03/16/2010
Next Scheduled EDR Contact: 06/28/2010
Data Release Frequency: Varies

SAN FRANCISCO COUNTY:

Local Oversight Facilities

A listing of leaking underground storage tank sites located in San Francisco county.

Date of Government Version: 09/19/2008
Date Data Arrived at EDR: 09/19/2008
Date Made Active in Reports: 09/29/2008
Number of Days to Update: 10

Source: Department Of Public Health San Francisco County
Telephone: 415-252-3920
Last EDR Contact: 03/16/2010
Next Scheduled EDR Contact: 05/31/2010
Data Release Frequency: Quarterly

Underground Storage Tank Information

Underground storage tank sites located in San Francisco county.

Date of Government Version: 09/19/2008
Date Data Arrived at EDR: 09/19/2008
Date Made Active in Reports: 10/01/2008
Number of Days to Update: 12

Source: Department of Public Health
Telephone: 415-252-3920
Last EDR Contact: 03/16/2010
Next Scheduled EDR Contact: 05/31/2010
Data Release Frequency: Quarterly

SAN JOAQUIN COUNTY:

San Joaquin Co. UST

A listing of underground storage tank locations in San Joaquin county.

Date of Government Version: 10/14/2009
Date Data Arrived at EDR: 10/15/2009
Date Made Active in Reports: 11/02/2009
Number of Days to Update: 18

Source: Environmental Health Department
Telephone: N/A
Last EDR Contact: 12/28/2009
Next Scheduled EDR Contact: 04/12/2010
Data Release Frequency: Semi-Annually

SAN MATEO COUNTY:

Business Inventory

List includes Hazardous Materials Business Plan, hazardous waste generators, and underground storage tanks.

Date of Government Version: 12/31/2009
Date Data Arrived at EDR: 01/05/2010
Date Made Active in Reports: 01/18/2010
Number of Days to Update: 13

Source: San Mateo County Environmental Health Services Division
Telephone: 650-363-1921
Last EDR Contact: 12/18/2009
Next Scheduled EDR Contact: 04/05/2010
Data Release Frequency: Annually

GOVERNMENT RECORDS SEARCHED / DATA CURRENCY TRACKING

Fuel Leak List

A listing of leaking underground storage tank sites located in San Mateo county.

Date of Government Version: 04/07/2009
Date Data Arrived at EDR: 04/07/2009
Date Made Active in Reports: 05/11/2009
Number of Days to Update: 34

Source: San Mateo County Environmental Health Services Division
Telephone: 650-363-1921
Last EDR Contact: 12/18/2009
Next Scheduled EDR Contact: 04/05/2010
Data Release Frequency: Semi-Annually

SANTA CLARA COUNTY:

HIST LUST - Fuel Leak Site Activity Report

A listing of open and closed leaking underground storage tanks. This listing is no longer updated by the county. Leaking underground storage tanks are now handled by the Department of Environmental Health.

Date of Government Version: 03/29/2005
Date Data Arrived at EDR: 03/30/2005
Date Made Active in Reports: 04/21/2005
Number of Days to Update: 22

Source: Santa Clara Valley Water District
Telephone: 408-265-2600
Last EDR Contact: 03/23/2009
Next Scheduled EDR Contact: 06/22/2009
Data Release Frequency: No Update Planned

LOP Listing

A listing of leaking underground storage tanks located in Santa Clara county.

Date of Government Version: 05/29/2009
Date Data Arrived at EDR: 06/01/2009
Date Made Active in Reports: 06/15/2009
Number of Days to Update: 14

Source: Department of Environmental Health
Telephone: 408-918-3417
Last EDR Contact: 03/08/2010
Next Scheduled EDR Contact: 06/21/2010
Data Release Frequency: Annually

Hazardous Material Facilities

Hazardous material facilities, including underground storage tank sites.

Date of Government Version: 08/31/2009
Date Data Arrived at EDR: 08/31/2009
Date Made Active in Reports: 09/18/2009
Number of Days to Update: 18

Source: City of San Jose Fire Department
Telephone: 408-277-4659
Last EDR Contact: 02/15/2010
Next Scheduled EDR Contact: 05/31/2010
Data Release Frequency: Annually

SOLANO COUNTY:

Leaking Underground Storage Tanks

A listing of leaking underground storage tank sites located in Solano county.

Date of Government Version: 12/07/2009
Date Data Arrived at EDR: 12/10/2009
Date Made Active in Reports: 01/18/2010
Number of Days to Update: 39

Source: Solano County Department of Environmental Management
Telephone: 707-784-6770
Last EDR Contact: 03/08/2010
Next Scheduled EDR Contact: 06/21/2010
Data Release Frequency: Quarterly

Underground Storage Tanks

Underground storage tank sites located in Solano county.

Date of Government Version: 12/07/2009
Date Data Arrived at EDR: 12/10/2009
Date Made Active in Reports: 12/22/2009
Number of Days to Update: 12

Source: Solano County Department of Environmental Management
Telephone: 707-784-6770
Last EDR Contact: 03/08/2010
Next Scheduled EDR Contact: 06/21/2010
Data Release Frequency: Quarterly

SONOMA COUNTY:

GOVERNMENT RECORDS SEARCHED / DATA CURRENCY TRACKING

Leaking Underground Storage Tank Sites

A listing of leaking underground storage tank sites located in Sonoma county.

Date of Government Version: 01/05/2010	Source: Department of Health Services
Date Data Arrived at EDR: 01/06/2010	Telephone: 707-565-6565
Date Made Active in Reports: 01/18/2010	Last EDR Contact: 01/05/2010
Number of Days to Update: 12	Next Scheduled EDR Contact: 04/19/2010
	Data Release Frequency: Quarterly

SUTTER COUNTY:

Underground Storage Tanks

Underground storage tank sites located in Sutter county.

Date of Government Version: 04/01/2009	Source: Sutter County Department of Agriculture
Date Data Arrived at EDR: 04/02/2009	Telephone: 530-822-7500
Date Made Active in Reports: 04/09/2009	Last EDR Contact: 03/15/2010
Number of Days to Update: 7	Next Scheduled EDR Contact: 06/28/2010
	Data Release Frequency: Semi-Annually

VENTURA COUNTY:

Business Plan, Hazardous Waste Producers, and Operating Underground Tanks

The BWT list indicates by site address whether the Environmental Health Division has Business Plan (B), Waste Producer (W), and/or Underground Tank (T) information.

Date of Government Version: 01/26/2010	Source: Ventura County Environmental Health Division
Date Data Arrived at EDR: 02/25/2010	Telephone: 805-654-2813
Date Made Active in Reports: 03/04/2010	Last EDR Contact: 02/23/2010
Number of Days to Update: 7	Next Scheduled EDR Contact: 06/07/2010
	Data Release Frequency: Quarterly

Inventory of Illegal Abandoned and Inactive Sites

Ventura County Inventory of Closed, Illegal Abandoned, and Inactive Sites.

Date of Government Version: 08/01/2009	Source: Environmental Health Division
Date Data Arrived at EDR: 10/05/2009	Telephone: 805-654-2813
Date Made Active in Reports: 10/13/2009	Last EDR Contact: 02/01/2010
Number of Days to Update: 8	Next Scheduled EDR Contact: 05/17/2010
	Data Release Frequency: Annually

Listing of Underground Tank Cleanup Sites

Ventura County Underground Storage Tank Cleanup Sites (LUST).

Date of Government Version: 05/29/2008	Source: Environmental Health Division
Date Data Arrived at EDR: 06/24/2008	Telephone: 805-654-2813
Date Made Active in Reports: 07/31/2008	Last EDR Contact: 02/23/2010
Number of Days to Update: 37	Next Scheduled EDR Contact: 06/07/2010
	Data Release Frequency: Quarterly

Underground Tank Closed Sites List

Ventura County Operating Underground Storage Tank Sites (UST)/Underground Tank Closed Sites List.

Date of Government Version: 11/27/2009	Source: Environmental Health Division
Date Data Arrived at EDR: 12/21/2009	Telephone: 805-654-2813
Date Made Active in Reports: 01/18/2010	Last EDR Contact: 12/21/2009
Number of Days to Update: 28	Next Scheduled EDR Contact: 04/05/2010
	Data Release Frequency: Quarterly

YOLO COUNTY:

GOVERNMENT RECORDS SEARCHED / DATA CURRENCY TRACKING

Underground Storage Tank Comprehensive Facility Report
Underground storage tank sites located in Yolo county.

Date of Government Version: 12/28/2009	Source: Yolo County Department of Health
Date Data Arrived at EDR: 12/31/2009	Telephone: 530-666-8646
Date Made Active in Reports: 01/18/2010	Last EDR Contact: 12/28/2009
Number of Days to Update: 18	Next Scheduled EDR Contact: 04/12/2010
	Data Release Frequency: Annually

OTHER DATABASE(S)

Depending on the geographic area covered by this report, the data provided in these specialty databases may or may not be complete. For example, the existence of wetlands information data in a specific report does not mean that all wetlands in the area covered by the report are included. Moreover, the absence of any reported wetlands information does not necessarily mean that wetlands do not exist in the area covered by the report.

CT MANIFEST: Hazardous Waste Manifest Data

Facility and manifest data. Manifest is a document that lists and tracks hazardous waste from the generator through transporters to a tsd facility.

Date of Government Version: 12/31/2007	Source: Department of Environmental Protection
Date Data Arrived at EDR: 08/26/2009	Telephone: 860-424-3375
Date Made Active in Reports: 09/11/2009	Last EDR Contact: 03/02/2010
Number of Days to Update: 16	Next Scheduled EDR Contact: 06/07/2010
	Data Release Frequency: Annually

NJ MANIFEST: Manifest Information

Hazardous waste manifest information.

Date of Government Version: 12/31/2009	Source: Department of Environmental Protection
Date Data Arrived at EDR: 01/20/2010	Telephone: N/A
Date Made Active in Reports: 02/05/2010	Last EDR Contact: 01/20/2010
Number of Days to Update: 16	Next Scheduled EDR Contact: 05/03/2010
	Data Release Frequency: Annually

NY MANIFEST: Facility and Manifest Data

Manifest is a document that lists and tracks hazardous waste from the generator through transporters to a TSD facility.

Date of Government Version: 01/04/2010	Source: Department of Environmental Conservation
Date Data Arrived at EDR: 02/11/2010	Telephone: 518-402-8651
Date Made Active in Reports: 03/17/2010	Last EDR Contact: 02/11/2010
Number of Days to Update: 34	Next Scheduled EDR Contact: 05/24/2010
	Data Release Frequency: Annually

PA MANIFEST: Manifest Information

Hazardous waste manifest information.

Date of Government Version: 12/31/2008	Source: Department of Environmental Protection
Date Data Arrived at EDR: 12/01/2009	Telephone: N/A
Date Made Active in Reports: 12/14/2009	Last EDR Contact: 02/23/2010
Number of Days to Update: 13	Next Scheduled EDR Contact: 06/07/2010
	Data Release Frequency: Annually

RI MANIFEST: Manifest information

Hazardous waste manifest information

Date of Government Version: 11/03/2009	Source: Department of Environmental Management
Date Data Arrived at EDR: 02/12/2010	Telephone: 401-222-2797
Date Made Active in Reports: 02/22/2010	Last EDR Contact: 03/01/2010
Number of Days to Update: 10	Next Scheduled EDR Contact: 06/14/2010
	Data Release Frequency: Annually

GOVERNMENT RECORDS SEARCHED / DATA CURRENCY TRACKING

WI MANIFEST: Manifest Information

Hazardous waste manifest information.

Date of Government Version: 12/31/2008
Date Data Arrived at EDR: 07/17/2009
Date Made Active in Reports: 08/10/2009
Number of Days to Update: 24

Source: Department of Natural Resources
Telephone: N/A
Last EDR Contact: 12/21/2009
Next Scheduled EDR Contact: 04/05/2010
Data Release Frequency: Annually

Oil/Gas Pipelines: This data was obtained by EDR from the USGS in 1994. It is referred to by USGS as GeoData Digital Line Graphs from 1:100,000-Scale Maps. It was extracted from the transportation category including some oil, but primarily gas pipelines.

Electric Power Transmission Line Data

Source: PennWell Corporation
Telephone: (800) 823-6277

This map includes information copyrighted by PennWell Corporation. This information is provided on a best effort basis and PennWell Corporation does not guarantee its accuracy nor warrant its fitness for any particular purpose. Such information has been reprinted with the permission of PennWell.

Sensitive Receptors: There are individuals deemed sensitive receptors due to their fragile immune systems and special sensitivity to environmental discharges. These sensitive receptors typically include the elderly, the sick, and children. While the location of all sensitive receptors cannot be determined, EDR indicates those buildings and facilities - schools, daycares, hospitals, medical centers, and nursing homes - where individuals who are sensitive receptors are likely to be located.

AHA Hospitals:

Source: American Hospital Association, Inc.
Telephone: 312-280-5991

The database includes a listing of hospitals based on the American Hospital Association's annual survey of hospitals.

Medical Centers: Provider of Services Listing

Source: Centers for Medicare & Medicaid Services
Telephone: 410-786-3000

A listing of hospitals with Medicare provider number, produced by Centers of Medicare & Medicaid Services, a federal agency within the U.S. Department of Health and Human Services.

Nursing Homes

Source: National Institutes of Health
Telephone: 301-594-6248

Information on Medicare and Medicaid certified nursing homes in the United States.

Public Schools

Source: National Center for Education Statistics
Telephone: 202-502-7300

The National Center for Education Statistics' primary database on elementary and secondary public education in the United States. It is a comprehensive, annual, national statistical database of all public elementary and secondary schools and school districts, which contains data that are comparable across all states.

Private Schools

Source: National Center for Education Statistics
Telephone: 202-502-7300

The National Center for Education Statistics' primary database on private school locations in the United States.

Daycare Centers: Licensed Facilities

Source: Department of Social Services
Telephone: 916-657-4041

Flood Zone Data: This data, available in select counties across the country, was obtained by EDR in 2003 & 2009 from the Federal Emergency Management Agency (FEMA). Data depicts 100-year and 500-year flood zones as defined by FEMA.

NWI: National Wetlands Inventory. This data, available in select counties across the country, was obtained by EDR in 2002 and 2005 from the U.S. Fish and Wildlife Service.

Scanned Digital USGS 7.5' Topographic Map (DRG)

Source: United States Geologic Survey

A digital raster graphic (DRG) is a scanned image of a U.S. Geological Survey topographic map. The map images are made by scanning published paper maps on high-resolution scanners. The raster image is georeferenced and fit to the Universal Transverse Mercator (UTM) projection.

STREET AND ADDRESS INFORMATION

© 2010 Tele Atlas North America, Inc. All rights reserved. This material is proprietary and the subject of copyright protection and other intellectual property rights owned by or licensed to Tele Atlas North America, Inc. The use of this material is subject to the terms of a license agreement. You will be held liable for any unauthorized copying or disclosure of this material.

GEOCHECK® - PHYSICAL SETTING SOURCE ADDENDUM

TARGET PROPERTY ADDRESS

CITY OF SANTA ANA AGENCY 49 PARCELS
FIFTH STREET
SANTA ANA, CA 92701

TARGET PROPERTY COORDINATES

Latitude (North): 33.74890 - 33° 44' 56.0"
Longitude (West): 117.8621 - 117° 51' 43.6"
Universal Tranverse Mercator: Zone 11
UTM X (Meters): 420150.5
UTM Y (Meters): 3734455.2
Elevation: 127 ft. above sea level

USGS TOPOGRAPHIC MAP

Target Property Map: 33117-F7 TUSTIN, CA
Most Recent Revision: 1981

North Map: 33117-G7 ORANGE, CA
Most Recent Revision: 1981

Southeast Map: ,
Most Recent Revision: 0

Northwest Map: 33117-G8 ANAHEIM, CA
Most Recent Revision: 1981

EDR's GeoCheck Physical Setting Source Addendum is provided to assist the environmental professional in forming an opinion about the impact of potential contaminant migration.

Assessment of the impact of contaminant migration generally has two principle investigative components:

1. Groundwater flow direction, and
2. Groundwater flow velocity.

Groundwater flow direction may be impacted by surface topography, hydrology, hydrogeology, characteristics of the soil, and nearby wells. Groundwater flow velocity is generally impacted by the nature of the geologic strata.

GEOCHECK® - PHYSICAL SETTING SOURCE SUMMARY

GROUNDWATER FLOW DIRECTION INFORMATION

Groundwater flow direction for a particular site is best determined by a qualified environmental professional using site-specific well data. If such data is not reasonably ascertainable, it may be necessary to rely on other sources of information, such as surface topographic information, hydrologic information, hydrogeologic data collected on nearby properties, and regional groundwater flow information (from deep aquifers).

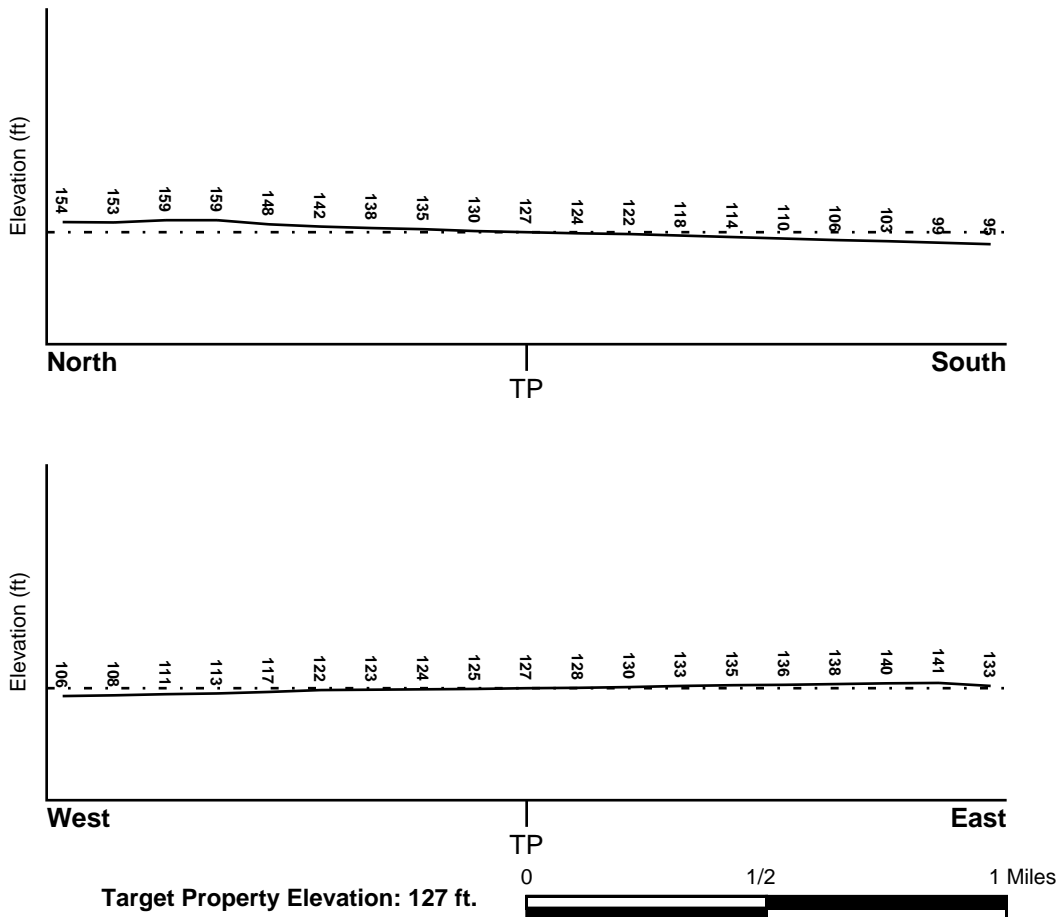
TOPOGRAPHIC INFORMATION

Surface topography may be indicative of the direction of surficial groundwater flow. This information can be used to assist the environmental professional in forming an opinion about the impact of nearby contaminated properties or, should contamination exist on the target property, what downgradient sites might be impacted.

TARGET PROPERTY TOPOGRAPHY

General Topographic Gradient: General SSW

SURROUNDING TOPOGRAPHY: ELEVATION PROFILES



Source: Topography has been determined from the USGS 7.5' Digital Elevation Model and should be evaluated on a relative (not an absolute) basis. Relative elevation information between sites of close proximity should be field verified.

GEOCHECK® - PHYSICAL SETTING SOURCE SUMMARY

HYDROLOGIC INFORMATION

Surface water can act as a hydrologic barrier to groundwater flow. Such hydrologic information can be used to assist the environmental professional in forming an opinion about the impact of nearby contaminated properties or, should contamination exist on the target property, what downgradient sites might be impacted.

Refer to the Physical Setting Source Map following this summary for hydrologic information (major waterways and bodies of water).

FEMA FLOOD ZONE

Target Property County
ORANGE, CA

FEMA Flood
Electronic Data
YES - refer to the Overview Map and Detail Map

Flood Plain Panel at Target Property: 06059C - FEMA DFIRM Flood data

Additional Panels in search area: Not Reported

NATIONAL WETLAND INVENTORY

NWI Quad at Target Property
TUSTIN

NWI Electronic
Data Coverage
YES - refer to the Overview Map and Detail Map

HYDROGEOLOGIC INFORMATION

Hydrogeologic information obtained by installation of wells on a specific site can often be an indicator of groundwater flow direction in the immediate area. Such hydrogeologic information can be used to assist the environmental professional in forming an opinion about the impact of nearby contaminated properties or, should contamination exist on the target property, what downgradient sites might be impacted.

Site-Specific Hydrogeological Data*:

Search Radius: 1.25 miles
Location Relative to TP: 1/4 - 1/2 Mile SW
Site Name: Old Dry Cleaner
Site EPA ID Number: CAD981164510
Groundwater Flow Direction: NE AND TOWARD LAGUNA DE SANTA ROSA ON A REGIONAL BASIS, BUT IS AFFECTED BY PUMPING OF MUNICIPAL SUPPLY WELLS. IN PARTICULAR WELL #5, LOCATED WITHIN 1,000 FEET EAST OF THE SITE HAD A CAPTURE ZONE OF 1,000 FEET FROM THE WELL.
Measured Depth to Water: as shallow as 2 feet.
Hydraulic Connection: Information is not available about the hydraulic connection between aquifer(s) underlying the site.
Sole Source Aquifer: No information about a sole source aquifer is available
Data Quality: Information based on site-specific subsurface investigations is documented in the CERCLIS investigation report(s)

AQUIFLOW®

Search Radius: 1.000 Mile.

EDR has developed the AQUIFLOW Information System to provide data on the general direction of groundwater flow at specific points. EDR has reviewed reports submitted by environmental professionals to regulatory authorities at select sites and has extracted the date of the report, groundwater flow direction as determined hydrogeologically, and the depth to water table.

<u>MAP ID</u>	<u>LOCATION FROM TP</u>	<u>GENERAL DIRECTION GROUNDWATER FLOW</u>
---------------	-------------------------	---

GEOCHECK® - PHYSICAL SETTING SOURCE SUMMARY

<u>MAP ID</u>	<u>LOCATION FROM TP</u>	<u>GENERAL DIRECTION GROUNDWATER FLOW</u>
10	1/2 - 1 Mile West	Varies
21	1/2 - 1 Mile NE	S

For additional site information, refer to Physical Setting Source Map Findings.

GEOCHECK® - PHYSICAL SETTING SOURCE SUMMARY

GROUNDWATER FLOW VELOCITY INFORMATION

Groundwater flow velocity information for a particular site is best determined by a qualified environmental professional using site specific geologic and soil strata data. If such data are not reasonably ascertainable, it may be necessary to rely on other sources of information, including geologic age identification, rock stratigraphic unit and soil characteristics data collected on nearby properties and regional soil information. In general, contaminant plumes move more quickly through sandy-gravelly types of soils than silty-clayey types of soils.

GEOLOGIC INFORMATION IN GENERAL AREA OF TARGET PROPERTY

Geologic information can be used by the environmental professional in forming an opinion about the relative speed at which contaminant migration may be occurring.

ROCK STRATIGRAPHIC UNIT

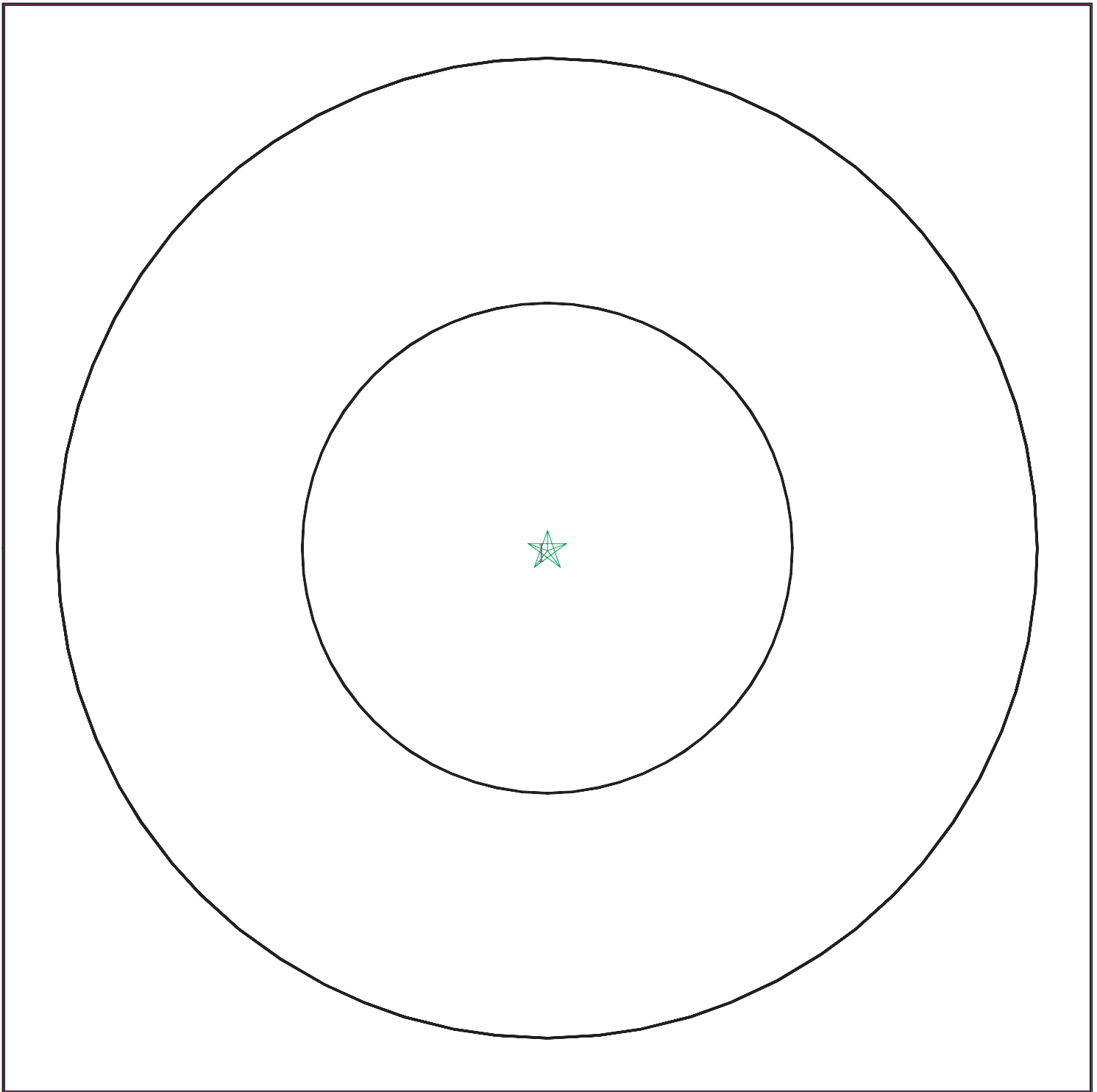
Era:	Cenozoic
System:	Quaternary
Series:	Quaternary
Code:	Q (<i>decoded above as Era, System & Series</i>)

GEOLOGIC AGE IDENTIFICATION

Category: Stratified Sequence

Geologic Age and Rock Stratigraphic Unit Source: P.G. Schruben, R.E. Arndt and W.J. Bawiec, Geology of the Conterminous U.S. at 1:2,500,000 Scale - a digital representation of the 1974 P.B. King and H.M. Beikman Map, USGS Digital Data Series DDS - 11 (1994).

SSURGO SOIL MAP - 2724183.2s



- ★ Target Property
- ∩ SSURGO Soil
- ∩ Water



SITE NAME: City of Santa Ana Agency 49 Parcels
ADDRESS: Fifth Street
Santa Ana CA 92701
LAT/LONG: 33.7489 / 117.8621

CLIENT: Converse Consultants
CONTACT: Heidi Yavornicky
INQUIRY #: 2724183.2s
DATE: March 18, 2010 2:35 pm

GEOCHECK® - PHYSICAL SETTING SOURCE SUMMARY

DOMINANT SOIL COMPOSITION IN GENERAL AREA OF TARGET PROPERTY

The U.S. Department of Agriculture's (USDA) Soil Conservation Service (SCS) leads the National Cooperative Soil Survey (NCSS) and is responsible for collecting, storing, maintaining and distributing soil survey information for privately owned lands in the United States. A soil map in a soil survey is a representation of soil patterns in a landscape. The following information is based on Soil Conservation Service SSURGO data.

Soil Map ID: 1

Soil Component Name: MOCHO

Soil Surface Texture: loam

Hydrologic Group: Class B - Moderate infiltration rates. Deep and moderately deep, moderately well and well drained soils with moderately coarse textures.

Soil Drainage Class: Well drained

Hydric Status: Not hydric

Corrosion Potential - Uncoated Steel: High

Depth to Bedrock Min: > 0 inches

Depth to Watertable Min: > 0 inches

Soil Layer Information							
Layer	Boundary		Soil Texture Class	Classification		Saturated hydraulic conductivity micro m/sec	Soil Reaction (pH)
	Upper	Lower		AASHTO Group	Unified Soil		
1	0 inches	31 inches	loam	Not reported	Not reported	Max: 14 Min: 4	Max: 8.4 Min: 7.9
2	31 inches	61 inches	loam	Not reported	Not reported	Max: 14 Min: 4	Max: 8.4 Min: 7.9

LOCAL / REGIONAL WATER AGENCY RECORDS

EDR Local/Regional Water Agency records provide water well information to assist the environmental professional in assessing sources that may impact ground water flow direction, and in forming an opinion about the impact of contaminant migration on nearby drinking water wells.

WELL SEARCH DISTANCE INFORMATION

<u>DATABASE</u>	<u>SEARCH DISTANCE (miles)</u>
Federal USGS	1.000
Federal FRDS PWS	Nearest PWS within 1 mile
State Database	1.000

GEOCHECK® - PHYSICAL SETTING SOURCE SUMMARY

FEDERAL USGS WELL INFORMATION

MAP ID	WELL ID	LOCATION FROM TP
C11	USGS3124888	1/2 - 1 Mile WSW
C14	USGS3124884	1/2 - 1 Mile WSW
C15	USGS3124885	1/2 - 1 Mile WSW
D17	USGS3124886	1/2 - 1 Mile WSW
E19	USGS3124903	1/2 - 1 Mile West

FEDERAL FRDS PUBLIC WATER SUPPLY SYSTEM INFORMATION

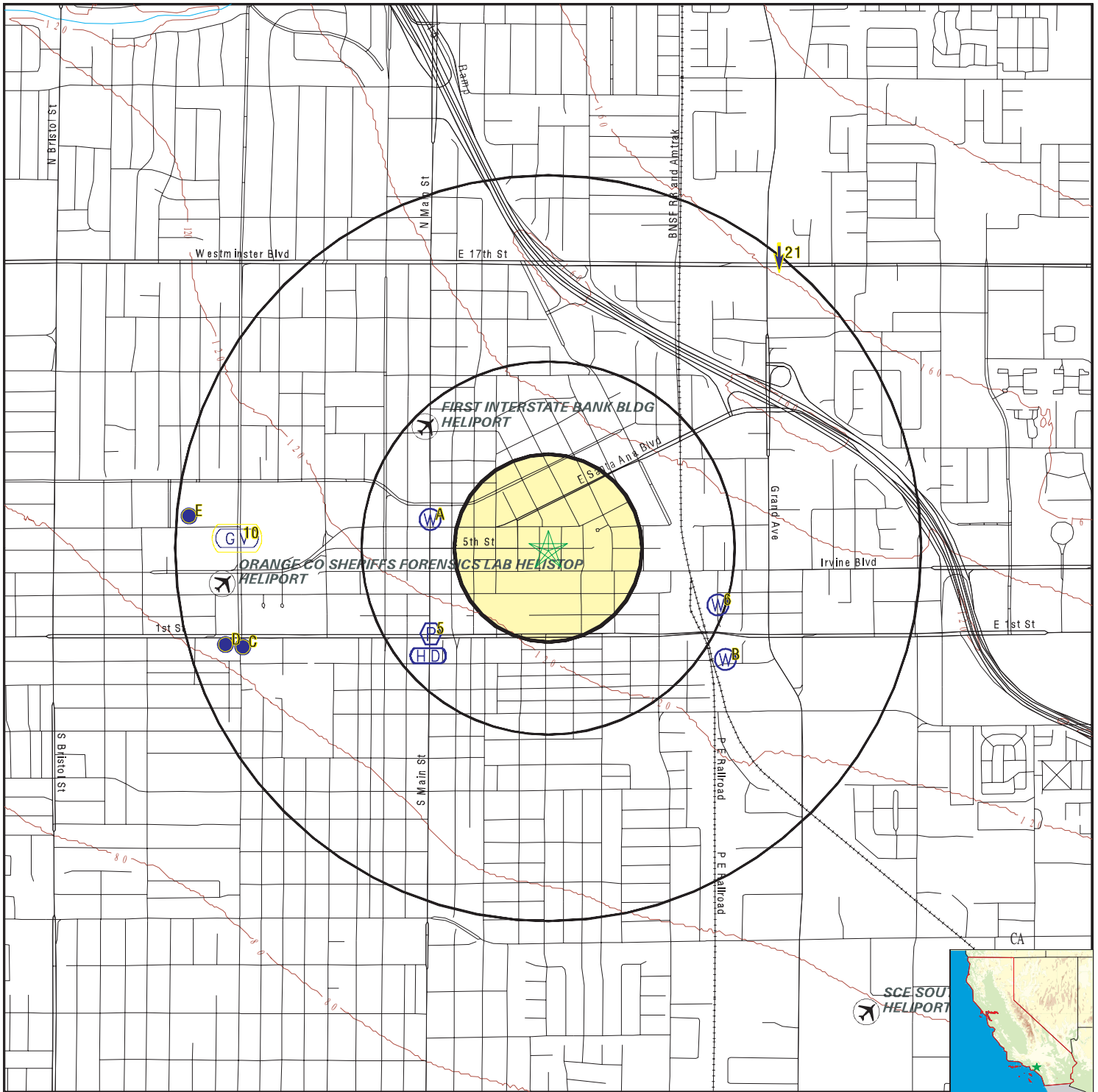
MAP ID	WELL ID	LOCATION FROM TP
5	CA3010038	1/4 - 1/2 Mile SW

Note: PWS System location is not always the same as well location.

STATE DATABASE WELL INFORMATION

MAP ID	WELL ID	LOCATION FROM TP
A1	6235	1/4 - 1/2 Mile WNW
A2	6234	1/4 - 1/2 Mile WNW
A3	6238	1/4 - 1/2 Mile WNW
A4	6236	1/4 - 1/2 Mile WNW
6	6137	1/4 - 1/2 Mile ESE
B7	CADW20000005487	1/2 - 1 Mile SE
B8	CADW20000005494	1/2 - 1 Mile ESE
C9	CADW20000005496	1/2 - 1 Mile WSW
C12	CADW20000005499	1/2 - 1 Mile WSW
C13	CADW20000005495	1/2 - 1 Mile WSW
D16	CADW20000005500	1/2 - 1 Mile WSW
D18	CADW20000005498	1/2 - 1 Mile WSW
E20	CADW20000005524	1/2 - 1 Mile West

PHYSICAL SETTING SOURCE MAP - 2724183.2s



- County Boundary
- Major Roads
- Contour Lines
- Earthquake Fault Lines
- Airports
- Earthquake epicenter, Richter 5 or greater
- Water Wells
- Public Water Supply Wells
- Cluster of Multiple Icons

- Groundwater Flow Direction
- Indeterminate Groundwater Flow at Location
- Groundwater Flow Varies at Location
- Closest Hydrogeological Data
- Oil, gas or related wells

SITE NAME: City of Santa Ana Agency 49 Parcels
 ADDRESS: Fifth Street
 Santa Ana CA 92701
 LAT/LONG: 33.7489 / 117.8621

CLIENT: Converse Consultants
 CONTACT: Heidi Yavornicky
 INQUIRY #: 2724183.2s
 DATE: March 18, 2010 2:35 pm

GEOCHECK® - PHYSICAL SETTING SOURCE MAP FINDINGS

Map ID
Direction
Distance
Elevation

Database EDR ID Number

A1
WNW
1/4 - 1/2 Mile
Lower

CA WELLS 6235

Water System Information:

Prime Station Code:	05S/10W-13B03 S	User ID:	TEE
FRDS Number:	3010038014	County:	Orange
District Number:	08	Station Type:	WELL/AMBNT/MUN/INTAKE/SUPPLY
Water Type:	Well/Groundwater	Well Status:	Destroyed
Source Lat/Long:	334500.0 1175200.0	Precision:	Undefined
Source Name:	WELL 07 - DESTROYED		
System Number:	3010038		
System Name:	City of Santa Ana		
Organization That Operates System:	220 S. DAISY AVE., BLDG. A SANTA ANA, CA 92703		
Pop Served:	293700	Connections:	43613
Area Served:	CITY OF SANTA ANA		

A2
WNW
1/4 - 1/2 Mile
Lower

CA WELLS 6234

Water System Information:

Prime Station Code:	05S/10W-12L03 S	User ID:	TEE
FRDS Number:	3010038018	County:	Orange
District Number:	08	Station Type:	WELL/AMBNT/MUN/INTAKE/SUPPLY
Water Type:	Well/Groundwater	Well Status:	Active Raw
Source Lat/Long:	334500.0 1175200.0	Precision:	Undefined
Source Name:	WELL 16		
System Number:	3010038		
System Name:	City of Santa Ana		
Organization That Operates System:	220 S. DAISY AVE., BLDG. A SANTA ANA, CA 92703		
Pop Served:	293700	Connections:	43613
Area Served:	CITY OF SANTA ANA		
Sample Collected:	07/15/2009	Findings:	25 MG/L
Chemical:	NITRATE (AS NO3)		
Sample Collected:	06/10/2009	Findings:	25 MG/L
Chemical:	NITRATE (AS NO3)		
Sample Collected:	05/18/2009	Findings:	5690 UG/L
Chemical:	NITRATE + NITRITE (AS N)		
Sample Collected:	05/18/2009	Findings:	25 MG/L
Chemical:	NITRATE (AS NO3)		
Sample Collected:	05/18/2009	Findings:	25.19 MG/L
Chemical:	NITRATE (AS NO3)		
Sample Collected:	04/08/2009	Findings:	25 MG/L
Chemical:	NITRATE (AS NO3)		
Sample Collected:	03/10/2009	Findings:	26 MG/L
Chemical:	NITRATE (AS NO3)		
Sample Collected:	02/17/2009	Findings:	5800 UG/L
Chemical:	NITRATE + NITRITE (AS N)		

GEOCHECK® - PHYSICAL SETTING SOURCE MAP FINDINGS

Sample Collected:	02/17/2009	Findings:	25.68 MG/L
Chemical:	NITRATE (AS NO3)		
Sample Collected:	02/11/2009	Findings:	25 MG/L
Chemical:	NITRATE (AS NO3)		
Sample Collected:	01/12/2009	Findings:	25 MG/L
Chemical:	NITRATE (AS NO3)		
Sample Collected:	12/10/2008	Findings:	25 MG/L
Chemical:	NITRATE (AS NO3)		
Sample Collected:	11/18/2008	Findings:	24.57 MG/L
Chemical:	NITRATE (AS NO3)		
Sample Collected:	11/18/2008	Findings:	5550 UG/L
Chemical:	NITRATE + NITRITE (AS N)		
Sample Collected:	11/13/2008	Findings:	8.8 MG/L
Chemical:	NITRATE (AS NO3)		
Sample Collected:	10/15/2008	Findings:	26 MG/L
Chemical:	NITRATE (AS NO3)		
Sample Collected:	09/09/2008	Findings:	26 MG/L
Chemical:	NITRATE (AS NO3)		
Sample Collected:	08/27/2008	Findings:	.03 MG/L
Chemical:	FOAMING AGENTS (MBAS)		
Sample Collected:	08/27/2008	Findings:	652 MG/L
Chemical:	TOTAL DISSOLVED SOLIDS		
Sample Collected:	08/27/2008	Findings:	26.1 MG/L
Chemical:	NITRATE (AS NO3)		
Sample Collected:	08/27/2008	Findings:	.2 NTU
Chemical:	TURBIDITY, LABORATORY		
Sample Collected:	08/27/2008	Findings:	.14 MG/L
Chemical:	BROMIDE		
Sample Collected:	08/27/2008	Findings:	5890 UG/L
Chemical:	NITRATE + NITRITE (AS N)		
Sample Collected:	08/27/2008	Findings:	289 MG/L
Chemical:	BICARBONATE ALKALINITY		
Sample Collected:	08/27/2008	Findings:	395 MG/L
Chemical:	HARDNESS (TOTAL) AS CaCO3		
Sample Collected:	08/27/2008	Findings:	114 MG/L
Chemical:	CALCIUM		
Sample Collected:	08/27/2008	Findings:	26.9 MG/L
Chemical:	MAGNESIUM		
Sample Collected:	08/27/2008	Findings:	60.4 MG/L
Chemical:	SODIUM		
Sample Collected:	08/27/2008	Findings:	2.2 MG/L
Chemical:	POTASSIUM		
Sample Collected:	08/27/2008	Findings:	91.5 MG/L
Chemical:	CHLORIDE		
Sample Collected:	08/27/2008	Findings:	.26 MG/L
Chemical:	FLUORIDE (F) (NATURAL-SOURCE)		
Sample Collected:	08/27/2008	Findings:	104 UG/L
Chemical:	BARIUM		
Sample Collected:	08/27/2008	Findings:	110 UG/L
Chemical:	BORON		

GEOCHECK® - PHYSICAL SETTING SOURCE MAP FINDINGS

Sample Collected:	08/27/2008	Findings:	1020 US
Chemical:	SPECIFIC CONDUCTANCE		
Sample Collected:	08/27/2008	Findings:	7.9
Chemical:	PH, LABORATORY		
Sample Collected:	08/27/2008	Findings:	237 MG/L
Chemical:	ALKALINITY (TOTAL) AS CaCO ₃		
Sample Collected:	08/18/2008	Findings:	26 MG/L
Chemical:	NITRATE (AS NO ₃)		
Sample Collected:	07/15/2008	Findings:	26 MG/L
Chemical:	NITRATE (AS NO ₃)		
Sample Collected:	06/11/2008	Findings:	26 MG/L
Chemical:	NITRATE (AS NO ₃)		
Sample Collected:	05/21/2008	Findings:	5950 UG/L
Chemical:	NITRATE + NITRITE (AS N)		
Sample Collected:	05/21/2008	Findings:	26.35 MG/L
Chemical:	NITRATE (AS NO ₃)		
Sample Collected:	05/13/2008	Findings:	26 MG/L
Chemical:	NITRATE (AS NO ₃)		
Sample Collected:	04/10/2008	Findings:	27 MG/L
Chemical:	NITRATE (AS NO ₃)		
Sample Collected:	03/12/2008	Findings:	26 MG/L
Chemical:	NITRATE (AS NO ₃)		
Sample Collected:	02/06/2008	Findings:	26 MG/L
Chemical:	NITRATE (AS NO ₃)		
Sample Collected:	01/29/2008	Findings:	5790 UG/L
Chemical:	NITRATE + NITRITE (AS N)		
Sample Collected:	01/29/2008	Findings:	4.26 PCI/L
Chemical:	GROSS ALPHA		
Sample Collected:	01/29/2008	Findings:	1.26 PCI/L
Chemical:	GROSS ALPHA COUNTING ERROR		
Sample Collected:	01/29/2008	Findings:	4.46 PCI/L
Chemical:	URANIUM (PCI/L)		
Sample Collected:	01/29/2008	Findings:	.71 PCI/L
Chemical:	URANIUM COUNTING ERROR		
Sample Collected:	01/29/2008	Findings:	25.6 MG/L
Chemical:	NITRATE (AS NO ₃)		
Sample Collected:	01/10/2008	Findings:	27 MG/L
Chemical:	NITRATE (AS NO ₃)		
Sample Collected:	12/17/2007	Findings:	27 MG/L
Chemical:	NITRATE (AS NO ₃)		
Sample Collected:	12/05/2007	Findings:	27 MG/L
Chemical:	NITRATE (AS NO ₃)		
Sample Collected:	11/15/2007	Findings:	26.6 MG/L
Chemical:	NITRATE (AS NO ₃)		
Sample Collected:	11/15/2007	Findings:	6010 UG/L
Chemical:	NITRATE + NITRITE (AS N)		
Sample Collected:	11/06/2007	Findings:	26 MG/L
Chemical:	NITRATE (AS NO ₃)		
Sample Collected:	10/19/2007	Findings:	27 MG/L
Chemical:	NITRATE (AS NO ₃)		

GEOCHECK® - PHYSICAL SETTING SOURCE MAP FINDINGS

Sample Collected:	09/12/2007	Findings:	27 MG/L
Chemical:	NITRATE (AS NO3)		
Sample Collected:	08/08/2007	Findings:	24.06 MG/L
Chemical:	NITRATE (AS NO3)		
Sample Collected:	08/08/2007	Findings:	5440 UG/L
Chemical:	NITRATE + NITRITE (AS N)		
Sample Collected:	07/11/2007	Findings:	27 MG/L
Chemical:	NITRATE (AS NO3)		
Sample Collected:	06/12/2007	Findings:	27 MG/L
Chemical:	NITRATE (AS NO3)		
Sample Collected:	02/13/2007	Findings:	26.85 MG/L
Chemical:	NITRATE (AS NO3)		
Sample Collected:	02/13/2007	Findings:	6070 UG/L
Chemical:	NITRATE + NITRITE (AS N)		
Sample Collected:	02/13/2007	Findings:	26 MG/L
Chemical:	NITRATE (AS NO3)		
Sample Collected:	01/23/2007	Findings:	26 MG/L
Chemical:	NITRATE (AS NO3)		
Sample Collected:	12/13/2006	Findings:	26 MG/L
Chemical:	NITRATE (AS NO3)		
Sample Collected:	11/15/2006	Findings:	26 MG/L
Chemical:	NITRATE (AS NO3)		
Sample Collected:	11/15/2006	Findings:	25.32 MG/L
Chemical:	NITRATE (AS NO3)		
Sample Collected:	11/15/2006	Findings:	5720 UG/L
Chemical:	NITRATE + NITRITE (AS N)		
Sample Collected:	10/19/2006	Findings:	26 MG/L
Chemical:	NITRATE (AS NO3)		
Sample Collected:	09/19/2006	Findings:	26 MG/L
Chemical:	NITRATE (AS NO3)		
Sample Collected:	08/22/2006	Findings:	25.49 MG/L
Chemical:	NITRATE (AS NO3)		
Sample Collected:	08/22/2006	Findings:	5760 UG/L
Chemical:	NITRATE + NITRITE (AS N)		
Sample Collected:	08/22/2006	Findings:	26 MG/L
Chemical:	NITRATE (AS NO3)		
Sample Collected:	07/18/2006	Findings:	27 MG/L
Chemical:	NITRATE (AS NO3)		
Sample Collected:	06/21/2006	Findings:	27 MG/L
Chemical:	NITRATE (AS NO3)		
Sample Collected:	05/17/2006	Findings:	25.76 MG/L
Chemical:	NITRATE (AS NO3)		
Sample Collected:	05/17/2006	Findings:	27 MG/L
Chemical:	NITRATE (AS NO3)		
Sample Collected:	05/17/2006	Findings:	5820 UG/L
Chemical:	NITRATE + NITRITE (AS N)		
Sample Collected:	04/19/2006	Findings:	27 MG/L
Chemical:	NITRATE (AS NO3)		
Sample Collected:	03/15/2006	Findings:	27 MG/L
Chemical:	NITRATE (AS NO3)		

GEOCHECK® - PHYSICAL SETTING SOURCE MAP FINDINGS

Sample Collected:	02/22/2006	Findings:	27 MG/L
Chemical:	NITRATE (AS NO3)		
Sample Collected:	02/22/2006	Findings:	25.63 MG/L
Chemical:	NITRATE (AS NO3)		
Sample Collected:	02/22/2006	Findings:	5790 UG/L
Chemical:	NITRATE + NITRITE (AS N)		
Sample Collected:	01/18/2006	Findings:	28 MG/L
Chemical:	NITRATE (AS NO3)		
Sample Collected:	12/13/2005	Findings:	27 MG/L
Chemical:	NITRATE (AS NO3)		
Sample Collected:	11/16/2005	Findings:	26 MG/L
Chemical:	NITRATE (AS NO3)		
Sample Collected:	10/12/2005	Findings:	27 MG/L
Chemical:	NITRATE (AS NO3)		
Sample Collected:	09/14/2005	Findings:	27 MG/L
Chemical:	NITRATE (AS NO3)		
Sample Collected:	08/17/2005	Findings:	27 MG/L
Chemical:	NITRATE (AS NO3)		
Sample Collected:	08/09/2005	Findings:	.2 NTU
Chemical:	TURBIDITY, LABORATORY		
Sample Collected:	08/09/2005	Findings:	.21 MG/L
Chemical:	BROMIDE		
Sample Collected:	08/09/2005	Findings:	992 US
Chemical:	SPECIFIC CONDUCTANCE		
Sample Collected:	08/09/2005	Findings:	7.9
Chemical:	PH, LABORATORY		
Sample Collected:	08/09/2005	Findings:	245 MG/L
Chemical:	ALKALINITY (TOTAL) AS CaCO3		
Sample Collected:	08/09/2005	Findings:	298 MG/L
Chemical:	BICARBONATE ALKALINITY		
Sample Collected:	08/09/2005	Findings:	418 MG/L
Chemical:	HARDNESS (TOTAL) AS CaCO3		
Sample Collected:	08/09/2005	Findings:	122 MG/L
Chemical:	CALCIUM		
Sample Collected:	08/09/2005	Findings:	27.6 MG/L
Chemical:	MAGNESIUM		
Sample Collected:	08/09/2005	Findings:	52.6 MG/L
Chemical:	SODIUM		
Sample Collected:	08/09/2005	Findings:	2.1 MG/L
Chemical:	POTASSIUM		
Sample Collected:	08/09/2005	Findings:	87.7 MG/L
Chemical:	CHLORIDE		
Sample Collected:	08/09/2005	Findings:	.21 MG/L
Chemical:	FLUORIDE (F) (NATURAL-SOURCE)		
Sample Collected:	08/09/2005	Findings:	6150 UG/L
Chemical:	NITRATE + NITRITE (AS N)		
Sample Collected:	08/09/2005	Findings:	616 MG/L
Chemical:	TOTAL DISSOLVED SOLIDS		
Sample Collected:	08/09/2005	Findings:	27.25 MG/L
Chemical:	NITRATE (AS NO3)		

GEOCHECK® - PHYSICAL SETTING SOURCE MAP FINDINGS

Sample Collected:	07/13/2005	Findings:	27 MG/L
Chemical:	NITRATE (AS NO3)		
Sample Collected:	06/15/2005	Findings:	27 MG/L
Chemical:	NITRATE (AS NO3)		
Sample Collected:	05/19/2005	Findings:	27 MG/L
Chemical:	NITRATE (AS NO3)		
Sample Collected:	05/17/2005	Findings:	5900 UG/L
Chemical:	NITRATE + NITRITE (AS N)		
Sample Collected:	05/17/2005	Findings:	26.12 MG/L
Chemical:	NITRATE (AS NO3)		
Sample Collected:	04/26/2005	Findings:	26 MG/L
Chemical:	NITRATE (AS NO3)		
Sample Collected:	04/15/2005	Findings:	.3 NTU
Chemical:	TURBIDITY, LABORATORY		
Sample Collected:	04/15/2005	Findings:	28 MG/L
Chemical:	NITRATE (AS NO3)		
Sample Collected:	03/17/2005	Findings:	28 MG/L
Chemical:	NITRATE (AS NO3)		
Sample Collected:	02/15/2005	Findings:	6300 UG/L
Chemical:	NITRATE + NITRITE (AS N)		
Sample Collected:	02/15/2005	Findings:	27 MG/L
Chemical:	NITRATE (AS NO3)		
Sample Collected:	02/15/2005	Findings:	27.9 MG/L
Chemical:	NITRATE (AS NO3)		
Sample Collected:	01/07/2005	Findings:	28 MG/L
Chemical:	NITRATE (AS NO3)		
Sample Collected:	12/14/2004	Findings:	28.29 MG/L
Chemical:	NITRATE (AS NO3)		
Sample Collected:	12/14/2004	Findings:	6390 UG/L
Chemical:	NITRATE + NITRITE (AS N)		
Sample Collected:	12/14/2004	Findings:	27 MG/L
Chemical:	NITRATE (AS NO3)		
Sample Collected:	11/17/2004	Findings:	26 MG/L
Chemical:	NITRATE (AS NO3)		
Sample Collected:	10/21/2004	Findings:	26 MG/L
Chemical:	NITRATE (AS NO3)		
Sample Collected:	09/08/2004	Findings:	28 MG/L
Chemical:	NITRATE (AS NO3)		
Sample Collected:	08/17/2004	Findings:	25 MG/L
Chemical:	NITRATE (AS NO3)		
Sample Collected:	07/13/2004	Findings:	27 MG/L
Chemical:	NITRATE (AS NO3)		
Sample Collected:	06/16/2004	Findings:	26 MG/L
Chemical:	NITRATE (AS NO3)		
Sample Collected:	05/19/2004	Findings:	28 MG/L
Chemical:	NITRATE (AS NO3)		
Sample Collected:	04/14/2004	Findings:	27 MG/L
Chemical:	NITRATE (AS NO3)		
Sample Collected:	03/24/2004	Findings:	6500 UG/L
Chemical:	NITRATE + NITRITE (AS N)		

GEOCHECK® - PHYSICAL SETTING SOURCE MAP FINDINGS

Sample Collected:	03/24/2004	Findings:	28 MG/L
Chemical:	NITRATE (AS NO3)		
Sample Collected:	03/24/2004	Findings:	28.82 MG/L
Chemical:	NITRATE (AS NO3)		
Sample Collected:	02/27/2004	Findings:	27 MG/L
Chemical:	NITRATE (AS NO3)		
Sample Collected:	02/27/2004	Findings:	.4 NTU
Chemical:	TURBIDITY, LABORATORY		
Sample Collected:	02/27/2004	Findings:	17.9 C
Chemical:	SOURCE TEMPERATURE C		
Sample Collected:	02/27/2004	Findings:	980 US
Chemical:	SPECIFIC CONDUCTANCE		
Sample Collected:	02/27/2004	Findings:	7.38
Chemical:	PH, FIELD		
Sample Collected:	02/27/2004	Findings:	7.3
Chemical:	PH, LABORATORY		
Sample Collected:	02/27/2004	Findings:	240 MG/L
Chemical:	ALKALINITY (TOTAL) AS CaCO3		
Sample Collected:	02/27/2004	Findings:	290 MG/L
Chemical:	BICARBONATE ALKALINITY		
Sample Collected:	02/27/2004	Findings:	410 MG/L
Chemical:	HARDNESS (TOTAL) AS CaCO3		
Sample Collected:	02/27/2004	Findings:	130 MG/L
Chemical:	CALCIUM		
Sample Collected:	02/27/2004	Findings:	28 MG/L
Chemical:	MAGNESIUM		
Sample Collected:	02/27/2004	Findings:	53 MG/L
Chemical:	SODIUM		
Sample Collected:	02/27/2004	Findings:	2.8 MG/L
Chemical:	POTASSIUM		
Sample Collected:	02/27/2004	Findings:	85 MG/L
Chemical:	CHLORIDE		
Sample Collected:	02/27/2004	Findings:	.33 MG/L
Chemical:	FLUORIDE (F) (NATURAL-SOURCE)		
Sample Collected:	02/27/2004	Findings:	110 UG/L
Chemical:	BORON		
Sample Collected:	02/27/2004	Findings:	610 MG/L
Chemical:	TOTAL DISSOLVED SOLIDS		

A3
WNW
 1/4 - 1/2 Mile
 Lower

CA WELLS 6238

Water System Information:

Prime Station Code:	05S/10W-13C01 S	User ID:	TEE
FRDS Number:	3010038017	County:	Orange
District Number:	08	Station Type:	WELL/AMBNT/MUN/INTAKE/SUPPLY
Water Type:	Well/Groundwater	Well Status:	Destroyed
Source Lat/Long:	334500.0 1175200.0	Precision:	Undefined
Source Name:	WELL 15 - DESTROYED		

GEOCHECK® - PHYSICAL SETTING SOURCE MAP FINDINGS

System Number: 3010038
 System Name: City of Santa Ana
 Organization That Operates System:
 220 S. DAISY AVE., BLDG. A
 SANTA ANA, CA 92703
 Pop Served: 293700
 Area Served: CITY OF SANTA ANA
 Connections: 43613

A4
WNW
1/4 - 1/2 Mile
Lower

CA WELLS 6236

Water System Information:

Prime Station Code: 05S/10W-13B07 S	User ID: TEE	
FRDS Number: 3010038015	County: Orange	
District Number: 08	Station Type: WELL/AMBNT/MUN/INTAKE/SUPPLY	
Water Type: Well/Groundwater	Well Status: Active Raw	
Source Lat/Long: 334500.0 1175200.0	Precision: Undefined	
Source Name: WELL 13		
System Number: 3010038		
System Name: City of Santa Ana		
Organization That Operates System: 220 S. DAISY AVE., BLDG. A SANTA ANA, CA 92703		
Pop Served: 293700	Connections: 43613	
Area Served: CITY OF SANTA ANA		
Sample Collected: 08/15/2003	Findings: 29 MG/L	
Chemical: NITRATE (AS NO3)		
Sample Collected: 07/23/2003	Findings: 29 MG/L	
Chemical: NITRATE (AS NO3)		
Sample Collected: 06/19/2003	Findings: 7500 UG/L	
Chemical: NITRATE + NITRITE (AS N)		
Sample Collected: 06/19/2003	Findings: 33.09 MG/L	
Chemical: NITRATE (AS NO3)		
Sample Collected: 05/20/2003	Findings: 35 MG/L	
Chemical: NITRATE (AS NO3)		
Sample Collected: 04/22/2003	Findings: 31 MG/L	
Chemical: NITRATE (AS NO3)		
Sample Collected: 04/22/2003	Findings: 29.301 MG/L	
Chemical: NITRATE (AS NO3)		
Sample Collected: 04/22/2003	Findings: 6600 UG/L	
Chemical: NITRATE + NITRITE (AS N)		
Sample Collected: 03/24/2003	Findings: 31 MG/L	
Chemical: NITRATE (AS NO3)		
Sample Collected: 02/18/2003	Findings: 31 MG/L	
Chemical: NITRATE (AS NO3)		
Sample Collected: 01/29/2003	Findings: 6400 UG/L	
Chemical: NITRATE + NITRITE (AS N)		
Sample Collected: 01/29/2003	Findings: 28.42 MG/L	
Chemical: NITRATE (AS NO3)		
Sample Collected: 01/22/2003	Findings: 31 MG/L	
Chemical: NITRATE (AS NO3)		
Sample Collected: 12/19/2002	Findings: 30 MG/L	
Chemical: NITRATE (AS NO3)		

GEOCHECK® - PHYSICAL SETTING SOURCE MAP FINDINGS

Sample Collected:	11/16/2002	Findings:	29 MG/L
Chemical:	NITRATE (AS NO3)		
Sample Collected:	10/23/2002	Findings:	3.7 PCI/L
Chemical:	GROSS ALPHA		
Sample Collected:	10/23/2002	Findings:	1.23 PCI/L
Chemical:	GROSS ALPHA COUNTING ERROR		
Sample Collected:	10/23/2002	Findings:	.31 PCI/L
Chemical:	RADIUM 228 COUNTING ERROR		
Sample Collected:	10/23/2002	Findings:	3.05 PCI/L
Chemical:	URANIUM (PCI/L)		
Sample Collected:	10/23/2002	Findings:	1.03 PCI/L
Chemical:	URANIUM COUNTING ERROR		
Sample Collected:	10/23/2002	Findings:	33 MG/L
Chemical:	NITRATE (AS NO3)		
Sample Collected:	09/17/2002	Findings:	31 MG/L
Chemical:	NITRATE (AS NO3)		
Sample Collected:	08/21/2002	Findings:	31 MG/L
Chemical:	NITRATE (AS NO3)		
Sample Collected:	07/30/2002	Findings:	1.03 PCI/L
Chemical:	URANIUM COUNTING ERROR		
Sample Collected:	07/30/2002	Findings:	3.7 PCI/L
Chemical:	GROSS ALPHA		
Sample Collected:	07/30/2002	Findings:	1.23 PCI/L
Chemical:	GROSS ALPHA COUNTING ERROR		
Sample Collected:	07/30/2002	Findings:	.31 PCI/L
Chemical:	RADIUM 228 COUNTING ERROR		
Sample Collected:	07/30/2002	Findings:	3.05 PCI/L
Chemical:	URANIUM (PCI/L)		
Sample Collected:	07/23/2002	Findings:	35 MG/L
Chemical:	NITRATE (AS NO3)		
Sample Collected:	06/04/2002	Findings:	32 MG/L
Chemical:	NITRATE (AS NO3)		
Sample Collected:	05/21/2002	Findings:	7200 UG/L
Chemical:	NITRATE + NITRITE (AS N)		
Sample Collected:	05/21/2002	Findings:	3.7 PCI/L
Chemical:	GROSS ALPHA		
Sample Collected:	05/21/2002	Findings:	1.23 PCI/L
Chemical:	GROSS ALPHA COUNTING ERROR		
Sample Collected:	05/21/2002	Findings:	35 MG/L
Chemical:	NITRATE (AS NO3)		
Sample Collected:	05/21/2002	Findings:	.31 PCI/L
Chemical:	RADIUM 228 COUNTING ERROR		
Sample Collected:	05/21/2002	Findings:	3.05 PCI/L
Chemical:	URANIUM (PCI/L)		
Sample Collected:	05/21/2002	Findings:	1.03 PCI/L
Chemical:	URANIUM COUNTING ERROR		
Sample Collected:	05/21/2002	Findings:	32.06 MG/L
Chemical:	NITRATE (AS NO3)		
Sample Collected:	04/16/2002	Findings:	32 MG/L
Chemical:	NITRATE (AS NO3)		

GEOCHECK® - PHYSICAL SETTING SOURCE MAP FINDINGS

Sample Collected:	02/26/2002	Findings:	32 MG/L
Chemical:	NITRATE (AS NO3)		
Sample Collected:	01/22/2002	Findings:	1.03 PCI/L
Chemical:	URANIUM COUNTING ERROR		
Sample Collected:	01/22/2002	Findings:	.31 PCI/L
Chemical:	RADIUM 228 COUNTING ERROR		
Sample Collected:	01/22/2002	Findings:	1.23 PCI/L
Chemical:	GROSS ALPHA COUNTING ERROR		
Sample Collected:	01/22/2002	Findings:	3.7 PCI/L
Chemical:	GROSS ALPHA		
Sample Collected:	01/22/2002	Findings:	35 MG/L
Chemical:	NITRATE (AS NO3)		
Sample Collected:	01/22/2002	Findings:	3.05 PCI/L
Chemical:	URANIUM (PCI/L)		
Sample Collected:	12/11/2001	Findings:	417 MG/L
Chemical:	HARDNESS (TOTAL) AS CaCO3		
Sample Collected:	12/11/2001	Findings:	120 MG/L
Chemical:	CALCIUM		
Sample Collected:	12/11/2001	Findings:	28.6 MG/L
Chemical:	MAGNESIUM		
Sample Collected:	12/11/2001	Findings:	55.6 MG/L
Chemical:	SODIUM		
Sample Collected:	12/11/2001	Findings:	2 MG/L
Chemical:	POTASSIUM		
Sample Collected:	12/11/2001	Findings:	32 MG/L
Chemical:	NITRATE (AS NO3)		
Sample Collected:	10/25/2001	Findings:	33 MG/L
Chemical:	NITRATE (AS NO3)		
Sample Collected:	09/18/2001	Findings:	32 MG/L
Chemical:	NITRATE (AS NO3)		
Sample Collected:	08/21/2001	Findings:	34 MG/L
Chemical:	NITRATE (AS NO3)		
Sample Collected:	07/24/2001	Findings:	35 MG/L
Chemical:	NITRATE (AS NO3)		
Sample Collected:	06/19/2001	Findings:	34 MG/L
Chemical:	NITRATE (AS NO3)		
Sample Collected:	05/30/2001	Findings:	33.55 MG/L
Chemical:	NITRATE (AS NO3)		
Sample Collected:	05/30/2001	Findings:	361 MG/L
Chemical:	HARDNESS (TOTAL) AS CaCO3		
Sample Collected:	05/30/2001	Findings:	104 MG/L
Chemical:	CALCIUM		
Sample Collected:	05/30/2001	Findings:	24.6 MG/L
Chemical:	MAGNESIUM		
Sample Collected:	05/30/2001	Findings:	47 MG/L
Chemical:	SODIUM		
Sample Collected:	05/30/2001	Findings:	2 MG/L
Chemical:	POTASSIUM		
Sample Collected:	05/30/2001	Findings:	7600 UG/L
Chemical:	NITRATE + NITRITE (AS N)		

GEOCHECK® - PHYSICAL SETTING SOURCE MAP FINDINGS

Sample Collected:	05/21/2001	Findings:	31 MG/L
Chemical:	NITRATE (AS NO3)		
Sample Collected:	04/18/2001	Findings:	34 MG/L
Chemical:	NITRATE (AS NO3)		
Sample Collected:	03/21/2001	Findings:	33 MG/L
Chemical:	NITRATE (AS NO3)		
Sample Collected:	02/20/2001	Findings:	32 MG/L
Chemical:	NITRATE (AS NO3)		
Sample Collected:	10/17/2000	Findings:	34.4 MG/L
Chemical:	NITRATE (AS NO3)		
Sample Collected:	09/19/2000	Findings:	35 MG/L
Chemical:	NITRATE (AS NO3)		
Sample Collected:	08/22/2000	Findings:	35 MG/L
Chemical:	NITRATE (AS NO3)		
Sample Collected:	07/20/2000	Findings:	34.9 MG/L
Chemical:	NITRATE (AS NO3)		
Sample Collected:	07/18/2000	Findings:	34.3 MG/L
Chemical:	NITRATE (AS NO3)		
Sample Collected:	06/20/2000	Findings:	34.5 MG/L
Chemical:	NITRATE (AS NO3)		
Sample Collected:	05/23/2000	Findings:	35.7 MG/L
Chemical:	NITRATE (AS NO3)		
Sample Collected:	04/18/2000	Findings:	369 MG/L
Chemical:	HARDNESS (TOTAL) AS CaCO3		
Sample Collected:	04/18/2000	Findings:	108 MG/L
Chemical:	CALCIUM		
Sample Collected:	04/18/2000	Findings:	24.3 MG/L
Chemical:	MAGNESIUM		
Sample Collected:	04/18/2000	Findings:	49.2 MG/L
Chemical:	SODIUM		
Sample Collected:	04/18/2000	Findings:	1.9 MG/L
Chemical:	POTASSIUM		
Sample Collected:	04/18/2000	Findings:	76.3 MG/L
Chemical:	CHLORIDE		
Sample Collected:	04/18/2000	Findings:	.24 MG/L
Chemical:	FLUORIDE (F) (NATURAL-SOURCE)		
Sample Collected:	04/18/2000	Findings:	602 MG/L
Chemical:	TOTAL DISSOLVED SOLIDS		
Sample Collected:	04/18/2000	Findings:	32.63 MG/L
Chemical:	NITRATE (AS NO3)		
Sample Collected:	04/18/2000	Findings:	.2 MG/L
Chemical:	BROMIDE		
Sample Collected:	04/18/2000	Findings:	7400 UG/L
Chemical:	NITRATE + NITRITE (AS N)		
Sample Collected:	04/18/2000	Findings:	35 MG/L
Chemical:	NITRATE (AS NO3)		
Sample Collected:	04/18/2000	Findings:	2 TON
Chemical:	ODOR THRESHOLD @ 60 C		
Sample Collected:	04/18/2000	Findings:	965 US
Chemical:	SPECIFIC CONDUCTANCE		

GEOCHECK® - PHYSICAL SETTING SOURCE MAP FINDINGS

Sample Collected:	04/18/2000	Findings:	8.3
Chemical:	PH, LABORATORY		
Sample Collected:	04/18/2000	Findings:	236 MG/L
Chemical:	ALKALINITY (TOTAL) AS CaCO ₃		
Sample Collected:	04/18/2000	Findings:	287 MG/L
Chemical:	BICARBONATE ALKALINITY		
Sample Collected:	03/21/2000	Findings:	34 MG/L
Chemical:	NITRATE (AS NO ₃)		
Sample Collected:	02/22/2000	Findings:	36.5 MG/L
Chemical:	NITRATE (AS NO ₃)		
Sample Collected:	01/26/2000	Findings:	35.6 MG/L
Chemical:	NITRATE (AS NO ₃)		
Sample Collected:	12/20/1999	Findings:	34.8 MG/L
Chemical:	NITRATE (AS NO ₃)		
Sample Collected:	12/20/1999	Findings:	.9 PCI/L
Chemical:	GROSS ALPHA COUNTING ERROR		
Sample Collected:	11/17/1999	Findings:	575 PCI/L
Chemical:	RADON 222		
Sample Collected:	11/17/1999	Findings:	8 PCI/L
Chemical:	RADON 222 COUNTING ERROR		
Sample Collected:	11/17/1999	Findings:	34.5 MG/L
Chemical:	NITRATE (AS NO ₃)		
Sample Collected:	10/21/1999	Findings:	400 MG/L
Chemical:	HARDNESS (TOTAL) AS CaCO ₃		
Sample Collected:	10/21/1999	Findings:	128 MG/L
Chemical:	CALCIUM		
Sample Collected:	10/21/1999	Findings:	23.2 MG/L
Chemical:	MAGNESIUM		
Sample Collected:	10/21/1999	Findings:	39.5 MG/L
Chemical:	SODIUM		
Sample Collected:	10/21/1999	Findings:	1.4 MG/L
Chemical:	POTASSIUM		
Sample Collected:	10/21/1999	Findings:	76.3 MG/L
Chemical:	CHLORIDE		
Sample Collected:	10/21/1999	Findings:	.258 MG/L
Chemical:	FLUORIDE (F) (NATURAL-SOURCE)		
Sample Collected:	10/21/1999	Findings:	580 MG/L
Chemical:	TOTAL DISSOLVED SOLIDS		
Sample Collected:	10/21/1999	Findings:	34.7 MG/L
Chemical:	NITRATE (AS NO ₃)		
Sample Collected:	10/21/1999	Findings:	.1 NTU
Chemical:	TURBIDITY, LABORATORY		
Sample Collected:	10/21/1999	Findings:	7840 UG/L
Chemical:	NITRATE + NITRITE (AS N)		
Sample Collected:	10/21/1999	Findings:	285 MG/L
Chemical:	BICARBONATE ALKALINITY		
Sample Collected:	10/21/1999	Findings:	234 MG/L
Chemical:	ALKALINITY (TOTAL) AS CaCO ₃		
Sample Collected:	10/21/1999	Findings:	7.38
Chemical:	PH, LABORATORY		

GEOCHECK® - PHYSICAL SETTING SOURCE MAP FINDINGS

Sample Collected:	10/21/1999	Findings:	1010 US
Chemical:	SPECIFIC CONDUCTANCE		
Sample Collected:	08/25/1999	Findings:	36.5 MG/L
Chemical:	NITRATE (AS NO3)		
Sample Collected:	07/21/1999	Findings:	36.3 MG/L
Chemical:	NITRATE (AS NO3)		
Sample Collected:	06/30/1999	Findings:	36.2 MG/L
Chemical:	NITRATE (AS NO3)		
Sample Collected:	06/30/1999	Findings:	8700 UG/L
Chemical:	NITRATE + NITRITE (AS N)		
Sample Collected:	06/30/1999	Findings:	38.61 MG/L
Chemical:	NITRATE (AS NO3)		
Sample Collected:	05/11/1999	Findings:	36.6 MG/L
Chemical:	NITRATE (AS NO3)		
Sample Collected:	04/21/1999	Findings:	37 MG/L
Chemical:	NITRATE (AS NO3)		
Sample Collected:	03/24/1999	Findings:	37.5 MG/L
Chemical:	NITRATE (AS NO3)		
Sample Collected:	02/17/1999	Findings:	37.7 MG/L
Chemical:	NITRATE (AS NO3)		
Sample Collected:	01/20/1999	Findings:	38 MG/L
Chemical:	NITRATE (AS NO3)		
Sample Collected:	12/22/1998	Findings:	39.1 MG/L
Chemical:	NITRATE (AS NO3)		
Sample Collected:	12/02/1998	Findings:	1.89 PCI/L
Chemical:	GROSS ALPHA COUNTING ERROR		
Sample Collected:	10/20/1998	Findings:	38.6 MG/L
Chemical:	NITRATE (AS NO3)		
Sample Collected:	09/23/1998	Findings:	38.6 MG/L
Chemical:	NITRATE (AS NO3)		
Sample Collected:	08/24/1998	Findings:	5.06 UG/L
Chemical:	PERCHLORATE		
Sample Collected:	08/24/1998	Findings:	1.89 PCI/L
Chemical:	GROSS ALPHA COUNTING ERROR		
Sample Collected:	08/18/1998	Findings:	41 MG/L
Chemical:	NITRATE (AS NO3)		
Sample Collected:	07/21/1998	Findings:	39.6 MG/L
Chemical:	NITRATE (AS NO3)		
Sample Collected:	06/23/1998	Findings:	41 MG/L
Chemical:	NITRATE (AS NO3)		
Sample Collected:	05/19/1998	Findings:	39.6 MG/L
Chemical:	NITRATE (AS NO3)		
Sample Collected:	05/11/1998	Findings:	.05 MG/L
Chemical:	FOAMING AGENTS (MBAS)		
Sample Collected:	05/11/1998	Findings:	610 MG/L
Chemical:	TOTAL DISSOLVED SOLIDS		
Sample Collected:	05/11/1998	Findings:	38.9 MG/L
Chemical:	NITRATE (AS NO3)		
Sample Collected:	05/11/1998	Findings:	977 US
Chemical:	SPECIFIC CONDUCTANCE		

GEOCHECK® - PHYSICAL SETTING SOURCE MAP FINDINGS

Sample Collected:	05/11/1998	Findings:	7.9
Chemical:	PH, LABORATORY		
Sample Collected:	05/11/1998	Findings:	220 MG/L
Chemical:	ALKALINITY (TOTAL) AS CaCO ₃		
Sample Collected:	05/11/1998	Findings:	268 MG/L
Chemical:	BICARBONATE ALKALINITY		
Sample Collected:	05/11/1998	Findings:	396 MG/L
Chemical:	HARDNESS (TOTAL) AS CaCO ₃		
Sample Collected:	05/11/1998	Findings:	117 MG/L
Chemical:	CALCIUM		
Sample Collected:	05/11/1998	Findings:	25.4 MG/L
Chemical:	MAGNESIUM		
Sample Collected:	05/11/1998	Findings:	52 MG/L
Chemical:	SODIUM		
Sample Collected:	05/11/1998	Findings:	1.9 MG/L
Chemical:	POTASSIUM		
Sample Collected:	05/11/1998	Findings:	79.4 MG/L
Chemical:	CHLORIDE		
Sample Collected:	05/11/1998	Findings:	.3 MG/L
Chemical:	FLUORIDE (F) (NATURAL-SOURCE)		
Sample Collected:	05/11/1998	Findings:	2.4 UG/L
Chemical:	ARSENIC		
Sample Collected:	05/11/1998	Findings:	110 UG/L
Chemical:	BORON		
Sample Collected:	05/11/1998	Findings:	.2 NTU
Chemical:	TURBIDITY, LABORATORY		
Sample Collected:	05/11/1998	Findings:	8800 UG/L
Chemical:	NITRATE + NITRITE (AS N)		
Sample Collected:	04/23/1998	Findings:	1.89 PCI/L
Chemical:	GROSS ALPHA COUNTING ERROR		
Sample Collected:	04/23/1998	Findings:	40.4 MG/L
Chemical:	NITRATE (AS NO ₃)		
Sample Collected:	03/24/1998	Findings:	40.6 MG/L
Chemical:	NITRATE (AS NO ₃)		
Sample Collected:	02/25/1998	Findings:	1.89 PCI/L
Chemical:	GROSS ALPHA COUNTING ERROR		
Sample Collected:	02/24/1998	Findings:	40.2 MG/L
Chemical:	NITRATE (AS NO ₃)		
Sample Collected:	01/27/1998	Findings:	39.7 MG/L
Chemical:	NITRATE (AS NO ₃)		
Sample Collected:	12/23/1997	Findings:	36.6 MG/L
Chemical:	NITRATE (AS NO ₃)		
Sample Collected:	11/18/1997	Findings:	41.9 MG/L
Chemical:	NITRATE (AS NO ₃)		
Sample Collected:	10/21/1997	Findings:	35.7 MG/L
Chemical:	NITRATE (AS NO ₃)		
Sample Collected:	09/23/1997	Findings:	9260 UG/L
Chemical:	NITRATE + NITRITE (AS N)		
Sample Collected:	09/23/1997	Findings:	980 US
Chemical:	SPECIFIC CONDUCTANCE		

GEOCHECK® - PHYSICAL SETTING SOURCE MAP FINDINGS

Sample Collected:	09/23/1997	Findings:	7.48
Chemical:	PH, LABORATORY		
Sample Collected:	09/23/1997	Findings:	224 MG/L
Chemical:	ALKALINITY (TOTAL) AS CaCO ₃		
Sample Collected:	09/23/1997	Findings:	273 MG/L
Chemical:	BICARBONATE ALKALINITY		
Sample Collected:	09/23/1997	Findings:	398 MG/L
Chemical:	HARDNESS (TOTAL) AS CaCO ₃		
Sample Collected:	09/23/1997	Findings:	118 MG/L
Chemical:	CALCIUM		
Sample Collected:	09/23/1997	Findings:	28.4 MG/L
Chemical:	MAGNESIUM		
Sample Collected:	09/23/1997	Findings:	50.4 MG/L
Chemical:	SODIUM		
Sample Collected:	09/23/1997	Findings:	2 MG/L
Chemical:	POTASSIUM		
Sample Collected:	09/23/1997	Findings:	81.8 MG/L
Chemical:	CHLORIDE		
Sample Collected:	09/23/1997	Findings:	.291 MG/L
Chemical:	FLUORIDE (F) (NATURAL-SOURCE)		
Sample Collected:	09/23/1997	Findings:	587 MG/L
Chemical:	TOTAL DISSOLVED SOLIDS		
Sample Collected:	09/23/1997	Findings:	41 MG/L
Chemical:	NITRATE (AS NO ₃)		
Sample Collected:	09/23/1997	Findings:	.4 NTU
Chemical:	TURBIDITY, LABORATORY		
Sample Collected:	07/22/1997	Findings:	41 MG/L
Chemical:	NITRATE (AS NO ₃)		
Sample Collected:	06/24/1997	Findings:	41.8 MG/L
Chemical:	NITRATE (AS NO ₃)		
Sample Collected:	05/27/1997	Findings:	9460 UG/L
Chemical:	NITRATE + NITRITE (AS N)		
Sample Collected:	05/27/1997	Findings:	992 US
Chemical:	SPECIFIC CONDUCTANCE		
Sample Collected:	05/27/1997	Findings:	7.8
Chemical:	PH, LABORATORY		
Sample Collected:	05/27/1997	Findings:	219 MG/L
Chemical:	ALKALINITY (TOTAL) AS CaCO ₃		
Sample Collected:	05/27/1997	Findings:	267 MG/L
Chemical:	BICARBONATE ALKALINITY		
Sample Collected:	05/27/1997	Findings:	359 MG/L
Chemical:	HARDNESS (TOTAL) AS CaCO ₃		
Sample Collected:	05/27/1997	Findings:	104 MG/L
Chemical:	CALCIUM		
Sample Collected:	05/27/1997	Findings:	24.1 MG/L
Chemical:	MAGNESIUM		
Sample Collected:	05/27/1997	Findings:	53 MG/L
Chemical:	SODIUM		
Sample Collected:	05/27/1997	Findings:	2 MG/L
Chemical:	POTASSIUM		

GEOCHECK® - PHYSICAL SETTING SOURCE MAP FINDINGS

Sample Collected:	05/27/1997	Findings:	78.2 MG/L
Chemical:	CHLORIDE		
Sample Collected:	05/27/1997	Findings:	.16 MG/L
Chemical:	FLUORIDE (F) (NATURAL-SOURCE)		
Sample Collected:	05/27/1997	Findings:	.09 MG/L
Chemical:	FOAMING AGENTS (MBAS)		
Sample Collected:	05/27/1997	Findings:	622 MG/L
Chemical:	TOTAL DISSOLVED SOLIDS		
Sample Collected:	05/27/1997	Findings:	41.9 MG/L
Chemical:	NITRATE (AS NO3)		
Sample Collected:	05/27/1997	Findings:	.2 NTU
Chemical:	TURBIDITY, LABORATORY		
Sample Collected:	05/27/1997	Findings:	.22 MG/L
Chemical:	BROMIDE		
Sample Collected:	05/21/1997	Findings:	42.2 MG/L
Chemical:	NITRATE (AS NO3)		
Sample Collected:	04/22/1997	Findings:	42.2 MG/L
Chemical:	NITRATE (AS NO3)		
Sample Collected:	03/25/1997	Findings:	41.5 MG/L
Chemical:	NITRATE (AS NO3)		
Sample Collected:	02/25/1997	Findings:	39 MG/L
Chemical:	NITRATE (AS NO3)		
Sample Collected:	01/23/1997	Findings:	42.6 MG/L
Chemical:	NITRATE (AS NO3)		

5
SW
1/4 - 1/2 Mile
Lower

FRDS PWS CA3010038

PWS ID: CA3010038
 Date Initiated: Not Reported Date Deactivated: Not Reported
 PWS Name: CITY OF SANTA ANA
 SANTA ANA, CA 92703

Addressee / Facility: Not Reported

Facility Latitude: 33 44 44 Facility Longitude: 117 52 00
 City Served: CITY OF SANTA A
 Treatment Class: Treated Population: 293700

PWS currently has or had major violation(s) or enforcement: YES

VIOLATIONS INFORMATION:

Violation ID:	9308003	Source ID:	Not Reported	PWS Phone:	Not Reported
Vio. beginning Date:	11/01/92	Vio. end Date:	11/30/92	Vio. Period:	001 Months
Num required Samples:	Not Reported	Number of Samples Taken:	Not Reported		
Analysis Result:	Not Reported	Maximum Contaminant Level:	Not Reported		
Analysis Method:	Not Reported				
Violation Type:	MCL, Monthly (TCR)				
Contaminant:	COLIFORM (TCR)				
Vio. Awareness Date:	113092				

GEOCHECK® - PHYSICAL SETTING SOURCE MAP FINDINGS

Violation ID:	9308002	Source ID:	Not Reported	PWS Phone:	Not Reported
Vio. beginning Date:	11/01/92	Vio. end Date:	11/30/92	Vio. Period:	001 Months
Num required Samples:	Not Reported	Number of Samples Taken:	Not Reported		
Analysis Result:	Not Reported	Maximum Contaminant Level:	Not Reported		
Analysis Method:	Not Reported				
Violation Type:	MCL, Monthly (TCR)				
Contaminant:	COLIFORM (TCR)				
Vio. Awareness Date:	113092				

ENFORCEMENT INFORMATION:

System Name:	CITY OF SANTA ANA		
Violation Type:	Initial Tap Sampling for Pb and Cu		
Contaminant:	LEAD & COPPER RULE		
Compliance Period:	1992-01-01 - 2015-12-31		
Violation ID:	92V0001		
Enforcement Date:	1992-12-22	Enf. Action:	Fed FAO Issued
System Name:	CITY OF SANTA ANA		
Violation Type:	Initial Tap Sampling for Pb and Cu		
Contaminant:	LEAD & COPPER RULE		
Compliance Period:	1992-01-01 - 2015-12-31		
Violation ID:	92V0001		
Enforcement Date:	1993-11-18	Enf. Action:	Fed No Additional Formal Action Needed
System Name:	CITY OF SANTA ANA		
Violation Type:	Initial Tap Sampling for Pb and Cu		
Contaminant:	LEAD & COPPER RULE		
Compliance Period:	1992-01-01 - 2015-12-31		
Violation ID:	92V0001		
Enforcement Date:	1992-12-15	Enf. Action:	Fed Compliance Achieved
System Name:	CITY OF SANTA ANA		
Violation Type:	Initial Tap Sampling for Pb and Cu		
Contaminant:	LEAD & COPPER RULE		
Compliance Period:	1992-01-01 - 2015-12-31		
Violation ID:	92V0001		
Enforcement Date:	1993-12-15	Enf. Action:	Fed Compliance Achieved

6
ESE
1/4 - 1/2 Mile
Higher

CA WELLS 6137

Water System Information:

Prime Station Code:	05S/09W-18A01 S	User ID:	TEE
FRDS Number:	3000757001	County:	Orange
District Number:	08	Station Type:	WELL/AMBNT/MUN/INTAKE
Water Type:	Well/Groundwater	Well Status:	Abandoned
Source Lat/Long:	334448.0 1175112.0	Precision:	1,000 Feet (10 Seconds)
Source Name:	WELL 01 - ABANDONED		
System Number:	3000757		
System Name:	Diamond Newport Corporation		
Organization That Operates System:	1105 E. WALNUT ST. SANTA ANA, CA 92701		
Pop Served:	100	Connections:	1
Area Served:	Not Reported		

GEOCHECK® - PHYSICAL SETTING SOURCE MAP FINDINGS

Map ID
Direction
Distance
Elevation

Database EDR ID Number

B7
SE
1/2 - 1 Mile
Lower

CA WELLS CADW20000005487

Longitude: 117.8532
Latitude: 33.7444
Stwellno: 05S09W18A002S
Districtco: 3
Welluseco: Z
Countycode: 30
Gwcode: 800100
Site id: CADW20000005487

B8
ESE
1/2 - 1 Mile
Higher

CA WELLS CADW20000005494

Longitude: 117.8527
Latitude: 33.7447
Stwellno: 05S09W18A001S
Districtco: 3
Welluseco: U
Countycode: 30
Gwcode: 800100
Site id: CADW20000005494

C9
WSW
1/2 - 1 Mile
Lower

CA WELLS CADW20000005496

Longitude: 117.8747
Latitude: 33.7449
Stwellno: 05S10W13B007S
Districtco: 3
Welluseco: P
Countycode: 30
Gwcode: 800100
Site id: CADW20000005496

10
West
1/2 - 1 Mile
Lower

Site ID: 083000725T
Groundwater Flow: Varies
Shallow Water Depth: 15.92
Deep Water Depth: 45.98
Average Water Depth: Not Reported
Date: 07/29/1998

AQUIFLOW 49761

C11
WSW
1/2 - 1 Mile
Lower

FED USGS USGS3124888

GEOCHECK® - PHYSICAL SETTING SOURCE MAP FINDINGS

Agency cd:	USGS	Site no:	334443117523401
Site name:	005S010W13B009S	EDR Site id:	USGS3124888
Latitude:	334443.3	Dec lat:	33.74536111
Longitude:	1175233.9	Coor meth:	G
Dec lon:	-117.87608333	Latlong datum:	NAD83
Coor accr:	5	District:	06
Dec latlong datum:	NAD83	County:	059
State:	06	Land net:	Not Reported
Country:	US	Map scale:	24000
Location map:	TUSTIN		
Altitude:	100		
Altitude method:	Interpolated from topographic map		
Altitude accuracy:	2.5		
Altitude datum:	National Geodetic Vertical Datum of 1929		
Hydrologic:	Not Reported		
Topographic:	Flat surface		
Site type:	Ground-water other than Spring	Date construction:	19801122
Date inventoried:	20001107	Mean greenwich time offset:	PST
Local standard time flag:	Y		
Type of ground water site:	Single well, other than collector or Ranney type		
Aquifer Type:	Not Reported		
Aquifer:	Not Reported		
Well depth:	1070	Hole depth:	1090
Source of depth data:	logs		
Project number:	470657500		
Real time data flag:	0		
Daily flow data end date:	0000-00-00	Daily flow data begin date:	0000-00-00
Peak flow data begin date:	0000-00-00	Daily flow data count:	0
Peak flow data count:	0	Peak flow data end date:	0000-00-00
Water quality data end date:	2000-11-07	Water quality data begin date:	2000-11-07
Ground water data begin date:	1980-12-24	Water quality data count:	1
Ground water data count:	1	Ground water data end date:	1980-12-24

Ground-water levels, Number of Measurements: 1

Date	Feet below Surface	Feet to Sealevel

1980-12-24	46	

C12
WSW
1/2 - 1 Mile
Lower

CA WELLS CADW20000005499

Longitude:	117.8753
Latitude:	33.7452
Stwellno:	05S10W13B003S
Districtco:	3
Welluseco:	X
Countycode:	30
Gwcode:	800100
Site id:	CADW20000005499

C13
WSW
1/2 - 1 Mile
Lower

CA WELLS CADW20000005495

GEOCHECK® - PHYSICAL SETTING SOURCE MAP FINDINGS

Longitude: 117.8757
 Latitude: 33.7448
 Stwellno: 05S10W13C003S
 Districtco: 3
 Welluseco: P
 Countycode: 30
 Gwcode: 800100
 Site id: CADW20000005495

C14
WSW
1/2 - 1 Mile
Lower

FED USGS USGS3124884

Agency cd:	USGS	Site no:	334442117523303
Site name:	005S010W13B003S	EDR Site id:	USGS3124884
Latitude:	334442	Dec lat:	33.74501745
Longitude:	1175233	Coor meth:	M
Dec lon:	-117.87672302	Latlong datum:	NAD27
Coor accr:	U	District:	06
Dec latlong datum:	NAD83	County:	059
State:	06	Land net:	Not Reported
Country:	US	Map scale:	Not Reported
Location map:	Not Reported		
Altitude:	Not Reported		
Altitude method:	Not Reported		
Altitude accuracy:	0		
Altitude datum:	Not Reported		
Hydrologic:	Newport Bay. California. Area = 154 sq.mi.		
Topographic:	Not Reported		
Site type:	Ground-water other than Spring	Date construction:	Not Reported
Date inventoried:	Not Reported	Mean greenwich time offset:	PST
Local standard time flag:	Y		
Type of ground water site:	Single well, other than collector or Ranney type		
Aquifer Type:	Not Reported		
Aquifer:	Not Reported		
Well depth:	Not Reported	Hole depth:	Not Reported
Source of depth data:	Not Reported		
Project number:	Not Reported		
Real time data flag:	0		
Daily flow data end date:	0000-00-00	Daily flow data begin date:	0000-00-00
Daily flow data count:	0		
Peak flow data begin date:	0000-00-00	Peak flow data end date:	0000-00-00
Peak flow data count:	0		
Water quality data end date:	1969-05-12	Water quality data begin date:	1951-04-02
Water quality data count:	24		
Ground water data begin date:	0000-00-00	Ground water data end date:	0000-00-00
Ground water data count:	0		

Ground-water levels, Number of Measurements: 0

C15
WSW
1/2 - 1 Mile
Lower

FED USGS USGS3124885

GEOCHECK® - PHYSICAL SETTING SOURCE MAP FINDINGS

Agency cd:	USGS	Site no:	334442117523307
Site name:	005S010W13B007S	EDR Site id:	USGS3124885
Latitude:	334442	Dec lat:	33.74501745
Longitude:	1175233	Coor meth:	M
Dec lon:	-117.87672302	Latlong datum:	NAD27
Coor accr:	U	District:	06
Dec latlong datum:	NAD83	County:	059
State:	06	Land net:	Not Reported
Country:	US	Map scale:	Not Reported
Location map:	Not Reported		
Altitude:	Not Reported		
Altitude method:	Not Reported		
Altitude accuracy:	0		
Altitude datum:	Not Reported		
Hydrologic:	Newport Bay. California. Area = 154 sq.mi.		
Topographic:	Not Reported		
Site type:	Ground-water other than Spring	Date construction:	Not Reported
Date inventoried:	Not Reported	Mean greenwich time offset:	PST
Local standard time flag:	Y		
Type of ground water site:	Single well, other than collector or Ranney type		
Aquifer Type:	Not Reported		
Aquifer:	Not Reported		
Well depth:	Not Reported	Hole depth:	Not Reported
Source of depth data:	Not Reported		
Project number:	Not Reported		
Real time data flag:	0	Daily flow data begin date:	0000-00-00
Daily flow data end date:	0000-00-00	Daily flow data count:	0
Peak flow data begin date:	0000-00-00	Peak flow data end date:	0000-00-00
Peak flow data count:	0	Water quality data begin date:	1951-04-02
Water quality data end date:	1965-04-20	Water quality data count:	5
Ground water data begin date:	0000-00-00	Ground water data end date:	0000-00-00
Ground water data count:	0		

Ground-water levels, Number of Measurements: 0

D16
WSW
1/2 - 1 Mile
Lower

CA WELLS CADW20000005500

Longitude:	117.8761
Latitude:	33.7454
Stwellno:	05S10W13B009S
Districtco:	3
Welluseco:	P
Countycode:	30
Gwcode:	800100
Site id:	CADW20000005500

D17
WSW
1/2 - 1 Mile
Lower

FED USGS USGS3124886

GEOCHECK® - PHYSICAL SETTING SOURCE MAP FINDINGS

Agency cd:	USGS	Site no:	334442117523401
Site name:	005S010W13C001S	EDR Site id:	USGS3124886
Latitude:	334442	Dec lat:	33.74501745
Longitude:	1175234	Coor meth:	M
Dec lon:	-117.8770008	Latlong datum:	NAD27
Coor accr:	U	District:	06
Dec latlong datum:	NAD83	County:	059
State:	06	Land net:	Not Reported
Country:	US	Map scale:	Not Reported
Location map:	Not Reported		
Altitude:	Not Reported		
Altitude method:	Not Reported		
Altitude accuracy:	0		
Altitude datum:	Not Reported		
Hydrologic:	Newport Bay. California. Area = 154 sq.mi.		
Topographic:	Not Reported		
Site type:	Ground-water other than Spring	Date construction:	Not Reported
Date inventoried:	Not Reported	Mean greenwich time offset:	PST
Local standard time flag:	Y		
Type of ground water site:	Single well, other than collector or Ranney type		
Aquifer Type:	Not Reported		
Aquifer:	Not Reported		
Well depth:	Not Reported	Hole depth:	Not Reported
Source of depth data:	Not Reported		
Project number:	Not Reported		
Real time data flag:	0	Daily flow data begin date:	0000-00-00
Daily flow data end date:	0000-00-00	Daily flow data count:	0
Peak flow data begin date:	0000-00-00	Peak flow data end date:	0000-00-00
Peak flow data count:	0	Water quality data begin date:	1951-04-02
Water quality data end date:	1965-03-24	Water quality data count:	8
Ground water data begin date:	0000-00-00	Ground water data end date:	0000-00-00
Ground water data count:	0		

Ground-water levels, Number of Measurements: 0

D18
WSW
1/2 - 1 Mile
Lower

CA WELLS CADW20000005498

Longitude:	117.8765
Latitude:	33.745
Stwellno:	05S10W13C001S
Districtco:	3
Welluseco:	X
Countycode:	30
Gwcode:	800100
Site id:	CADW20000005498

E19
West
1/2 - 1 Mile
Lower

FED USGS USGS3124903

GEOCHECK® - PHYSICAL SETTING SOURCE MAP FINDINGS

Agency cd:	USGS	Site no:	334501117524001
Site name:	005S010W12L003S		
Latitude:	334501	EDR Site id:	USGS3124903
Longitude:	1175240	Dec lat:	33.75029504
Dec lon:	-117.87866751	Coor meth:	M
Coor accr:	S	Latlong datum:	NAD27
Dec latlong datum:	NAD83	District:	06
State:	06	County:	059
Country:	US	Land net:	Not Reported
Location map:	Not Reported	Map scale:	Not Reported
Altitude:	Not Reported		
Altitude method:	Not Reported		
Altitude accuracy:	2.5		
Altitude datum:	Not Reported		
Hydrologic:	Santa Ana. California. Area = 1680 sq.mi.		
Topographic:	Not Reported		
Site type:	Ground-water other than Spring	Date construction:	Not Reported
Date inventoried:	Not Reported	Mean greenwich time offset:	PST
Local standard time flag:	Y		
Type of ground water site:	Single well, other than collector or Ranney type		
Aquifer Type:	Not Reported		
Aquifer:	Not Reported		
Well depth:	978	Hole depth:	Not Reported
Source of depth data:	Not Reported		
Project number:	470657500		
Real time data flag:	0	Daily flow data begin date:	0000-00-00
Daily flow data end date:	0000-00-00	Daily flow data count:	0
Peak flow data begin date:	0000-00-00	Peak flow data end date:	0000-00-00
Peak flow data count:	0	Water quality data begin date:	1958-08-27
Water quality data end date:	2000-11-07	Water quality data count:	5
Ground water data begin date:	0000-00-00	Ground water data end date:	0000-00-00
Ground water data count:	0		

Ground-water levels, Number of Measurements: 0

E20
West
1/2 - 1 Mile
Lower

CA WELLS CADW20000005524

Longitude:	117.8781
Latitude:	33.75
Stwellno:	05S10W12L003S
Districtco:	3
Welluseco:	P
Countycode:	30
Gwcode:	800100
Site id:	CADW20000005524

21
NE
1/2 - 1 Mile
Higher

Site ID:	083002326T
Groundwater Flow:	S
Shallow Water Depth:	58.9
Deep Water Depth:	62.82
Average Water Depth:	Not Reported
Date:	02/26/1999

AQUIFLOW 66456

GEOCHECK® - PHYSICAL SETTING SOURCE MAP FINDINGS RADON

AREA RADON INFORMATION

State Database: CA Radon

Radon Test Results

Zip	Total Sites	> 4 Pci/L	Pct. > 4 Pci/L
92701	2	0	0.00

Federal EPA Radon Zone for ORANGE County: 3

- Note: Zone 1 indoor average level > 4 pCi/L.
 : Zone 2 indoor average level >= 2 pCi/L and <= 4 pCi/L.
 : Zone 3 indoor average level < 2 pCi/L.

Federal Area Radon Information for Zip Code: 92701

Number of sites tested: 1

Area	Average Activity	% <4 pCi/L	% 4-20 pCi/L	% >20 pCi/L
Living Area - 1st Floor	0.200 pCi/L	100%	0%	0%
Living Area - 2nd Floor	Not Reported	Not Reported	Not Reported	Not Reported
Basement	Not Reported	Not Reported	Not Reported	Not Reported

PHYSICAL SETTING SOURCE RECORDS SEARCHED

TOPOGRAPHIC INFORMATION

USGS 7.5' Digital Elevation Model (DEM)

Source: United States Geologic Survey

EDR acquired the USGS 7.5' Digital Elevation Model in 2002 and updated it in 2006. The 7.5 minute DEM corresponds to the USGS 1:24,000- and 1:25,000-scale topographic quadrangle maps. The DEM provides elevation data with consistent elevation units and projection.

Scanned Digital USGS 7.5' Topographic Map (DRG)

Source: United States Geologic Survey

A digital raster graphic (DRG) is a scanned image of a U.S. Geological Survey topographic map. The map images are made by scanning published paper maps on high-resolution scanners. The raster image is georeferenced and fit to the Universal Transverse Mercator (UTM) projection.

HYDROLOGIC INFORMATION

Flood Zone Data: This data, available in select counties across the country, was obtained by EDR in 2003 & 2009 from the Federal Emergency Management Agency (FEMA). Data depicts 100-year and 500-year flood zones as defined by FEMA.

NWI: National Wetlands Inventory. This data, available in select counties across the country, was obtained by EDR in 2002 and 2005 from the U.S. Fish and Wildlife Service.

HYDROGEOLOGIC INFORMATION

AQUIFLOW^R Information System

Source: EDR proprietary database of groundwater flow information

EDR has developed the AQUIFLOW Information System (AIS) to provide data on the general direction of groundwater flow at specific points. EDR has reviewed reports submitted to regulatory authorities at select sites and has extracted the date of the report, hydrogeologically determined groundwater flow direction and depth to water table information.

GEOLOGIC INFORMATION

Geologic Age and Rock Stratigraphic Unit

Source: P.G. Schruben, R.E. Arndt and W.J. Bawiec, Geology of the Conterminous U.S. at 1:2,500,000 Scale - A digital representation of the 1974 P.B. King and H.M. Beikman Map, USGS Digital Data Series DDS - 11 (1994).

STATSGO: State Soil Geographic Database

Source: Department of Agriculture, Natural Resources Conservation Services

The U.S. Department of Agriculture's (USDA) Natural Resources Conservation Service (NRCS) leads the national Conservation Soil Survey (NCSS) and is responsible for collecting, storing, maintaining and distributing soil survey information for privately owned lands in the United States. A soil map in a soil survey is a representation of soil patterns in a landscape. Soil maps for STATSGO are compiled by generalizing more detailed (SSURGO) soil survey maps.

SSURGO: Soil Survey Geographic Database

Source: Department of Agriculture, Natural Resources Conservation Services (NRCS)

Telephone: 800-672-5559

SSURGO is the most detailed level of mapping done by the Natural Resources Conservation Services, mapping scales generally range from 1:12,000 to 1:63,360. Field mapping methods using national standards are used to construct the soil maps in the Soil Survey Geographic (SSURGO) database. SSURGO digitizing duplicates the original soil survey maps. This level of mapping is designed for use by landowners, townships and county natural resource planning and management.

PHYSICAL SETTING SOURCE RECORDS SEARCHED

LOCAL / REGIONAL WATER AGENCY RECORDS

FEDERAL WATER WELLS

PWS: Public Water Systems

Source: EPA/Office of Drinking Water

Telephone: 202-564-3750

Public Water System data from the Federal Reporting Data System. A PWS is any water system which provides water to at least 25 people for at least 60 days annually. PWSs provide water from wells, rivers and other sources.

PWS ENF: Public Water Systems Violation and Enforcement Data

Source: EPA/Office of Drinking Water

Telephone: 202-564-3750

Violation and Enforcement data for Public Water Systems from the Safe Drinking Water Information System (SDWIS) after August 1995. Prior to August 1995, the data came from the Federal Reporting Data System (FRDS).

USGS Water Wells: USGS National Water Inventory System (NWIS)

This database contains descriptive information on sites where the USGS collects or has collected data on surface water and/or groundwater. The groundwater data includes information on wells, springs, and other sources of groundwater.

STATE RECORDS

Water Well Database

Source: Department of Water Resources

Telephone: 916-651-9648

California Drinking Water Quality Database

Source: Department of Health Services

Telephone: 916-324-2319

The database includes all drinking water compliance and special studies monitoring for the state of California since 1984. It consists of over 3,200,000 individual analyses along with well and water system information.

OTHER STATE DATABASE INFORMATION

California Oil and Gas Well Locations

Source: Department of Conservation

Telephone: 916-323-1779

Oil and Gas well locations in the state.

RADON

State Database: CA Radon

Source: Department of Health Services

Telephone: 916-324-2208

Radon Database for California

Area Radon Information

Source: USGS

Telephone: 703-356-4020

The National Radon Database has been developed by the U.S. Environmental Protection Agency (USEPA) and is a compilation of the EPA/State Residential Radon Survey and the National Residential Radon Survey. The study covers the years 1986 - 1992. Where necessary data has been supplemented by information collected at private sources such as universities and research institutions.

EPA Radon Zones

Source: EPA

Telephone: 703-356-4020

Sections 307 & 309 of IRAA directed EPA to list and identify areas of U.S. with the potential for elevated indoor radon levels.

PHYSICAL SETTING SOURCE RECORDS SEARCHED

OTHER

Airport Landing Facilities: Private and public use landing facilities
Source: Federal Aviation Administration, 800-457-6656

Epicenters: World earthquake epicenters, Richter 5 or greater
Source: Department of Commerce, National Oceanic and Atmospheric Administration

California Earthquake Fault Lines: The fault lines displayed on EDR's Topographic map are digitized quaternary fault lines, prepared in 1975 by the United State Geological Survey. Additional information (also from 1975) regarding activity at specific fault lines comes from California's Preliminary Fault Activity Map prepared by the California Division of Mines and Geology.

STREET AND ADDRESS INFORMATION

© 2010 Tele Atlas North America, Inc. All rights reserved. This material is proprietary and the subject of copyright protection and other intellectual property rights owned by or licensed to Tele Atlas North America, Inc. The use of this material is subject to the terms of a license agreement. You will be held liable for any unauthorized copying or disclosure of this material.



CONVERSE Project No. 10-42-118-06
Copyright 2009 CONVERSE CONSULTANTS