



# Central Santa Ana Complete Streets Plan



**Complete Streets Are for Everyone!**



# Project Introduction

- Funded by CalTrans
- Project Length: One year (January 2016 – Spring 2017)
- Project Team:



# Project Introduction

## What is Complete Streets?

Integrated networks of streets that are safe and accessible for all people, regardless of age, ability, income, or transportation mode.



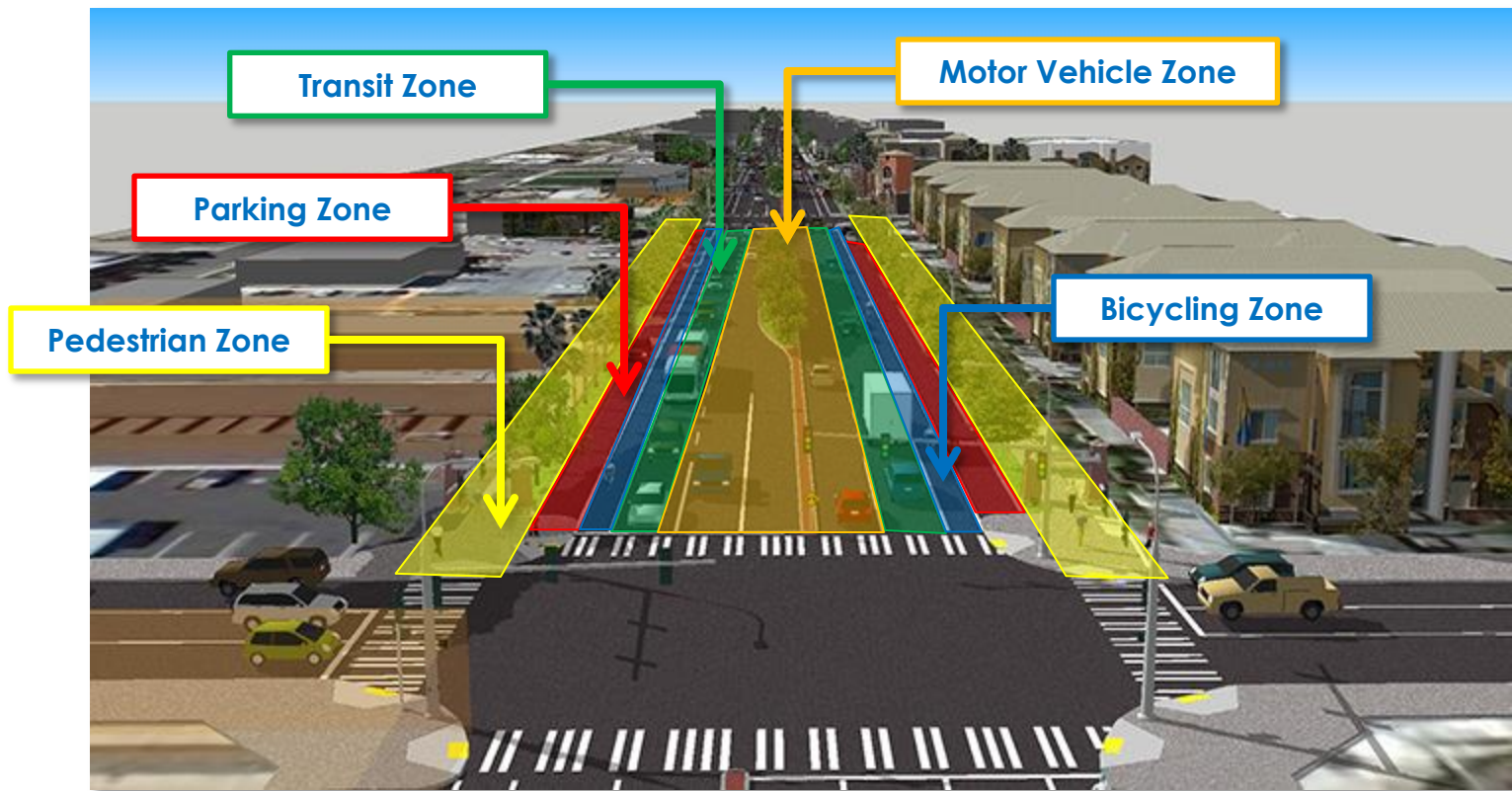
*Photo Credit: Dan Burden*



# Project Introduction

## What is Complete Streets

Provides safe travel for people using any mode of travel, including bicycling, walking, riding transit, and driving.



# Project Introduction

## What to Consider in a Complete Street

- Safety
- Accessibility
- Mobility
- Land Use
- Community Needs



# You've Done it Before!

The Downtown Complete Streets Plan was a huge success!

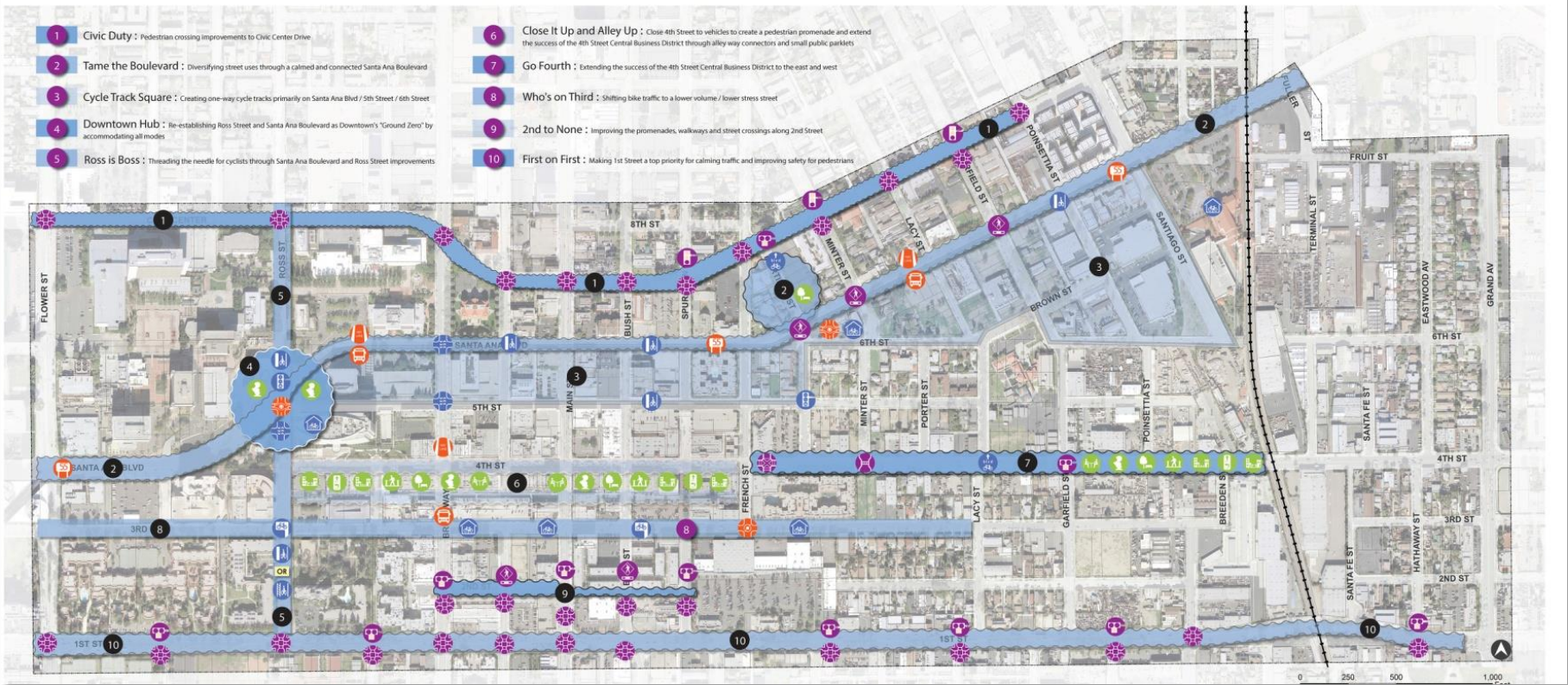
- Over \$9M in grant fund awarded for Complete Street projects in the Downtown area.



# You've Planned it Before!

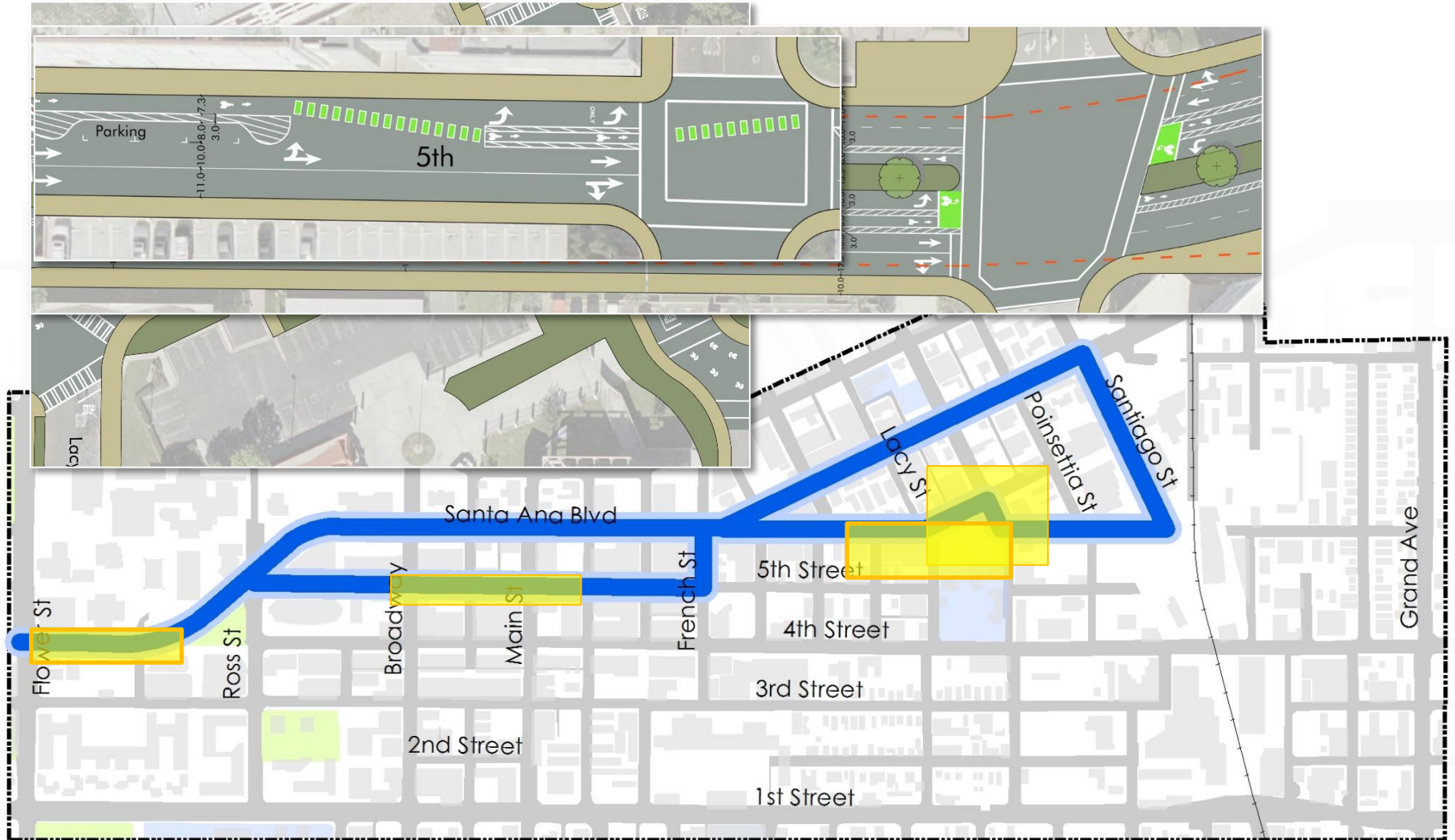
- From a sea of possibilities, you distilled the five most important projects for Downtown Santa Ana
- You weighed in on opportunities, constraints and design options

## SANTA ANA DOWNTOWN COMPLETE STREETS MASTER PLAN: **DRAFT** PILOT PROJECTS



# You've Designed it Before!

- “Lines on a map” to 3D models and detailed designs (ex: Cycle Track Square: Santa Ana Blvd / 5<sup>th</sup> St / 6<sup>th</sup> St)





# You've Built it Before!

Thanks to strong participation and support, the City secured grant funding to implement several projects before the project was even complete!



Bicycle Boulevard on 3rd Street



# You've Built it Before!

Thanks to strong participation and support, the City secured grant funding to implement several projects before the project was even complete!



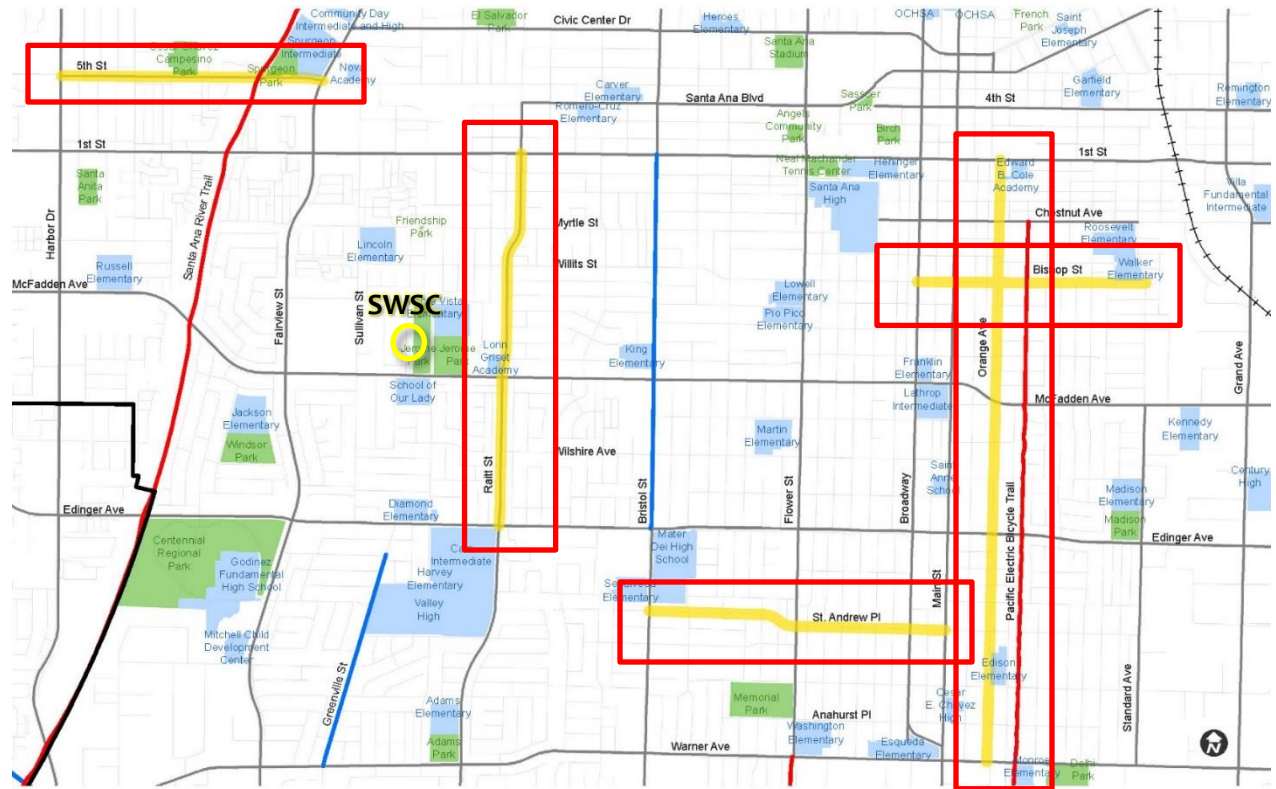
Green-backed sharrows on 3<sup>rd</sup> Street



# Study Area: Central Santa Ana

Through previous planning and outreach efforts, the City has identified the **five** priority corridors for Central Santa Ana:

- 5<sup>th</sup> Street (.9 mi)
- Raitt Street (1.3 mi)
- St Andrews Place (1 mi)
- Bishop Street (.8 mi)
- Orange Avenue (2 mi)



# Study Area: Central Santa Ana

Existing bicycle and pedestrian amenities: Santa Ana River Trail



# Study Area: Central Santa Ana

Existing bicycle and pedestrian amenities: Bike Lanes (Bristol St)



# Study Area: Central Santa Ana

Existing bicycle and pedestrian amenities: Maple Street Bike Path

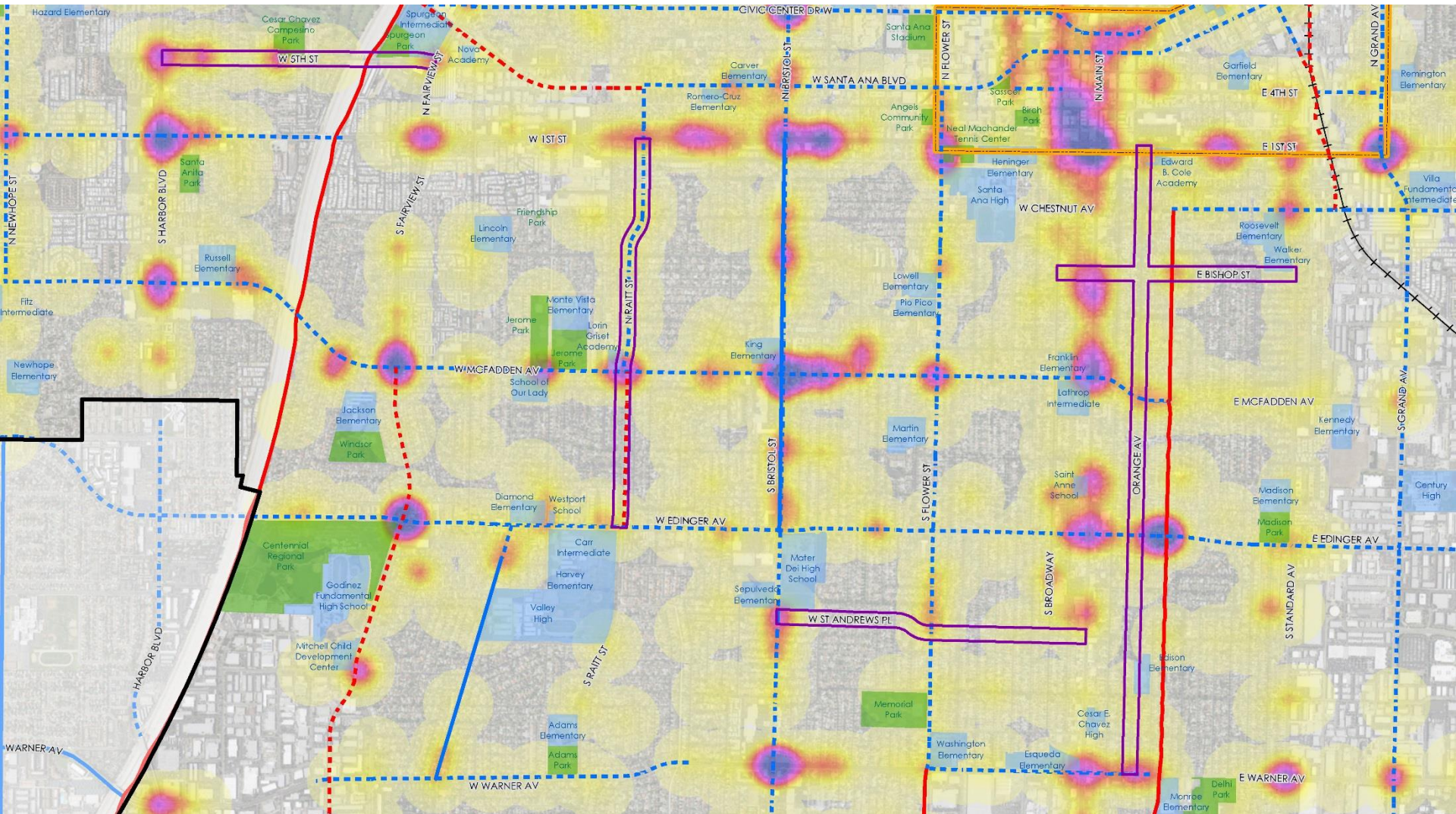


# Study Area: Central Santa Ana

Existing bicycle and pedestrian amenities: Sidewalks



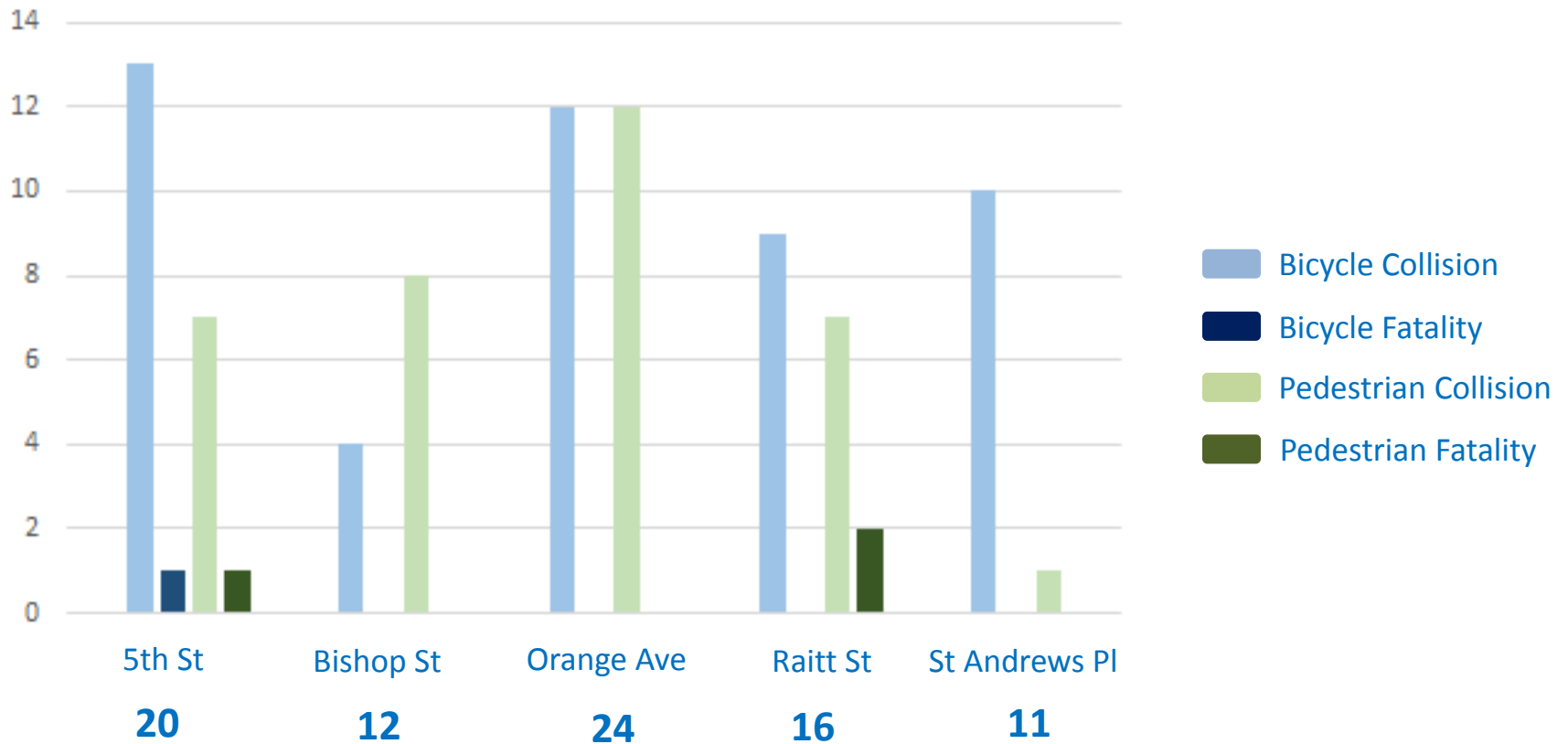
# Bicycle/Pedestrian Collision Summary





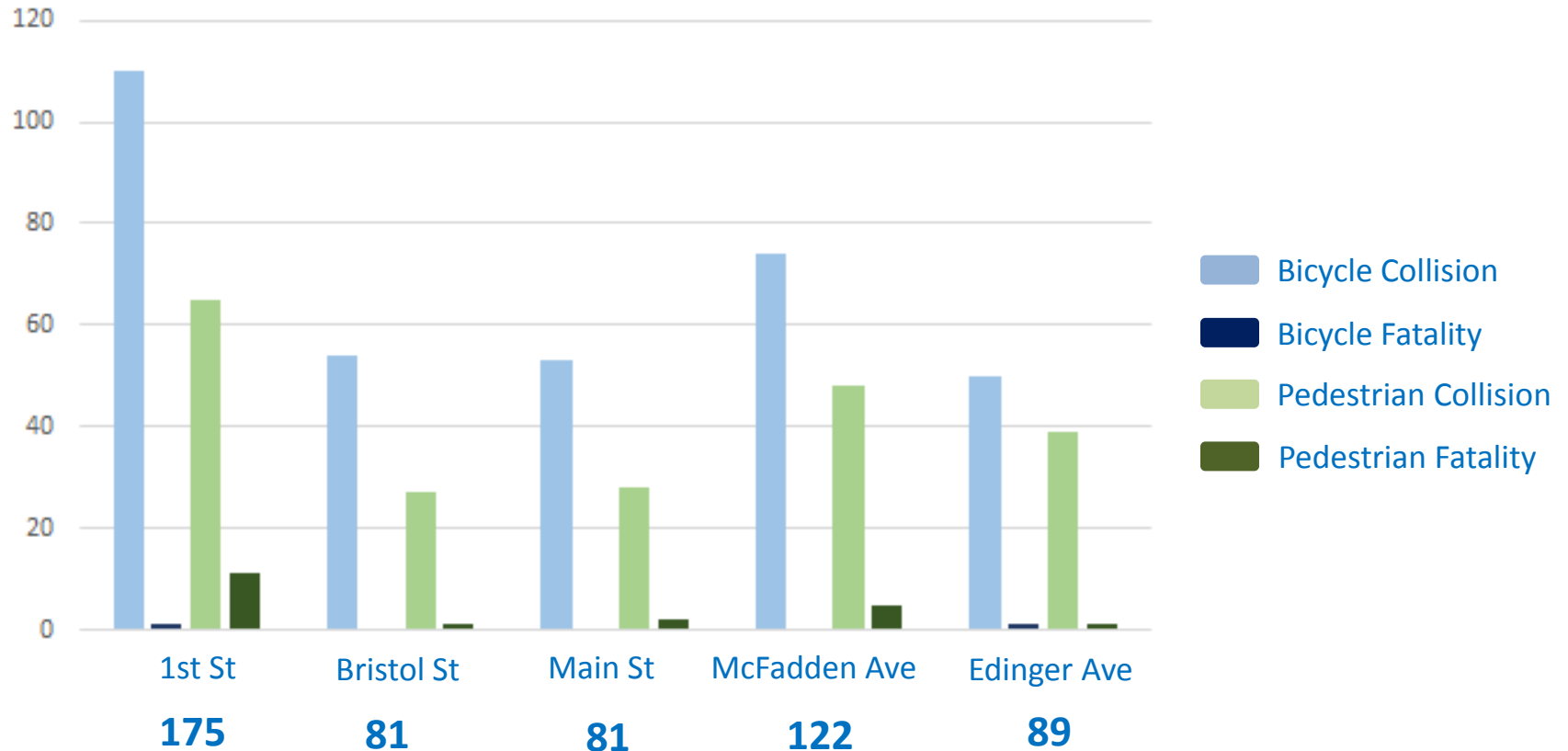
# Bicycle/Pedestrian Collision Summary

## Project Corridors



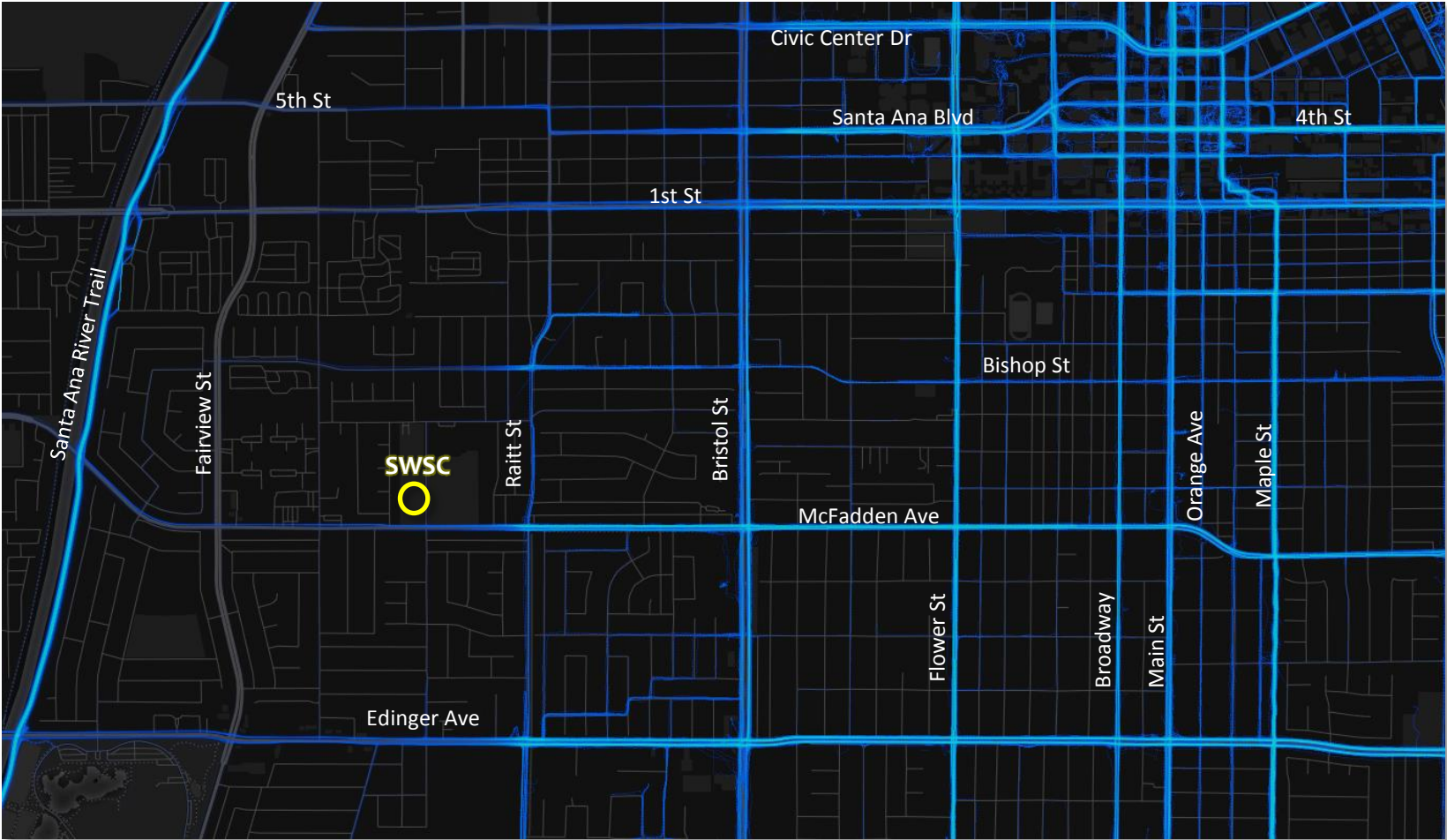
# Bicycle/Pedestrian Collision Summary

## Other Study Area Corridors



# Strava Data

Recreational (Hike/Run/Bike) Data from Strava  
Prominent SART and downtown routes



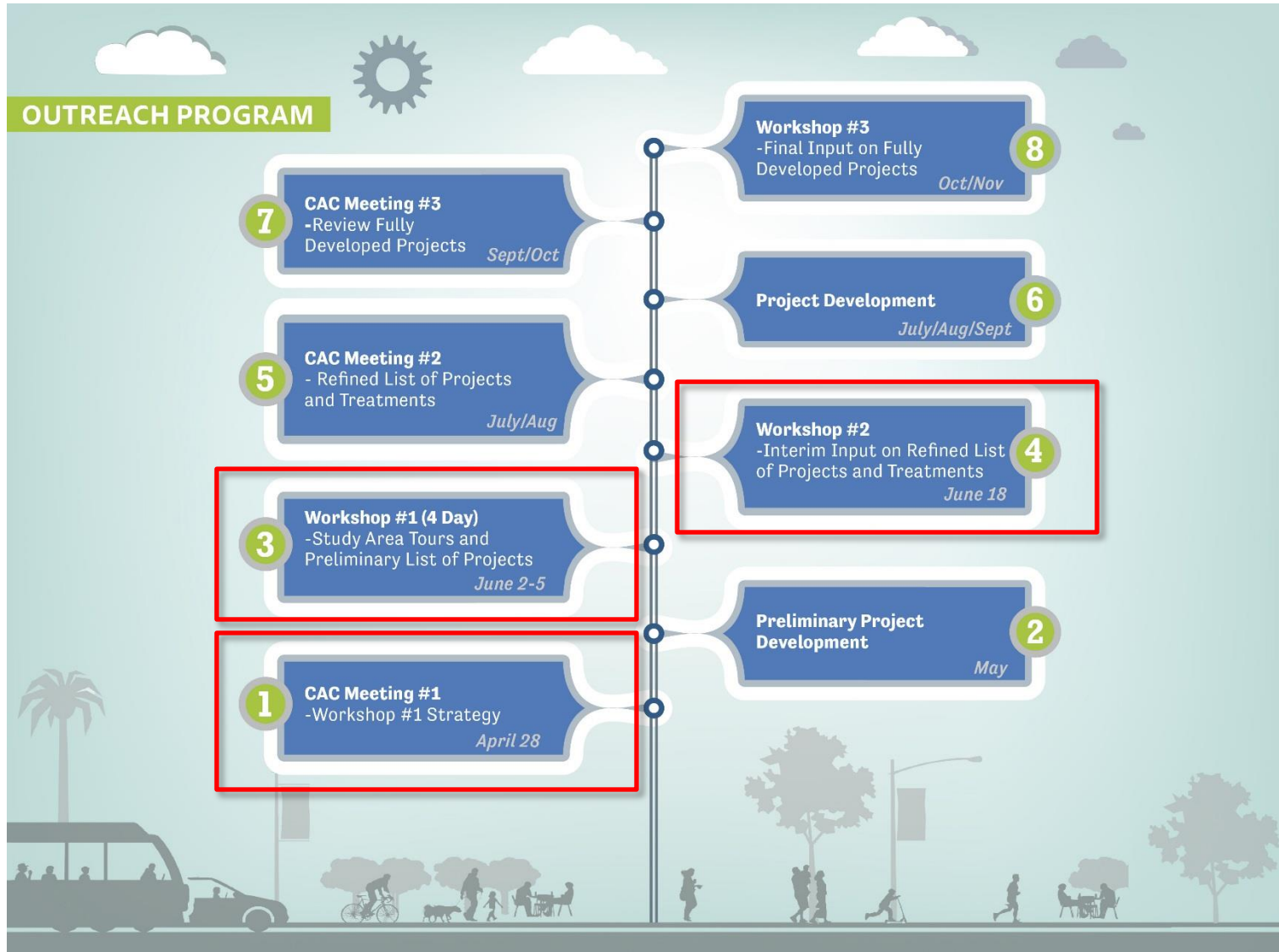
# Project Purpose & CAC Tasks

As community members of Central Santa Ana, it will be your job to assist in:

- Promote the project and public workshops
- Assist in linking corridors, in addition to the five listed above (10 Total)
- Identify specific improvements for recommended corridors



# Public Outreach Process



# Workshop Schedule

## Thursday, June 2

6 - 7:30pm : Open House, Project Introduction

## Friday, June 3

2 – 2:30 : Brief presentation, walk/bike tour sign-up

2:30 – 3:30 : Walking & bicycling tour

4 – 5pm : Table exercises

## Saturday, June 4

1 – 1:30 : Brief presentation, walk/bike tour sign-up

1:30 – 2:30 : Walking & bicycling tour

3 – 4pm : Table exercises

## Sunday, June 5

2 – 4pm : Open House, Project wrap up

## Saturday, June 18

10 – 12pm : Open House, Present recommendations, vote on priority projects



# Workshop Process




# Cycle Track Demonstration

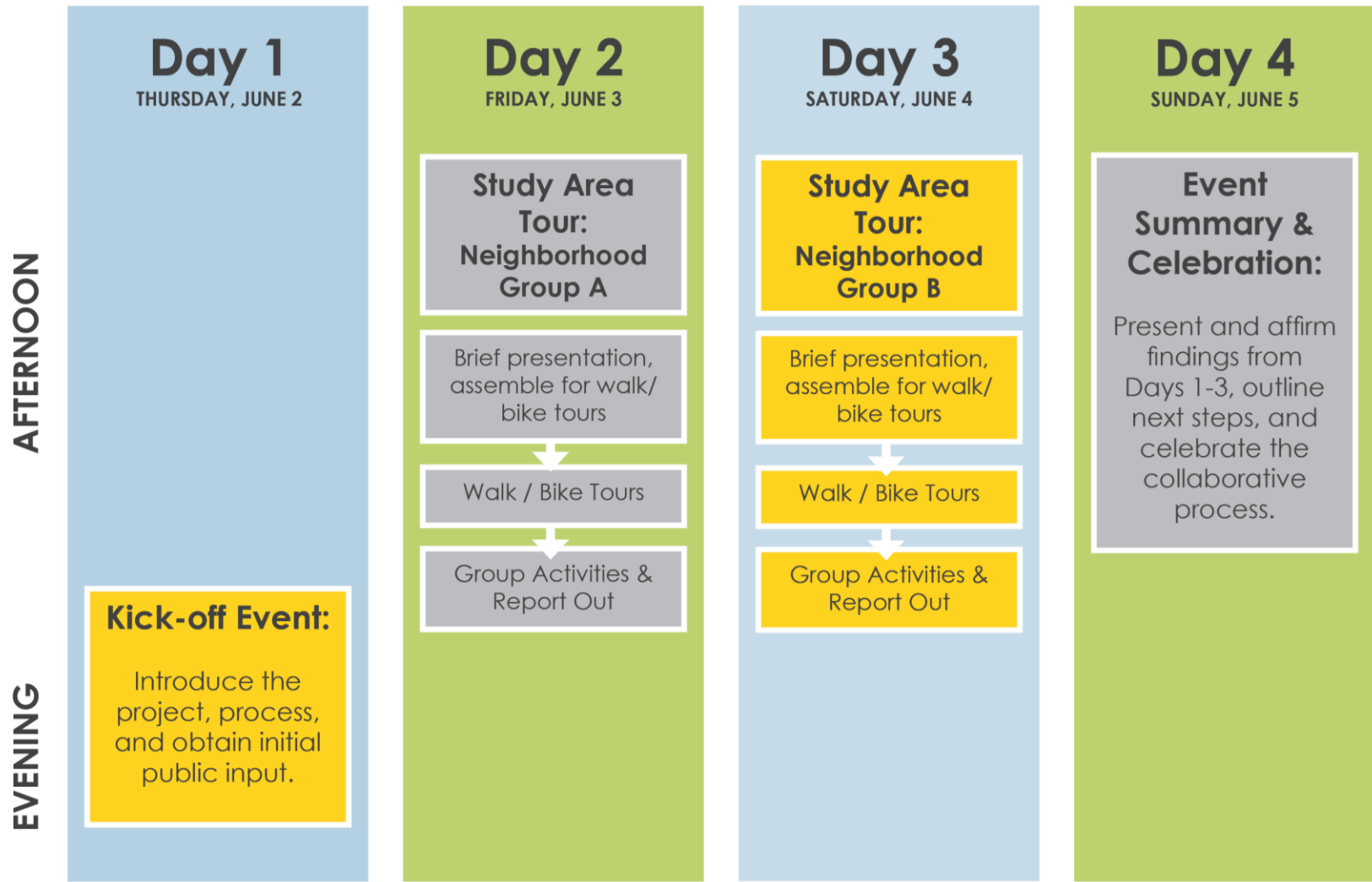




# Cycle Track Demonstration

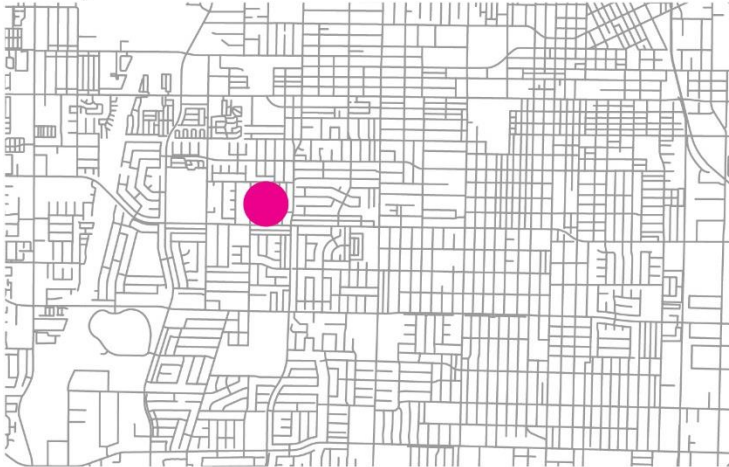


# Option #1: Neighborhood Focus



# Option #1: Area Covered

Day 1



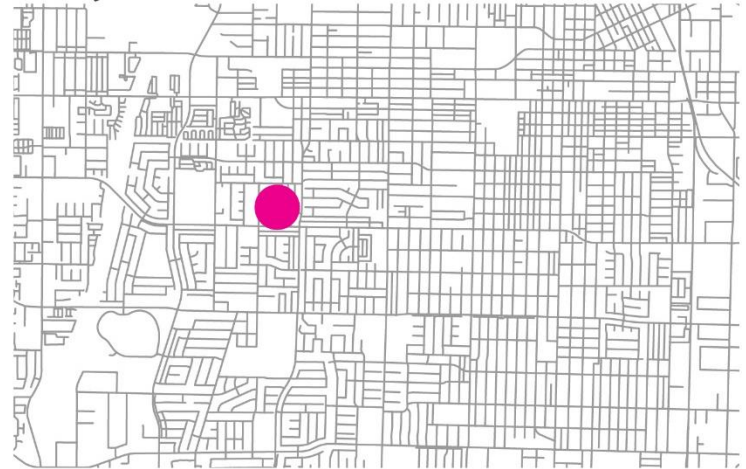
Day 2



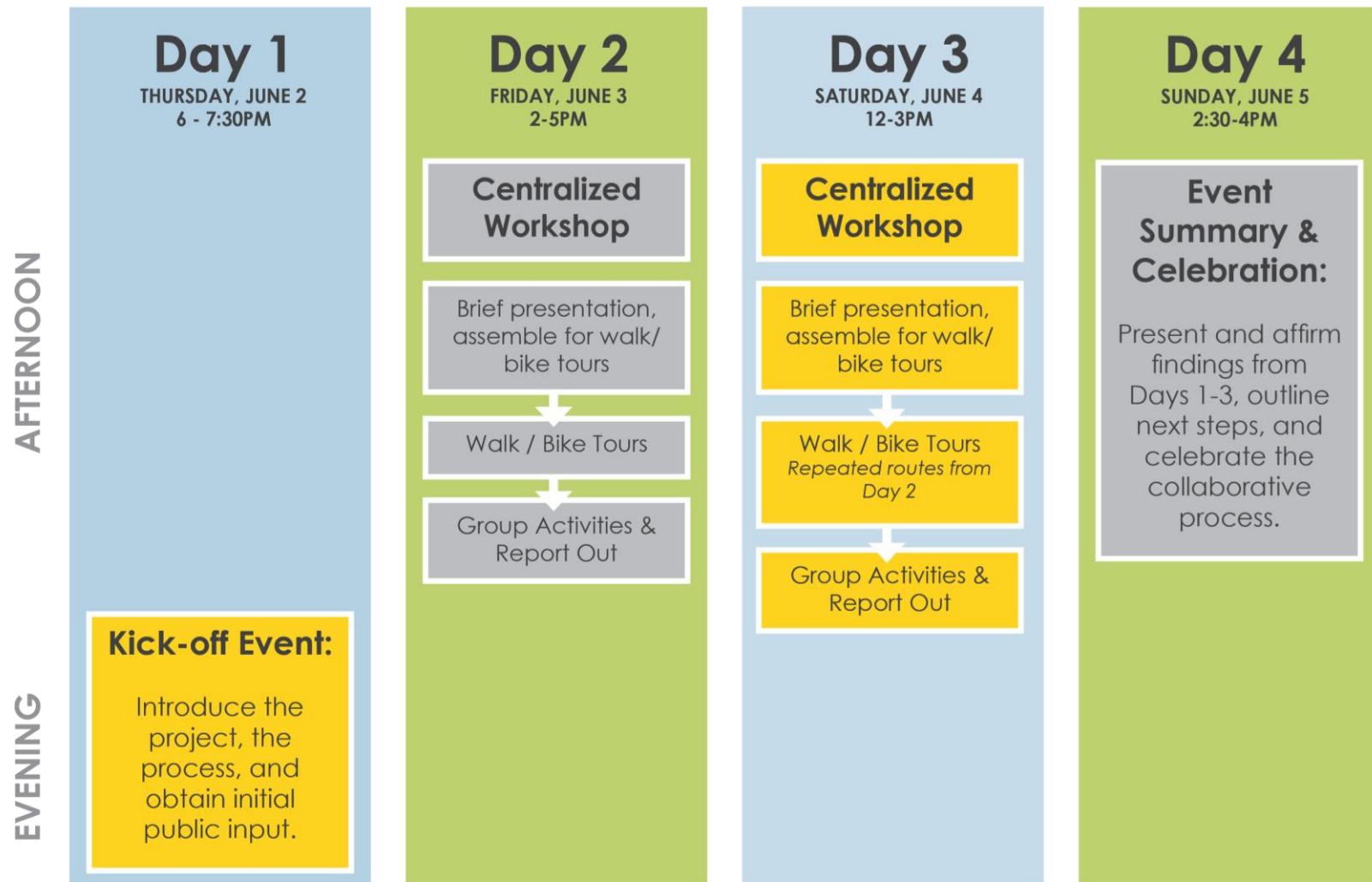
Day 3



Day 4

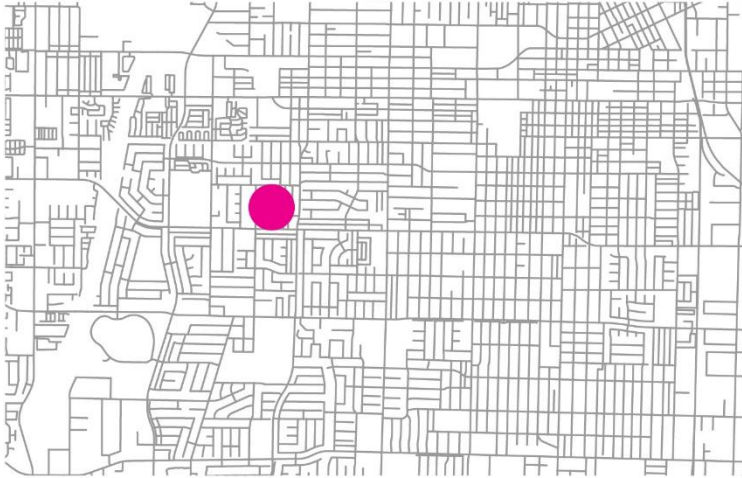


# Option #2: Centralized Workshop

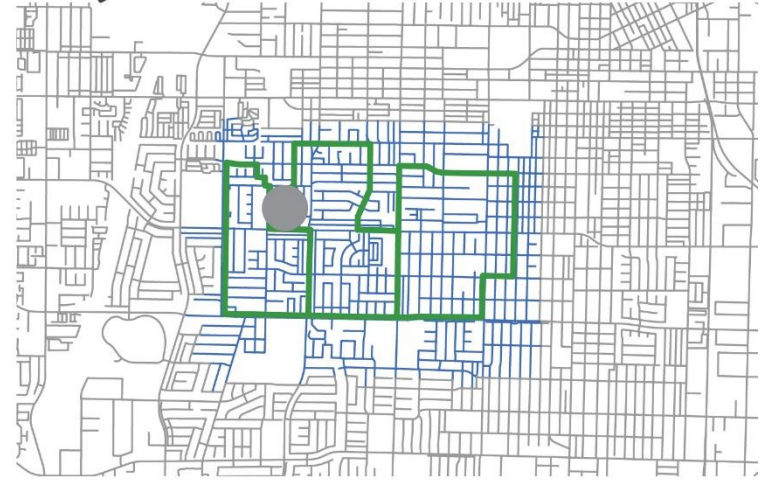


# Option #2: Area Covered

Day 1



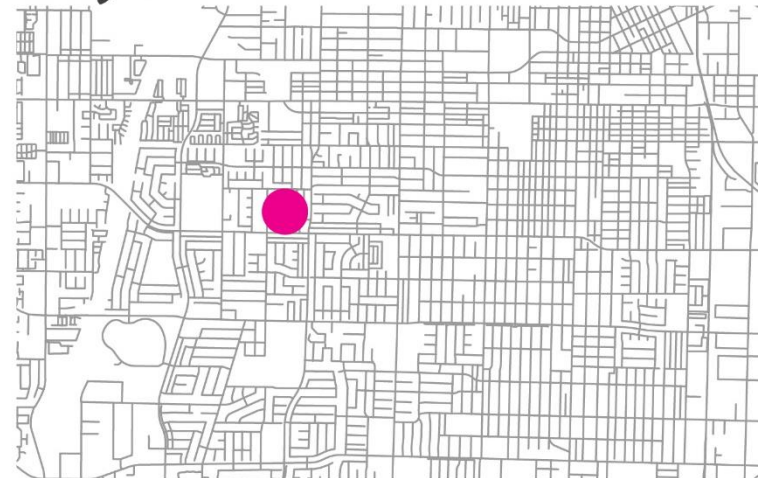
Day 2



Day 3



Day 4



# Health Fair Option



# Preliminary CAC Input

- Discuss workshop options
- What are some strategies for engaging underserved populations in Central Santa Ana?
- Who are some key stakeholders (community members and organizations) to involve in this project?



# Next Steps

1. Finalize and distribute four-day workshop outreach materials
2. Develop materials and finalize agenda for four-day workshop
3. Confirm routes for the walk and bike tour

