

Workshop Schedule

Thursday, June 2

6 - 7:30pm : Project Introduction, Origins, Destinations and Corridor Table Exercises

Friday, June 3

2 – 5pm : Walking & bicycling tour, Table exercises

Saturday, June 4

1 – 4pm : Walking & bicycling tour, Table exercises

Sunday, June 5

2 – 4pm : Identify Priority Corridors (5), Develop recommendations

Saturday, June 18

10 – 12pm : Finalize corridors and recommendations



Day 1



	1	2	3	4	5	6	7	8	9	10	11	12	13	14	15
B	16	17	18	19	20	21	22	23	24	25	26	27	28	29	30
I	31	32	33	34	35	36	37	38	39	40	41	42	43	44	45
N	46	47	48	49	50	51	52	53	54	55	56	57	58	59	60
G	61	62	63	64	65	66	67	68	69	70	71	72	73	74	75

360 MAXIMUM OCCUPANTS

TODAY

TODAY

TODAY 8

Day 1

Workshop Schedule

Thursday, June 2

10:00 AM - Open House

11:00 AM - Registration

12:00 PM - Lunch

1:00 PM - Workshop

2:00 PM - Open House

3:00 PM - Registration

4:00 PM - Lunch

5:00 PM - Open House

Programa de los Talleres

Jueves, 2 de junio

10:00 AM - Open House, Presentación del proyecto

11:00 AM - Registro e inscripción

12:00 PM - Almuerzo

1:00 PM - Taller

2:00 PM - Open House

3:00 PM - Registro e inscripción

4:00 PM - Almuerzo

5:00 PM - Open House



Man speaking into a microphone.

Woman speaking into a microphone.

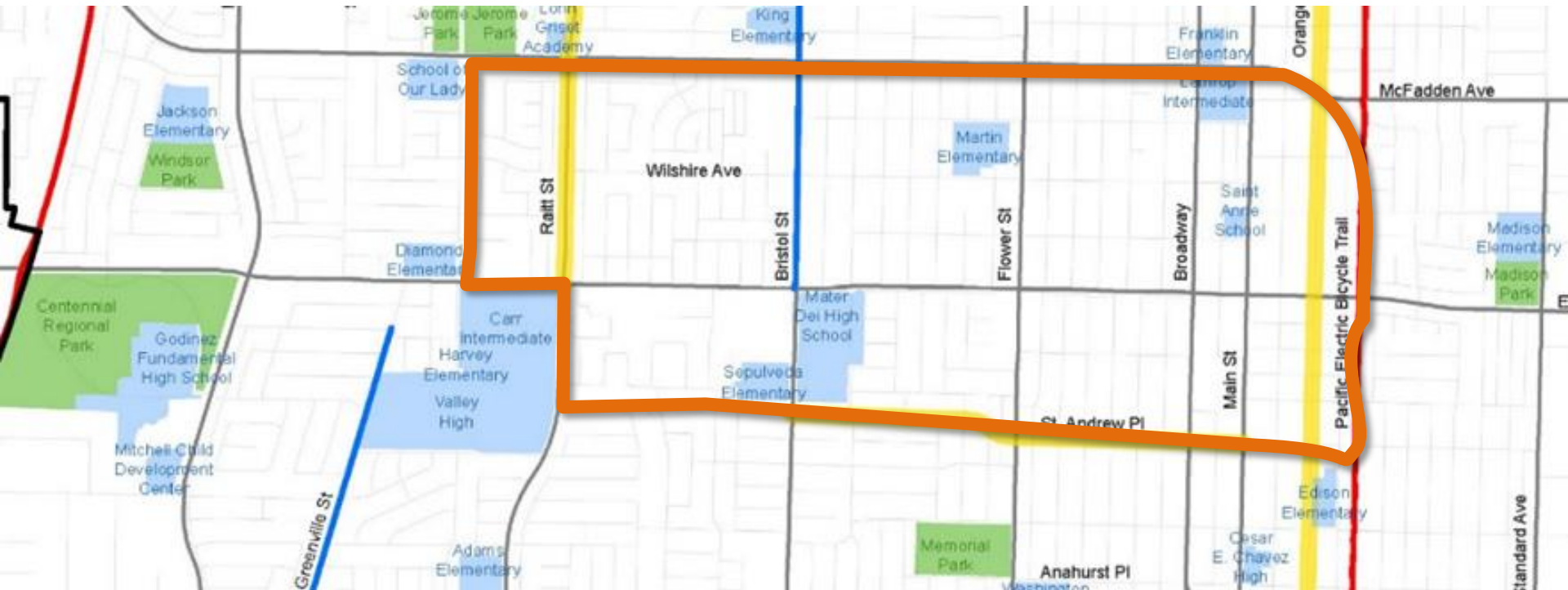


Friday June 3, Bike Tour (6 Miles)



Day 2 & 3



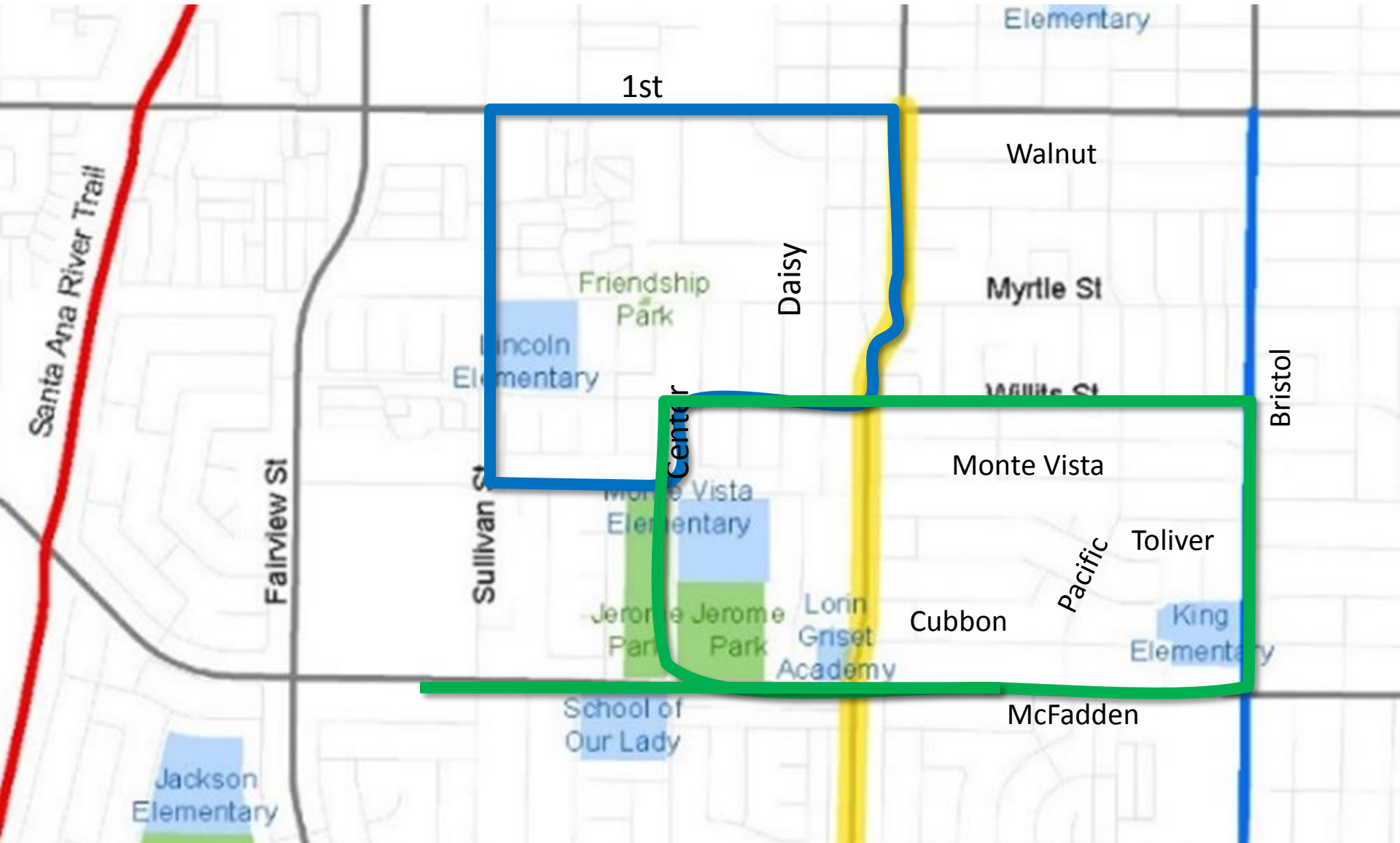


Saturday June 4, Bike Tour (5.5 Miles)



Day 2 & 3





Friday June 3, Walk Tours (2.2 Miles)





Saturday June 4, Walk Tour (2.5 Miles)

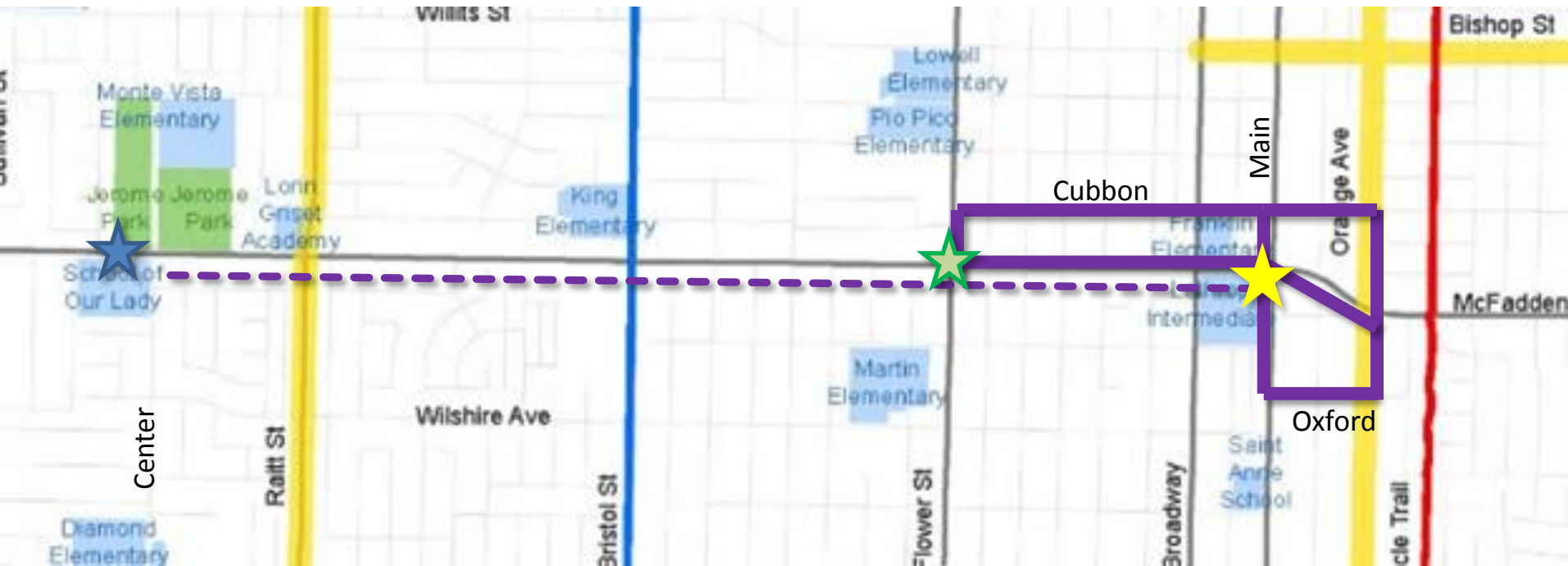


Day 2 & 3



Day 2 & 3





Saturday June 4, Bus/Walk Tour (1.5 Miles)



Day 2 & 3



Day 2 & 3



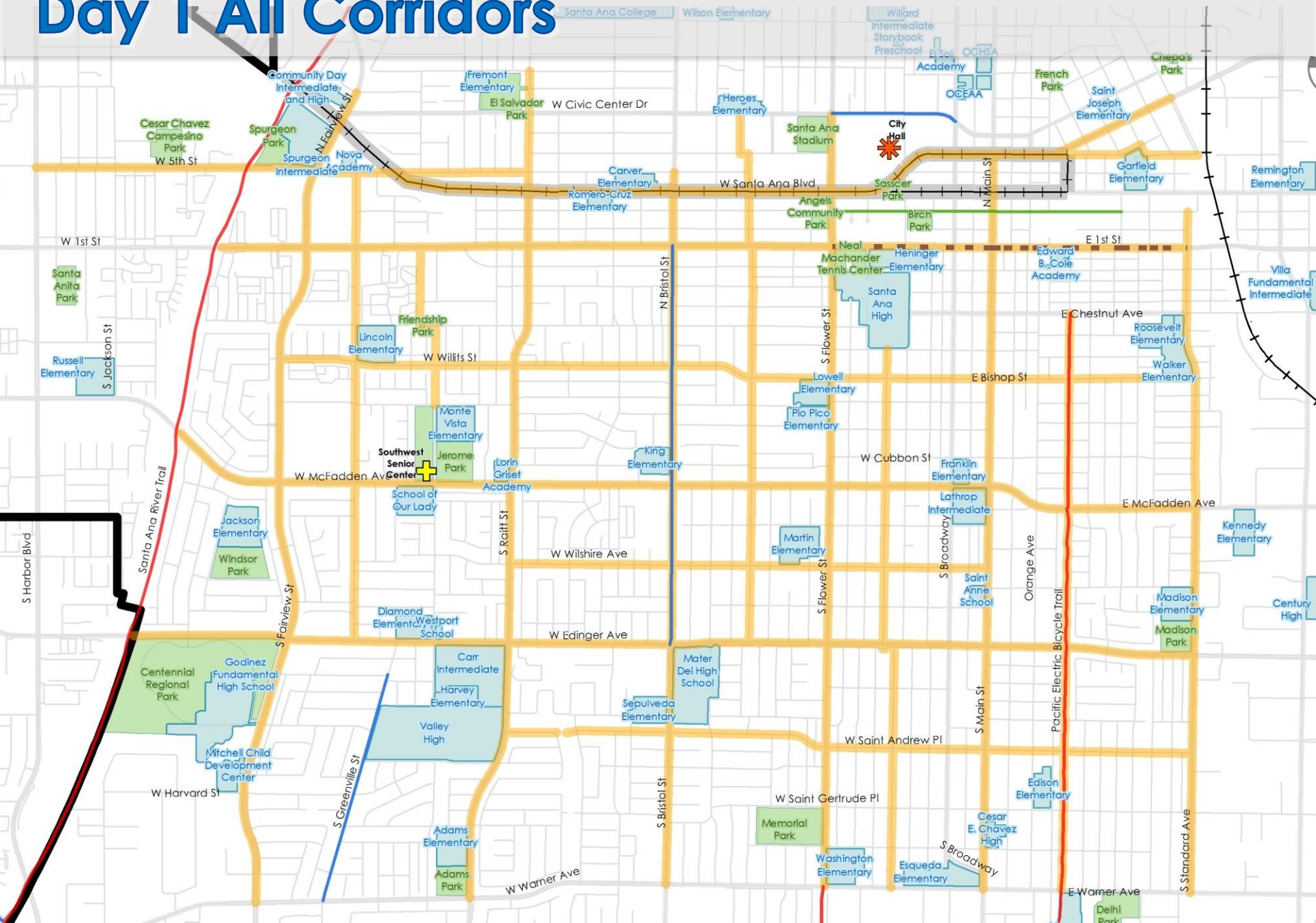
Day 4



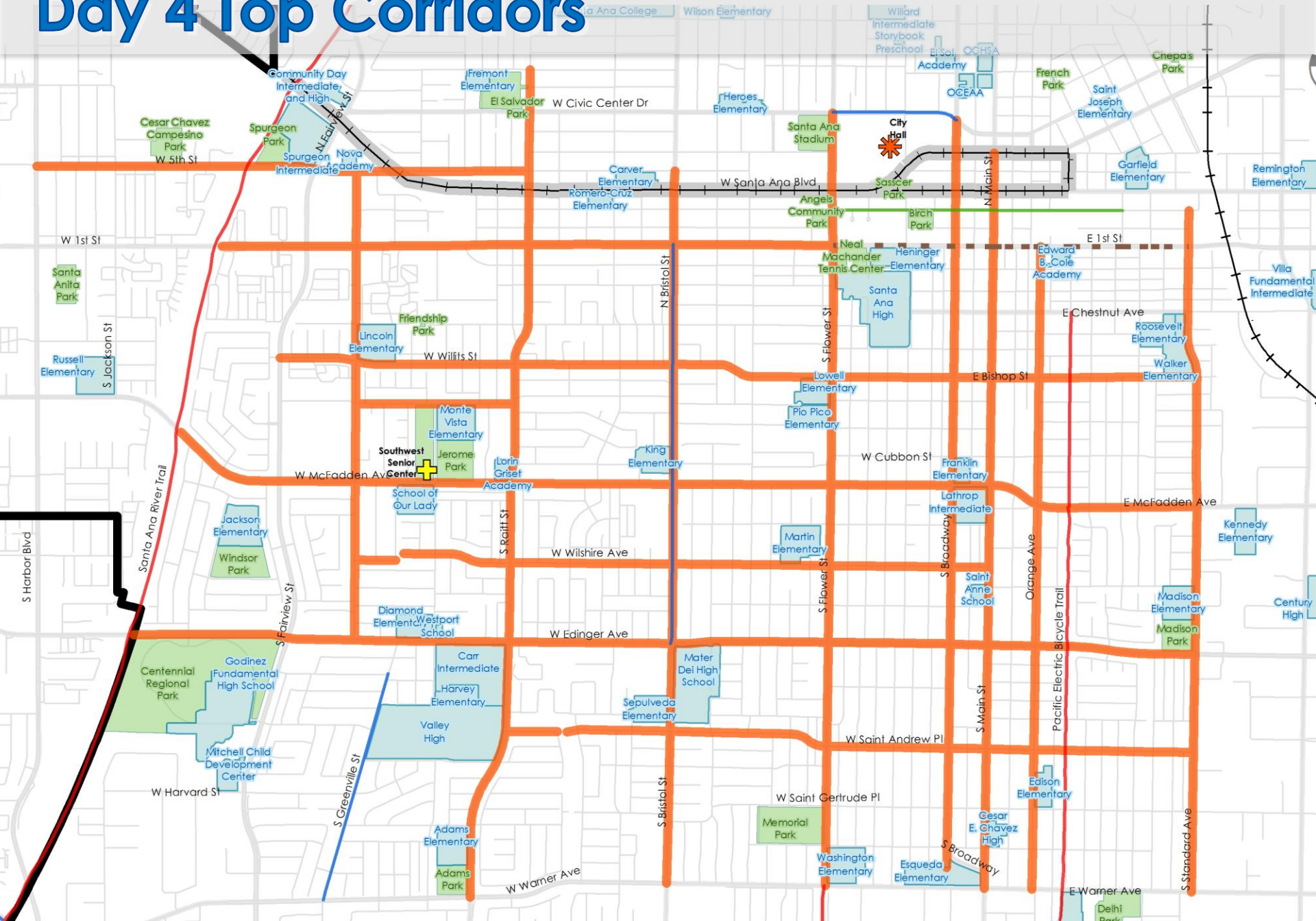
Day 4



Day 1 All Corridors



Day 4 Top Corridors



Workshop Activities

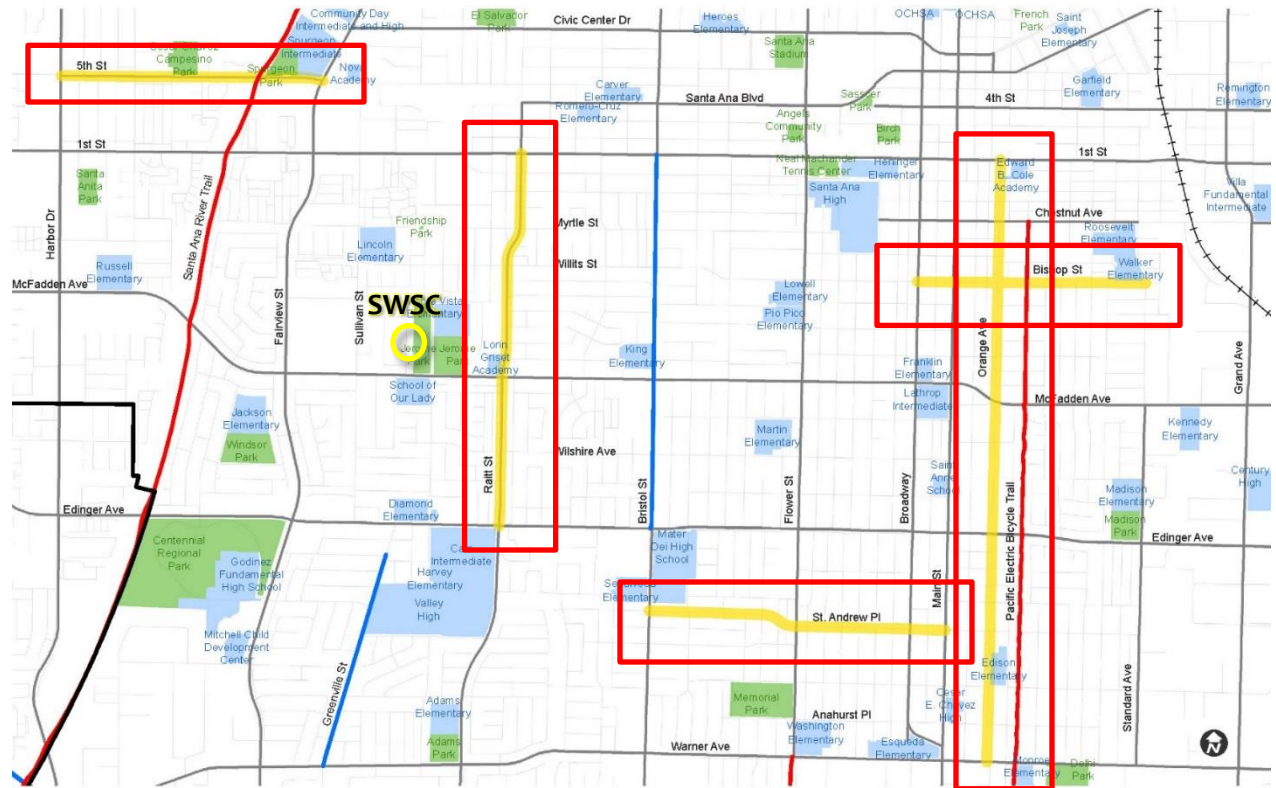
- Vote on Priority Corridors
- Finalize Corridor Recommendations
- Identify General Recommendations

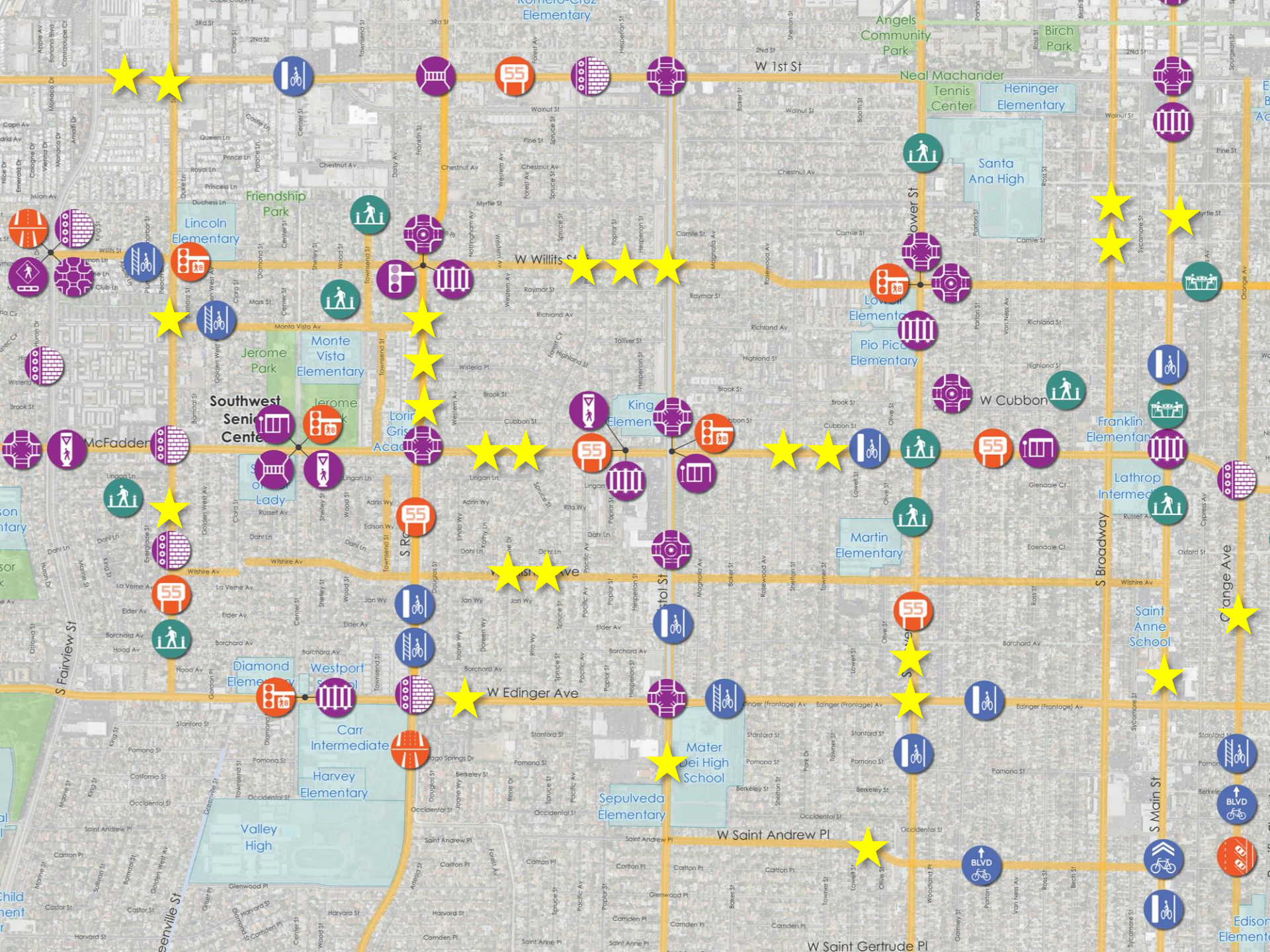


Workshop Activities

Complete the Network

- 5th Street (.9 mi)
- Raitt Street (1.3 mi)
- St Andrews Place (1 mi)
- Bishop Street (.8 mi)
- Orange Avenue (2 mi)





Workshop Activities

- Finalize Corridor Recommendations



Workshop Activities

- Finalize Corridor Recommendations

Street Name: McFadden

Pedestrian:
Enhanced crossings

Bicycle:
Bike Lanes

Traffic Calming:
Reduce lane widths

Urban Design / Urban Greening:
Signage & Street Trees

SAMPLE ONLY



General Recommendations In Central Santa Ana / Recomendaciones Generales en Santa Ana Central

Pedestrian / Peatones :

Missing Curb Ramps and Sidewalks /
Falta de Rampas y Banquetas



Widen Sidewalks /
Ensanchar las Banquetas



Install Bus Shelters /
Instalar Marquesinas en Paradas de Tránsito



More Time on Traffic Light to Cross Street /
Más Tiempo en el Semáforo Para Cruzar la Calle



Bus drivers need to get closer to curb and lower the bus during pick-up and drop-off /
Conductores de autobuses deben acercarse a la banqueta más y bajar el autobús durante la recogida



Bicyclists / Ciclistas:

Drivers and Bicyclists Education /
Educación para Conductores y Ciclistas



Create a Bike Network /
Crear Una Red de Carriles para Bicicletas



Traffic Calming / Tranquilización de Tráfico :

Better Traffic Signage /
Mejor Señalización del Tráfico



Lower Traffic Speeds /
Menorar la Velocidad del Tráfico



Signal Priority for Buses /
Prioridad de Semáforo para Autobuses



Urban Design & Urban Greening / Diseño Urbano y Enverdecimiento Urbano:

Graffiti Throughout the Streets /
Graffiti en las Calles



More Street Lighting /
Más Iluminación Peatonal



Clean Up Alleys /
Limpiar los Callejones



Improve Stormwater Infrastructure, Streets Flood /
Mejorar la Infraestructura de Aguas Pluviales



More Street Trees /
Más Árboles en las Calles



General Comments / Comentarios Generales:

Displacement of Residents a Concern /
Desplazamiento de Residentes una Preocupación



Other Comments _____
Otros Comentarios _____



Other Comments _____
Otros Comentarios _____



Other Comments _____
Otros Comentarios _____



Other Comments _____
Otros Comentarios _____



Workshop Activities

- Vote on Priority Corridors
- Finalize Corridor Recommendations
- Identify General Recommendations



Next Steps

Summer

- Community Advisory Committee Meeting #2
- Field Work
- Begin Preliminary Design

Fall/Winter

- Bicycle and Pedestrian Counts (10 Locations)
- Workshop #3

Spring 2017

- Draft and Final Report



10 Projects

- Edinger
- McFadden
- Raitt
- Bishop/Willits
- Flower
- Fairview
- 5th Street
- 1st Street
- Orange Ave
- St Andrews Place

