



Central Santa Ana Complete Streets Plan



Complete Streets Are for Everyone!



Workshop Schedule & Community Meeting Schedule

June 2 – 5, 2016 (Thursday – Sunday)

Project Introduction, Walking and Bicycle Tours and Corridor Table Exercises

June 18, 2016 (Saturday)

Finalize corridors and develop recommendations

August 9, 2016 Community Advisory Committee Meeting

Review workshop process

Final corridor selection and additional input



Day 1



| | | | | | | | | | | | | | | |
|----|----|----|----|----|----|----|----|----|----|----|----|----|----|----|
| 1 | 2 | 3 | 4 | 5 | 6 | 7 | 8 | 9 | 10 | 11 | 12 | 13 | 14 | 15 |
| 16 | 17 | 18 | 19 | 20 | 21 | 22 | 23 | 24 | 25 | 26 | 27 | 28 | 29 | 30 |
| 31 | 32 | 33 | 34 | 35 | 36 | 37 | 38 | 39 | 40 | 41 | 42 | 43 | 44 | 45 |
| 46 | 47 | 48 | 49 | 50 | 51 | 52 | 53 | 54 | 55 | 56 | 57 | 58 | 59 | 60 |
| 61 | 62 | 63 | 64 | 65 | 66 | 67 | 68 | 69 | 70 | 71 | 72 | 73 | 74 | 75 |

800 MAXIMUM OCCUPANTS

TODAY

TODAY

TODAY 8

Day 1

Workshop Schedule

Thursday, June 2

- 9:00 AM - 10:00 AM: Registration
- 10:00 AM - 11:00 AM: Welcome and Introduction
- 11:00 AM - 12:00 PM: City Overview
- 12:00 PM - 1:00 PM: Lunch
- 1:00 PM - 2:00 PM: City Overview
- 2:00 PM - 3:00 PM: City Overview
- 3:00 PM - 4:00 PM: City Overview
- 4:00 PM - 5:00 PM: City Overview
- 5:00 PM - 6:00 PM: City Overview

Programa de las Talleres

Jueves, 2 de junio

- 9:00 AM - 10:00 AM: Registro
- 10:00 AM - 11:00 AM: Bienvenida e Introducción
- 11:00 AM - 12:00 PM: Descripción General de la Ciudad
- 12:00 PM - 1:00 PM: Almuerzo
- 1:00 PM - 2:00 PM: Descripción General de la Ciudad
- 2:00 PM - 3:00 PM: Descripción General de la Ciudad
- 3:00 PM - 4:00 PM: Descripción General de la Ciudad
- 4:00 PM - 5:00 PM: Descripción General de la Ciudad
- 5:00 PM - 6:00 PM: Descripción General de la Ciudad



A man with a beard and glasses, wearing a white shirt and brown trousers, is speaking into a microphone. He is gesturing towards the map held by the man on the left. He has a name tag that reads "Jorge".

A woman with long dark hair, wearing a blue and white patterned dress, is also speaking into a microphone. She has a name tag that reads "Jalena".

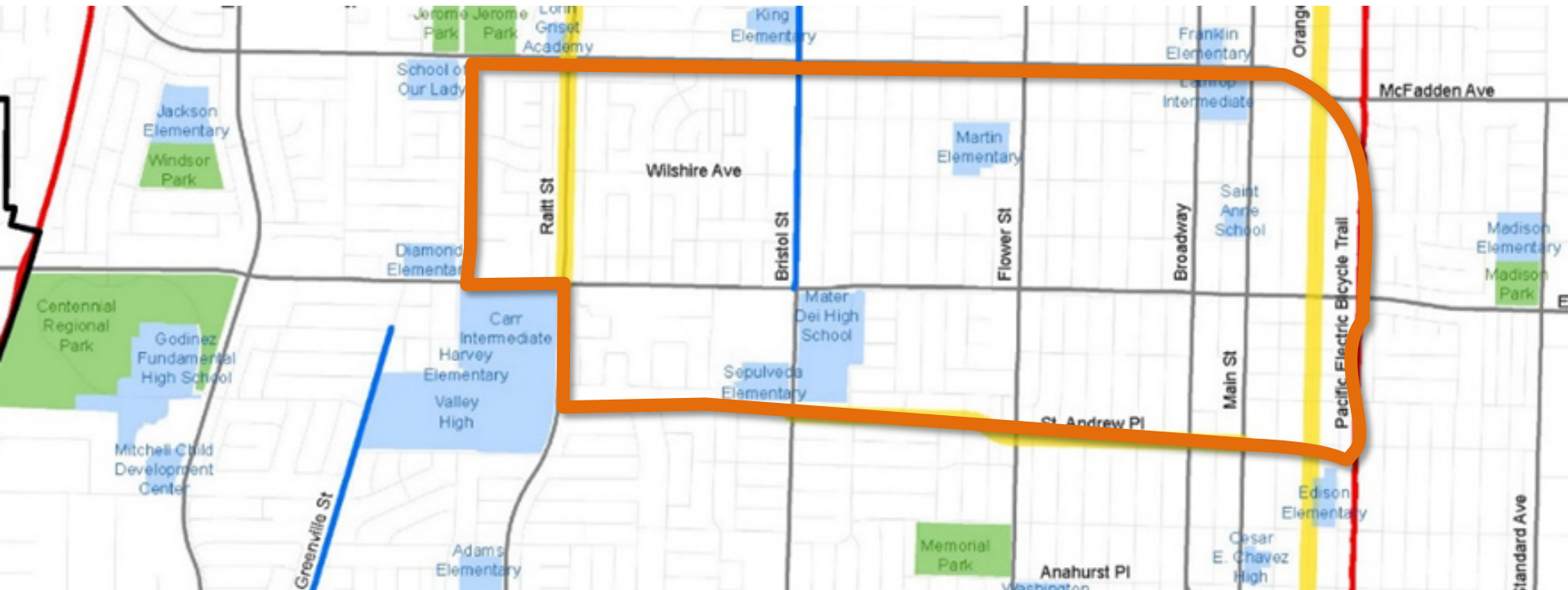
Day 2 & 3





Friday June 3, Bike Tour (6 Miles)



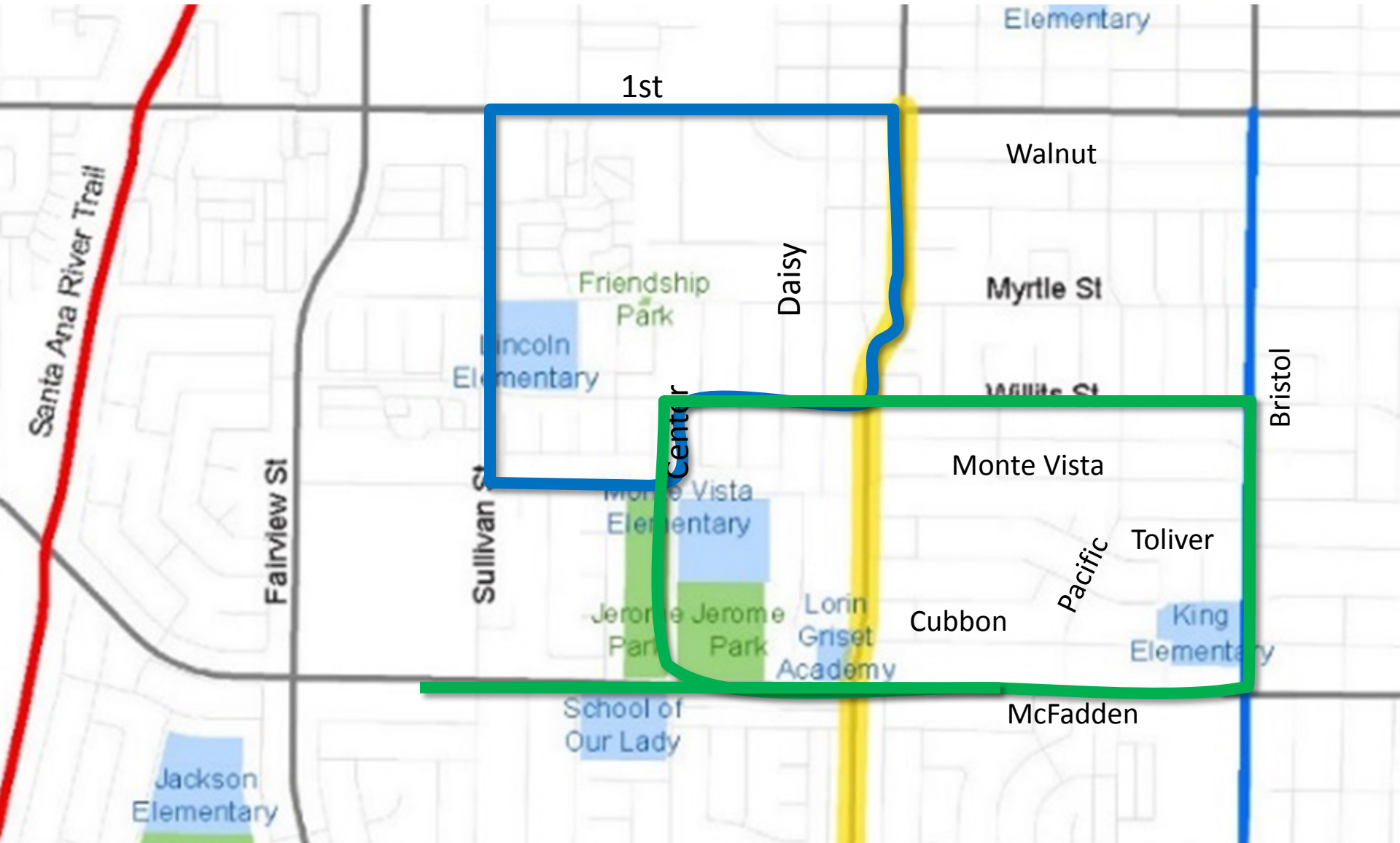


Saturday June 4, Bike Tour (5.5 Miles)



Day 2 & 3





Friday June 3, Walk Tours (2.2 Miles)



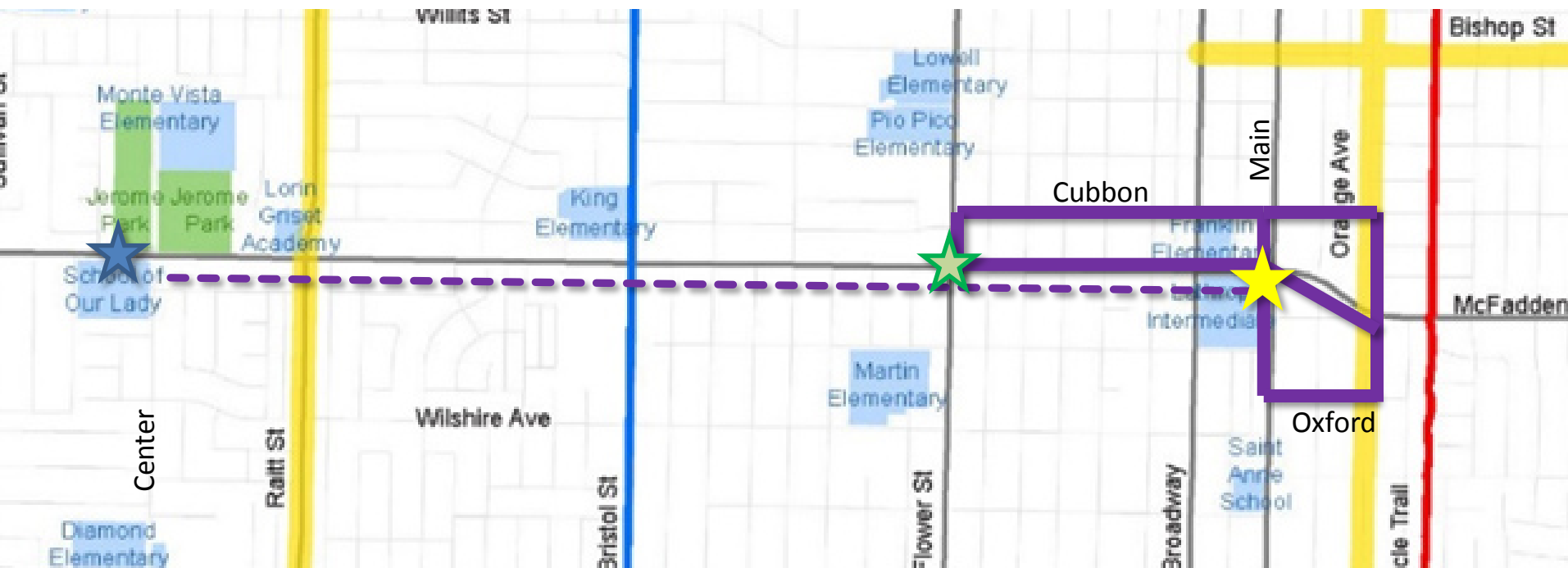


Saturday June 4, Walk Tour (2.5 Miles)



Day 2 & 3





Saturday June 4, Bus/Walk Tour (1.5 Miles)



Day 4



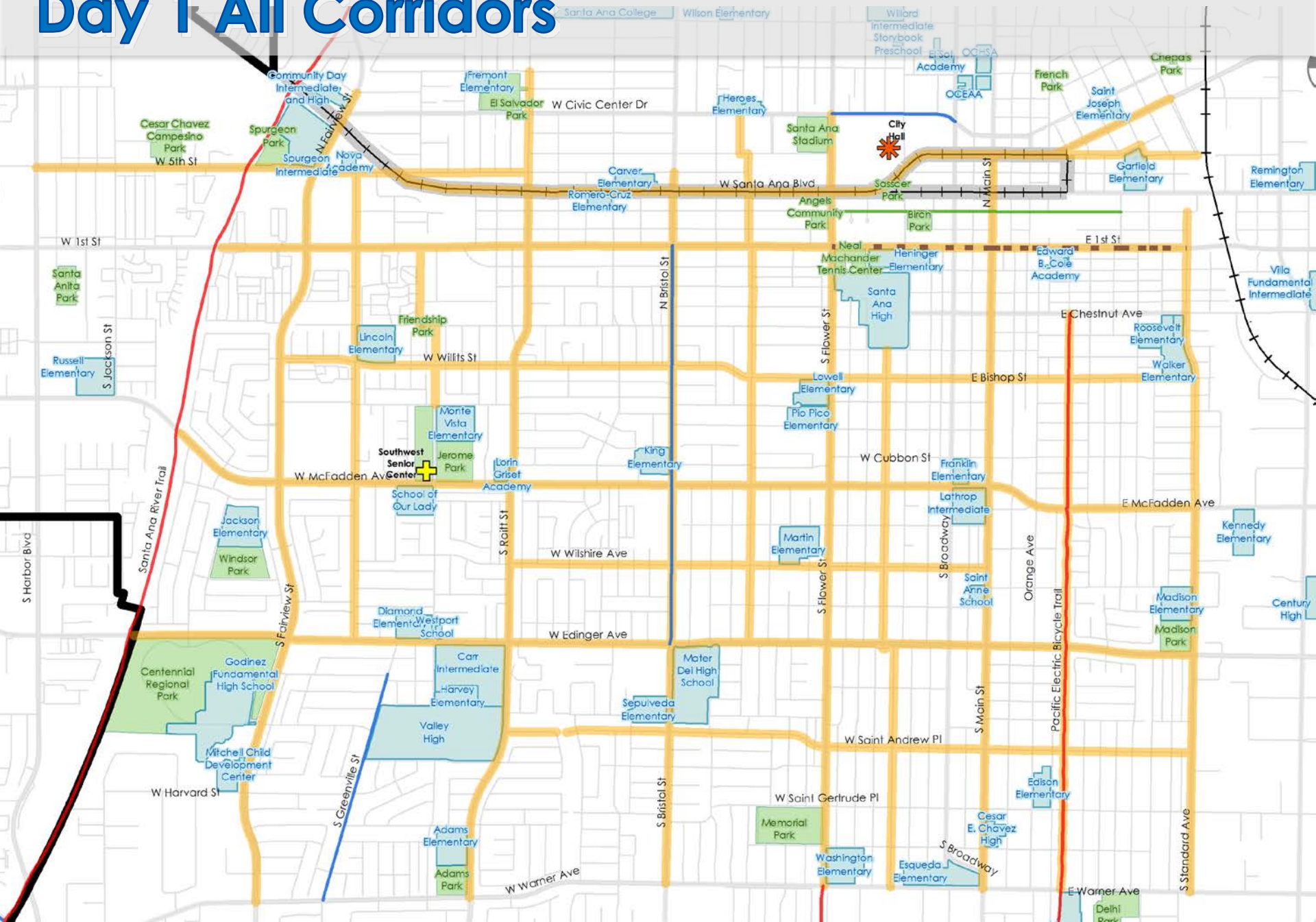
Workshop Summary (5-Days)

Participation

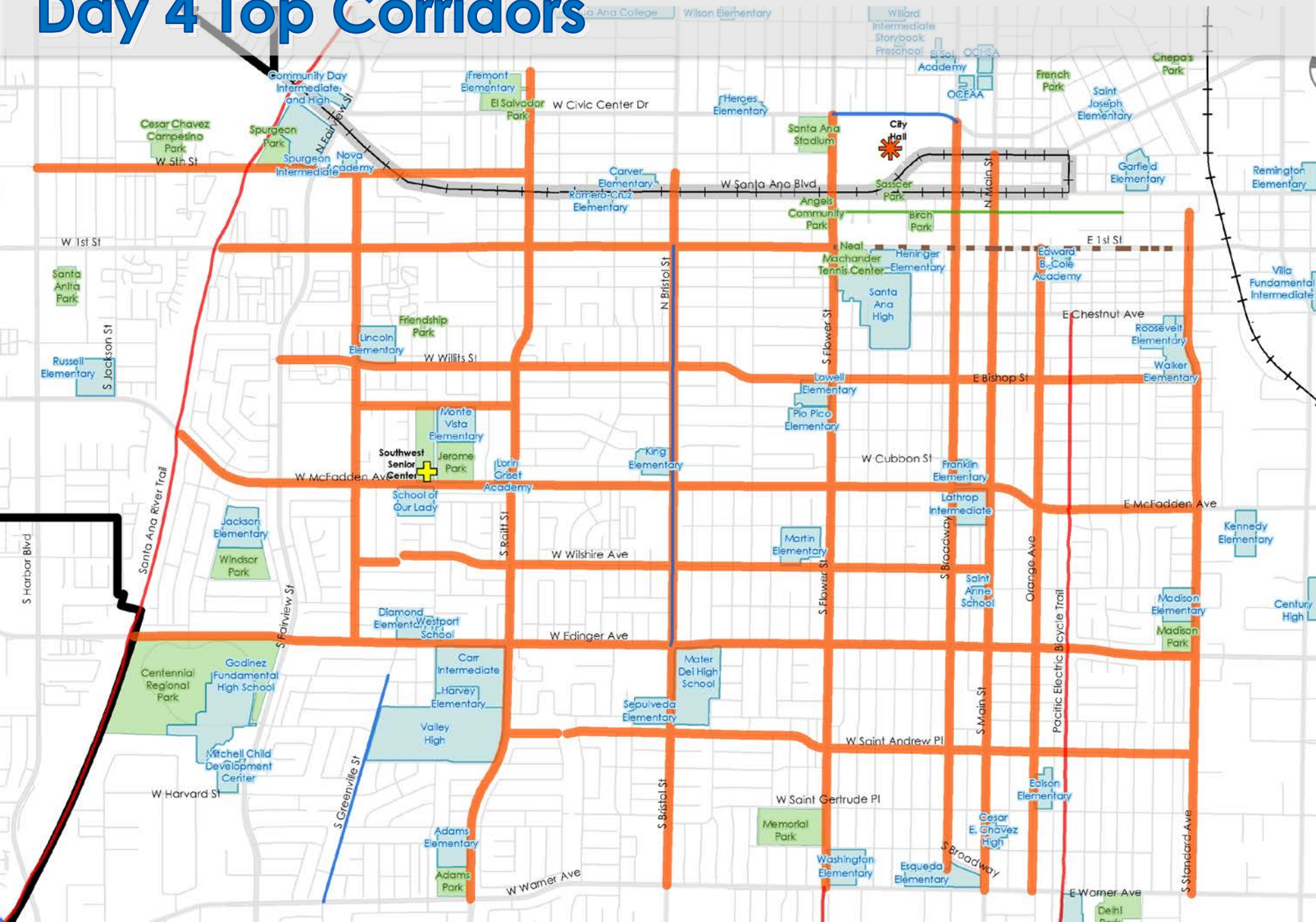
- 50+ Thursday Night
- 20-30 Friday & Saturday
- 40+ Sunday
- 50+ Saturday, June 18
- Walk Tours 5 Miles
- Bike Tours 10 Miles
- Over **850** Comments



Day 1 All Corridors



Day 4 Top Corridors



Day 5: Corridor Voting



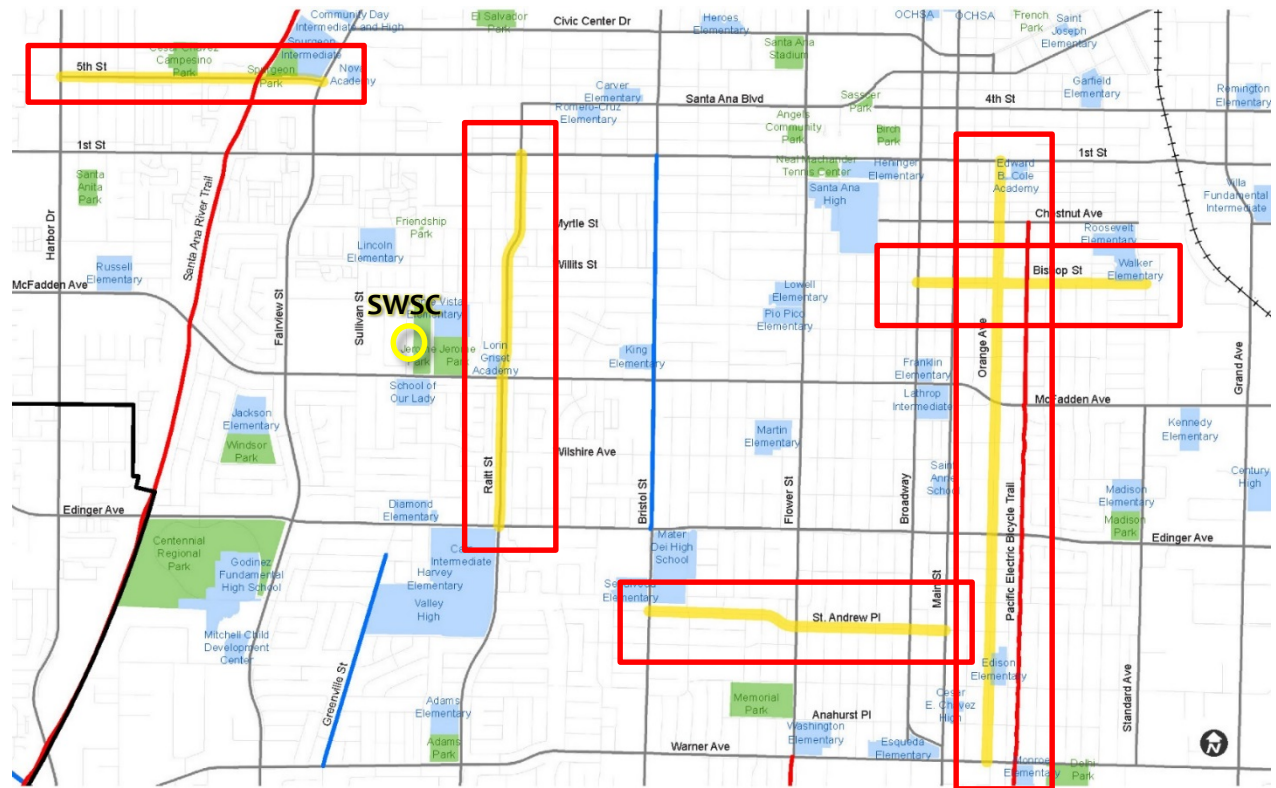
Day 5: Corridor Recommendations



Workshop Activities


Complete the Network

- 5th Street (.9 mi)
- Raitt Street (1.3 mi)
- St Andrews Place (1 mi)
- Bishop Street (.8 mi)
- Orange Avenue (2 mi)



Corridor Scoring

| Corridor | 1 | 2 | 3 | 4 | 5 | 6 | 7 | 8 | Total | |
|----------------|---|---|---|----|---|---|---|----|-------|---|
| Edinger | | 4 | 4 | 13 | 3 | | 9 | | 33 | 6 |
| McFadden | | 5 | 3 | 6 | 3 | 3 | 3 | 8 | 31 | 7 |
| Bishop/Willits | | | | | | 2 | 8 | 8 | 18 | 1 |
| 1st Street | 3 | 4 | | | | 3 | 4 | | 14 | 8 |
| Flower | | | | | 3 | 2 | | 8 | 13 | 9 |
| Raiff | 4 | | 4 | 5 | | | | | 13 | 2 |
| Sullivan | | | | 3 | | | | 10 | 13 | 9 |
| Fairview | 4 | 6 | | | | 3 | | | 13 | 9 |
| Main | 2 | 4 | | | | | 3 | | 9 | |
| Orange | | | | | | | 5 | 3 | 8 | 3 |
| Standard | 4 | | 3 | | | | | | 7 | |
| Bristol | | | | | | 4 | | | 4 | |
| Center | | | | 4 | | | | | 4 | |
| 5th Street | | | 3 | | | | | | 3 | 4 |
| Broadway | | | | | 3 | | | | 3 | |
| Wilshire | | | | 3 | | | | | 3 | |
| PE Trail | | | | | 3 | | | | 3 | |
| Monta Vista | | | | | | | | | 0 | |
| St Andrews | | | | | | | | | 0 | 5 |

 Grant required corridor



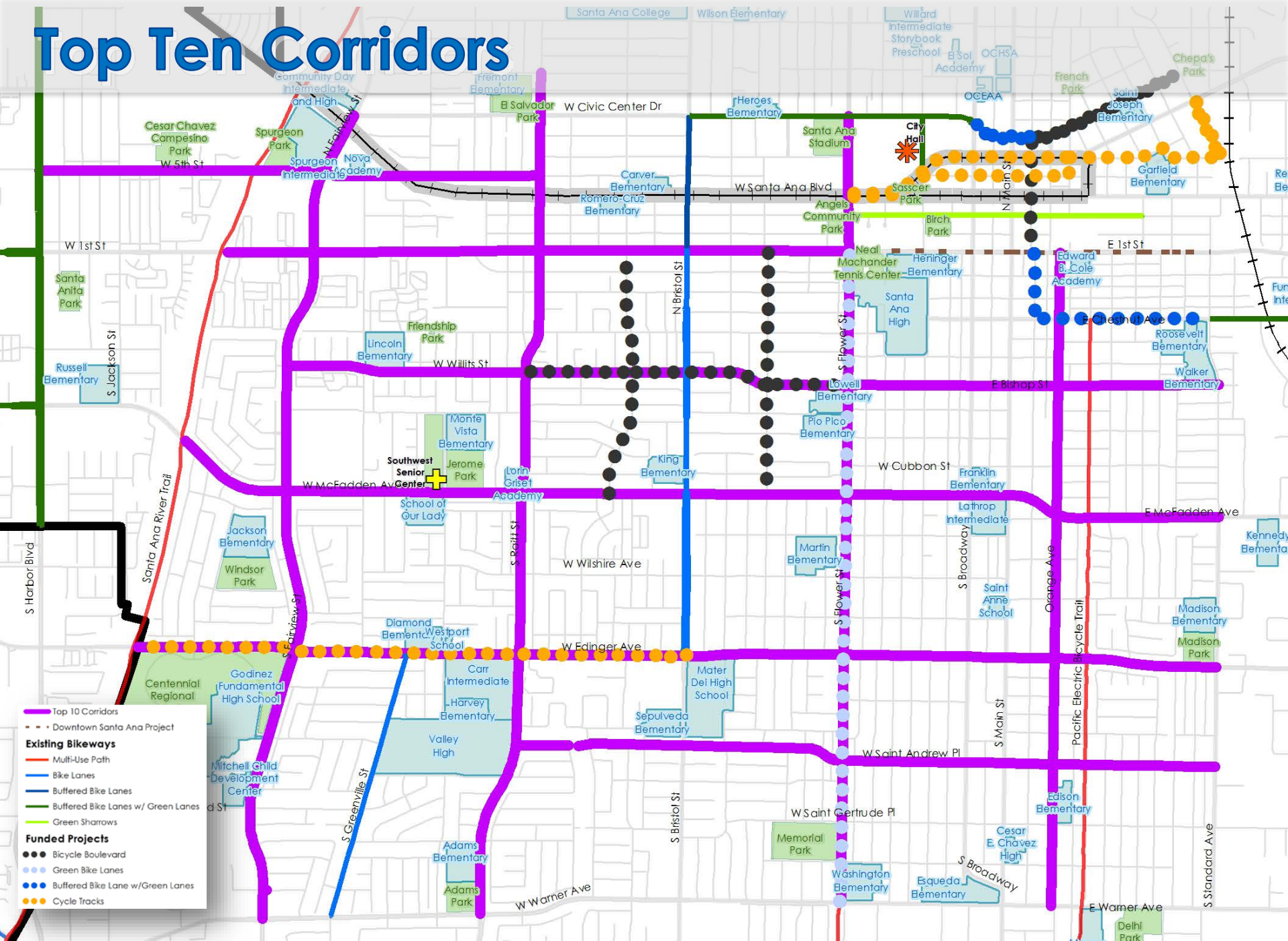
Corridor Tie Breaker

| Corridor | 1 | 2 | 3 | 4 | 5 | 6 | 7 | 8 | Total |
|----------|---|---|---|---|---|---|---|---|-------|
| Fairview | 1 | 1 | 1 | 1 | 1 | 1 | 1 | | 7 |
| Flower | | 1 | 1 | 1 | 1 | 1 | | 1 | 6 |
| Sullivan | 1 | | | | | | 1 | 1 | 3 |

9
10



Top Ten Corridors



Final Projects: Top Ten

- Edinger Avenue
- McFadden Avenue
- Raitt Street
- Bishop Street/Willits Street
- Flower Street
- Fairview Street
- 5th Street
- 1st Street
- Orange Avenue
- St Andrew Place

Total: **25 Miles**



Next Steps

Spring 2017

- Draft Report
- Public Review
- Final Report
- Present to City Council

