




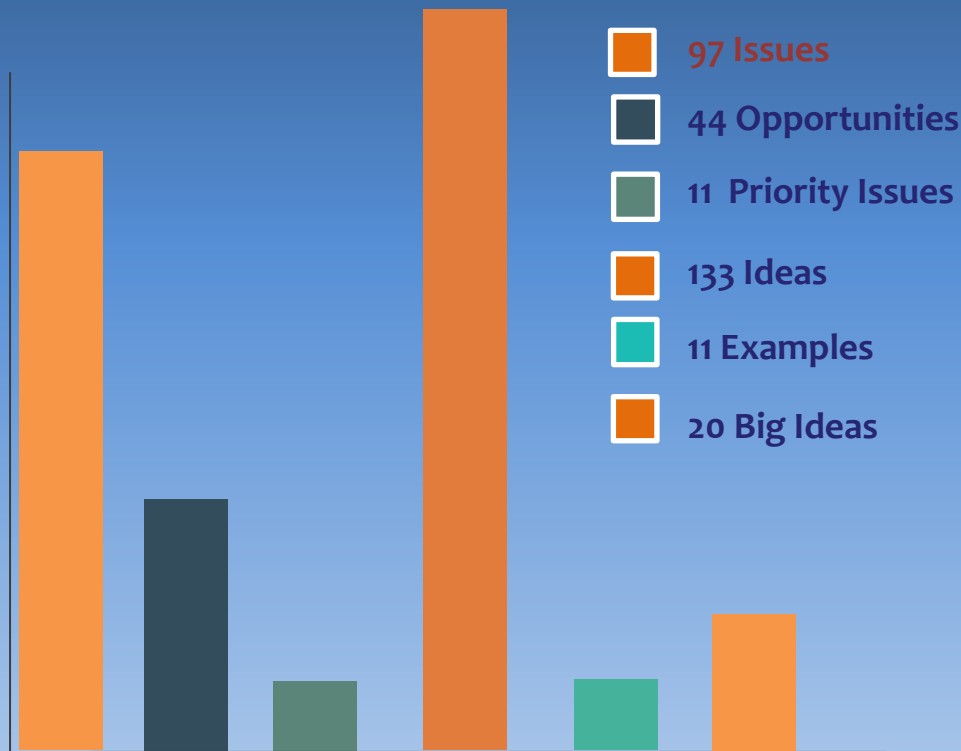
Santa Ana Downtown Transit Zone Complete Streets Plan



STATISTICS:

Collaborative Brainstorm

316 ideas: 4- 6 Major Themes



Community Identity & Placemaking

Focus on community-based solutions and innovations that are uniquely SA & support existing neighborhoods & businesses

Safe & Complete Streets

Invest in better pedestrian and cyclist pathways and traffic calming

Mobility Options

Create a highly integrated network of safe mobility options for all ages -- Multimodal options


Sustainable Transportation

Improve the health and wellbeing of all residents for this and future generations





Connect Santa Ana Issues/Opportunities



1

FOCUS AREA: DOWNTOWN TRANSIT ZONE

Overview

- A) Streets are not friendly for bikes/pedestrians and divide the community

Top Issues Table 1

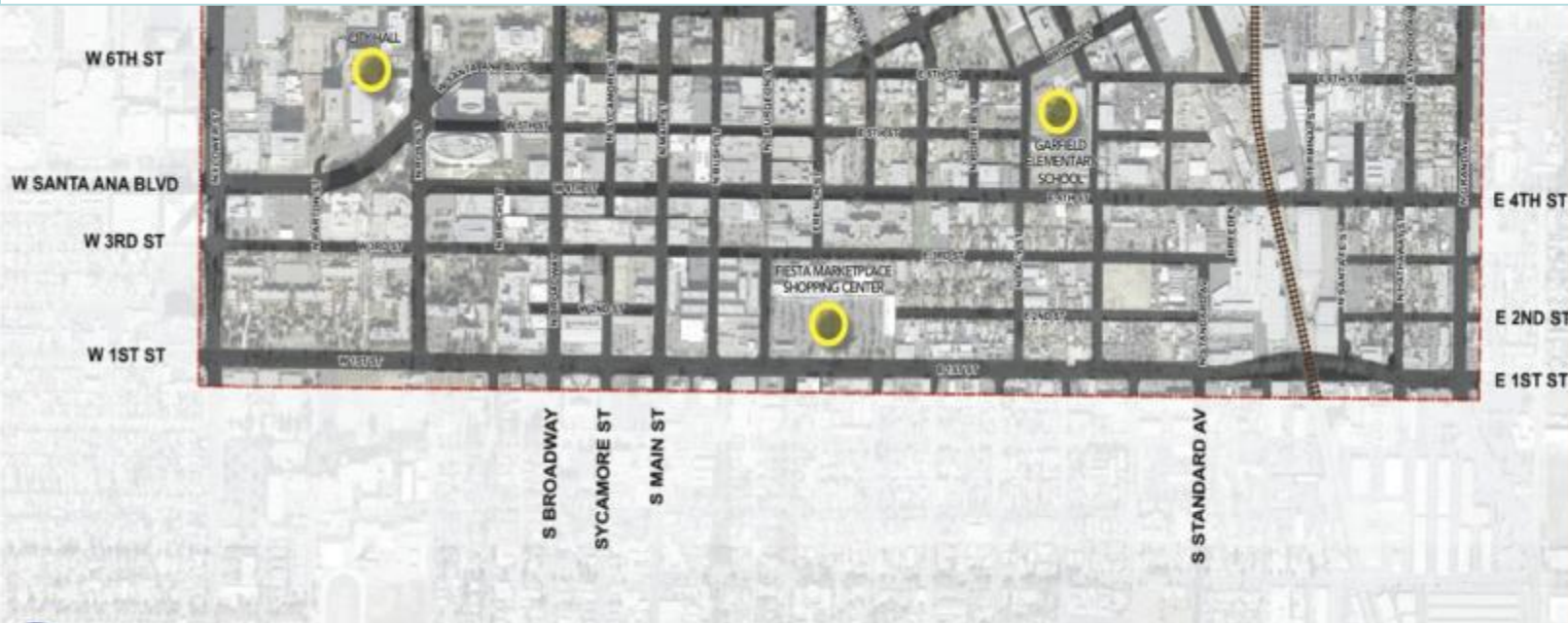
- A) Lack of bike and pedestrian connects across project area
- B) Streets are so wide they are unfriendly to pedestrians

Top Issues Table 2

- A) Lack of connection from train station to downtown
- B) Very dangerous crossings at 1st, 6th, civic center and Santa Ana Blvd
- C) Lack of creative sidewalk/class 1 bikeway solutions

Top Issues Table 3

- A) Bike mobility is hindered by heavy traffic
- B) Lack of open space
- C) No prominent destinations for people to walk/bike to



CYCLING SOLUTIONS





Connect Santa Ana

Ideas & Strategies

"LIKE" OR
HOW CAN WE



PEDESTRIAN SOLUTIONS

1

FOCUS AREA: DOWNTOWN TRANSIT ZONE

Big Ideas

Big Ideas – Combined Strategies

1. A) Comprehensive wayfinding for all modes, B) Activating alleys & providing space for kids
2. Close 4th for bikes & pedestrians
3. Its not a whistle stop anymore, make a place here, mid block crossings around the station



Bike Ideas

1. 5th & Santa Ana cycle track, Bike share
2. Cycle tracks
3. **The great Lane**, Transit along 6th, Santa Ana Blvd. to 5th

Pedestrian Ideas

1. Enhance crossings all along first street
2. Safer/improved intersections
3. **First is 1st** for pedestrian safety—1st Avenue crossings

Transit

1. Providing enhanced connection between Civic Center fourth Street downtown
2. Add local shuttles in downtown / civic center area to reduce personal auto use
3. **Go fourth** and extend from successful center that exists

Traffic Calming

1. Santa Ana Blvd. from Mortimer to I five traffic calming
2. Trees, road diets, curb extensions and roundabouts
3. **Neighborhood untangle in style**, 6th street, Santa Ana Blvd and Mortimer



S BROA
SYCAMO
S M/

S STANDA

CYCLING SO



Workshop Instructions

What we need you to do.

- 1) Review the overview map of all projects.
- 2) Review the topic area maps, solution tables and sample sheets & add post it note comments.
- 3) Place a blue star on any item that you like or any special treatment that you feel should be used in Santa Ana. Place on any of the maps.
- 4) Select your top three priority projects & place your top priority 1, 2 & 3 green dots on the overview map in the center of the room.

