



Central Santa Ana Complete Streets Plan



Complete Streets Are for Everyone!



Project Introduction

- Funded by CalTrans
- Project Length: One year (January 2016 – Spring 2017)
- Project Team:



Project Introduction

What is Complete Streets?

Integrated networks of streets that are safe and accessible for all people, regardless of age, ability, income, or transportation mode.



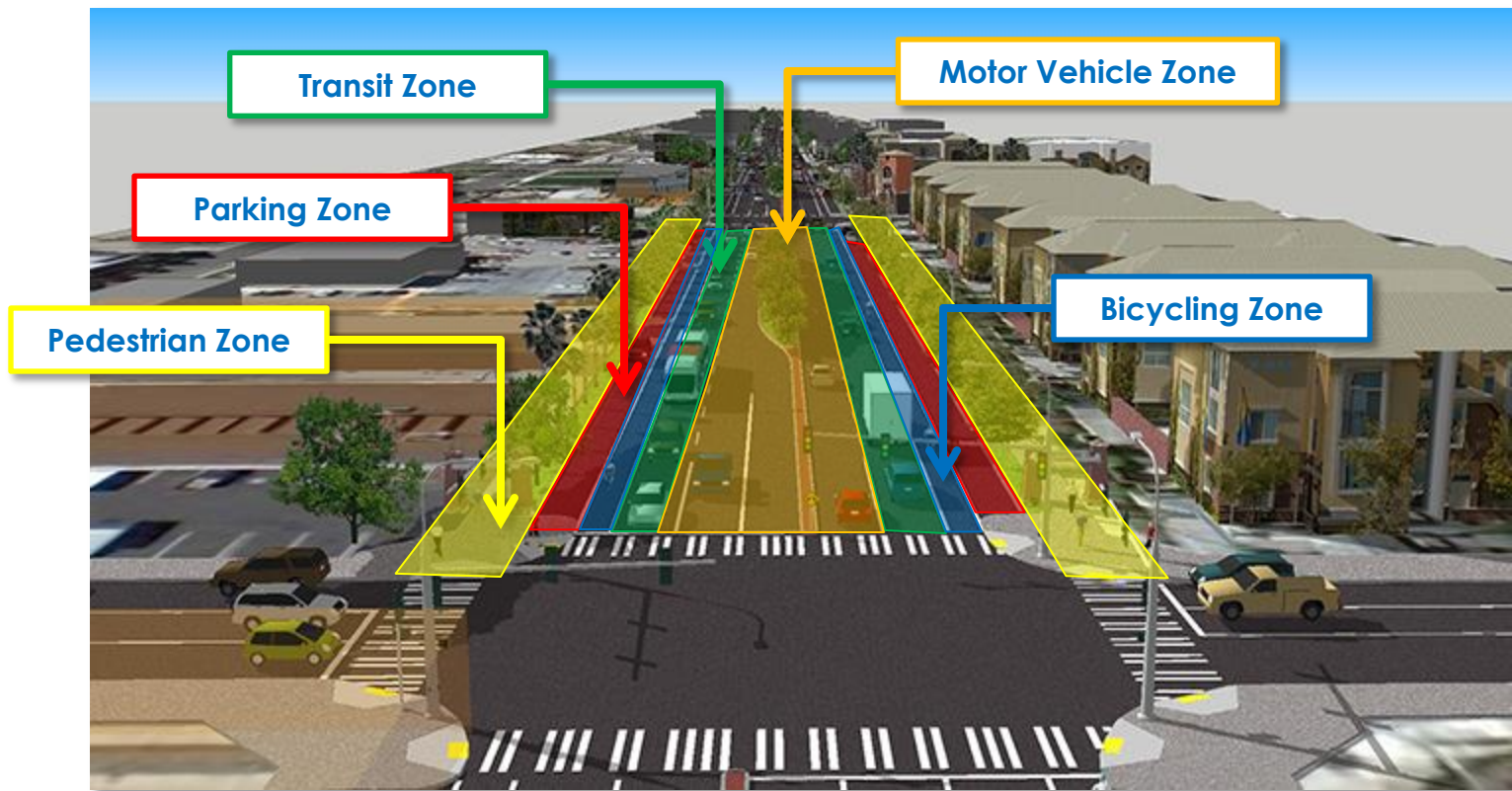
Photo Credit: Dan Burden



Project Introduction

What is Complete Streets

Provides safe travel for people using any mode of travel, including bicycling, walking, riding transit, and driving.



Project Introduction

What to Consider in a Complete Street

- Safety
- Accessibility
- Mobility
- Land Use
- Community Needs



Missing Sidewalks



Sidewalk Obstructions



NO STOPPING ANY TIME

© CLEAR CHANNEL
LUTHER BURBANK SAVINGS
HOME IMPROVEMENT LOANS
MADE EASY.
855-90-DAISY

ENTER

Lack of Bicycle Facilities



Multi-use Path



Bicycle Lane



Buffered Bicycle Lane



Bicycle Routes



Bicycle Route



Protected Bike Lane / Cycle Track



TURNING VEHICLES →

STOP FOR BICYCLIST


WHERE DO I PARK?

E Spruce St

Protected Bike Lane / Cycle Track



Other Facility Types: Bicycle Boulevard



Pedestrian Improvements



Pedestrian Improvements



Pedestrian Improvements



Pedestrian Improvements



You've Done it Before!

The Downtown Complete Streets Plan was a huge success!

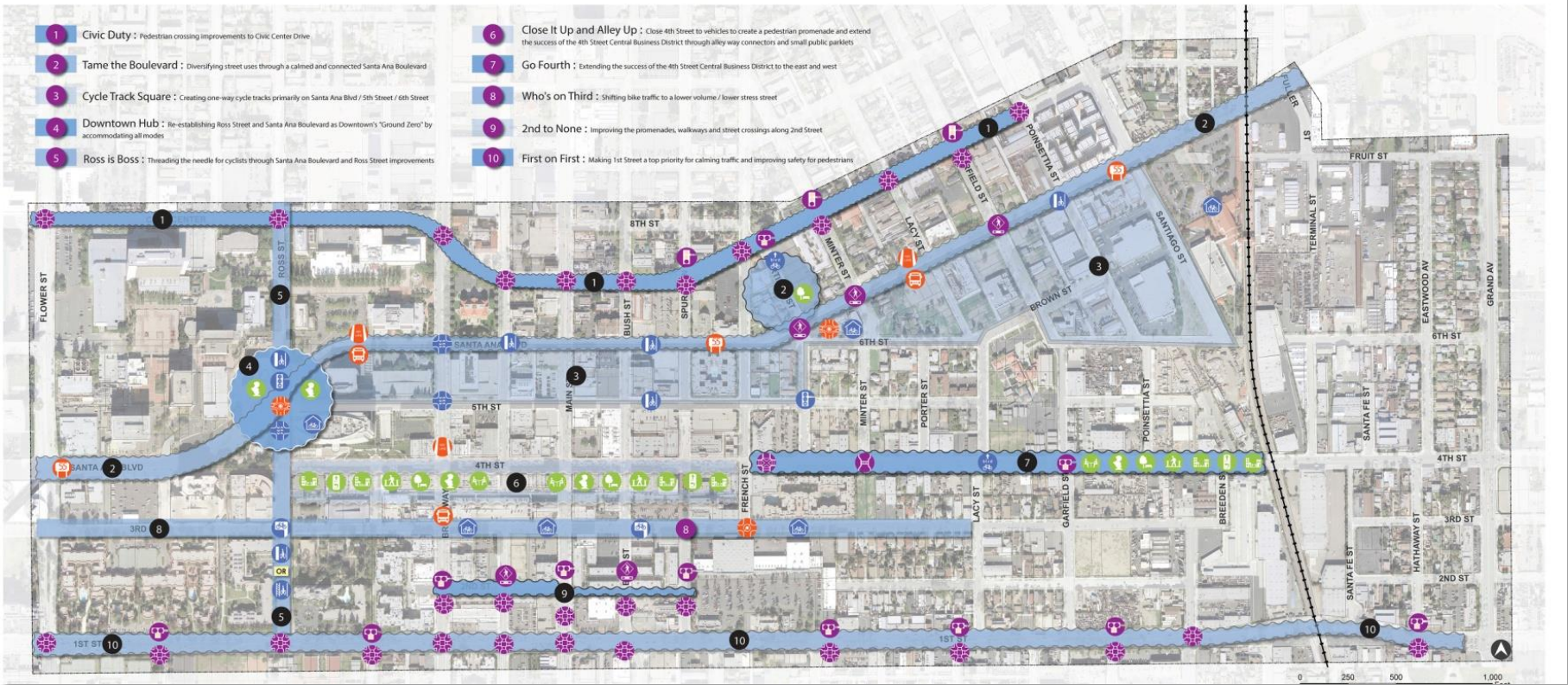
- Over \$9M in grant fund awarded for Complete Street projects in the Downtown area.



You've Planned it Before!

- From a various of possibilities, you distilled the five most important projects for Downtown Santa Ana
- You weighed in on opportunities, constraints and design options

SANTA ANA DOWNTOWN COMPLETE STREETS MASTER PLAN: **DRAFT** PILOT PROJECTS



You've Built it Before!

Thanks to strong participation and support, the City secured grant funding to implement several projects before the project was even complete!



Bicycle Boulevard on 3rd Street



You've Built it Before!

Thanks to strong participation and support, the City secured grant funding to implement several projects before the project was even complete!



Green-backed "Sharrows" on 3rd Street



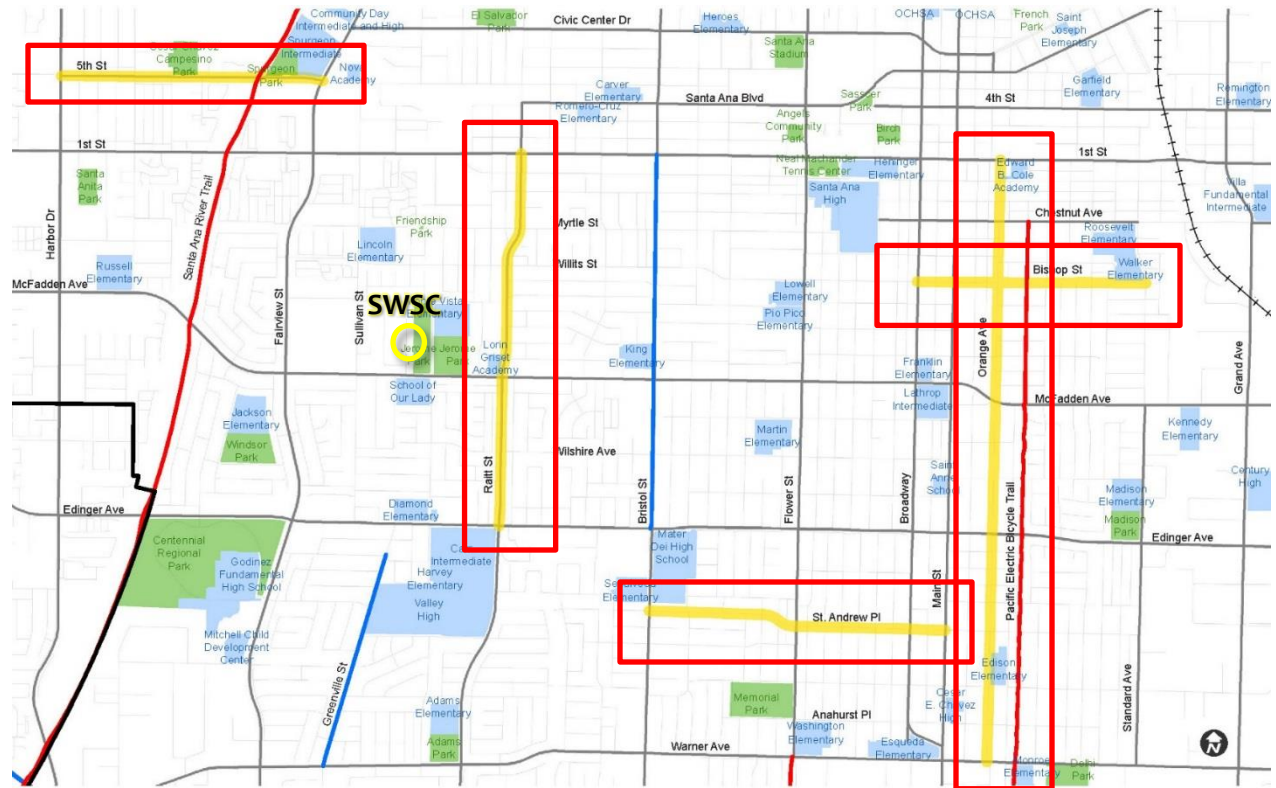
Orange County American Planning Association Award: Best Transportation Planning and Best Practices & ULI Best of the Best: Visionary Award



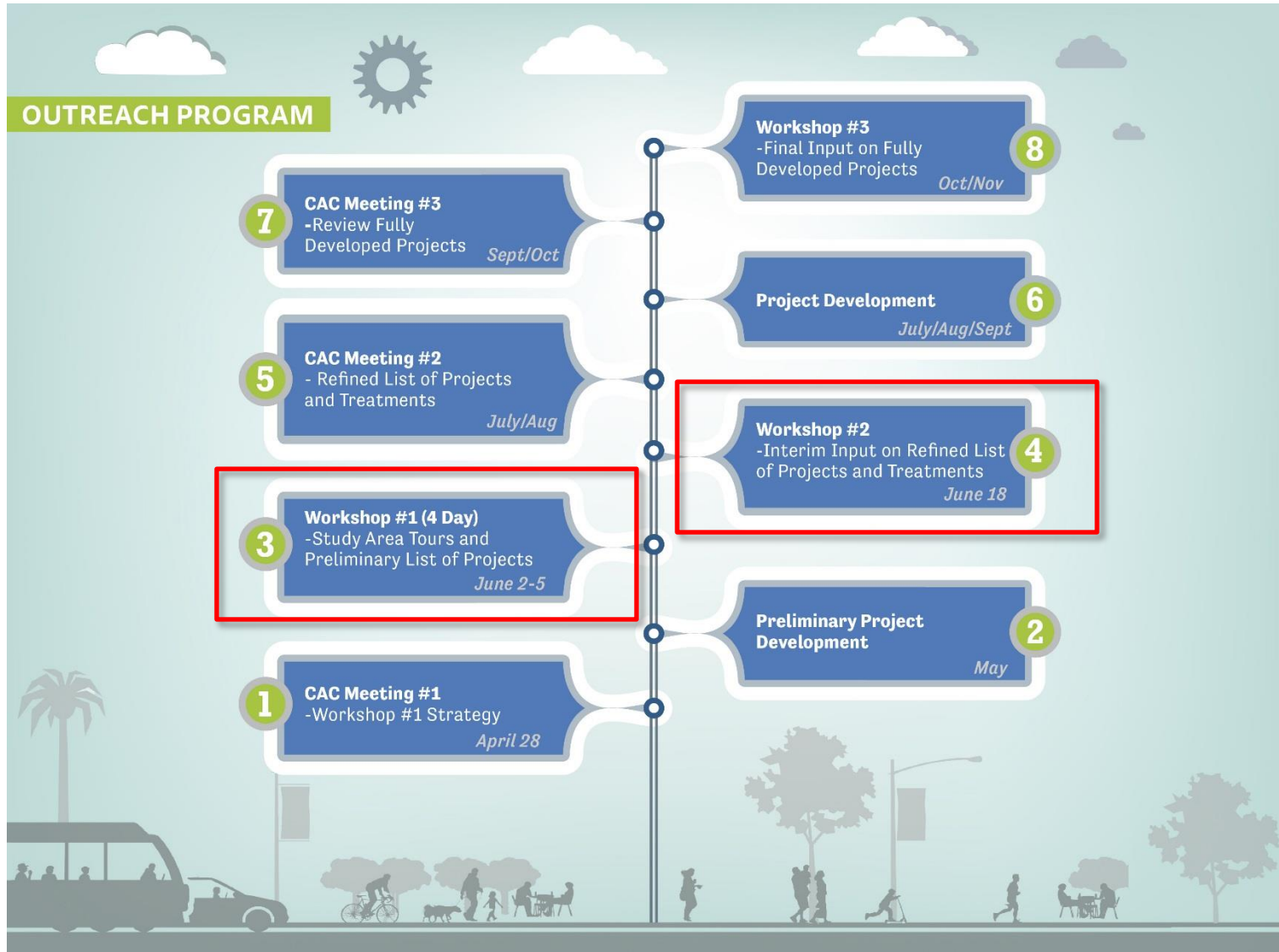
Study Area: Central Santa Ana

Through previous planning and outreach efforts, the City has identified the **five** priority corridors for Central Santa Ana:

- 5th Street (.9 mi)
- Raitt Street (1.3 mi)
- St Andrews Place (1 mi)
- Bishop Street (.8 mi)
- Orange Avenue (2 mi)



Public Outreach Process



Workshop Schedule

Thursday, June 2

6 - 7:30pm : Project Introduction, Open House

Friday, June 3

2 – 2:30 : Brief presentation, walk/bike tour sign-up

2:30 – 3:30 : Walking & bicycling tour

4 – 5pm : Table exercises

Saturday, June 4

1 – 1:30 : Brief presentation, walk/bike tour sign-up

1:30 – 2:30 : Walking & bicycling tour

3 – 4pm : Table exercises

Sunday, June 5

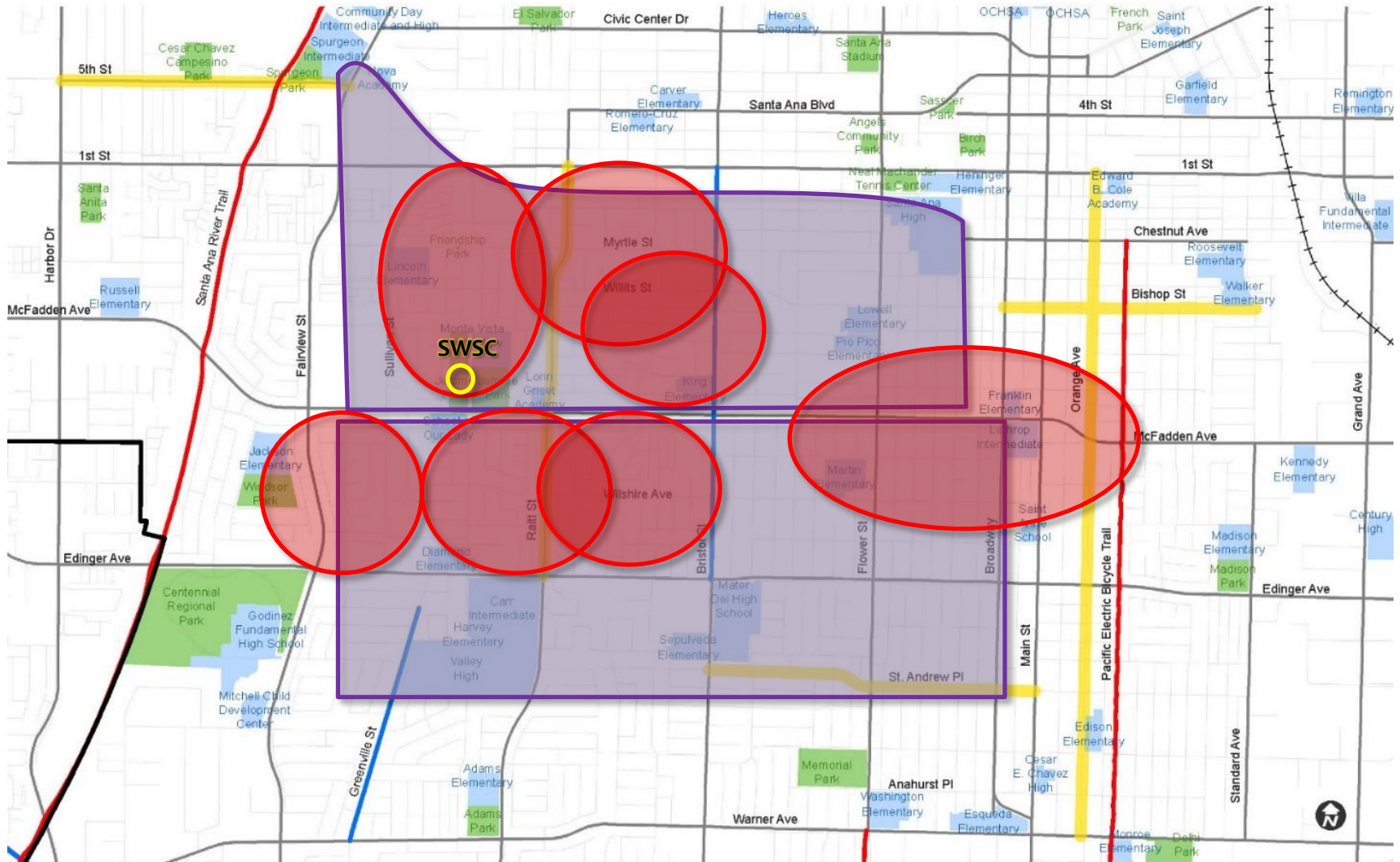
2 – 4pm : Open House, Workshop wrap up

Saturday, June 18

10 – 12pm : Open House, Present recommendations, vote on priority projects



Walking & Bicycling Tours



Workshop Activities

As community members of Central Santa Ana, it will be your job to assist in:

- Identify key destinations in your community
- Identify Issues in your community
- Assist in linking corridors, in addition to the five listed above
- Identify specific improvements for recommended corridors

