









Legend

- | | | | |
|--|-------------------------|---|------------------------------------|
|  | District Center (DC) |  | Medium Density Residential (MR-15) |
|  | General Commercial (GC) |  | Open Space (O) |
|  | Industrial (IND) |  | Residential / Industrial (R-I15) |
|  | Institutional (INS) |  | Low Density Residential (LR-7) |

Transit Zoning Code (SD 84A and SD 84B)

Existing General Plan Land Use Designations

Generated by the City of Santa Ana GIS
January 8, 2010

