

APPENDIX F

PHASE I ENVIRONMENTAL SITE ASSESSMENT



PHASE I ENVIRONMENTAL SITE ASSESSMENT



The Subject Property:
Residential Land
± 0.82 Acres APN 396-261-38
Santa Ana, California

Prepared for:
McDonald's USA

Prepared by:
Universal Engineering Sciences
16 Technology Drive, Suite 139
Irvine, California 92618
(949) 537-3222

UES Project No. 4240.2100006.0000
November 4, 2021

PHASE I ENVIRONMENTAL SITE ASSESSMENT

Residential Land
Santa Ana, CA
APN 396-261-38

EXECUTIVE SUMMARY

UES Geotechnical and Inspection Services D.B.A. Universal Engineering Sciences (UES) has performed a Phase I Environmental Site Assessment (ESA) of the above referenced property in general accordance with the ASTM Standard Practice E 1527-13, "Standard Practice for Environmental Site Assessments: Phase I Environmental Site Assessment Process," subject to limitations and deviations from the standard practice that are identified in the report. Methodology, observations, and conclusions specific to the property are detailed in the body of this report.

The objective of a Phase I ESA is to identify the presence of *Recognized Environmental Conditions (REC's)*, defined by the American Society for Testing and Materials (ASTM) as: *The presence or likely presence of any hazardous substances or petroleum products in, on, or at a property 1) due to any release to the environment; 2) under conditions indicative of a release to the environment; or 3) under conditions which pose a material threat of future release to the environment.*

FINDINGS

A summary of findings is below. Please note that details are not included in this section and the report must be read in its entirety for a comprehensive understanding of the information below.

Site Description and Use

The Subject Property is located at 2101 & 2109 E Santa Clara Avenue in Santa Ana, Orange County, California. The Orange County Assessor Parcel Number is 396-261-38. The Subject Property is a 0.82 acre parcel of vacant surrounded by commercial businesses and residences.

The Property is owned by Martin Pupil of Stream Realty. Topography in the area of the Subject Property is gently sloping south.

Historical Document Review

Based on historic document review, the site is visible as agricultural land in 1938, which is the earliest aerial imagery provided by EDR. The Subject Property was developed with the first structures after 1966.

Given that the Subject Property was previously used for agricultural purposes according to the topographic map symbology from at least 1938-1963, it is likely that herbicides and pesticides were used. It is known that DDT was routinely sprayed on agricultural lands throughout California. However, based on the time lapsed between the site's use for agricultural purposes and subsequent development, UES does not consider The Subject Property's previous agricultural

use to be a REC. Based on the historical documentation reviewed, no Recognized Environmental Conditions (REC) were identified.

Environmental Records Review

Selected federal and state environmental regulatory databases as well as responses from state and local regulatory agencies were reviewed. The Subject Property and adjoining properties were not identified in the regulatory databases.

Based on distance, environmental setting and/or facility characteristics, the remaining identified facilities and inquiry results from the local agencies do not constitute RECs in connection with The Subject Property at this time.

Site Reconnaissance

The Subject Property is a residential parcel of land with two one-story houses and two one-story detached garages. Based on site reconnaissance, RECs were not identified associated with on-site activities.

Significant Data Gaps

No significant data gaps were identified for The Subject Property with the exception that historical records were not available prior to 1938. The lack of available records prior to 1938 is not considered a significant data gap due to the undeveloped nature of The Subject Property and vicinity prior to 1938.

Opinions and Conclusions

UES has performed a Phase I ESA consistent with the procedures included in ASTM Practice E1527-13 for the property at 2101 & 2109 E Santa Clara Avenue, APN 396-261-38, Santa Ana, Orange County, California. Recognized Environmental Conditions (RECs), Controlled RECs (CRECs), or Historical RECs (HRECs) were not identified in connection with The Subject Property.

Recommendations

Based on the observations detailed in this report, **UES found no information** which indicated the presence of *Recognized Environmental Conditions* that might potentially pose a threat to The Subject Property.

TABLE OF CONTENTS

EXECUTIVE SUMMARY	i
1.0 INTRODUCTION	2
Purpose	2
Limitations and Exceptions of Assessment.....	3
Significant Data Gaps:.....	4
Additional Services.....	4
User Reliance	4
2.0 SITE DESCRIPTION	5
Location, Assessor’s Parcel Number and Assessor’s Parcel Description	5
Site and Vicinity Characteristics	5
Current Uses of the Property and Adjoining Properties	5
Description of Improvements.....	5
Physical Setting – Topography, Geology and Hydrology	6
3.0 USER PROVIDED INFORMATION	7
4.0 HISTORICAL DOCUMENT REVIEW.....	8
Historical Topographic Map Review	8
Historical Aerial Photograph Review	9
Historical City Directory Review	10
5.0 RECORDS REVIEW	11
Federal and State/Tribal Database.....	11
Federal and State Agency Database Findings	12
Vapor Migration.....	13
6.0 SITE RECONNAISSANCE	14
Methodology and Limiting Conditions.....	14
General Site Setting	14
Current Use(s) of The Subject Property	14
Past Uses(s) of The Subject Property	14
Current Uses(s) of the Adjoining Properties	14
Past Uses(s) of Adjoining Properties	15
Current/Past Uses of Surrounding Area.....	15
Interior and Exterior Observations.....	15
General Description of Structures on The Subject Property	15
General Description of Roads on The Subject Property	15
Utilities.....	15
Site Observations	15
7.0 INTERVIEWS.....	17
8.0 NON-ASTM SCOPE CONCERNS	17
9.0 ENVIRONMENTAL PROFESSIONAL DECLARATION AND JURAT	18
10.0 QUALIFICATIONS.....	2
11.0 REFERENCES.....	3

Figures

Figure 1 Site Location

Figure 2 Site Plan

Appendices

Site Photographs

Orange County Assessor Parcel Information

CDWR Well Log

Interview Questionnaire

Regulatory Database Reports

Topographic Maps and Aerial Photographs

1.0 INTRODUCTION

UES Geotechnical and Inspection Services D.B.A. Universal Engineering Sciences (UES) has conducted this Phase I ESA, prepared at the request of McDonald's USA, hereafter referred to as *The User*, representing the intended purchaser/developer of *The Subject Property* and acting as the key site manager of *The Subject Property* for the purposes of this assessment in conformance with UES's contract and with ASTM Standard Practice E1527-13 and EPA Standards and Practices for All Appropriate Inquires (40 CFR Part 312).

Purpose

The purpose of a Phase I ESA is to identify *Recognized Environmental Conditions*, which are defined by the American Society for Testing and Materials as: *The presence or likely presence of any hazardous substances or petroleum products in, on, or at a property 1) due to any release to the environment; 2) under conditions indicative of a release to the environment; or 3) under conditions which pose a material threat of future release to the environment at The Subject Property due to past or present uses and/or recognized environmental conditions that may exist at other properties in the vicinity which could adversely affect conditions on The Subject Property.*

The term includes hazardous substances even under conditions in compliance with applicable State or Federal laws. The term is not intended to include *de-minimis* conditions that generally do not present a threat to human health or the environment and that generally would not be the subject of an enforcement action if brought to the attention of the appropriate government agencies. Conditions determined to be *de-minimis* are not *REC's*.

A Phase I ESA may also determine that a site has a *Historical Recognized Environmental Condition (HREC)*, defined by ASTM as: *a past release of any hazardous substance or petroleum products that has occurred in connection with the property and has been addressed to the satisfaction of the applicable regulatory authority or meeting unrestricted use criteria established by a regulatory authority, without subjecting the property to any required controls.* The environmental professional may determine that an *HREC* on a property still qualifies as a *REC* based on a number of factors. If the event that the environmental professional determines that an *HREC* continues to meet the definition of a *REC* in regards to The Subject Property, detailed information explaining this decision will be outlined in the report.

Also, a Phase I ESA may determine the existence of a *Controlled Recognized Environmental Condition (CREC)* on a site. A *CREC* is defined by ASTM as: *a recognized environmental condition resulting from a past release of hazardous substances or petroleum products that has been addressed to the satisfaction of the applicable regulatory authority, with hazardous substances allowed to remain in place subject to regulatory controls.*

This report is intended to permit *The User* to satisfy one of the requirements to qualify for the *innocent landowner, contiguous property owner, or bona fide prospective purchaser* limitations on Comprehensive Environmental Response, Compensation Liability Act (CERCLA) liability and satisfies the requirement for conducting all appropriate inquiry (AAI) into the prior ownership and

use of The Subject Property. This is consistent with good commercial or customary practice and in order to qualify for protections against liability under the Comprehensive Environmental Response, Compensation and Liability Information System (CERCLIS) defined *innocent landowner, bona fide prospective purchaser, and/or the contiguous property owner* defenses.

In the event that a Phase I ESA finds that a subject property has one or more *REC's*; and if *The User* wants to take the next step towards conducting AAI in order to qualify for CERCLIS protections, conducting of a Phase II ESA is generally the next step in the process.

A Phase II Environmental Site Assessment is a more comprehensive assessment and would include sampling and chemical analysis of groundwater and/or surface and subsurface soil samples to provide more definitive information regarding site-specific conditions. It is generally conducted to verify the findings of a Phase I report in which *REC's* were encountered.

Limitations and Exceptions of Assessment

This report includes the real property as described by the Orange County Assessor's Parcel Number 396-261-38 and is limited to the approximate boundaries described in Section 2.0 of this report. It is important to note that the limited scope of data collected and reviewed does not guarantee the absence of hazardous materials or waste or petroleum products. Performance of this practice is intended to reduce, but not eliminate, uncertainty regarding the potential for *REC's* in connection with a property. This report makes some reasonable assumptions such as the assumption that the physical gradient for the property indicated on the most recent available and associated USGS topographic maps remains true, and that groundwater gradient below The Subject Property follows the same general trend of the groundwater in the immediate vicinity.

It is also important to note that the level of inquiry for a Phase I ESA is variable, and that not every property warrants the same level of assessment. The information obtained by the environmental professional during the course of this assessment was used to determine the necessity of further investigation into the property to determine whether or not a *REC* exists. The level of inquiry utilized during the course of this assessment is based upon the environmental professional's opinions regarding the likelihood of *REC's* on a property, and therefore, some assessments are considerably more exhaustively researched if it is the professional's opinion that further research would be likely to produce more conclusive evidence regarding the presence or likely presence of *REC's*. A Phase I ESA does not imply a cost prohibitive and time exhaustive search into every public record that may exist for a subject property, rather, it includes a search of all readily available public records which are *likely* to contain information regarding the environmental conditions on the property.

In the event that a *Controlled Recognized Environmental Condition* is identified, this does not imply that the environmental professional has evaluated or confirmed the adequacy, implementation, or continued effectiveness of the required control that has been, or is intended to be implemented.

The opinions presented herein are based on limited data and no warranty is given or implied for this report. UES cannot be responsible for conditions or consequences arising from relevant facts

that were concealed, withheld, unavailable, or not fully disclosed at the time the assessment was undertaken.

This assessment is presumed to be valid as long as the date of acquisition of The Subject Property does not exceed 180 days from the date of submittal of this report. If the property meets the time frame requirements and The User requires an update to the original report, UES can provide an update that will cover the time frame of between 180 days and 365 days prior to the date of acquisition of The Subject Property. The key components for the update will include, but are not limited to, a new interview with the property owners, operators and/or occupants of the property, a new search for environmental liens against the property, an update of the required database searches, and a new visual inspection of The Subject Property and adjoining properties. Following the completion of these components, a declaration of update to the original Phase I ESA will be issued and signed by the C.E.M. responsible for the update, and will include a copy of the most recent relevant certification of the C.E.M.

UES performed this Phase I Environmental Site Assessment in general accordance with the scope and limitations of ASTM E 1527-13. Any potentially significant data gaps are listed as follows:

Significant Data Gaps:

The following data gaps were encountered for The Subject Property during the course of this assessment.

- Historical documentation of The Subject Property prior to 1938 was not available within the time and cost constraints of this assessment. **The Subject Property was undeveloped in an 1938 aerial photograph, this is not considered to be a significant data gap.**

Additional Services

UES did conduct evaluations of Non-ASTM Scope items (asbestos-containing material and lead-based paint). The results are in a separate report.

User Reliance

This Phase I Environmental Site Assessment was prepared for *The User*, representing the intended purchaser and developer of The Subject Property and is not intended for use by any other entity. The contents should not be relied upon by any party other than the aforementioned without the express written consent of UES. This report is based upon the environmental professional's opinion that *The User*, and only *The User*, has met *The User* responsibility requirements set forth in the referenced standard.

2.0 SITE DESCRIPTION

Location, Assessor’s Parcel Number and Assessor’s Parcel Description

The Subject Property is located in Santa Ana, Orange County, California as shown in Figure 1. The Orange County Assessor’s Office parcel number is 396-261-38. The Subject Property consists of a square/trapezoid shape, ± 0.82 acre parcel, located at 2101 & 2109 E Santa Clara Avenue.

Site and Vicinity Characteristics

The vicinity of The Subject Property is characterized primarily by residential properties. Development of the immediate vicinity of The Subject Property did not begin until 1938 with the residential developments to the south and east.

Current Uses of the Property and Adjoining Properties

Direction	Street Address	Construction Year	Current Use
Subject Property	APN: 396-261-38 2109 E Santa Clara Ave	1972	Residential
North	2360 N Tustin Ave	1972	Commercial
East	2300 N Tustin Ave	1985	Commercial
South	2112 E Santa Clara Ave	1964	Residential and schools
West	1919 E Santa Clara Ave	Pre-1938	Cemetery

Description of Improvements

At the time of our site visit, The Subject Property was characterized as a residential parcel of land with two one-story houses and two one-story detached garages.

Historic aerial photographs from 1938 to 2016 and topographic maps from 1942 to 2012 indicate that The Subject Property has been developed with a permanent structure since at least 1966.

A parcel ownership history search was conducted through the Orange County Assessor's office on The Subject Property for current and past owners. Stream Realty currently owns the site. A list of past owners is listed in the Appendix. The Subject Property parcel is currently listed by the Orange County Assessor’s office as Residential.

Physical Setting – Topography, Geology and Hydrology

The Subject Property geology is representative of the thick succession of sedimentary rocks underlying the coastal plain in Los Angeles and Orange Counties deposited in a broad synclinal depression, frequently referred to as the Los Angeles Basin. In this basin the sedimentary rocks of Pliocene and Quaternary age are 5,000 to 13,000 feet thick; the underlying sedimentary rocks of earlier Tertiary and greater age may be even thicker. The Subject Property is situated in the southeastern portion of the Los Angeles Basin in Santa Ana, Orange County, California. In the vicinity of The Subject Property, Quaternary young alluvial fan deposits make up the near surface deposits.

The coastal plain does not span a simple regional syncline, however, but includes several local structural features whose axes are roughly parallel and trend northwest. Of these local features the most extensive is the Newport-Inglewood structural zone, a composite belt of anticlinal folds and subsidiary faults that extends from Newport Mesa to Beverly Hills. This feature is topographically gentle but structurally prominent; in effect it divides the coastal-plain area into two synclinal troughs. To the northeast, or inland, a broad syncline underlies Downey Plain and extends from Hollywood on the northwest to and beyond Santa Ana on the southeast. This main syncline is flanked in turn on the northeast by the Coyote Hills uplift, a regional anticlinal fold that probably is bordered on its south flank by a northward-dipping reverse fault of considerable displacement. Beyond the Coyote Hills the rocks are depressed in the relatively small synclinal La Habra Basin and then are abruptly displaced at the Whittier fault, which strikes southeast across the coastal flank of the Puente Hills.

Based on well data collected from the California Well Log Database query tool through the State of California Division of Water Resources, the logs for the nearest water well suggest that the depth to groundwater on The Subject Property is about 215 feet below the existing ground surface. This is only an estimate, and is based on data from a location nearby but not on The Subject Property. Actual groundwater depth on The Subject Property may vary due to unknown geologic conditions such as a perched aquifer and/or naturally occurring seasonal fluctuations in groundwater levels.

Groundwater in the vicinity of The Subject Property is likewise assumed to approximate the native surface topography, which drains surface waters approximately to the southwest. Drainage of surface water in the vicinity is through a mix of urban floodwater drainage controls. Surface water from the site drains through these channels, leading eventually to the Los Angeles Basin.

The elevation of Santa Ana is generally \pm 192 feet above mean sea level. The native topography of The Subject Property has an elevation of approximately 200 feet above mean sea level and slopes gently to the southwest.

3.0 USER PROVIDED INFORMATION

User Questionnaire

The *User* was asked to provide the following questionnaire information.

User Provided Information	Client did not respond	Client's Response	
		Yes	No
Title Records/Environmental Liens or Activity and Use Limitations			X
Specialized Knowledge or Experience			X
Relationship of the purchase price to the fair market value			X
Commonly known or reasonable ascertainable information			X
The degree of obviousness of the presence or likely presence of contamination			X
Prior reports and other provided documentation			X

A copy of the questionnaire is located in the appendix. No RECs were determined in the User Questionnaire.

4.0 HISTORICAL DOCUMENT REVIEW

Available fire insurance maps, historical aerial photographs, and USGS topographic maps were provided by EDR. Google Earth’s historical aerial photographs were also reviewed to help determine prior usage of The Subject Property and adjoining properties and are discussed in the following tables.

- USGS 15-minute topographical maps of Santa Ana & Anaheim, CA published in 1896
- USGS 15-minute topographical map of Anaheim, CA published in 1898
- USGS 15-minute topographical maps of Santa Ana & Anaheim, CA published in 1901
- USGS 30-minute topographical map of Corona, CA published in 1902
- USGS 7.5-minute topographical maps of Orange & Tustin, CA published in 1932
- USGS 7.5-minute topographical maps of Orange & Tustin, CA published in 1935
- USGS 7.5-minute topographical maps of Santa Ana & Anaheim, CA published in 1942
- USGS 7.5-minute topographical maps of Tustin & Orange, CA published in 1948, 1949
- USGS 7.5-minute topographical maps of Tustin & Orange, CA published in 1950
- USGS 7.5-minute topographical maps of Orange & Tustin, CA published in 1964, 1965
- USGS 7.5-minute topographical maps of Tustin & Orange, CA published in 1972
- USGS 7.5-minute topographical maps of Orange & Tustin, CA published in 1981
- USGS 7.5-minute topographical maps of Orange & Tustin, CA published in 2012

Historical Topographic Map Review

Year	Media	The Subject Property	Adjoining Properties
-	Fire Insurance Map	N/A	N/A
1896	USGS Topo Map	The Subject Property is native land.	Surrounding properties are native land. Unnamed roads are visible to the east of the site.
1898	USGS Topo Map	Same as previous topo map.	Same as previous topo map.
1901	USGS Topo Map	Same as previous topo map.	Same as previous topo map.
1902	USGS Topo Map	Same as previous topo map.	Same as previous topo map.
1932	USGS Topo Map	Cross streets of The Subject Property are now developed. Tustin is labeled, Santa Clara is not. The Subject Property is undeveloped.	Most main roads are visible in current configurations. Adjoining properties undeveloped. The cemetery to the west has been established.
1935	USGS Topo Map	Same as previous topo map.	Same as previous topo map.
1942	USGS Topo Map	Topographic symbology indicates that The Subject Property is agricultural fields	Topographic symbology indicates that most adjoining properties are agricultural fields.
1948, 1949	USGS Topo Map	Same as previous topo map.	Same as previous topo map.

1950	USGS Topo Map	Same as previous topo map.	Same as previous topo map.
1964, 1965	USGS Topo Map	A structure has been mapped on The Subject Property.	The surrounding area is being developed. Property to the south has been developed. I-5 and CA-55 highways have been established.
1972	USGS Topo Map	The Subject Property is not agricultural land.	Adjoining property to the north has been developed. Other developments in the area continue. Most agricultural land has been developed. CA-22 has been established.
1981	USGS Topo Map	Two more structures have been built on The Subject Property.	More surrounding agricultural lands have been developed.
2012	USGS Topo Map	All property structures are not visible.	All streets are in current configurations. Buildings are not noted on the map.

Historical Aerial Photograph Review

Year	Media	The Subject Property	Adjoining Properties
1938	Aerial Photo	The Subject Property agricultural. Cross streets are visible.	Adjoining properties are undeveloped or agricultural orchards. The cemetery to the west is visible.
1946	Aerial Photo	Same as previous aerial photo.	Same as previous aerial photo.
1952	Aerial Photo	Some trees have been removed from the property.	Same as previous aerial photo.
1963	Aerial Photo	The Subject Property has been cleared for property to be built.	The I-5 freeway has been established. Much of the surrounding areas have been developed.
1966	Aerial Photo	A permanent structure has been established at The Subject Property.	The surrounding areas continue development.
1972	Aerial Photo	The Subject Property is now residential with large trees.	Most of the surrounding area has been developed with residential structures to the south and north, commercial structures to the west, and industrial structures to the north. Some agricultural lands remain. The market and apartments to the north and highway patrol offices have been developed.
1977	Aerial Photo	Same as previous aerial photo.	Some surrounding properties continue development.
1985	Aerial Photo	Two other permanent structures on The Subject Property have been established.	Some surrounding properties continue development.
1989	Aerial Photo	Same as previous aerial photo.	Same as previous aerial photo.
1995	Aerial Photo	Same as previous aerial photo.	Some surrounding properties continue development.
2002	Aerial Photo	Last structure has been established on The Subject Property.	Some surrounding properties continue development.
2005	Aerial Photo	Same as previous aerial photo.	Some surrounding properties continue development.

2009	Aerial Photo	Same as previous aerial photo.	Same as previous aerial photo.
2012	Aerial Photo	Same as previous aerial photo.	Same as previous aerial photo.
2016	Aerial Photo	Same as previous aerial photo.	Same as previous aerial photo.
2021	Google Earth	Same as previous aerial photo.	Same as previous aerial photo.

Historical City Directory Review

The City Directory Report provided by EDR was reviewed for The Subject Property, adjoining properties and other properties that may pose an environmental concern.

City Directory for The Subject Property and Adjoining Properties		
Direction	Address	Occupant
Subject Property	APN: 396-261-38 2109 E Santa Clara Ave	Residential listings
North	2360 N Tustin Ave	Stater Brothers Markets
East	2300 N Tustin Ave	Del Taco
South	2034 E Santa Clara Ave	Residential listings
West	2031 E Santa Clara Ave	California Highway Patrol

Properties of environmental concern: None. Please refer to Section 5.0 for the findings of federal and state agency database findings of The Subject Property.

No RECs were determined during the Historical Document review because there are no reported releases or open cases.

5.0 RECORDS REVIEW

Federal and State/Tribal Database

EDR provided the regulatory agency database report for all applicable State, Federal, and Tribal databases included in this assessment. The EDR report is included in its entirety in the Appendices of this report.

Regulatory Database listings associated with The Subject Property, adjoining properties or potential sites of concern are discussed further in Federal Agency Database Findings. To determine if a database listing represents an environmental concern to The Subject Property (consists of a likely past, present or material threat of release to The Subject Property), UES uses the general following guidelines based on: distance, topography, assumed groundwater gradient, current regulatory status, and/or the absence of reported releases.

ASTM Required Database Searches and Results

Description of Record Source	Search Distance	Subject Property Listed?	Adjoining Property Listed?	Total Listings
Federal National Priorities List (NPL)	1.0 mile	No	No	0
Federal Delisted NPL	0.5 mile	No	No	0
Federal Comprehensive Environmental Response, Compensation, and Liability Information System (CERCLIS) list	0.5 mile	No	No	0
Federal CERCLIS No Further Remedial Action Planned (NFRAP) site list	0.5 mile	No	No	0
Federal Resource Conservation and Recovery Act (RCRA), Corrective Action CORRACTS facilities list	1.0 mile	No	No	0
Federal RCRA non-CORRACTS Treatment, Storage, and Disposal (TSD) facilities list	0.5 mile	No	No	0
Federal RCRA Generators	Subject Property & adjoining property	No	No	0
Federal institutional control/engineering control registries	Subject Property	No		0
Federal Emergency Response (ERNS) list	Subject Property	No		0
State- and tribal-equivalent NPL	1.0 mile	No	No	0
State- and tribal-equivalent CERCLIS (SHWS)	0.5	No	No	1
State and tribal landfill and/or solid waste disposal site lists (SWF/LF)	0.5	No	No	0
State and tribal Leaking Underground Storage Tank (LUST) lists	0.5	No	No	14
State and tribal registered Underground Storage Tank (UST) lists	Subject Property & adjoining property	No	No	3
State and tribal institutional control/engineering control registries	Subject Property & adjoining property	No	No	0
State and tribal voluntary cleanup sites	0.5 mile	No	No	1
State and tribal Brownfield sites	0.5 mile	No	No	0
Orphan Listings	-	No	No	20
Additional Databases	Subject Property & adjoining property	No	No	92

Federal and State Agency Database Findings

UES requested records for The Subject Property, adjoining properties and other properties of environmental concern from State and Local Agencies such as the CalEPA, EnviroStor and GeoTracker.

EDR oversees and maintains records on UST inspections, RCRA inspections and solid waste inspections/complaints within Orange County. CalEPA combines data about environmentally regulated sites and facilities within California. EnviroStor is the Department of Toxic Substances Control's data management system for tracking cleanup, permitting, enforcement and investigation efforts at hazardous waste facilities and sites with known contamination or sites where there may be reasons to investigate further. GeoTracker is the Water Boards data management system for sites that impact, or have the potential to impact, water quality in California, with emphasis on groundwater. GeoTracker also contains records for sites that require cleanup, such as Leaking Underground Storage Tank (LUST) Sites, Department of Defense Sites, and Cleanup Program Sites in addition to other unregulated projects.

The following sites were identified and are discussed below:

Name	Stater Brothers Markets
Address	2360 N Tustin Ave
Distance and Direction	0.026 mi to the N
Hydrologic Position	Upgradient
Databases Listed	CERS HAZ WASTE, CERS, RCRA NONGEN/NLR
Hazardous waste is pharmaceuticals. No violations have been noted, and no odors or discolored soil were observed in borings to indicate contamination.	

Name	California Highway Patrol
Address	2031 E Santa Clara Ave
Distance and Direction	0.041 mi to the W
Hydrologic Position	Upgradient
Databases Listed	HWTS, HIST UST, HAZNET, CA FID UST, CERS TANKS, CERS HAZ WASTE, CERS, FINDS, ECHO, RCRA-SQR, RCRA NONGEN/NLR, AST
This site is an environmental concern, but not a REC. Violations noted are: <ul style="list-style-type: none"> • Monthly inspections were not conducted on aboveground tanks as of 03/24/2021. • Inadequate completion and electronic submission of hazardous materials inventory information, inadequate completion and electronic submission of the annotated Site Map with all required content as of 11/13/2017. • Failure to provide initial and annual training to all employees in safety procedures in the event of a release or threatened release of a hazardous material or failure to document and maintain training records for a minimum of three years. Returned to compliance on 12/22/2014, 01/13/2015, 02/08/2019, 06/09/2021. 	

Name	Canyon Crest Cleaners/ Goldenwest Cleaners
Address	2380 N Tustin Ave
Distance and Direction	0.077 mi to the N
Hydrologic Position	Upgradient
Databases Listed	HWTS, DRYCLEANERS, HAZNET, EDR HIST CLEANER, RCRA NONGEN/NLR

Site is an environmental concern, but not a REC. Solvent disposal does not occur on site and therefore does not affect The Subject Property. According to the City Directory, the cleaners was established in 1975. Disposal location is unknown. No violations were found. Since there are no documented releases associated with this facility, this site is not considered a REC.

Name	Allen Tire Company
Address	2401 N Tustin Ave
Distance and Direction	0.088 mi to the NE
Hydrologic Position	Upgradient
Databases Listed	EDR HIST AUTO, LUST, RCRA NONGEN/NLR, HWTS, CERS HAZ WASTE, CERS
Site is verified as not a federal waste generator. Potential contaminants of concern were waste oil / motor / hydraulic / lubrication. Potential media of concern was soil. Underground storage tanks were closed to regulatory requirements September 11, 1996.	

Name	Shell Service Station
Address	889 S Tustin Ave
Distance and Direction	0.408 mi to the N
Hydrologic Position	Upgradient
Databases Listed	LUST, CORTESE, CERS, HWTS, HAZNET
Case was closed to regulatory requirements September 21, 1998. Potential contaminant of concern was gasoline. Potential media of concern was soil.	

Orphan listings

Orphan listings are sites that cannot be mapped due to poor or inadequate address information. EDR lists 1 orphan listing within the Radius Report. The orphan sites listed appear to be greater than one mile from The Subject Property and are not a REC to The Subject Property.

The remaining sites listed in the EDR Radius report are not considered RECs for The Subject Property due to their location with groundwater gradient, and/or type of release reported (closed cases with impacts to soil only).

Vapor Migration

UES used the EDR Vapor Encroachment Screen tool to assess listings for potential vapor encroachment risk to The Subject Property. Each listing was eliminated based on one or more of the following parameters: no recorded release, impacts to soil only, distance from The Subject Property and/or regulatory closure.

Oil and Gas Pipelines

A review of the National Pipeline Mapping System (NPMS) website was conducted for the vicinity of The Subject Property. The NPMS website shows locations of oil and gas pipelines as well as incidents/accidents associated with those pipelines. No pipelines are indicated on or adjoining to The Subject Property.

6.0 SITE RECONNAISSANCE

Methodology and Limiting Conditions

Site Reconnaissance	
Site Reconnaissance Date	October 20, 2021
Weather Conditions	Clear, partly cloudy, 52°F
Site Reconnaissance Conducted By	Alexia Mackey
Site Contact/Title	David Rowley
Significant Inaccessible Areas	-
Limiting Conditions	None

The entire unimproved site was traversed in a grid pattern to minimize uncovered areas. The Subject Property was walked and photographed from all adjoining properties, and the development of the adjoining properties was noted and photographed. A selection of photographs are included in the Appendices. The following sections describe the observations made during the site visit.

There are two houses on the property, and two detached garages. Those results are included in a separate report. Sewage pipes and gas lines were observed. These facilities are run by the City of Santa Ana and Orange County.

General Site Setting

Current Use(s) of The Subject Property

The Subject Property is currently residential comprised of two one-story homes with two one-story detached garages. 2101 E Santa Clara Ave is uninhabited. Stream Realty has an employee living in 2109 E Santa Clara Ave, which also has a pool in the backyard.

Past Uses(s) of The Subject Property

No obvious indication of past usage of The Subject Property likely to have involved the use, treatment storage, disposal or generation of hazardous substances or petroleum products was observed at the time of the site visit. Please refer to Section 4.0 for the findings of historical use research of The Subject Property.

Current Uses(s) of the Adjoining Properties

The following describes adjoining properties:

Direction	Description
North	Commercial
East	Commercial
South	Residential

West	Cemetery
------	----------

No Visual observations indicative of a potential environmental concern were noted of the adjoining properties.

Past Uses(s) of Adjoining Properties

No obvious indication of past uses of adjoining properties was noted at the time of the site visit likely to have involved the use, treatment, storage, disposal or generation of hazardous substances or petroleum products.

Please refer to Section 4.0 for the findings of historical use research.

Current/Past Uses of Surrounding Area

The Subject Property and vicinity is located in a residential/ commercial area of Santa Ana.

Interior and Exterior Observations

General Description of Structures on The Subject Property

There are 4 one-story buildings, approximately 20 to 55 years old.

General Description of Roads on The Subject Property

E Santa Clara Ave adjoins the Subject Property to the south. N Tustin Ave is the nearest cross street to the east.

Utilities

Public utilities are available at The Subject Property.

Site Observations

The following table represents observations made at The Subject Property. Any observations marked Yes will be discussed further below the table.

Interior and Exterior Observations	Identified during Site Reconnaissance? (Yes/No)
Hazardous Substances or Petroleum Products in Connection with Identified Uses	No
Underground Storage Tanks (UST)	No
Above ground Storage Tanks (AST)	No
Odors	No
Pools of Liquid	No
Drums	No
Unidentified Substance Containers	No
Indications of Polychlorinated Biphenyl (PCBs)	No
Stains or Corrosion	No
Drains or Sumps	No
Pits, Ponds or Lagoons (Subject Property and/or Adjoining Property)	No

Stained Soil or Pavement	No
Stressed Vegetation	No
Indications of Solid Waste Disposal	No
Waste Water (Subject Property and/or Adjoining Property)	No
Wells	No
Septic Systems	No

Additional Observations

The following additional observations were made on The Subject Property during the site visit:

- Water damage was observed on the property.
- There are several water heaters on the property.
- Houses are on public sewage systems.

7.0 INTERVIEWS

Mr. David Rowley, property manager, accompanied UES during the site reconnaissance. Mr. David Rowley indicated that one of the houses (2109 E Santa Clara Ave) is currently occupied.

Mr. Martin Pupil, Partner with Stream Realty, completed the interview questionnaire provided by UES on October 4, 2021. Mr. Pupil indicated he had no knowledge of any historical or current uses of The Subject Property or adjoining properties that might have involved the use of hazardous substances and/or petroleum products which might impact The Subject Property. There are no RECs identified from the responses to the interview questionnaire. A copy of the questionnaire can be found in the appendix.

8.0 NON-ASTM SCOPE CONCERNS

UES conducted evaluations of asbestos-containing material and lead-based paint on October 26 and 27, 2021 separate from this Phase I ESA. Results will be sent in a separate follow up report.

9.0 ENVIRONMENTAL PROFESSIONAL DECLARATION AND JURAT

Environmental Professional Statement

The following declaration is provided in accordance with ASTM E 1527-13.

“I declare that, to the best of my professional knowledge and belief, I meet the definition of Environmental Professional as defined in 312.10 of 40CFR 312 and I have the specific qualifications to assess a property of the nature, history and setting of The Subject Property. I have developed and performed the all appropriate inquiries in conformance with standards and practices set forth in 40 CFR part 312.”

Environmental Certification Jurat

The following certification is provided in compliance with California Administrative Code 459.97285.

“I hereby certify that I am responsible for the services described in this document. The services described in this Phase I Environmental Site Assessment and for the preparation of this document. The services described in this document have been provided in a manner consistent with the current standards of the profession and to the best of my knowledge comply with all applicable federal, state, and local statutes, regulations and ordinances.”

Prepared by:



Alexia Mackey
Staff Scientist

Reviewed by:



Dean Stanphill, P.E., G.E.
Principal
CA P.E. 43612 (Expires
12.31.2022)

10.0 QUALIFICATIONS

Dean Stanphill

Mr. Stanphill is a registered California Civil and Geotechnical engineer with 35 years of applicable experience. He holds a Bachelors Degree in Civil Engineering from San Diego State University as well as a Masters in Business Administration from California State University San Bernardino. Mr. Stanphill's experience includes, environmental sampling and analysis, and Phase I and Phase II environmental site assessments, and environmental site characterization and remediation.

Alexia Mackey

Ms. Alexia Mackey is currently an Staff Scientist for UES in Irvine, California. She has 1 year of experience in environmental and engineering projects. Ms. Mackey holds a Bachelor of Science in Civil Engineering- Environmental with minors in Regenerative Studies and Geology. Ms. Mackey's experience includes soil and groundwater sampling, drilling and excavation oversight, Phase I environmental site assessments, environmental site characterization, and environmental sampling and analysis.

11.0 REFERENCES

ASTM E-1527-13, Standard Practice for Environmental Site Assessments: Phase I Environmental Site Assessment Process.

CalEPA Regulated Site Portal, 2021, <https://siteportal.calepa.ca.gov/nsite/map/help>, accessed October 2021.

California Department of Water Resources, 2021, Online Water Data Library, <https://wdl.water.ca.gov/>, accessed October 2021.

California Geological Survey, 2021, Earthquake Zones of Required Investigation, <https://maps.conservation.ca.gov/cgs/EQZApp/app/>, accessed October 2021.

California State Water Resources Control Board, 2021, Online GeoTracker Database, <https://geotracker.waterboards.ca.gov/>, accessed October 2021.

EDR, Aerial Photo Decade Package, October, 2021.

EDR, City Directory Report, October, 2021.

EDR, Radius Map Report, October, 2021.

EDR, Historical Topographic Map Report, October, 2021.

National Pipeline Mapping System, 2021, <https://www.npms.phmsa.dot.gov/>, accessed October 2021.

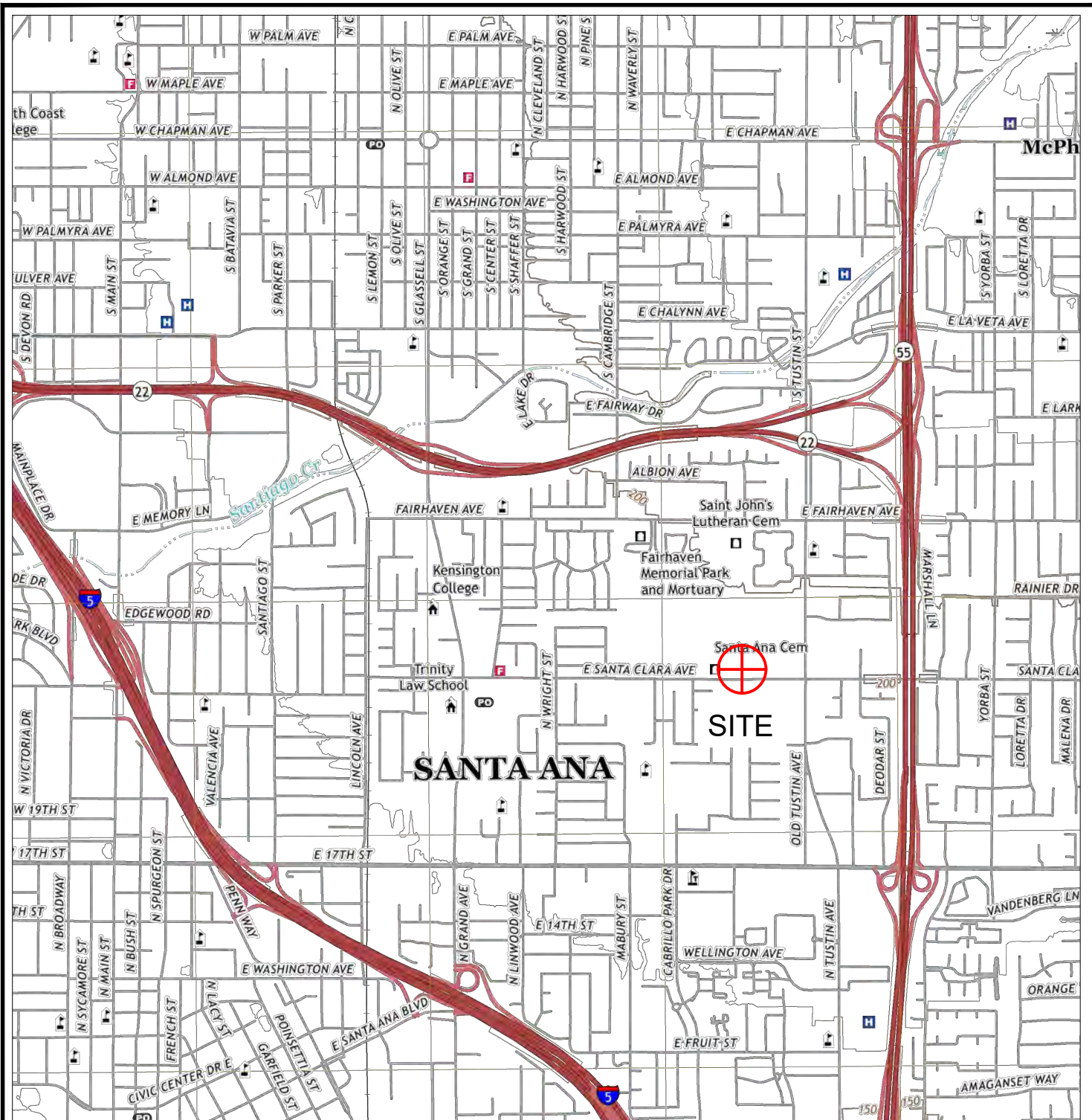
Orange County Assessor's Database Search, Parcel Ownership History, Real Property Parcel Record, performed in October, 2021.

U.S. Geological Survey Quaternary Faults Database, 2021, <https://usgs.maps.arcgis.com/apps/webappviewer/index.html?id=5a6038b3a1684561a9b0aadf88412fcf>, accessed October 2021.

FIGURES

Figure 1: Site Location

Figure 2: Site Plan



**APPROXIMATE
SITE LOCATION**



REFERENCE: USGS "Orange 7.5-Minute Quadrangle" (2018)

SITE VICINITY LOCATION MAP

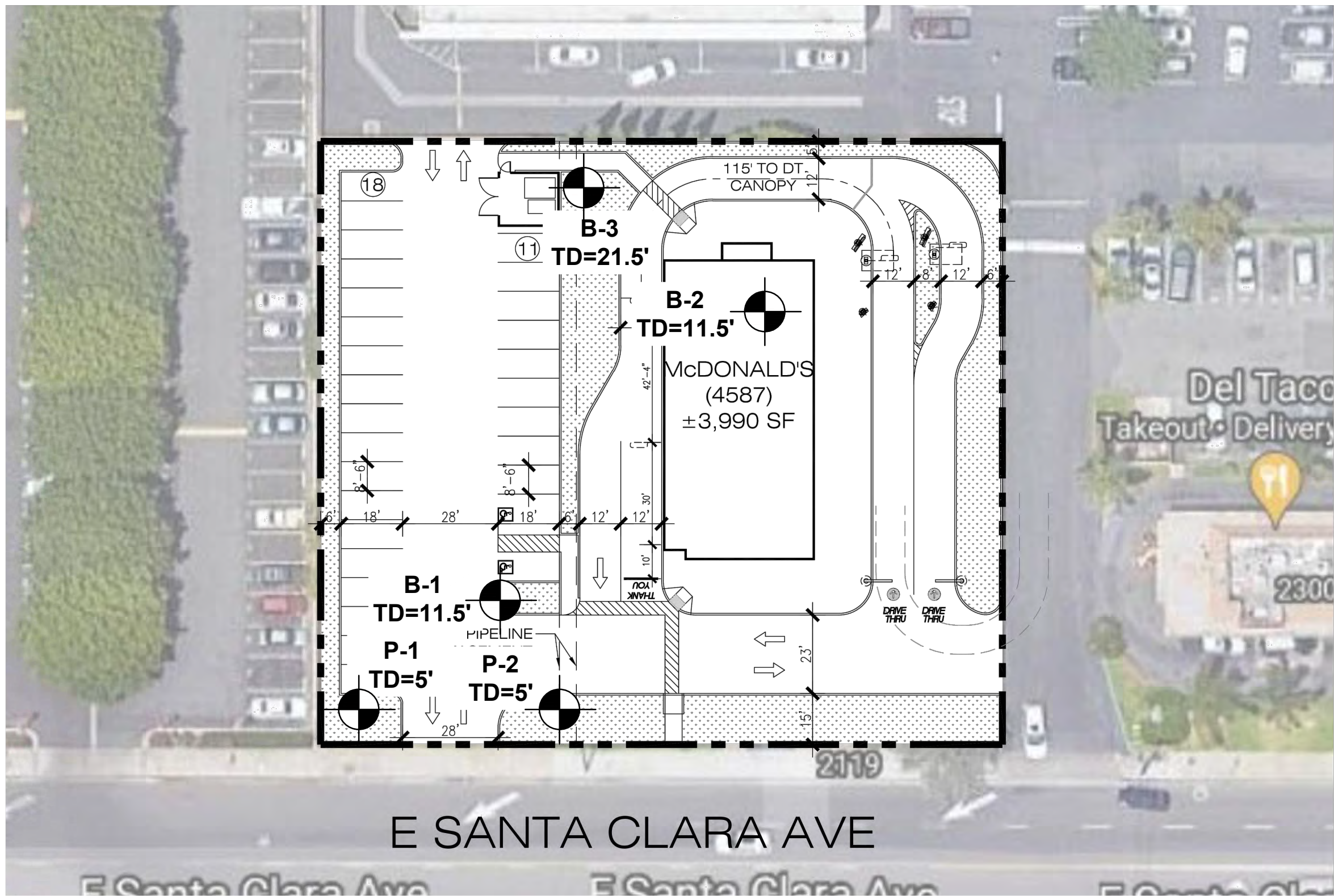
McDonald's
2109 E Santa Clara Ave
Santa Ana, California



PROJECT NO.
4230.210035.0000

REPORT DATE
October 2021

FIGURE 1

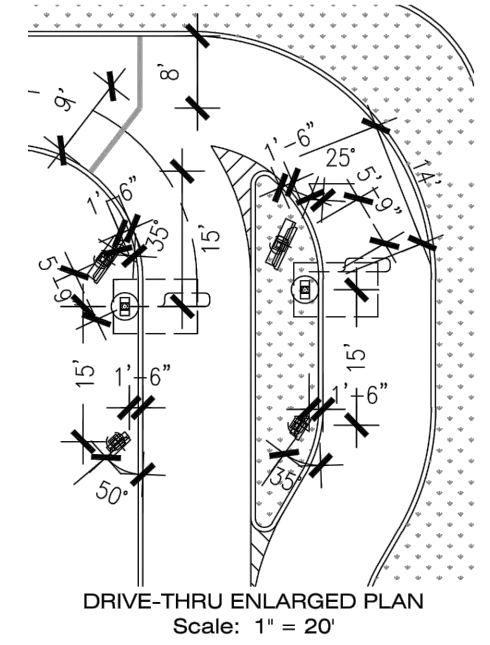


SITE INFORMATION

TOTAL BUILDING AREA: ±3,990 SF
(NOT INCLUDE UTILITY AREAS)

PARKING INFORMATION

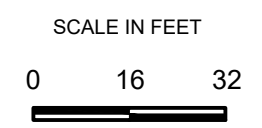
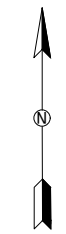
PARKING REQUIREMENT:
8 SPACES PER 1,000 SF OF GFA
STALLS REQUIRED: 32 STALLS
STALLS PROVIDED: 29 STALLS



LEGEND



NOTE: All dimensions, locations, and directions are approximate.
REFERENCE: McDonald's USA "Soils Borings" pg. 1 (2021)



SITE PLAN AND BORING LOCATION MAP		
McDonald's 2109 E Santa Clara Ave Santa Ana, California		
PROJECT NO. 4230.2100035.0000	REPORT DATE October 2021	FIGURE 2

APPENDICIES

Site Photographs

1. View of 2101 E Santa Clara Ave, southwest to north



2. View of 2101 E Santa Clara Ave, south to northwest



3. View of detached garage at 2101 E Santa Clara Ave, south to northwest



4. View of 2101 E Santa Clara Ave (left) and 2109 E Santa Clara Ave (right) from south to northwest



5. View of 2109 E Santa Clara Ave, east to west



6. View of 2109 E Santa Clara Ave pool, south to north



Orange County Assessor's Office
Parcel Information

Mcdonalds Santa Ana

2109 E Santa Clara Avenue
Santa Ana, CA 92705

Inquiry Number: 6703026.5
October 18, 2021

The EDR-City Directory Abstract

TABLE OF CONTENTS

SECTION

Executive Summary

Findings

City Directory Images

Thank you for your business.

Please contact EDR at 1-800-352-0050
with any questions or comments.

Disclaimer - Copyright and Trademark Notice

This Report contains certain information obtained from a variety of public and other sources reasonably available to Environmental Data Resources, Inc. It cannot be concluded from this Report that coverage information for the target and surrounding properties does not exist from other sources. **NO WARRANTY EXPRESSED OR IMPLIED, IS MADE WHATSOEVER IN CONNECTION WITH THIS REPORT. ENVIRONMENTAL DATA RESOURCES, INC. SPECIFICALLY DISCLAIMS THE MAKING OF ANY SUCH WARRANTIES, INCLUDING WITHOUT LIMITATION, MERCHANTABILITY OR FITNESS FOR A PARTICULAR USE OR PURPOSE. ALL RISK IS ASSUMED BY THE USER. IN NO EVENT SHALL ENVIRONMENTAL DATA RESOURCES, INC. BE LIABLE TO ANYONE, WHETHER ARISING OUT OF ERRORS OR OMISSIONS, NEGLIGENCE, ACCIDENT OR ANY OTHER CAUSE, FOR ANY LOSS OR DAMAGE, INCLUDING, WITHOUT LIMITATION, SPECIAL, INCIDENTAL, CONSEQUENTIAL, OR EXEMPLARY DAMAGES. ANY LIABILITY ON THE PART OF ENVIRONMENTAL DATA RESOURCES, INC. IS STRICTLY LIMITED TO A REFUND OF THE AMOUNT PAID FOR THIS REPORT.** Purchaser accepts this Report "AS IS". Any analyses, estimates, ratings, environmental risk levels or risk codes provided in this Report are provided for illustrative purposes only, and are not intended to provide, nor should they be interpreted as providing any facts regarding, or prediction or forecast of, any environmental risk for any property. Only a Phase I Environmental Site Assessment performed by an environmental professional can provide information regarding the environmental risk for any property. Additionally, the information provided in this Report is not to be construed as legal advice.

Copyright 2020 by Environmental Data Resources, Inc. All rights reserved. Reproduction in any media or format, in whole or in part, of any report or map of Environmental Data Resources, Inc. or its affiliates is prohibited without prior written permission.

EDR and its logos (including Sanborn and Sanborn Map) are trademarks of Environmental Data Resources, Inc. or its affiliates. All other trademarks used herein are the property of their respective owners.

EXECUTIVE SUMMARY

DESCRIPTION

Environmental Data Resources, Inc.'s (EDR) City Directory Abstract is a screening tool designed to assist environmental professionals in evaluating potential liability on a target property resulting from past activities. EDR's City Directory Abstract includes a search and abstract of available city directory data. For each address, the directory lists the name of the corresponding occupant at five year intervals.

Business directories including city, cross reference and telephone directories were reviewed, if available, at approximately five year intervals for the years spanning 1920 through 2014. This report compiles information gathered in this review by geocoding the latitude and longitude of properties identified and gathering information about properties within 660 feet of the target property.

A summary of the information obtained is provided in the text of this report.

RECORD SOURCES

EDR's Digital Archive combines historical directory listings from sources such as Cole Information and Dun & Bradstreet. These standard sources of property information complement and enhance each other to provide a more comprehensive report.

EDR is licensed to reproduce certain City Directory works by the copyright holders of those works. The purchaser of this EDR City Directory Report may include it in report(s) delivered to a customer. Reproduction of City Directories without permission of the publisher or licensed vendor may be a violation of copyright.



RESEARCH SUMMARY

The following research sources were consulted in the preparation of this report. An "X" indicates where information was identified in the source and provided in this report.

<u>Year</u>	<u>Source</u>	<u>TP</u>	<u>Adjoining</u>	<u>Text Abstract</u>	<u>Source Image</u>
2014	Cole Information Services	X	X	X	-
2009	Cole Information Services	X	X	X	-
2004	Cole Information Services	X	X	X	-
2002	Haines Company	-	X	X	-
2001	Pacific Telephone	-	-	-	-
1999	Cole Information Services	-	X	X	-
1997	Pacific Telephone	-	-	-	-
1995	Pacific Bell	-	X	X	-
1994	Cole Information Services	-	X	X	-
1992	Pacific Bell	-	-	-	-

EXECUTIVE SUMMARY

<u>Year</u>	<u>Source</u>	<u>TP</u>	<u>Adjoining</u>	<u>Text Abstract</u>	<u>Source Image</u>
1991	Pacific Bell	-	X	X	-
1986	Pacific Bell	-	X	X	-
1980	Pacific Telephone	-	X	X	-
1975	Luskey Brothers & Co., Inc.	-	X	X	-
	Luskey Brothers & Co., Inc.	X	X	X	-
1971	Luskey Brothers Co., Inc.	-	-	-	-
1970	General Telephone Co., of California	-	X	X	-
	General Telephone Co., of California	X	X	X	-
1966	Pacific Telephone	-	X	X	-
	Pacific Telephone	X	X	X	-
1965	Luskey Brothers	-	X	X	-
	Luskey Brothers	X	X	X	-
1961	Luskey Brothers & Co.,	-	-	-	-
1960	Luskey Brothers & Co.,	-	X	X	-
1956	Luskey Brothers & Co., Inc.	-	-	-	-
1955	The Pacific Telephone and Telegraph Co.	-	-	-	-
1952	Luskeys Directory Service Co.	-	X	X	-
1950	West Directory Co.	-	-	-	-
1946	Southern California Telephone Co.	-	-	-	-
1945	McCutcheon & Bragonier	-	-	-	-
1941	Southern California Telephone Co.	-	-	-	-
1936	Western Directory Co.	-	-	-	-
1930	Western Directory Co.	-	-	-	-
1926	Pacific Telephone	-	-	-	-
1925	Western Directory Co.	-	-	-	-
1922	Kaasen Directory Co.	-	-	-	-
1921	Western Directory Co.	-	-	-	-
1920	Santa Ana Directory Co.	-	-	-	-

EXECUTIVE SUMMARY

SELECTED ADDRESSES

The following addresses were selected by the client, for EDR to research. An "X" indicates where information was identified.

<u>Address</u>	<u>Type</u>	<u>Findings</u>
N Tustin Ave	Client Entered	

FINDINGS

TARGET PROPERTY INFORMATION

ADDRESS

2109 E Santa Clara Avenue
Santa Ana, CA 92705

FINDINGS DETAIL

Target Property research detail.

E SANTA CLARA AVE

2109 E SANTA CLARA AVE

<u>Year</u>	<u>Uses</u>	<u>Source</u>
2014	DORIS NEWCOMB	Cole Information Services
2009	OCCUPANT UNKNOWN	Cole Information Services
2004	OCCUPANT UNKNOWN	Cole Information Services
1975	New comb Robt	Luskey Brothers & Co., Inc.
1970	New comb Robt	General Telephone Co., of California
1966	New comb Robt	Pacific Telephone
1965	New comb R	Luskey Brothers

FINDINGS

ADJOINING PROPERTY DETAIL

The following Adjoining Property addresses were researched for this report. Detailed findings are provided for each address.

BUFFALO AVE

2201 BUFFALO AVE

<u>Year</u>	<u>Uses</u>	<u>Source</u>
2002	SWOOLPERTJack	Haines Company

2203 BUFFALO AVE

<u>Year</u>	<u>Uses</u>	<u>Source</u>
2002	XXXX	Haines Company

2204 BUFFALO AVE

<u>Year</u>	<u>Uses</u>	<u>Source</u>
2002	XXXX	Haines Company

2206 BUFFALO AVE

<u>Year</u>	<u>Uses</u>	<u>Source</u>
2002	SLOEFFLER Donald	Haines Company

2208 BUFFALO AVE

<u>Year</u>	<u>Uses</u>	<u>Source</u>
2002	KOUDSIBasem	Haines Company

2212 BUFFALO AVE

<u>Year</u>	<u>Uses</u>	<u>Source</u>
2002	XXXX	Haines Company

E BUFFALO AVE

2201 E BUFFALO AVE

<u>Year</u>	<u>Uses</u>	<u>Source</u>
2014	TOMY MAKIL	Cole Information Services
2009	RAUL ARREDONDO	Cole Information Services
2004	FELIX CARBAJAL	Cole Information Services
	FELIX CARBAJAL	Cole Information Services

FINDINGS

<u>Year</u>	<u>Uses</u>	<u>Source</u>
2004	JOSEPH & ROSA MANCINI	Cole Information Services
1999	RAUL ARREDONDO	Cole Information Services
1980	Sena Bernice	Pacific Telephone

2202 E BUFFALO AVE

<u>Year</u>	<u>Uses</u>	<u>Source</u>
2014	G QUIROZ	Cole Information Services
	G QUIROZ	Cole Information Services
2009	JULIO MENDOZA	Cole Information Services
	JULIO MENDOZA	Cole Information Services
1999	JULIO MENDOZA	Cole Information Services
	JULIO MENDOZA	Cole Information Services
1991	Baird Ron	Pacific Bell
1986	Stew art Phillips Advertising & Public Relations	Pacific Bell
	Ryder Mick	Pacific Bell
1980	Stew art MW	Pacific Telephone
	Stew art J	Pacific Telephone

2203 E BUFFALO AVE

<u>Year</u>	<u>Uses</u>	<u>Source</u>
2014	MARIO SANCHEZ	Cole Information Services
2004	ADOLFO RIVERA	Cole Information Services

2204 E BUFFALO AVE

<u>Year</u>	<u>Uses</u>	<u>Source</u>
2014	OCCUPANT UNKNOWN	Cole Information Services
	OCCUPANT UNKNOWN	Cole Information Services
2009	MARTIN PEREZ	Cole Information Services
	MARTIN PEREZ	Cole Information Services
2004	OCCUPANT UNKNOWN	Cole Information Services
	OCCUPANT UNKNOWN	Cole Information Services
1999	MARTIN PEREZ	Cole Information Services
	MARTIN PEREZ	Cole Information Services

FINDINGS

2206 E BUFFALO AVE

<u>Year</u>	<u>Uses</u>	<u>Source</u>
2014	SABRINA PEAVEY	Cole Information Services
	SABRINA PEAVEY	Cole Information Services
2009	WENDY NIERMAN	Cole Information Services
	WENDY NIERMAN	Cole Information Services
2004	TOMY MAKIL	Cole Information Services
	TOMY MAKIL	Cole Information Services
1999	WENDY NIERMAN	Cole Information Services
	WENDY NIERMAN	Cole Information Services
1980	Thorngren David L	Pacific Telephone

2208 E BUFFALO AVE

<u>Year</u>	<u>Uses</u>	<u>Source</u>
2014	ANA DURAN	Cole Information Services
	ANA DURAN	Cole Information Services
2009	SARA AGRAZSANCHEZ	Cole Information Services
	SARA AGRAZSANCHEZ	Cole Information Services
2004	OCCUPANT UNKNOWN	Cole Information Services
	OCCUPANT UNKNOWN	Cole Information Services
1999	CALIF MISSIONS REAL ESTATE	Cole Information Services
	SARA AGRAZSANCHEZ	Cole Information Services
	CALIF MISSIONS REAL ESTATE	Cole Information Services
	SARA AGRAZSANCHEZ	Cole Information Services
1995	Calif Missions Real Estate	Pacific Bell
	Gonzalez Alicia Lopez	Pacific Bell
1991	Gallardo Joe	Pacific Bell
1980	Now ell Robt M	Pacific Telephone
	Hall J E	Pacific Telephone

2210 E BUFFALO AVE

<u>Year</u>	<u>Uses</u>	<u>Source</u>
2009	BRIAN FLOYD	Cole Information Services
	BRIAN FLOYD	Cole Information Services
2004	OCCUPANT UNKNOWN	Cole Information Services

FINDINGS

<u>Year</u>	<u>Uses</u>	<u>Source</u>
2004	OCCUPANT UNKNOWN	Cole Information Services
1999	BRIAN FLOYD	Cole Information Services
	BRIAN FLOYD	Cole Information Services

2212 E BUFFALO AVE

<u>Year</u>	<u>Uses</u>	<u>Source</u>
2014	ERICA WALTERS	Cole Information Services
	ERICA WALTERS	Cole Information Services
2009	OCCUPANT UNKNOWN	Cole Information Services
	OCCUPANT UNKNOWN	Cole Information Services
2004	OCCUPANT UNKNOWN	Cole Information Services
	OCCUPANT UNKNOWN	Cole Information Services
1986	Moore Betty A	Pacific Bell
1980	Moore Betty A	Pacific Telephone

2220 E BUFFALO AVE

<u>Year</u>	<u>Uses</u>	<u>Source</u>
1952	Spurgeon east	Luskeys Directory Service Co.

E E SANTA CLARA AVE

2205 E E SANTA CLARA AVE

<u>Year</u>	<u>Uses</u>	<u>Source</u>
1975	Roberts Leslie	Luskey Brothers & Co., Inc.

E SANTA CLARA AVE

2002 E SANTA CLARA AVE

<u>Year</u>	<u>Uses</u>	<u>Source</u>
2014	GEORGE AGUIRRE	Cole Information Services
	MANGO TREE APARTMENTS	Cole Information Services
	JOSHUA DEMENDOZA	Cole Information Services
	MATTHEW DIEKMANN	Cole Information Services
	DON HIGASHI	Cole Information Services
	JOSHUA LOSEY	Cole Information Services
	EARL STROHM	Cole Information Services

FINDINGS

<u>Year</u>	<u>Uses</u>	<u>Source</u>
2014	CHRISTINE WALKER	Cole Information Services
	NANCY HOLLEMAN	Cole Information Services
	JOSE TORRES	Cole Information Services
	VERONIQUE WAICHOON	Cole Information Services
	ALLEN AUTAGAVALIA	Cole Information Services
	FERNANDO COY CO	Cole Information Services
	JANIE DUE	Cole Information Services
	KEVIN FLORES	Cole Information Services
	GEORGETTE FRIERSON	Cole Information Services
	ABRAHIM HASSAN	Cole Information Services
	JENNA LANDERO	Cole Information Services
	APRIL NASH	Cole Information Services
	RANDY ORTEGA	Cole Information Services
	TRAVIS SCHLABACH	Cole Information Services
	CHRISTOPHER SMITH	Cole Information Services
	SHELLY WEAVER	Cole Information Services
	AUDREY JIMENEZ	Cole Information Services
	JANICE RUPERT	Cole Information Services
	BRYANT WALSTON	Cole Information Services
	JOSE LOPEZ	Cole Information Services
	RUDY MARIMAN	Cole Information Services
	DONNA PEREZ	Cole Information Services
	ALAN WEMYSS	Cole Information Services
	HANS GONZALEZ	Cole Information Services
	CARSON APRATO	Cole Information Services
	TRINITY AUGUST-NORTON	Cole Information Services
	KATHY DALTON	Cole Information Services
	GEORGE A GUIRRE	Cole Information Services
	MANGO TREE APARTMENTS	Cole Information Services
	JOSHUA DEMENDOZA	Cole Information Services
	MATTHEW DIEKMANN	Cole Information Services
	DON HIGASHI	Cole Information Services

FINDINGS

<u>Year</u>	<u>Uses</u>	<u>Source</u>
2014	JOSHUA LOSEY	Cole Information Services
	EARL STROHM	Cole Information Services
	CHRISTINE WALKER	Cole Information Services
	NANCY HOLLEMAN	Cole Information Services
	JOSE TORRES	Cole Information Services
	VERONIQUE WAICHOON	Cole Information Services
	ALLEN AUTAGAVALIA	Cole Information Services
	FERNANDO COYCO	Cole Information Services
	JANIE DUE	Cole Information Services
	KEVIN FLORES	Cole Information Services
	GEORGETTE FRIERSON	Cole Information Services
	ABRAHIM HASSAN	Cole Information Services
	AUDREY JIMENEZ	Cole Information Services
	JENNA LANDERO	Cole Information Services
	APRIL NASH	Cole Information Services
	RANDY ORTEGA	Cole Information Services
	TRAVIS SCHLABACH	Cole Information Services
	CHRISTOPHER SMITH	Cole Information Services
	SHELLY WEAVER	Cole Information Services
	JANICE RUPERT	Cole Information Services
	BRYANT WALSTON	Cole Information Services
	JOSE LOPEZ	Cole Information Services
	RUDY MARIMAN	Cole Information Services
	DONNA PEREZ	Cole Information Services
	ALAN WEMYSS	Cole Information Services
	HANS GONZALEZ	Cole Information Services
	CARSON APRATO	Cole Information Services
	TRINITY AUGUST-NORTON	Cole Information Services
	KATHY DALTON	Cole Information Services
2009	RAYMOND JAUREQUI	Cole Information Services
	MANGO TREE APARTMENTS	Cole Information Services
	MAURICIO OCHOA	Cole Information Services

FINDINGS

<u>Year</u>	<u>Uses</u>	<u>Source</u>
2009	HARDY ALLEN	Cole Information Services
	ROBERT QUAID	Cole Information Services
	DANIEL GARCIA	Cole Information Services
	RUDY MARIMAN	Cole Information Services
	GAIL ASKEW	Cole Information Services
	NOE AGUILAR	Cole Information Services
	DOUG HARMS	Cole Information Services
	GEORGE TADROS	Cole Information Services
	GARY WATKINS	Cole Information Services
	MARIA BUEZO	Cole Information Services
	ARLENE FORD	Cole Information Services
	ASHWIN CHANDRA	Cole Information Services
	GEORGE AGUIRRE	Cole Information Services
	CHRISTY APRATO	Cole Information Services
	HARRY CARPENTER	Cole Information Services
	PAUL MARTINEZ	Cole Information Services
	ANDREW ARMENTA	Cole Information Services
	JO HENDERSON	Cole Information Services
	NANCY HOLLEMAN	Cole Information Services
	ERIK CARPENTER	Cole Information Services
	DIANA BARAJAS	Cole Information Services
	ELISABETH RANGEL	Cole Information Services
	FERNANDO COY CO	Cole Information Services
	VASATI SAUILEMAU	Cole Information Services
	ANDY MONEY	Cole Information Services
	MIKE DEVORE	Cole Information Services
	BRIAN PACE	Cole Information Services
	STERLING PROPERTY MANAGEMENT	Cole Information Services
	ALEXIS SANCHEZ	Cole Information Services
	MAURICIO OCHOA	Cole Information Services
	MANGO TREE APARTMENTS	Cole Information Services
	ALEXIS SANCHEZ	Cole Information Services

FINDINGS

<u>Year</u>	<u>Uses</u>	<u>Source</u>
2009	HARDY ALLEN	Cole Information Services
	DANIEL GARCIA	Cole Information Services
	RUDY MARIMAN	Cole Information Services
	ROBERT QUAID	Cole Information Services
	GAIL ASKEW	Cole Information Services
	NOE AGUILAR	Cole Information Services
	DOUG HARMS	Cole Information Services
	GEORGE TADROS	Cole Information Services
	GARY WATKINS	Cole Information Services
	MARIA BUEZO	Cole Information Services
	ARLENE FORD	Cole Information Services
	ASHWIN CHANDRA	Cole Information Services
	GEORGE AGUIRRE	Cole Information Services
	CHRISTY APRATO	Cole Information Services
	HARRY CARPENTER	Cole Information Services
	PAUL MARTINEZ	Cole Information Services
	ANDREW ARMENTA	Cole Information Services
	JO HENDERSON	Cole Information Services
	ERIK CARPENTER	Cole Information Services
	DIANA BARAJAS	Cole Information Services
	NANCY HOLLEMAN	Cole Information Services
	FERNANDO COY CO	Cole Information Services
	ANDY MONEY	Cole Information Services
	ELISABETH RANGEL	Cole Information Services
	VASATI SAUILEMAU	Cole Information Services
	MIKE DEVORE	Cole Information Services
	BRIAN PACE	Cole Information Services
	STERLING PROPERTY MANAGEMENT	Cole Information Services
	RAYMOND JAUREQUI	Cole Information Services
2004	MANGO TREE APARTMENTS	Cole Information Services
	LEON TUER	Cole Information Services
	PAMELA CRECELIUS	Cole Information Services

FINDINGS

<u>Year</u>	<u>Uses</u>	<u>Source</u>
2004	VICTOR CASTRO	Cole Information Services
	CHRISTINA ROCHA	Cole Information Services
	RHONDA SMITH	Cole Information Services
	ANTONIO HEREDIA	Cole Information Services
	GREGORIO HERNANDEZ	Cole Information Services
	PAUL STRADER	Cole Information Services
	J DEAN	Cole Information Services
	MONICA MATLOCK	Cole Information Services
	JAMI KABISCH	Cole Information Services
	ARLINA AYALA	Cole Information Services
	JAMES MASATSUGU	Cole Information Services
	ROBIN HYDE	Cole Information Services
	NATHANIEL ROBERSON	Cole Information Services
	MINDY GREGERSEN	Cole Information Services
	KRISTOPHER GARCIA	Cole Information Services
	JACCI LANE	Cole Information Services
	GEORGE BURGESS	Cole Information Services
	HARDY ALLEN	Cole Information Services
	RUDY MARIMAN	Cole Information Services
	EDUARDO MENESES	Cole Information Services
	DALLAS HERROLD	Cole Information Services
	SCOTT CROSS	Cole Information Services
	MARY BOLDEN	Cole Information Services
	MARTHA GONZALES	Cole Information Services
	CARL SAWYER	Cole Information Services
	VERA TODD	Cole Information Services
	C CLARK	Cole Information Services
	NOAH BLAKEMORE	Cole Information Services
	PATRICIA VANNATTAN	Cole Information Services
	MARK HESS	Cole Information Services
	CARLTON DAHLMAN	Cole Information Services
	SCOTT BECK	Cole Information Services

FINDINGS

<u>Year</u>	<u>Uses</u>	<u>Source</u>
2004	CARL MARINER	Cole Information Services
	PATRICIA ENGELHARDT	Cole Information Services
	MANGO TREE APARTMENTS	Cole Information Services
	RHONDA SMITH	Cole Information Services
	ANTONIO HEREDIA	Cole Information Services
	GREGORIO HERNANDEZ	Cole Information Services
	LEON TUER	Cole Information Services
	PAMELA CRECELIUS	Cole Information Services
	CHRISTINA ROCHA	Cole Information Services
	VICTOR CASTRO	Cole Information Services
	PAUL STRADER	Cole Information Services
	JAMI KABISCH	Cole Information Services
	J DEAN	Cole Information Services
	MONICA MATLOCK	Cole Information Services
	ARLINA AYALA	Cole Information Services
	ROBIN HYDE	Cole Information Services
	JAMES MASATSUGU	Cole Information Services
	NATHANIEL ROBERSON	Cole Information Services
	JACCI LANE	Cole Information Services
	MINDY GREGERSEN	Cole Information Services
	GEORGE BURGESS	Cole Information Services
	KRISTOPHER GARCIA	Cole Information Services
	HARDY ALLEN	Cole Information Services
	EDUARDO MENESES	Cole Information Services
	DALLAS HERROLD	Cole Information Services
	RUDY MARIMAN	Cole Information Services
	SCOTT CROSS	Cole Information Services
	MARY BOLDEN	Cole Information Services
	VERA TODD	Cole Information Services
	MARTHA GONZALES	Cole Information Services
	C CLARK	Cole Information Services
	NOAH BLAKEMORE	Cole Information Services

FINDINGS

<u>Year</u>	<u>Uses</u>	<u>Source</u>
2004	CARL SAWYER	Cole Information Services
	PATRICIA VANNATTAN	Cole Information Services
	MARK HESS	Cole Information Services
	CARLTON DAHLMAN	Cole Information Services
	PATRICIA ENGELHARDT	Cole Information Services
	SCOTT BECK	Cole Information Services
	CARL MARINER	Cole Information Services
1999	ELISABETH RANGEL	Cole Information Services
	MARIA BUEZO	Cole Information Services
	JO HENDERSON	Cole Information Services
	ANDREW ARMENTA	Cole Information Services
	GEORGE AGUIRRE	Cole Information Services
	CHRISTY APRATO	Cole Information Services
	GARY WATKINS	Cole Information Services
	RAYMOND JAUREQUI	Cole Information Services
	HARDY ALLEN	Cole Information Services
	ROBERT QUAID	Cole Information Services
	FERNANDO COYCO	Cole Information Services
	MIKE DEVORE	Cole Information Services
	BRIAN PACE	Cole Information Services
	MANGO TREE APARTMENTS	Cole Information Services
	JAMES HAMILTON	Cole Information Services
	GAIL ASKEW	Cole Information Services
	NOE AGUILAR	Cole Information Services
	DOUG HARMS	Cole Information Services
	ARLENE FORD	Cole Information Services
	GEORGE TADROS	Cole Information Services
	NANCY HOLLEMAN	Cole Information Services
	FERNANDO COYCO	Cole Information Services
	GARY WATKINS	Cole Information Services
	JO HENDERSON	Cole Information Services
	ANDREW ARMENTA	Cole Information Services

FINDINGS

<u>Year</u>	<u>Uses</u>	<u>Source</u>
1999	GEORGE AGUIRRE	Cole Information Services
	CHRISTY APRATO	Cole Information Services
	GEORGE TADROS	Cole Information Services
	RAYMOND JAUREQUI	Cole Information Services
	HARDY ALLEN	Cole Information Services
	JAMES HAMILTON	Cole Information Services
	ELISABETH RANGEL	Cole Information Services
	MIKE DEVORE	Cole Information Services
	BRIAN PACE	Cole Information Services
	MANGO TREE APARTMENTS	Cole Information Services
	ROBERT QUAID	Cole Information Services
	GAIL ASKEW	Cole Information Services
	NOE AGUILAR	Cole Information Services
	DOUG HARMS	Cole Information Services
	MARIA BUEZO	Cole Information Services
ARLENE FORD	Cole Information Services	
NANCY HOLLEMAN	Cole Information Services	
1995	Burton C J	Pacific Bell
	Dabbous Carpet Cleaning	Pacific Bell
	Dabbous Nada	Pacific Bell
	Hessl ndu M	Pacific Bell
	Mango Howard TMED	Pacific Bell
	NMango Tree Apartments	Pacific Bell
	Sawyer Carl	Pacific Bell
	Sullivan Dan I F Dr	Pacific Bell
1994	QUINN, PAMELA	Cole Information Services
	SCZENY, RAYMOND C	Cole Information Services
	MANGO TREE APARTMENTS	Cole Information Services
	SULLIVAN, DANIEL F	Cole Information Services
	QUINN, PAMELA	Cole Information Services
	SCZENY, RAYMOND C	Cole Information Services
	MANGO TREE APARTMENTS	Cole Information Services

FINDINGS

<u>Year</u>	<u>Uses</u>	<u>Source</u>
1994	SULLIVAN, DANIEL F	Cole Information Services
1991	Bell Daniel R	Pacific Bell
	Bitter Kalina	Pacific Bell
	Burton C J	Pacific Bell
	Dabbous Ziad A	Pacific Bell
	Davies Mario M	Pacific Bell
	Ezenga Miguel A	Pacific Bell
	Helm Julie	Pacific Bell
	Helm L	Pacific Bell
	Helm	Pacific Bell
	Hess Indu M	Pacific Bell
	Light Robert E	Pacific Bell
	Lord Walter E Jr	Pacific Bell
	Mango Tree Apartments	Pacific Bell
	Martinez Gilda	Pacific Bell
	Myers David K	Pacific Bell
	Prorok Melissa	Pacific Bell
	Quinn P	Pacific Bell
	Sawyer Carl	Pacific Bell
	Schnee Duane J	Pacific Bell
	Schnee K	Pacific Bell
Schnee S	Pacific Bell	
Sullivan Danl F Dr	Pacific Bell	
1986	Alderton G & C	Pacific Bell
	Ballard Roma M	Pacific Bell
	Braun D A	Pacific Bell
	Davenport Lynette & Les	Pacific Bell
	Davies Marno M	Pacific Bell
	Driesler Dale	Pacific Bell
	Ferrera John	Pacific Bell
	Froelich Judith E	Pacific Bell
	Kinfelner Katee	Pacific Bell

FINDINGS

<u>Year</u>	<u>Uses</u>	<u>Source</u>
1986	Mango Tree Apartments	Pacific Bell
	Reti J	Pacific Bell
	Ruff D E	Pacific Bell
	Sawyer Carl	Pacific Bell
	Stebbins Robin	Pacific Bell
	Sullivan Danl F Dr	Pacific Bell
	Sumney Geo & Karen	Pacific Bell
	Svitavsky L	Pacific Bell
1980	Lord Walter E Jr	Pacific Telephone
	I Lybeer Robert	Pacific Telephone
	Lynch Chester E	Pacific Telephone
	Mango Tree Apartments	Pacific Telephone
	Myres Jos C	Pacific Telephone
	Reti J	Pacific Telephone
	Retina Institute	Pacific Telephone
	Rivet L	Pacific Telephone
	Stansberry Rogers	Pacific Telephone
	Sullivan Danl F Dr	Pacific Telephone
	Vryhof Mary J	Pacific Telephone
	Babaknia Ari	Pacific Telephone
	Ballard Roma M	Pacific Telephone
	Bayley John	Pacific Telephone
	Bethe Margaret M	Pacific Telephone
	Braun D A	Pacific Telephone
	Bryant Stephen	Pacific Telephone
	Cur le G	Pacific Telephone
	Davies Mario M	Pacific Telephone
	Ferrera John	Pacific Telephone
Fscher Wm	Pacific Telephone	
Goglin Robt & Pat	Pacific Telephone	
i Gorzeman Leonard	Pacific Telephone	
Gray J	Pacific Telephone	

FINDINGS

<u>Year</u>	<u>Uses</u>	<u>Source</u>
1980	Jackson Richard H	Pacific Telephone
	Keefe E Jack Jr	Pacific Telephone
	Froelich Judith E	Pacific Telephone
	Yates H Paul	Pacific Telephone
1975	AAA CONCRETE FINISHER	Luskey Brothers & Co., Inc.
	Arnold Robt	Luskey Brothers & Co., Inc.
	Babcock Wm N	Luskey Brothers & Co., Inc.
	Ballard Roma M	Luskey Brothers & Co., Inc.
	Bayley John L	Luskey Brothers & Co., Inc.
	Behers Frank A	Luskey Brothers & Co., Inc.
	Benson M E	Luskey Brothers & Co., Inc.
	Berg Bruce L	Luskey Brothers & Co., Inc.
	Chaffee Michael P	Luskey Brothers & Co., Inc.
	Clarke Rich	Luskey Brothers & Co., Inc.
	Currie Mills Paul C	Luskey Brothers & Co., Inc.
	Davies Mario M	Luskey Brothers & Co., Inc.
	Eilts Audrey V Mrs	Luskey Brothers & Co., Inc.
	Eilts Leonard	Luskey Brothers & Co., Inc.
	Froelich Judith E	Luskey Brothers & Co., Inc.
	Godolphin Francis R B	Luskey Brothers & Co., Inc.
	Gorzeman Leonard	Luskey Brothers & Co., Inc.
	Hasson Albert	Luskey Brothers & Co., Inc.
	Hauer Gerald E	Luskey Brothers & Co., Inc.
	Jackson Richard H	Luskey Brothers & Co., Inc.
	Jones W Kenneth	Luskey Brothers & Co., Inc.
	Keefe E Jack Jr	Luskey Brothers & Co., Inc.
	Kirkwood Wm	Luskey Brothers & Co., Inc.
	Layne Diane	Luskey Brothers & Co., Inc.
	Lollar Ray	Luskey Brothers & Co., Inc.
	Mahadocon Frederick R Jr	Luskey Brothers & Co., Inc.
Mango Tree Apartments	Luskey Brothers & Co., Inc.	
Marshall Elen	Luskey Brothers & Co., Inc.	

FINDINGS

<u>Year</u>	<u>Uses</u>	<u>Source</u>
1975	MATHER RICHARD O conrcrt contr	Luskey Brothers & Co., Inc.
	Monroe John L Jr	Luskey Brothers & Co., Inc.
	Orschel Geo	Luskey Brothers & Co., Inc.
	Polites Gary L	Luskey Brothers & Co., Inc.
	Rice Harriett T Mrs	Luskey Brothers & Co., Inc.
	Saw yer Carl	Luskey Brothers & Co., Inc.
	Sheridan L M	Luskey Brothers & Co., Inc.
	Sullivan Danl F Dr	Luskey Brothers & Co., Inc.
	Sullivan Robt R	Luskey Brothers & Co., Inc.
	Taylor Reid	Luskey Brothers & Co., Inc.
	Woodw ord Ken Rev	Luskey Brothers & Co., Inc.
	Yates H Paul	Luskey Brothers & Co., Inc.
	1970	Robertson Nell
Rooney Frank		General Telephone Co., of California
Saw yer Carl		General Telephone Co., of California
Sibley W H		General Telephone Co., of California
SMlthson Stanley A		General Telephone Co., of California
Thompson Arthur C		General Telephone Co., of California
Thompson H E Mrs		General Telephone Co., of California
Wegner Ew ald A		General Telephone Co., of California
Williford Paul WM		General Telephone Co., of California
Adler B R		General Telephone Co., of California
Anderton Helen M		General Telephone Co., of California
Bayley John L		General Telephone Co., of California
Bethe Gene J		General Telephone Co., of California
Conrad C S		General Telephone Co., of California
Conw ay M E		General Telephone Co., of California
Crow ell A F Mrs		General Telephone Co., of California
Eilimore Lewis F Mrs		General Telephone Co., of California
Enis Jas P		General Telephone Co., of California
Eris R E Capt	General Telephone Co., of California	
Ferry Chas J	General Telephone Co., of California	

FINDINGS

<u>Year</u>	<u>Uses</u>	<u>Source</u>
1970	Fonda H J	General Telephone Co., of California
	Francis Fred W	General Telephone Co., of California
	Gorzeman Leonard	General Telephone Co., of California
	Hirou Pierre	General Telephone Co., of California
	Jackson Richard H	General Telephone Co., of California
	Joel B	General Telephone Co., of California
	Keefe Daniel	General Telephone Co., of California
	Keefe E Jack Jr	General Telephone Co., of California
	Klee Wm M V Adm USM Ret	General Telephone Co., of California
	Mac Dermid John L	General Telephone Co., of California
	Mac Lean Robt B	General Telephone Co., of California
	Mango Tree Apts	General Telephone Co., of California
	Mattson A Rinar	General Telephone Co., of California
	Nae Wtn Edw	General Telephone Co., of California
	Nelson Ronald W	General Telephone Co., of California
	Pritchard Jas L	General Telephone Co., of California
Ralph H J	General Telephone Co., of California	
1966	Anderton Helen M	Pacific Telephone
	Barnes Geo C	Pacific Telephone
	Bingham H T	Pacific Telephone
	Bixby Lincoln B	Pacific Telephone
	Chernoff N E	Pacific Telephone
	Conrad C S	Pacific Telephone
	Crow ell A F Mrs	Pacific Telephone
	Dunlap Robt E	Pacific Telephone
	Evans Horace E	Pacific Telephone
	Ferry Chas J	Pacific Telephone
	Flenner Neil	Pacific Telephone
	Fonda H J	Pacific Telephone
	Froelich Judith E	Pacific Telephone
	Gaiser Floyd E	Pacific Telephone
Jackson Richard H	Pacific Telephone	

FINDINGS

<u>Year</u>	<u>Uses</u>	<u>Source</u>
1966	Johnson Clarence E	Pacific Telephone
	Krupp Karl C	Pacific Telephone
	Lundgren Vernon A	Pacific Telephone
	Mac Dermid John L	Pacific Telephone
	Mac Lean Robt B	Pacific Telephone
	Mango Tree Apts	Pacific Telephone
	Mothersill W M Mrs	Pacific Telephone
	Peterson Chas F	Pacific Telephone
	Poe Philip B	Pacific Telephone
	Robertson Nell	Pacific Telephone
	SAL & EDDIES DRIVE IN LIQUORS	Pacific Telephone
	Salasin Henry E	Pacific Telephone
	Sawyer Carl	Pacific Telephone
	Smithson Stanley A	Pacific Telephone
	Thomson Mark N	Pacific Telephone
	Wagner Richard E	Pacific Telephone
	Williford Paul M	Pacific Telephone
1965	Anderton HM	Luskey Brothers
	Bingham HT	Luskey Brothers
	Froelich JE	Luskey Brothers
	Jackson RH	Luskey Brothers
	Jennings KH MD	Luskey Brothers
	Lundgren VA	Luskey Brothers
	Mac Dennid JIL	Luskey Brothers
	Mayo EL	Luskey Brothers
	Mc Mullen EB	Luskey Brothers
	Preston WW	Luskey Brothers
	Reisner M	Luskey Brothers
	Robertson N	Luskey Brothers
	Sachs A	Luskey Brothers
	Sawyer C	Luskey Brothers
	Walcoft A	Luskey Brothers

FINDINGS

<u>Year</u>	<u>Uses</u>	<u>Source</u>
1965	Wtliford PM	Luskey Brothers

2005 E SANTA CLARA AVE

<u>Year</u>	<u>Uses</u>	<u>Source</u>
2002	U 233 ES 71 NEW	Haines Company

2010 E SANTA CLARA AVE

<u>Year</u>	<u>Uses</u>	<u>Source</u>
2014	LYVONNE PARKER	Cole Information Services
	JENNIFFER PERKINS	Cole Information Services
	ELAINE KUSEL	Cole Information Services
	DAWN HAMILTON	Cole Information Services
	KATHY CORWIN	Cole Information Services
	EARNESTINE BRADLEY	Cole Information Services
	SANTA CLARA EAST APARTMENTS	Cole Information Services
	PAUL PEREZ	Cole Information Services
	ARMANDO GUTIERREZ	Cole Information Services
	SUSAN MORRIS	Cole Information Services
	LEE MOLONEY	Cole Information Services
	MARIA ADELA	Cole Information Services
	JEROMIE KIRCHOFF	Cole Information Services
	JUAN FLORES	Cole Information Services
	VERONICA COHEN	Cole Information Services
	LAURA BLUMBERG	Cole Information Services
	LINDA NAVARRO	Cole Information Services
	DAWN KEESER	Cole Information Services
	MARIE HUNTER	Cole Information Services
	MARTHA FRANCO	Cole Information Services
	DORRIS BARRIE	Cole Information Services
	THOMAS ZYSKOWSKI	Cole Information Services
	CLAUDIA TREJO	Cole Information Services
	LIDIA MYERS	Cole Information Services
	CHRISTINE MACDUFF	Cole Information Services
	TEOFILA VILLEGAS	Cole Information Services

FINDINGS

<u>Year</u>	<u>Uses</u>	<u>Source</u>
2014	KIRK JONES	Cole Information Services
	JOE BRUNI	Cole Information Services
	SCOTT OSBORNE	Cole Information Services
	JIMMY VALENCIA	Cole Information Services
	ROTARU CRYSTAL	Cole Information Services
	LORETA MARTINEZ	Cole Information Services
	LYVONNE PARKER	Cole Information Services
	JENNIFFER PERKINS	Cole Information Services
	ELAINE KUSEL	Cole Information Services
	DAWNN HAMILTON	Cole Information Services
	KATHY CORWIN	Cole Information Services
	EARNESTINE BRADLEY	Cole Information Services
	SANTA CLARA EAST APARTMENTS	Cole Information Services
	PAUL PEREZ	Cole Information Services
	ARMANDO GUTIERREZ	Cole Information Services
	SUSAN MORRIS	Cole Information Services
	LEE MOLONEY	Cole Information Services
	MARIA ADELA	Cole Information Services
	JEROMIE KIRCHOFF	Cole Information Services
	JUAN FLORES	Cole Information Services
	VERONICA COHEN	Cole Information Services
	LAURA BLUMBERG	Cole Information Services
	LINDA NAVARRO	Cole Information Services
	DAWN KEESER	Cole Information Services
	MARIE HUNTER	Cole Information Services
	MARTHA FRANCO	Cole Information Services
	DORRIS BARRIE	Cole Information Services
	THOMAS ZYSKOWSKI	Cole Information Services
	CLAUDIA TREJO	Cole Information Services
	LIDIA MYERS	Cole Information Services
	CHRISTINE MACDUFF	Cole Information Services
	TEOFILA VILLEGAS	Cole Information Services

FINDINGS

<u>Year</u>	<u>Uses</u>	<u>Source</u>
2014	KIRK JONES	Cole Information Services
	JOE BRUNI	Cole Information Services
	SCOTT OSBORNE	Cole Information Services
	JIMMY VALENCIA	Cole Information Services
	ROTARU CRYSTAL	Cole Information Services
	LORETA MARTINEZ	Cole Information Services
2009	JIMMY VALENCIA	Cole Information Services
	SANTA CLARA APARTMENTS	Cole Information Services
	OSCAR VEGA	Cole Information Services
	CLADDYS CORDOVA	Cole Information Services
	JOHN GARRO	Cole Information Services
	ROSIE RUVALCABA	Cole Information Services
	CECILIA TORRES	Cole Information Services
	CHRISTINA CLARA	Cole Information Services
	FRED SPAYNE	Cole Information Services
	AARON DANSKER	Cole Information Services
	JONNIE CRAWFORD	Cole Information Services
	PEDRO CACERES	Cole Information Services
	CHRISTINE MACDUFF	Cole Information Services
	MARIE HUNTER	Cole Information Services
	TARA TRAMMEL	Cole Information Services
	RODRIGO DELGADILLO	Cole Information Services
	HUGH DYER	Cole Information Services
	DOUGLAS ABBOTT	Cole Information Services
	MARIA VENZUELA	Cole Information Services
	MARIA GRIMALCO	Cole Information Services
	WILLIAM BLUMBERG	Cole Information Services
	AMY CARISOZA	Cole Information Services
	MARIA BECERRIL	Cole Information Services
	LIZ VILLA	Cole Information Services
	KEN DIOCSON	Cole Information Services
	KIM PARKER	Cole Information Services

FINDINGS

<u>Year</u>	<u>Uses</u>	<u>Source</u>
2009	PAUL PEREZ	Cole Information Services
	RONALD MATTHEWS	Cole Information Services
	DESI LOPEZ	Cole Information Services
	JIMMY VALENCIA	Cole Information Services
	SANTA CLARA APARTMENTS	Cole Information Services
	OSCAR VEGA	Cole Information Services
	CLADDYS CORDOVA	Cole Information Services
	JOHN GARRO	Cole Information Services
	ROSIE RUVALCABA	Cole Information Services
	CECILIA TORRES	Cole Information Services
	CHRISTINA CLARA	Cole Information Services
	FRED SPAYNE	Cole Information Services
	PEDRO CACERES	Cole Information Services
	AARON DANSKER	Cole Information Services
	JONNIE CRAWFORD	Cole Information Services
	CHRISTINE MACDUFF	Cole Information Services
	MARIE HUNTER	Cole Information Services
	RODRIGO DELGADILLO	Cole Information Services
	TARA TRAMMEL	Cole Information Services
	HUGH DYER	Cole Information Services
	DOUGLAS ABBOTT	Cole Information Services
	MARIA VENZUELA	Cole Information Services
	AMY CARISOZA	Cole Information Services
	MARIA GRIMALCO	Cole Information Services
	WILLIAM BLUMBERG	Cole Information Services
	MARIA BECERRIL	Cole Information Services
	KIM PARKER	Cole Information Services
	PAUL PEREZ	Cole Information Services
	RONALD MATTHEWS	Cole Information Services
	LIZ VILLA	Cole Information Services
	KEN DIOCSON	Cole Information Services
	DESI LOPEZ	Cole Information Services

FINDINGS

<u>Year</u>	<u>Uses</u>	<u>Source</u>
2004	SANTA CLARA EAST APARTMENTS	Cole Information Services
	ANNIE FISCHER	Cole Information Services
	PACIFIC COAST APPLIANCE	Cole Information Services
	JIMMY VALENCIA	Cole Information Services
	CLARA SANTA	Cole Information Services
	LUCY GREENWALT	Cole Information Services
	HOLLY FEAGINS	Cole Information Services
	MARIO SERRANO	Cole Information Services
	CHARYL KIMM	Cole Information Services
	THOMAS CASWELL	Cole Information Services
	ERIKA VILLANUEVA	Cole Information Services
	JULI GONZALES	Cole Information Services
	H COBRAS	Cole Information Services
	WILLIAM BOWER	Cole Information Services
	MARIE HUNTER	Cole Information Services
	JACQUELINE SALVER	Cole Information Services
	REYNALDO GARCIA	Cole Information Services
	RENALDO MCFARLAND	Cole Information Services
	JAVIER SCETTINI	Cole Information Services
	LINDA HONSBERGER	Cole Information Services
	LYNNE DAVIS	Cole Information Services
	GABRIELA SOTO	Cole Information Services
	ELIZABETH HERRERA	Cole Information Services
	ROSE LORENZANA	Cole Information Services
	EVA BALWINSKI	Cole Information Services
	RONALD MATTHEWS	Cole Information Services
	KEN DIOCSON	Cole Information Services
	KIM PARKER	Cole Information Services
	CALIFORNIA GENERAL SERVICES	Cole Information Services
	SANTA CLARA EAST APARTMENTS	Cole Information Services
	RONALD MATTHEWS	Cole Information Services
	PACIFIC COAST APPLIANCE	Cole Information Services

FINDINGS

<u>Year</u>	<u>Uses</u>	<u>Source</u>
2004	JIMMY VALENCIA	Cole Information Services
	LUCY GREENWALT	Cole Information Services
	HOLLY FEAGINS	Cole Information Services
	CLARA SANTA	Cole Information Services
	MARIO SERRANO	Cole Information Services
	CHARYL KIMM	Cole Information Services
	ERIKA VILLANUEVA	Cole Information Services
	JULI GONZALES	Cole Information Services
	THOMAS CASWELL	Cole Information Services
	H COBRAS	Cole Information Services
	WILLIAM BOWER	Cole Information Services
	MARIE HUNTER	Cole Information Services
	REYNALDO GARCIA	Cole Information Services
	JACQUELINE SALVER	Cole Information Services
	RENALDO MCFARLAND	Cole Information Services
	JAVIER SCETTINI	Cole Information Services
	LINDA HONSBERGER	Cole Information Services
	LYNNE DAVIS	Cole Information Services
	GABRIELA SOTO	Cole Information Services
	ELIZABETH HERRERA	Cole Information Services
KEN DIOCSON	Cole Information Services	
ROSE LORENZANA	Cole Information Services	
KIM PARKER	Cole Information Services	
ANNIE FISCHER	Cole Information Services	
EVA BALWINSKI	Cole Information Services	
CALIFORNIA GENERAL SERVICES	Cole Information Services	
2002	9 SANTA CLARA EAPTS	Haines Company
	BEAN Jac 9ue 714 542 02 S	Haines Company
	BETANCOU 9 T	Haines Company
	Magdalena	Haines Company
	BR 08 ERICK Rosa 714 835 6 A	Haines Company
	HOLDER Vrivan	Haines Company

FINDINGS

<u>Year</u>	<u>Uses</u>	<u>Source</u>
2002	LENZINI Mchael R	Haines Company
	LUBONSKA Iona	Haines Company
	PACIFIC COAST	Haines Company
	APPLIANCE	Haines Company
	RAULAND Yonne 714 295 91 B r SANTA CLARA E APTS	Haines Company
	VALENCIA Donna M	Haines Company
	WHITE Trma 714 S 3903 3 YOUNG Lauren	Haines Company
1999	SANTA CLARA EAST APARTMENTS	Cole Information Services
	PAUL PEREZ	Cole Information Services
	JIMMY VALENCIA	Cole Information Services
	DESI LOPEZ	Cole Information Services
	OSCAR VEGA	Cole Information Services
	CLADDYS CORDOVA	Cole Information Services
	ROSIE RUVALCABA	Cole Information Services
	CECILIA TORRES	Cole Information Services
	CHRISTINA CLARA	Cole Information Services
	FRED SPAYNE	Cole Information Services
	AARON DANSKER	Cole Information Services
	JONNIE CRAWFORD	Cole Information Services
	MARIE HUNTER	Cole Information Services
	RODRIGO DELGADILLO	Cole Information Services
	TARA TRAMMEL	Cole Information Services
	HUGH DYER	Cole Information Services
	DOUGLAS ABBOTT	Cole Information Services
	MARIA VENZUELA	Cole Information Services
	MARIA GRIMALCO	Cole Information Services
	WILLIAM BLUMBERG	Cole Information Services
MARIA BECERRIL	Cole Information Services	
LIZ VILLA	Cole Information Services	
KEN DIOCSON	Cole Information Services	
KIM PARKER	Cole Information Services	
PACIFIC COAST APPLIANCE	Cole Information Services	

FINDINGS

<u>Year</u>	<u>Uses</u>	<u>Source</u>
1999	SANTA CLARA EAST APARTMENTS	Cole Information Services
	KEN DIOCSON	Cole Information Services
	JIMMY VALENCIA	Cole Information Services
	DESI LOPEZ	Cole Information Services
	OSCAR VEGA	Cole Information Services
	CLADDYS CORDOVA	Cole Information Services
	ROSIE RUVALCABA	Cole Information Services
	CECILIA TORRES	Cole Information Services
	CHRISTINA CLARA	Cole Information Services
	FRED SPAYNE	Cole Information Services
	AARON DANSKER	Cole Information Services
	JONNIE CRAWFORD	Cole Information Services
	MARIE HUNTER	Cole Information Services
	RODRIGO DELGADILLO	Cole Information Services
	TARA TRAMMEL	Cole Information Services
	HUGH DYER	Cole Information Services
	DOUGLAS ABBOTT	Cole Information Services
	MARIA VENZUELA	Cole Information Services
	WILLIAM BLUMBERG	Cole Information Services
	MARIA GRIMALCO	Cole Information Services
MARIA BECERRIL	Cole Information Services	
KIM PARKER	Cole Information Services	
PAUL PEREZ	Cole Information Services	
LIZ VILLA	Cole Information Services	
PACIFIC COAST APPLIANCE	Cole Information Services	
1995	General Co Construction	Pacific Bell
	Meng Llang	Pacific Bell
	Pacific Coast Appliance	Pacific Bell
	Santa Clara East Apartments	Pacific Bell
1994	ALEXANDER, C E	Cole Information Services
	AGUNDEZ, B	Cole Information Services
	SANTA CLARA EAST APARTMENTS	Cole Information Services

FINDINGS

<u>Year</u>	<u>Uses</u>	<u>Source</u>
1994	ALEXANDER, C E	Cole Information Services
	AGUNDEZ, B	Cole Information Services
	SANTA CLARA EAST APARTMENTS	Cole Information Services
1991	Uchnyama Everett	Pacific Bell
	Beavert N	Pacific Bell
	Berry Patrick	Pacific Bell
	Etter Gyula	Pacific Bell
	Hart F M	Pacific Bell
	Johnson Mark E	Pacific Bell
	Keefer Cindi	Pacific Bell
	Keeler Donald	Pacific Bell
	Olsen C Jean	Pacific Bell
	Santa Clara East Apartments	Pacific Bell
	Scouer Jack	Pacific Bell
	Wickenburg John	Pacific Bell
	Wright SM	Pacific Bell
1986	Beavert N	Pacific Bell
	Bergstrand V Krestan	Pacific Bell
	Conroy M K	Pacific Bell
	Cook Aubrey G	Pacific Bell
	De More Margaret A	Pacific Bell
	Hart FM	Pacific Bell
	Hepburn Wm E	Pacific Bell
	Hillery J	Pacific Bell
	Jones AJ	Pacific Bell
	Liermann Philip A	Pacific Bell
	Mc Millin Jill	Pacific Bell
	Puckett J	Pacific Bell
	Roeller Jacob	Pacific Bell
	Santa Clara East Apartments	Pacific Bell
	Scouler Jack	Pacific Bell
Slinkard Richard F	Pacific Bell	

FINDINGS

<u>Year</u>	<u>Uses</u>	<u>Source</u>
1986	Smith M	Pacific Bell
	Stirling Dan I J	Pacific Bell
1980	Roeler Jacob	Pacific Telephone
	I Santa Clara East Apartments	Pacific Telephone
	Shaw Alan L	Pacific Telephone
	Stevenson Thurley B	Pacific Telephone
	Taylor Wm B	Pacific Telephone
	Tenney Terry	Pacific Telephone
	Wright Bill	Pacific Telephone
	Ahern John T	Pacific Telephone
	Attwill V K	Pacific Telephone
	Beavert N	Pacific Telephone
	Brackenbutsch E	Pacific Telephone
	Brackens Rena	Pacific Telephone
	Conroy M K	Pacific Telephone
	Davis Edgar	Pacific Telephone
	Dealing S	Pacific Telephone
	De Hart Geo	Pacific Telephone
	De More Margaret A	Pacific Telephone
	Gering Tom	Pacific Telephone
	Herrigan R M	Pacific Telephone
	Hart F M	Pacific Telephone
	Hennings DK	Pacific Telephone
	Hepburn Wnn E	Pacific Telephone
	ry J	Pacific Telephone
Jonies A J	Pacific Telephone	
Landi Alexander J	Pacific Telephone	
Miley N	Pacific Telephone	
Pe Mnatuzzi Carmnen	Pacific Telephone	
Perneclly Robt M	Pacific Telephone	
alt Chas	Pacific Telephone	
Robbins M J	Pacific Telephone	

FINDINGS

<u>Year</u>	<u>Uses</u>	<u>Source</u>
1975	Allender ML	Luskey Brothers & Co., Inc.
	Anrecht Herbert J	Luskey Brothers & Co., Inc.
	Attwill V K	Luskey Brothers & Co., Inc.
	Brown M C Mrs	Luskey Brothers & Co., Inc.
	Burt Alcea P	Luskey Brothers & Co., Inc.
	Cirre Ron	Luskey Brothers & Co., Inc.
	Clark Don	Luskey Brothers & Co., Inc.
	Cleveland Jack	Luskey Brothers & Co., Inc.
	Condron Lloyd	Luskey Brothers & Co., Inc.
	Davey M	Luskey Brothers & Co., Inc.
	Forte Michael	Luskey Brothers & Co., Inc.
	Fossatti Wm J	Luskey Brothers & Co., Inc.
	Greene Saraley	Luskey Brothers & Co., Inc.
	Hart F M	Luskey Brothers & Co., Inc.
	Hepburn Wm E	Luskey Brothers & Co., Inc.
	Hillery J	Luskey Brothers & Co., Inc.
	Jones Alma J	Luskey Brothers & Co., Inc.
	Largent Chas R	Luskey Brothers & Co., Inc.
	Leitner Nat	Luskey Brothers & Co., Inc.
	Miley Roderick D	Luskey Brothers & Co., Inc.
	Moak Dave	Luskey Brothers & Co., Inc.
	Moak Lisa	Luskey Brothers & Co., Inc.
	Monnett Donald R	Luskey Brothers & Co., Inc.
	Postlethwait Chas	Luskey Brothers & Co., Inc.
	Roeller Jacob	Luskey Brothers & Co., Inc.
	Rybnicek C	Luskey Brothers & Co., Inc.
	Santa Clara Apartments	Luskey Brothers & Co., Inc.
	Shaffer O A	Luskey Brothers & Co., Inc.
	Stevenson Thurley B	Luskey Brothers & Co., Inc.
	Taylor Wm B	Luskey Brothers & Co., Inc.
	Toop E C	Luskey Brothers & Co., Inc.
	Weir E T	Luskey Brothers & Co., Inc.

FINDINGS

<u>Year</u>	<u>Uses</u>	<u>Source</u>
1975	Westenberg P J	Luskey Brothers & Co., Inc.
	Wray Ashley J	Luskey Brothers & Co., Inc.
	Yunker Albert A	Luskey Brothers & Co., Inc.
1970	Benner R C	General Telephone Co., of California
1966	Benner R C	Pacific Telephone
	Black Florence C	Pacific Telephone
	Castor Paul M	Pacific Telephone
1965	Case LJ	Luskey Brothers

2020 E SANTA CLARA AVE

<u>Year</u>	<u>Uses</u>	<u>Source</u>
2004	CARRIE COTTER	Cole Information Services

2026 E SANTA CLARA AVE

<u>Year</u>	<u>Uses</u>	<u>Source</u>
2014	ROBERT BARKER	Cole Information Services
	PHYLLIS HARLESS	Cole Information Services
	ENRIQUE REYNAFARJE	Cole Information Services
	MARIAN AUGUSTINE	Cole Information Services
	ALBERTO LOZANO	Cole Information Services
	JESSE PEARSON	Cole Information Services
	DOUGLAS LORD	Cole Information Services
	MOISES MONTOYA	Cole Information Services
	JONATHAN RODRIGUEZ	Cole Information Services
	BRENDA SETTLE	Cole Information Services
	ARANDA JOSE	Cole Information Services
	JOSEPH SAULLO	Cole Information Services
	JOSE SANTAMARIA	Cole Information Services
	NANCY TOVAR	Cole Information Services
	KATHLEEN LINDSTEDT	Cole Information Services
	ROBERT SKINNER	Cole Information Services
	PENNY MCNELLIS	Cole Information Services
ROBERT BARKER	Cole Information Services	
PHYLLIS HARLESS	Cole Information Services	

FINDINGS

<u>Year</u>	<u>Uses</u>	<u>Source</u>
2014	ENRIQUE REYNAFARJE	Cole Information Services
	MARIAN AUGUSTINE	Cole Information Services
	ALBERTO LOZANO	Cole Information Services
	JESSE PEARSON	Cole Information Services
	DOUGLAS LORD	Cole Information Services
	MOISES MONTOYA	Cole Information Services
	JONATHAN RODRIGUEZ	Cole Information Services
	BRENDA SETTLE	Cole Information Services
	ARANDA JOSE	Cole Information Services
	JOSE SANTAMARIA	Cole Information Services
	JOSEPH SAULLO	Cole Information Services
	NANCY TOVAR	Cole Information Services
	KATHLEEN LINDSTEDT	Cole Information Services
	ROBERT SKINNER	Cole Information Services
PENNY MCNELLIS	Cole Information Services	
2009	JIM TUCKER	Cole Information Services
	MARTIN GOMEZ	Cole Information Services
	ESTRELLA COUCH	Cole Information Services
	RONALD CAMBARA	Cole Information Services
	JOSE ARANDA	Cole Information Services
	BRENDA SETTLE	Cole Information Services
	AARON PEARSON	Cole Information Services
	MOISES MONTOYA	Cole Information Services
	MARIAN WAYMEN	Cole Information Services
	JORGE RODRIGUEZ	Cole Information Services
	VICTOR REYNAFARJE	Cole Information Services
	BONNIE BARKER	Cole Information Services
	ALEXANDER KEMP	Cole Information Services
	TRINIDAD RENTERIA	Cole Information Services
	JENNIFER HANSEN	Cole Information Services
	JENNIFER LORD	Cole Information Services
PHILIP MOORE	Cole Information Services	

FINDINGS

<u>Year</u>	<u>Uses</u>	<u>Source</u>
2009	JEFFREY RUBIN	Cole Information Services
	JIM TUCKER	Cole Information Services
	MARTIN GOMEZ	Cole Information Services
	ESTRELLA COUCH	Cole Information Services
	RONALD CAMBARA	Cole Information Services
	JOSE ARANDA	Cole Information Services
	BRENDA SETTLE	Cole Information Services
	MOISES MONTOYA	Cole Information Services
	AARON PEARSON	Cole Information Services
	MARIAN WAYMEN	Cole Information Services
	JORGE RODRIGUEZ	Cole Information Services
	BONNIE BARKER	Cole Information Services
	VICTOR REYNAFARJE	Cole Information Services
	JENNIFER HANSEN	Cole Information Services
	JENNIFER LORD	Cole Information Services
	PHILIP MOORE	Cole Information Services
	ALEXANDER KEMP	Cole Information Services
TRINIDAD RENTERIA	Cole Information Services	
JEFFREY RUBIN	Cole Information Services	
2004	EVERYTHING HAS A PLACE	Cole Information Services
	MARISELA MORA	Cole Information Services
	BONNIE BARKER	Cole Information Services
	MAXINE ABBOTT	Cole Information Services
	MARIAN WAYMEN	Cole Information Services
	ALISON KWON	Cole Information Services
	BRENDA SETTLE	Cole Information Services
	KELLIE ALLEMAN	Cole Information Services
	ESTRELLA COUCH	Cole Information Services
	JEFFREY RUBIN	Cole Information Services
	J MARCINKO	Cole Information Services
	JIM TUCKER	Cole Information Services
	MARILYN PILCHER	Cole Information Services

FINDINGS

<u>Year</u>	<u>Uses</u>	<u>Source</u>
2004	ALICIA LUNA	Cole Information Services
	JOSEPH KOZAK	Cole Information Services
	PHILIP MOORE	Cole Information Services
	VICTOR REYNAFARJE	Cole Information Services
	EVERYTHING HAS A PLACE	Cole Information Services
	PHILIP MOORE	Cole Information Services
	VICTOR REYNAFARJE	Cole Information Services
	MAXINE ABBOTT	Cole Information Services
	MARIAN WAYMEN	Cole Information Services
	ALISON KWON	Cole Information Services
	BRENDA SETTLE	Cole Information Services
	KELLIE ALLEMAN	Cole Information Services
	ESTRELLA COUCH	Cole Information Services
	J MARCINKO	Cole Information Services
	JIM TUCKER	Cole Information Services
	JEFFREY RUBIN	Cole Information Services
	MARILYN PILCHER	Cole Information Services
	ALICIA LUNA	Cole Information Services
	JOSEPH KOZAK	Cole Information Services
	MARISELA MORA	Cole Information Services
BONNIE BARKER	Cole Information Services	
2002	APARTMENTS	Haines Company
	AUGUSTINE MIdred 714 953 O 17j + GARDEN Chrstrna	Haines Company
	EDWARDS Paul	Haines Company
	MENGHANI Maonty	Haines Company
	MOSSOPJos H	Haines Company
	PENSHAW John C 714 54r II A	Haines Company
	SCHROCKJames W 714 43 A 199 C	Haines Company
SETTLE Brenda 714 9721r 49 a WAYMENMarran J	Haines Company	
1999	JENNIFER HANSEN	Cole Information Services
	JENNIFER LORD	Cole Information Services

FINDINGS

<u>Year</u>	<u>Uses</u>	<u>Source</u>
1999	JEFFREY RUBIN	Cole Information Services
	JIM TUCKER	Cole Information Services
	J MARCINKO	Cole Information Services
	MARTIN GOMEZ	Cole Information Services
	ESTRELLA COUCH	Cole Information Services
	JOSE ARANDA	Cole Information Services
	BRENDA SETTLE	Cole Information Services
	AARON PEARSON	Cole Information Services
	BRENDA MADDOX	Cole Information Services
	MARIAN WAYMEN	Cole Information Services
	VICTOR REYNAFARJE	Cole Information Services
	ALEXANDER KEMP	Cole Information Services
	TRINIDAD RENTERIA	Cole Information Services
	ALEXANDER KEMP	Cole Information Services
	TRINIDAD RENTERIA	Cole Information Services
	JEFFREY RUBIN	Cole Information Services
	JIM TUCKER	Cole Information Services
	J MARCINKO	Cole Information Services
	MARTIN GOMEZ	Cole Information Services
	ESTRELLA COUCH	Cole Information Services
	JOSE ARANDA	Cole Information Services
	BRENDA SETTLE	Cole Information Services
	BRENDA MADDOX	Cole Information Services
	AARON PEARSON	Cole Information Services
MARIAN WAYMEN	Cole Information Services	
VICTOR REYNAFARJE	Cole Information Services	
JENNIFER HANSEN	Cole Information Services	
JENNIFER LORD	Cole Information Services	
1995	Duerr Wm L Rev	Pacific Bell
	Edwards Paul	Pacific Bell
	Mossop Jos H	Pacific Bell
	Openshaw John C	Pacific Bell

FINDINGS

<u>Year</u>	<u>Uses</u>	<u>Source</u>	
1995	Schrock James W	Pacific Bell	
	Van Buskirk D K	Pacific Bell	
1994	SCHROCK, JAMES W	Cole Information Services	
	MOSSOP, JOSEPH H	Cole Information Services	
	DUERR, WILLIAM L	Cole Information Services	
	MARCINKO, J R	Cole Information Services	
	SCHROCK, JAMES W	Cole Information Services	
	MOSSOP, JOSEPH H	Cole Information Services	
	DUERR, WILLIAM L	Cole Information Services	
	MARCINKO, J R	Cole Information Services	
1991	Sdhrockd James W	Pacific Bell	
	Duerr Wm L Rev	Pacific Bell	
	Edwards Paul	Pacific Bell	
	Marcinko J R	Pacific Bell	
	Mossop Jos H	Pacific Bell	
	Moss Smith Alida @Huntington Beach@	Pacific Bell	
	Mossy Vehicle Leasing Inc	Pacific Bell	
	Openshaw John C	Pacific Bell	
	Oppenheimer J R	Pacific Bell	
	Van Buskirk DK	Pacific Bell	
	1986	Edwards Paul	Pacific Bell
		Greene Jonathan Howe	Pacific Bell
		Marcinko J R	Pacific Bell
Mossop Jos H		Pacific Bell	
Openshaw John C		Pacific Bell	
Oppenheimer J R		Pacific Bell	
Robertson Laura & Don		Pacific Bell	
Seckendorf Robt D		Pacific Bell	
Dunn Jas		Pacific Bell	
1980		Anderson Lyle Sr	Pacific Telephone
	Compton Ralph J	Pacific Telephone	
	Marcinko JR	Pacific Telephone	

FINDINGS

<u>Year</u>	<u>Uses</u>	<u>Source</u>
1980	penshew John C	Pacific Telephone
	Rich Richard	Pacific Telephone
	Rubin Bernard	Pacific Telephone
	Ruck Michael	Pacific Telephone
	Sobel Milton	Pacific Telephone
	Stober C	Pacific Telephone
	Van Buskirk D K	Pacific Telephone
	Wright T W	Pacific Telephone
1975	Anderson Lyle Sr	Luskey Brothers & Co., Inc.
	Barker B J	Luskey Brothers & Co., Inc.
	Buchanan J Herb	Luskey Brothers & Co., Inc.
	Curle G	Luskey Brothers & Co., Inc.
	Mossop Jos H	Luskey Brothers & Co., Inc.
	Openshaw John C	Luskey Brothers & Co., Inc.
	Rubin Bernard	Luskey Brothers & Co., Inc.
	Ruck Michael	Luskey Brothers & Co., Inc.
	Smith Victor H	Luskey Brothers & Co., Inc.
	Sobel Milton	Luskey Brothers & Co., Inc.
	Wright T W	Luskey Brothers & Co., Inc.
1970	Yates J	Luskey Brothers & Co., Inc.
	Amirault AI	General Telephone Co., of California
	Anderson Lyie Sr	General Telephone Co., of California
	Beesley B T	General Telephone Co., of California
	Branyen Jean	General Telephone Co., of California
	Branyen John Paul	General Telephone Co., of California
	Chamberlin Jane	General Telephone Co., of California
	Daw son John H	General Telephone Co., of California
	Grillias Dimitra	General Telephone Co., of California
	HAYDEN See also HADDEN HEYDEN	General Telephone Co., of California
	n Donald L	General Telephone Co., of California
	Page N C	General Telephone Co., of California
	Parsons Gertrude	General Telephone Co., of California

FINDINGS

<u>Year</u>	<u>Uses</u>	<u>Source</u>
1970	Parsons Ralph A Col	General Telephone Co., of California
	Porter Paul V Mrs	General Telephone Co., of California
	Stauffer Robt F	General Telephone Co., of California
	Ware W J	General Telephone Co., of California
	Wright T W	General Telephone Co., of California
1966	Beesley B T	Pacific Telephone
	Darmstadt Edw H	Pacific Telephone
	Demmond Bee	Pacific Telephone
	Gambert D G	Pacific Telephone
	Ingram Moody	Pacific Telephone
	Ingram Roy E	Pacific Telephone
	Kuehne Geli	Pacific Telephone
	Mc Daniel John W	Pacific Telephone
	Page N C	Pacific Telephone
	Poes Irene A	Pacific Telephone
	Poes Leonard	Pacific Telephone
	Quiggle How ard C	Pacific Telephone
	Roche Freda F	Pacific Telephone
	Sanders Jas E	Pacific Telephone
	Sobel Milton	Pacific Telephone
	Stapp K F	Pacific Telephone
	Stauffer Robt F	Pacific Telephone
	Utsler R E	Pacific Telephone
	Vollmar Phyllis S	Pacific Telephone
	Weinrich Geraldine	Pacific Telephone
Wright Priscilla	Pacific Telephone	
Wright T W	Pacific Telephone	
1965	Beesley BT	Luskey Brothers
	DAngelo SE	Luskey Brothers
	Faccou AL	Luskey Brothers
	Hickman PB	Luskey Brothers
	Lloyd HE	Luskey Brothers

FINDINGS

<u>Year</u>	<u>Uses</u>	<u>Source</u>
1965	Milligan WM	Luskey Brothers
	Noeker G E	Luskey Brothers
	Phipers T	Luskey Brothers
	Poes L	Luskey Brothers
	Quiggle HC	Luskey Brothers
	Slusser GM	Luskey Brothers
	Utsler RE	Luskey Brothers
	Venezia G	Luskey Brothers
	Vollmar PS	Luskey Brothers
	Wright TW	Luskey Brothers

2030 E SANTA CLARA AVE

<u>Year</u>	<u>Uses</u>	<u>Source</u>
2014	DON EDWARDS	Cole Information Services
	PATRICIA BRIBIESCA	Cole Information Services
	BRANDON SHELBY	Cole Information Services
	BOB VAVRA	Cole Information Services
	GEORGE KYRLAKIDIS	Cole Information Services
	JOSEPH LOAIZA	Cole Information Services
	ADAM MILLER	Cole Information Services
	ERIC STEPHENS	Cole Information Services
	LEONCIO VIVAR	Cole Information Services
	VICTORIA RUTLEDGE	Cole Information Services
	DANILO BAQUING	Cole Information Services
	WILLIAM BESSENT	Cole Information Services
	ENRIQUE FELIX	Cole Information Services
	DELIO OSPINA	Cole Information Services
	SCOTT PILCHER	Cole Information Services
	YOLANDA CARDENAS	Cole Information Services
	CAROL LOUGH	Cole Information Services
	IGNACIO MACIAS	Cole Information Services
	MARILYN ROBBINS	Cole Information Services
	CHARLEEN NEWTON	Cole Information Services

FINDINGS

<u>Year</u>	<u>Uses</u>	<u>Source</u>
2014	ALEJANDRO VEGA	Cole Information Services
	SUSAN DELANEY	Cole Information Services
	CHRIS FURNESS	Cole Information Services
	SAMUEL HAGERMAN	Cole Information Services
	JOSEPH TCHORZYK	Cole Information Services
	R TISCARENO	Cole Information Services
	JANET TURNBOUGH	Cole Information Services
	BARRY WALSH	Cole Information Services
	DAVID BENDER	Cole Information Services
	YURI CASATE	Cole Information Services
	WILLIAM CAUFIELD	Cole Information Services
	JOSE MILLAN	Cole Information Services
	CHRISTIAN HERNANDEZ	Cole Information Services
	ALICIA ORDAZ	Cole Information Services
	FELIPE VALENCIA	Cole Information Services
	DAVID YAKINIAN	Cole Information Services
	ARTHUR RICHMAN	Cole Information Services
	ROBIN MORGAN	Cole Information Services
	DON EDWARDS	Cole Information Services
	PATRICIA BRIBIESCA	Cole Information Services
	JOSEPH LOAIZA	Cole Information Services
	ROBIN MORGAN	Cole Information Services
	BRANDON SHELBY	Cole Information Services
	BOB VAVRA	Cole Information Services
	ADAM MILLER	Cole Information Services
	VICTORIA RUTLEDGE	Cole Information Services
	ERIC STEPHENS	Cole Information Services
	LEONCIO VIVAR	Cole Information Services
	DANILO BAQUING	Cole Information Services
	WILLIAM BESSENT	Cole Information Services
	YOLANDA CARDENAS	Cole Information Services
	ENRIQUE FELIX	Cole Information Services

FINDINGS

<u>Year</u>	<u>Uses</u>	<u>Source</u>
2014	CAROL LOUGH	Cole Information Services
	IGNACIO MACIAS	Cole Information Services
	DELIO OSPINA	Cole Information Services
	SCOTT PILCHER	Cole Information Services
	MARILYN ROBBINS	Cole Information Services
	SUSAN DELANEY	Cole Information Services
	CHARLEEN NEWTON	Cole Information Services
	ALEJANDRO VEGA	Cole Information Services
	CHRIS FURNESS	Cole Information Services
	SAMUEL HAGERMAN	Cole Information Services
	JOSEPH TCHORZYK	Cole Information Services
	R TISCARENO	Cole Information Services
	JANET TURNBOUGH	Cole Information Services
	BARRY WALSH	Cole Information Services
	DAVID BENDER	Cole Information Services
	YURI CASATE	Cole Information Services
	WILLIAM CAUFIELD	Cole Information Services
	JOSE MILLAN	Cole Information Services
	CHRISTIAN HERNANDEZ	Cole Information Services
	ALICIA ORDAZ	Cole Information Services
ARTHUR RICHMAN	Cole Information Services	
FELIPE VALENCIA	Cole Information Services	
DAVID YAKINIAN	Cole Information Services	
GEORGE KYRLAKIDIS	Cole Information Services	
2009	EFRAIN FAUSTINO	Cole Information Services
	EVERYTHING HAS A PLACE	Cole Information Services
	LUIS HERNANDEZ	Cole Information Services
	ALICIA ORDAZ	Cole Information Services
	CATALINA NIETO	Cole Information Services
	EFRAIN AVELINO	Cole Information Services
	ROGER HICKEY	Cole Information Services
JUAN TORRES	Cole Information Services	

FINDINGS

<u>Year</u>	<u>Uses</u>	<u>Source</u>
2009	BRANDON SHELBY	Cole Information Services
	ANDRE KHALIFE	Cole Information Services
	GEORGE KYRLAKIDIS	Cole Information Services
	RAMON CASATE	Cole Information Services
	ROBERT VAVRA	Cole Information Services
	MARCELINO RUIZ	Cole Information Services
	JESUS GOMEZ	Cole Information Services
	CAROL LOUGH	Cole Information Services
	SCOTT PILCHER	Cole Information Services
	ENRIQUE FELIX	Cole Information Services
	ERIK ROJAS	Cole Information Services
	PATRICIA SANTOYO	Cole Information Services
	ALEJANDRO VEGA	Cole Information Services
	NANCY HUGHES	Cole Information Services
	YOLANDA CELAYA	Cole Information Services
	LUCANO CORTEZ	Cole Information Services
	CHARLEEN NEWTON	Cole Information Services
	JEANNE BENDER	Cole Information Services
	LUCANO MARIA CA	Cole Information Services
	GAYLE STEWART	Cole Information Services
	MARK DELANEY	Cole Information Services
	JANET TURNBOUGH	Cole Information Services
	CHRIS FURNESS	Cole Information Services
	JOSE MILLAN	Cole Information Services
	PATRICIA ITO	Cole Information Services
	DANIEL TCHORZYK	Cole Information Services
	ANN EDWARDS	Cole Information Services
	LEE WALSH	Cole Information Services
	ROSA PANTALEON	Cole Information Services
	WILLIAM CAUFIELD	Cole Information Services
	EFRAIN FAUSTINO	Cole Information Services
	EVERYTHING HAS A PLACE	Cole Information Services

FINDINGS

<u>Year</u>	<u>Uses</u>	<u>Source</u>
2009	LUIS HERNANDEZ	Cole Information Services
	ALICIA ORDAZ	Cole Information Services
	CATALINA NIETO	Cole Information Services
	EFRAIN AVELINO	Cole Information Services
	ROGER HICKEY	Cole Information Services
	JUAN TORRES	Cole Information Services
	BRANDON SHELBY	Cole Information Services
	ANDRE KHALIFE	Cole Information Services
	GEORGE KYRLAKIDIS	Cole Information Services
	RAMON CASATE	Cole Information Services
	PATRICIA SANTOYO	Cole Information Services
	ERIK ROJAS	Cole Information Services
	ROBERT VAVRA	Cole Information Services
	MARCELINO RUIZ	Cole Information Services
	JESUS GOMEZ	Cole Information Services
	CAROL LOUGH	Cole Information Services
	SCOTT PILCHER	Cole Information Services
	ENRIQUE FELIX	Cole Information Services
	ALEJANDRO VEGA	Cole Information Services
	LUCANO CORTEZ	Cole Information Services
	CHARLEEN NEWTON	Cole Information Services
	LUCANO MARIACA	Cole Information Services
	NANCY HUGHES	Cole Information Services
	YOLANDA CELAYA	Cole Information Services
	JEANNE BENDER	Cole Information Services
	GAYLE STEWART	Cole Information Services
	MARK DELANEY	Cole Information Services
	JANET TURNBOUGH	Cole Information Services
	CHRIS FURNESS	Cole Information Services
	JOSE MILLAN	Cole Information Services
	PATRICIA ITO	Cole Information Services
	DANIEL TCHORZYK	Cole Information Services

FINDINGS

<u>Year</u>	<u>Uses</u>	<u>Source</u>
2009	ANN EDWARDS	Cole Information Services
	LEE WALSH	Cole Information Services
	ROSA PANTALEON	Cole Information Services
	WILLIAM CAUFIELD	Cole Information Services
2004	ORANGE COUNTY TOOLS & CANOPY	Cole Information Services
	RAMON CASATE	Cole Information Services
	ANDRE KHALIFE	Cole Information Services
	TANYA ARDREY	Cole Information Services
	DIANE BARRETT	Cole Information Services
	DEBORAH COOPER	Cole Information Services
	RAMON LEYVA	Cole Information Services
	WILLIAM STEINER	Cole Information Services
	ROBERT VAVRA	Cole Information Services
	NOBLE HURST	Cole Information Services
	THOMAS THOMPSON	Cole Information Services
	HUGO DOTOR	Cole Information Services
	CAROL LOUGH	Cole Information Services
	MARY BERNARD	Cole Information Services
	CARLOS FLORES	Cole Information Services
	ALEJANDRO VEGA	Cole Information Services
	TERESA HERNANDEZ	Cole Information Services
	TIMOTHY DECULIT	Cole Information Services
	CHARLEEN NEWTON	Cole Information Services
	NANCY HUGHES	Cole Information Services
	FRANK WARD	Cole Information Services
	ALEX CRUZ	Cole Information Services
	JEANNE BENDER	Cole Information Services
	SYLVIA MARTIN	Cole Information Services
SAMUEL HAGERMAN	Cole Information Services	
GAYLE STEWART	Cole Information Services	
JANET TURNBOUGH	Cole Information Services	
RODOLFO DOMINGUEZ	Cole Information Services	

FINDINGS

<u>Year</u>	<u>Uses</u>	<u>Source</u>
2004	SANTIAGO TAUSS	Cole Information Services
	BARRY WALSH	Cole Information Services
	CHRIS FURNESS	Cole Information Services
	GEORGE KYRIAKIDIS	Cole Information Services
	ANN EDWARDS	Cole Information Services
	DEBRA MCPHERSON	Cole Information Services
	LARRY WARD	Cole Information Services
	AMANDO PEREZ	Cole Information Services
	ROGER HICKEY	Cole Information Services
	JASON JOHN	Cole Information Services
	ORANGE COUNTY TOOLS & CANOPY	Cole Information Services
	ANDRE KHALIFE	Cole Information Services
	RAMON CASATE	Cole Information Services
	TANYA ARDREY	Cole Information Services
	RAMON LEYVA	Cole Information Services
	DIANE BARRETT	Cole Information Services
	DEBORAH COOPER	Cole Information Services
	WILLIAM STEINER	Cole Information Services
	ROBERT VAVRA	Cole Information Services
	NOBLE HURST	Cole Information Services
	THOMAS THOMPSON	Cole Information Services
	HUGO DOTOR	Cole Information Services
	CAROL LOUGH	Cole Information Services
	MARY BERNARD	Cole Information Services
	CARLOS FLORES	Cole Information Services
	ALEJANDRO VEGA	Cole Information Services
	TERESA HERNANDEZ	Cole Information Services
	NANCY HUGHES	Cole Information Services
	TIMOTHY DECULIT	Cole Information Services
	FRANK WARD	Cole Information Services
	ALEX CRUZ	Cole Information Services
	CHARLEEN NEWTON	Cole Information Services

FINDINGS

<u>Year</u>	<u>Uses</u>	<u>Source</u>
2004	JEANNE BENDER	Cole Information Services
	SYLVIA MARTIN	Cole Information Services
	GAYLE STEWART	Cole Information Services
	JANET TURNBOUGH	Cole Information Services
	RODOLFO DOMINGUEZ	Cole Information Services
	SANTIAGO TAUSS	Cole Information Services
	BARRY WALSH	Cole Information Services
	CHRIS FURNESS	Cole Information Services
	SAMUEL HAGERMAN	Cole Information Services
	GEORGE KYRIAKIDIS	Cole Information Services
	ANN EDWARDS	Cole Information Services
	DEBRA MCPHERSON	Cole Information Services
	LARRY WARD	Cole Information Services
	AMANDO PEREZ	Cole Information Services
ROGER HICKEY	Cole Information Services	
JASON JOHN	Cole Information Services	
2002	CASTHWYPTRL	Haines Company
	SANTA ANA OFC	Haines Company
	MATLACKJo An	Haines Company
	MCLAUGHLIN Henry T	Haines Company
1999	LUCANO CORTEZ	Cole Information Services
	CHARLEEN NEWTON	Cole Information Services
	JEANNE BENDER	Cole Information Services
	SYLVIA MARTIN	Cole Information Services
	GAYLE STEWART	Cole Information Services
	JANET TURNBOUGH	Cole Information Services
	MARK DELANEY	Cole Information Services
	CHRIS FURNESS	Cole Information Services
	L MALLIS	Cole Information Services
	JOSE MILLAN	Cole Information Services
	PATRICIA ITO	Cole Information Services
DANIEL TCHORZYK	Cole Information Services	

FINDINGS

<u>Year</u>	<u>Uses</u>	<u>Source</u>
1999	ANN EDWARDS	Cole Information Services
	LEE WALSH	Cole Information Services
	ROSA PANTALEON	Cole Information Services
	EFRAIN FAUSTINO	Cole Information Services
	LUIS HERNANDEZ	Cole Information Services
	ALICIA ORDAZ	Cole Information Services
	CATALINA NIETO	Cole Information Services
	EFRAIN AVELINO	Cole Information Services
	ROGER HICKEY	Cole Information Services
	ANDRE KHALIFE	Cole Information Services
	BRANDON SHELBY	Cole Information Services
	JUAN TORRES	Cole Information Services
	ANDRE KHALIFE	Cole Information Services
	GEORGE KYRLAKIDIS	Cole Information Services
	RHONDA HAIN	Cole Information Services
	ROBERT VAVRA	Cole Information Services
	MARCELINO RUIZ	Cole Information Services
	JESUS GOMEZ	Cole Information Services
	CAROL LOUGH	Cole Information Services
	SCOTT PILCHER	Cole Information Services
	ENRIQUE FELIX	Cole Information Services
	MARY ROBERTS	Cole Information Services
	ALEJANDRO VEGA	Cole Information Services
	SYLVIA MARTIN	Cole Information Services
	NANCY HUGHES	Cole Information Services
	YOLANDA CELAYA	Cole Information Services
	LUCANO CORTEZ	Cole Information Services
	CHARLEEN NEWTON	Cole Information Services
	JEANNE BENDER	Cole Information Services
	L MALLIS	Cole Information Services
	GAYLE STEWART	Cole Information Services
	JANET TURNBOUGH	Cole Information Services

FINDINGS

<u>Year</u>	<u>Uses</u>	<u>Source</u>
1999	MARK DELANEY	Cole Information Services
	CHRIS FURNESS	Cole Information Services
	JOSE MILLAN	Cole Information Services
	PATRICIA ITO	Cole Information Services
	DANIEL TCHORZYK	Cole Information Services
	ANN EDWARDS	Cole Information Services
	LEE WALSH	Cole Information Services
	ROSA PANTALEON	Cole Information Services
	EFRAIN FAUSTINO	Cole Information Services
	LUIS HERNANDEZ	Cole Information Services
	ALICIA ORDAZ	Cole Information Services
	CATALINA NIETO	Cole Information Services
	EFRAIN AVELINO	Cole Information Services
	ROGER HICKEY	Cole Information Services
	RAMON CASATE	Cole Information Services
	BRANDON SHELBY	Cole Information Services
	JUAN TORRES	Cole Information Services
	GEORGE KYRLAKIDIS	Cole Information Services
	RAMON CASATE	Cole Information Services
	RHONDA HAIN	Cole Information Services
	ROBERT VAVRA	Cole Information Services
	MARCELINO RUIZ	Cole Information Services
	JESUS GOMEZ	Cole Information Services
	CAROL LOUGH	Cole Information Services
	SCOTT PILCHER	Cole Information Services
	ENRIQUE FELIX	Cole Information Services
	MARY ROBERTS	Cole Information Services
	ALEJANDRO VEGA	Cole Information Services
	NANCY HUGHES	Cole Information Services
	YOLANDA CELAYA	Cole Information Services
1995	Burstein Frances E	Pacific Bell
	Capps Bill	Pacific Bell

FINDINGS

<u>Year</u>	<u>Uses</u>	<u>Source</u>
1995	Coleman M F	Pacific Bell
	Copeland Evelyn L	Pacific Bell
	De Deo Dan	Pacific Bell
	Edwards Paul	Pacific Bell
	Hernandez Francisco	Pacific Bell
	Hurst Noble	Pacific Bell
	Malis L Margaret	Pacific Bell
	Martin Sylvia Ann	Pacific Bell
	Newton CD	Pacific Bell
	Stewart Gayle	Pacific Bell
	Walshe Lee & Chris	Pacific Bell
	Ward Larry	Pacific Bell
	Wopschall Gale L	Pacific Bell
1994	STEWART, GAYLE	Cole Information Services
	DREBLOW, L	Cole Information Services
	COLEMAN, M F	Cole Information Services
	MALLIS, L M	Cole Information Services
	COPELAND, EVELYN L	Cole Information Services
	WARD, LARRY	Cole Information Services
	DEDEO, DAN	Cole Information Services
	COTTAGE, GEORGE P	Cole Information Services
	NEWTON, C D	Cole Information Services
	HURST, NOBLE	Cole Information Services
	MARTIN, SYLVIA A	Cole Information Services
	MRAD, MICHELE	Cole Information Services
	HERNANDES, F	Cole Information Services
	WOPSCHALL, GALE L	Cole Information Services
	STEWART, GAYLE	Cole Information Services
	DREBLOW, L	Cole Information Services
	COLEMAN, M F	Cole Information Services
	MALLIS, L M	Cole Information Services
	COPELAND, EVELYN L	Cole Information Services

FINDINGS

<u>Year</u>	<u>Uses</u>	<u>Source</u>
1994	WARD, LARRY	Cole Information Services
	DEDEO, DAN	Cole Information Services
	COTTAGE, GEORGE P	Cole Information Services
	NEWTON, C D	Cole Information Services
	MARTIN, SYLVIA A	Cole Information Services
	HURST, NOBLE	Cole Information Services
	MRAD, MICHELE	Cole Information Services
	HERNANDES, F	Cole Information Services
	WOPSCHALL, GALE L	Cole Information Services
1991	Burstein Maxw ell H & Frances	Pacific Bell
	Capps Bill	Pacific Bell
	Capps C	Pacific Bell
	Coleman M F	Pacific Bell
	Coleman M J	Pacific Bell
	Copeland Evelyn L	Pacific Bell
	De Deo Dan	Pacific Bell
	Doughty Esther	Pacific Bell
	Dreblow L	Pacific Bell
	Edw ards Paul	Pacific Bell
	Harrell ENSr	Pacific Bell
	Harrell Erin F	Pacific Bell
	Hurst Noble	Pacific Bell
	Just F	Pacific Bell
	Kenyon E M	Pacific Bell
	Ketelsen Emil	Pacific Bell
	Mallis L Margaret	Pacific Bell
	Mc Guire R A	Pacific Bell
	Ostlund N M	Pacific Bell
	Steele Grace E	Pacific Bell
Stew art Gayle	Pacific Bell	
Stigertsdohn W	Pacific Bell	
Ward Larry	Pacific Bell	

FINDINGS

<u>Year</u>	<u>Uses</u>	<u>Source</u>
1991	Wopschall Gale L	Pacific Bell
	Martin Sylvia @Anaheim@	Pacific Bell
1986	Burstein Maxwell H & Frances	Pacific Bell
	Capps Bill	Pacific Bell
	Cavn Ruth E	Pacific Bell
	Church V Lee	Pacific Bell
	Coleman M F	Pacific Bell
	Copeland Evelyn L	Pacific Bell
	De Deo Dan	Pacific Bell
	De Menece Frank	Pacific Bell
	Doughty Esther	Pacific Bell
	Dreblow L	Pacific Bell
	Edwards Paul	Pacific Bell
	Hardel I E N Sr	Pacific Bell
	Hurst Noble	Pacific Bell
	Just F	Pacific Bell
	Kenyan E M	Pacific Bell
	Ketelsen Emil	Pacific Bell
	Mc Guire R A	Pacific Bell
	Newton CD	Pacific Bell
	Ostlund N M	Pacific Bell
	Quick Hamilton	Pacific Bell
Steele Grace E	Pacific Bell	
Stewart Gayle	Pacific Bell	
Stigerts John W	Pacific Bell	
Sweet LD	Pacific Bell	
1980	Anderson Lyle Ml Jr	Pacific Telephone
	Bottroff Robt	Pacific Telephone
	Bradley R M Lt Col Ret	Pacific Telephone
	Capps Bill	Pacific Telephone
	Cavin Ruth E	Pacific Telephone
	Coleman M F	Pacific Telephone

FINDINGS

<u>Year</u>	<u>Uses</u>	<u>Source</u>
1980	Copeland E L	Pacific Telephone
	De Deo Dan	Pacific Telephone
	De Meneces Frank	Pacific Telephone
	I Dolphin E K	Pacific Telephone
	Dolphin Excavating	Pacific Telephone
	Dreblow L	Pacific Telephone
	Ellis Bruce A	Pacific Telephone
	Ellis Bryant	Pacific Telephone
	Ellis Bud R S Crosscreek @Irvine@	Pacific Telephone
	Geiger Agnes	Pacific Telephone
	Gillenberg Fred H	Pacific Telephone
	Glicksman Clifford	Pacific Telephone
	Harrell Anne	Pacific Telephone
	Harrell E N Sr	Pacific Telephone
	a S rael Leonard MD	Pacific Telephone
	Just F	Pacific Telephone
	Kenyon E M	Pacific Telephone
	Ketelsen Emi	Pacific Telephone
	New ton C D	Pacific Telephone
	Ostlund N M	Pacific Telephone
	Quick Hamilton	Pacific Telephone
	Stew art Gayle	Pacific Telephone
	Stigerts John W	Pacific Telephone
	Weo D	Pacific Telephone
	Burstein Maxw ell H & Frances	Pacific Telephone
	Edw ards Paul	Pacific Telephone
	Magnusson Eloise C	Pacific Telephone
I	Pacific Telephone	
1975	Allison S	Luskey Brothers & Co., Inc.
	Barrett Edw P	Luskey Brothers & Co., Inc.
	Bosko Jacob	Luskey Brothers & Co., Inc.
	Burns Elsie L	Luskey Brothers & Co., Inc.

FINDINGS

<u>Year</u>	<u>Uses</u>	<u>Source</u>
1975	Burns Wm	Luskey Brothers & Co., Inc.
	Burstein Frances	Luskey Brothers & Co., Inc.
	Burstein Maxwell H	Luskey Brothers & Co., Inc.
	Capps Bill	Luskey Brothers & Co., Inc.
	Cavin Ruth E	Luskey Brothers & Co., Inc.
	Church Clarence B	Luskey Brothers & Co., Inc.
	Coleman M F	Luskey Brothers & Co., Inc.
	Crowl Bruce E	Luskey Brothers & Co., Inc.
	Cullen Richard	Luskey Brothers & Co., Inc.
	De Deo Dan	Luskey Brothers & Co., Inc.
	DeMenece Frank	Luskey Brothers & Co., Inc.
	Drake Stanley C	Luskey Brothers & Co., Inc.
	Dreblow L	Luskey Brothers & Co., Inc.
	Edwards Paul	Luskey Brothers & Co., Inc.
	Ellis Bruce A	Luskey Brothers & Co., Inc.
	Gillenberg Fred H	Luskey Brothers & Co., Inc.
	Harrell Anne	Luskey Brothers & Co., Inc.
	Harrell E N Sr	Luskey Brothers & Co., Inc.
	Hurst Noble	Luskey Brothers & Co., Inc.
	Just F	Luskey Brothers & Co., Inc.
	Kenyon E M	Luskey Brothers & Co., Inc.
	Ketelsen Emil	Luskey Brothers & Co., Inc.
	Leiter Bert H	Luskey Brothers & Co., Inc.
	Newton C D	Luskey Brothers & Co., Inc.
	Ostlund N M	Luskey Brothers & Co., Inc.
	Stewart Gayle	Luskey Brothers & Co., Inc.
	Stigerts John W	Luskey Brothers & Co., Inc.
Ventre Eugene W	Luskey Brothers & Co., Inc.	
Walker A K	Luskey Brothers & Co., Inc.	
1970	Baumhoefener John	General Telephone Co., of California
	Bedeilt Herbert G	General Telephone Co., of California
	Cullen Richard	General Telephone Co., of California

FINDINGS

<u>Year</u>	<u>Uses</u>	<u>Source</u>
1970	Drew itz Carol B Mrs	General Telephone Co., of California
	Drew itz Lynne	General Telephone Co., of California
	Edw ards Paul	General Telephone Co., of California
	Evans El A	General Telephone Co., of California
	Givens Chas S Mrs	General Telephone Co., of California
	Hatcher Corinne	General Telephone Co., of California
	Hatcher Donald	General Telephone Co., of California
	Hiers Jas E	General Telephone Co., of California
	Hiers Jim	General Telephone Co., of California
	Hull Larry C	General Telephone Co., of California
	Hull Martha D	General Telephone Co., of California
	Israel Leonard MD	General Telephone Co., of California
	Kinikin Chester W	General Telephone Co., of California
	Laughlin Gary M	General Telephone Co., of California
	May Geraldine H	General Telephone Co., of California
	New Doyle A Mal	General Telephone Co., of California
	Peterson Max G	General Telephone Co., of California
	Peterson Paul N	General Telephone Co., of California
	Reynolds A	General Telephone Co., of California
	Rubin Bernard	General Telephone Co., of California
Van Dyke Donald L	General Telephone Co., of California	
Walthers Walter E	General Telephone Co., of California	
1966	Bailey Louis E	Pacific Telephone
	Berman Marvin	Pacific Telephone
	Bolton Wm C	Pacific Telephone
	Boynton Edgar G	Pacific Telephone
	Burge Richard W	Pacific Telephone
	Cohen Roberta	Pacific Telephone
	Cole Walter Jr	Pacific Telephone
	Cullen Richard	Pacific Telephone
	Dupsloff Carl D	Pacific Telephone
	Edw ards Paul	Pacific Telephone

FINDINGS

<u>Year</u>	<u>Uses</u>	<u>Source</u>
1966	Ferguson W J	Pacific Telephone
	Gaddis Dwight L	Pacific Telephone
	Gliksohn S V	Pacific Telephone
	Goodman Leonard F	Pacific Telephone
	Hudson Theo C	Pacific Telephone
	Lincoln Winslow S	Pacific Telephone
	Martin Frank J	Pacific Telephone
	Montani John H	Pacific Telephone
	Peot Clarence	Pacific Telephone
	Primm Wm L	Pacific Telephone
	Rashti Gloria	Pacific Telephone
	Roach Emily A	Pacific Telephone
	Rubin Bernard	Pacific Telephone
	Saar Dorothy	Pacific Telephone
	Safier Shirley	Pacific Telephone
	Skelton Danl B	Pacific Telephone
	Tilton Warren J	Pacific Telephone
	Vallerga Jack P	Pacific Telephone
Vallerga Madelon	Pacific Telephone	
1965	Bailey LE	Luskey Brothers
	Berman NM	Luskey Brothers
	Courtney T Jr	Luskey Brothers
	Crockett LU	Luskey Brothers
	Ekin R	Luskey Brothers
	Fischer HF Jr	Luskey Brothers
	Gliksohn SV	Luskey Brothers
	Langdon WR	Luskey Brothers
	Lidsky S	Luskey Brothers
	Martin FJ	Luskey Brothers
	Mc Broom RB	Luskey Brothers
	Meador HO	Luskey Brothers
Primm WL	Luskey Brothers	

FINDINGS

<u>Year</u>	<u>Uses</u>	<u>Source</u>
1965	Reece AC	Luskey Brothers
	Rubin B	Luskey Brothers
	Schlueter M	Luskey Brothers
	Sobel M	Luskey Brothers
	Strier MP Dr	Luskey Brothers
	Taylor GT	Luskey Brothers
	Tradewell TP	Luskey Brothers

2031 E SANTA CLARA AVE

<u>Year</u>	<u>Uses</u>	<u>Source</u>
2014	STATE OF CALIFORNIA	Cole Information Services
	STATE OF CALIFORNIA	Cole Information Services
2009	CALIFORNIA HIGHWAY PATROL	Cole Information Services
	CALIFORNIA HIGHWAY PATROL	Cole Information Services
2004	CALIFORNIA HIGHWAY PATROL	Cole Information Services
	OCCUPANT UNKNOWN	Cole Information Services
	CALIFORNIA HIGHWAY PATROL	Cole Information Services
	OCCUPANT UNKNOWN	Cole Information Services
1999	CALIFORNIA STATE OF HIGHWAY PATROL	Cole Information Services
	CALIFORNIA STATE OF HIGHWAY PATROL	Cole Information Services
1994	HIGHWAY PATROL	Cole Information Services
	HIGHWAY PATROL	Cole Information Services
1980	Santa Ana Ofc	Pacific Telephone
	Blodgett Yolanda	Pacific Telephone
1975	Santa Ana Ofc	Luskey Brothers & Co., Inc.

2034 E SANTA CLARA AVE

<u>Year</u>	<u>Uses</u>	<u>Source</u>
2014	KEVIN WILEY	Cole Information Services
	BRADLEY TIMME	Cole Information Services
	CASSANDRA HAGGINS	Cole Information Services
	THOM GSELL	Cole Information Services
	MARIA AGUILAR	Cole Information Services
	SHARON VELCI	Cole Information Services

FINDINGS

<u>Year</u>	<u>Uses</u>	<u>Source</u>
2014	JEFFREY PRICE	Cole Information Services
	DAVID MONJE	Cole Information Services
	BRUCE MCLAUGHLIN	Cole Information Services
	JAIME MONGE	Cole Information Services
	WILLIAM WITTMANN	Cole Information Services
	DONALD WALLACE	Cole Information Services
	ANTONIO SUAREZ	Cole Information Services
	MICHAEL SHOEMAKER	Cole Information Services
	RUTH MARCOLY	Cole Information Services
	KENNETH WASSNER	Cole Information Services
	YESENIA OCAMPO	Cole Information Services
	ROMAN FALCON	Cole Information Services
	JAMES GRANT	Cole Information Services
	MAUREEN BAYLEY	Cole Information Services
	RICHARD WOOD	Cole Information Services
	KEVIN WILEY	Cole Information Services
	BRADLEY TIMME	Cole Information Services
	CASSANDRA HAGGINS	Cole Information Services
	THOM GSELL	Cole Information Services
	MARIA AGUILAR	Cole Information Services
	SHARON VELCI	Cole Information Services
	JEFFREY PRICE	Cole Information Services
	DAVID MONJE	Cole Information Services
	BRUCE MCLAUGHLIN	Cole Information Services
	JAIME MONGE	Cole Information Services
	WILLIAM WITTMANN	Cole Information Services
	DONALD WALLACE	Cole Information Services
	ANTONIO SUAREZ	Cole Information Services
	MICHAEL SHOEMAKER	Cole Information Services
	RUTH MARCOLY	Cole Information Services
	KENNETH WASSNER	Cole Information Services
	YESENIA OCAMPO	Cole Information Services

FINDINGS

<u>Year</u>	<u>Uses</u>	<u>Source</u>
2014	ROMAN FALCON	Cole Information Services
	RICHARD WOOD	Cole Information Services
	MAUREEN BAYLEY	Cole Information Services
	JAMES GRANT	Cole Information Services
2009	EDUWIGES HARO	Cole Information Services
	BRADLEY TIMME	Cole Information Services
	KEVIN WILEY	Cole Information Services
	THOM GSELL	Cole Information Services
	FRANCISCO HERNANDEZ	Cole Information Services
	SHARON VELCI	Cole Information Services
	SANTOS ALDANA	Cole Information Services
	BRUCE MCLAUGHLIN	Cole Information Services
	JAIME MONGE	Cole Information Services
	G COWAN	Cole Information Services
	RUTH MARCOLY	Cole Information Services
	GAIL PRICE	Cole Information Services
	KEVIN THOMPSON	Cole Information Services
	JUANITA KING	Cole Information Services
	MICHAEL SHOEMAKER	Cole Information Services
	SHIRLEY SAFIER	Cole Information Services
	RYAN MOTTERAM	Cole Information Services
	MAUREEN BAYLEY	Cole Information Services
	RICHARD WOOD	Cole Information Services
	SUSANNE HANSEN	Cole Information Services
	EDUWIGES HARO	Cole Information Services
	BRADLEY TIMME	Cole Information Services
	KEVIN WILEY	Cole Information Services
	THOM GSELL	Cole Information Services
FRANCISCO HERNANDEZ	Cole Information Services	
SHARON VELCI	Cole Information Services	
SANTOS ALDANA	Cole Information Services	
BRUCE MCLAUGHLIN	Cole Information Services	

FINDINGS

<u>Year</u>	<u>Uses</u>	<u>Source</u>
2009	JAIME MONGE	Cole Information Services
	G COWAN	Cole Information Services
	RUTH MARCOLY	Cole Information Services
	GAIL PRICE	Cole Information Services
	KEVIN THOMPSON	Cole Information Services
	MICHAEL SHOEMAKER	Cole Information Services
	JUANITA KING	Cole Information Services
	SHIRLEY SAFIER	Cole Information Services
	RYAN MOTTERAM	Cole Information Services
	MAUREEN BAYLEY	Cole Information Services
	RICHARD WOOD	Cole Information Services
	SUSANNE HANSEN	Cole Information Services
	2004	BRADLEY TIMME
R AZSHWEE		Cole Information Services
BARBARA SHOEMAKER		Cole Information Services
SHARON VELCI		Cole Information Services
LORRAINE SZYMANSKI		Cole Information Services
LEE YOUNG		Cole Information Services
LUIS HERNANDEZ		Cole Information Services
BRUCE MCLAUGHLIN		Cole Information Services
G COWAN		Cole Information Services
GAIL PRICE		Cole Information Services
JUANITA KING		Cole Information Services
STELLA BRICK		Cole Information Services
SHIRLEY SAFIER		Cole Information Services
MAUREEN BAYLEY		Cole Information Services
EDWIN HANSEN		Cole Information Services
BRADLEY TIMME		Cole Information Services
R AZSHWEE		Cole Information Services
BARBARA SHOEMAKER		Cole Information Services
SHARON VELCI		Cole Information Services
LORRAINE SZYMANSKI		Cole Information Services

FINDINGS

<u>Year</u>	<u>Uses</u>	<u>Source</u>
2004	LEE YOUNG	Cole Information Services
	LUIS HERNANDEZ	Cole Information Services
	BRUCE MCLAUGHLIN	Cole Information Services
	G COWAN	Cole Information Services
	GAIL PRICE	Cole Information Services
	JUANITA KING	Cole Information Services
	STELLA BRICK	Cole Information Services
	SHIRLEY SAFIER	Cole Information Services
	MAUREEN BAYLEY	Cole Information Services
	EDWIN HANSEN	Cole Information Services
1999	RICHARD WOOD	Cole Information Services
	BRADLEY TIMME	Cole Information Services
	MICHAEL SHOEMAKER	Cole Information Services
	JUANITA KING	Cole Information Services
	KEVIN THOMPSON	Cole Information Services
	GAIL PRICE	Cole Information Services
	RUTH MARCOLY	Cole Information Services
	G COWAN	Cole Information Services
	BRUCE MCLAUGHLIN	Cole Information Services
	SANTOS ALDANA	Cole Information Services
	SHARON VELCI	Cole Information Services
	FRANCISCO HERNANDEZ	Cole Information Services
	THOM GSELL	Cole Information Services
	KEVIN WILEY	Cole Information Services
	SUSANNE HANSEN	Cole Information Services
	EDUWIGES HARO	Cole Information Services
	BEVERLY HANSEN	Cole Information Services
	RICHARD WOOD	Cole Information Services
	BRADLEY TIMME	Cole Information Services
	JUANITA KING	Cole Information Services
MICHAEL SHOEMAKER	Cole Information Services	
KEVIN THOMPSON	Cole Information Services	

FINDINGS

<u>Year</u>	<u>Uses</u>	<u>Source</u>
1999	GAIL PRICE	Cole Information Services
	RUTH MARCOLY	Cole Information Services
	G COWAN	Cole Information Services
	BRUCE MCLAUGHLIN	Cole Information Services
	SANTOS ALDANA	Cole Information Services
	SHARON VELCI	Cole Information Services
	FRANCISCO HERNANDEZ	Cole Information Services
	THOM GSELL	Cole Information Services
	KEVIN WILEY	Cole Information Services
	SUSANNE HANSEN	Cole Information Services
	EDUWIGES HARO	Cole Information Services
1995	Aceves Jose T	Pacific Bell
	Hernandez Luis	Pacific Bell
	Mc Laughlin Henry T	Pacific Bell
	Radford Helen M	Pacific Bell
	Roth Joe	Pacific Bell
	Velci Eugene	Pacific Bell
1994	ACEVES, JOSE T	Cole Information Services
	ROTH, JOE	Cole Information Services
	STEAMER, PAUL A	Cole Information Services
	RADFORD, HELEN M	Cole Information Services
	ACEVES, JOSE T	Cole Information Services
	ROTH, JOE	Cole Information Services
	STEAMER, PAUL A	Cole Information Services
	RADFORD, HELEN M	Cole Information Services
1991	Radford Helen M	Pacific Bell
	Radford J	Pacific Bell
	Radford John Jr	Pacific Bell
	Roth Joe	Pacific Bell
	Schaefer Scott	Pacific Bell
	Velci Eugene	Pacific Bell

FINDINGS

<u>Year</u>	<u>Uses</u>	<u>Source</u>
1986	Gruener Christopher	Pacific Bell
	Blodgett Yolanda	Pacific Bell
	Body A R	Pacific Bell
	Bruno Jean	Pacific Bell
	Jacobson R S	Pacific Bell
	James Denver C	Pacific Bell
	Lavosi B J	Pacific Bell
	Lemke Gary & Linda	Pacific Bell
	Mc Laughlin Henry T	Pacific Bell
	Morrison John E	Pacific Bell
	Ponno Chas	Pacific Bell
	Radford Helen M	Pacific Bell
	Steamer PM	Pacific Bell
	Steamer Paul A	Pacific Bell
1980	Perino Chas	Pacific Telephone
	Reno Sue	Pacific Telephone
	Reno Tom	Pacific Telephone
	er L	Pacific Telephone
	Ruggaber H M	Pacific Telephone
	Sa ler S M	Pacific Telephone
	I Steamer P M	Pacific Telephone
	Steamer Paul A	Pacific Telephone
	Velci Eugene	Pacific Telephone
	Warren Dixon S	Pacific Telephone
	Body A R	Pacific Telephone
	Brennan Lorraine	Pacific Telephone
	Brennan M	Pacific Telephone
	Brennan MC	Pacific Telephone
	Jacobson R S	Pacific Telephone
	James Denver C	Pacific Telephone
	Mc Laughlin Henry T	Pacific Telephone
Morrison John E	Pacific Telephone	

FINDINGS

<u>Year</u>	<u>Uses</u>	<u>Source</u>
1975	Buell C E	Luskey Brothers & Co., Inc.
	Christoffersen J	Luskey Brothers & Co., Inc.
	Collins Jane	Luskey Brothers & Co., Inc.
	Donohue K	Luskey Brothers & Co., Inc.
	Dose A	Luskey Brothers & Co., Inc.
	Eilts B J	Luskey Brothers & Co., Inc.
	Frank G Wm	Luskey Brothers & Co., Inc.
	Jacobson R S	Luskey Brothers & Co., Inc.
	Just G	Luskey Brothers & Co., Inc.
	Mathis Loren	Luskey Brothers & Co., Inc.
	Michaels Mildred A	Luskey Brothers & Co., Inc.
	Morrison John E	Luskey Brothers & Co., Inc.
	Safier S M	Luskey Brothers & Co., Inc.
	Van Zandt A C Col	Luskey Brothers & Co., Inc.
Warren Dixon S	Luskey Brothers & Co., Inc.	
1970	Bak Jan	General Telephone Co., of California
	Brown B L	General Telephone Co., of California
	Buchheim Marion H	General Telephone Co., of California
	Collins Michael D	General Telephone Co., of California
	Gulp Ralph L	General Telephone Co., of California
	Culp Paul Ms	General Telephone Co., of California
	Duhn Walter R	General Telephone Co., of California
	Dupke Bernard	General Telephone Co., of California
	Kaplan Harry C	General Telephone Co., of California
	Kenny Jos J	General Telephone Co., of California
	Nelson Carl V	General Telephone Co., of California
	Neville Wm G Jr	General Telephone Co., of California
	Poole Jerrold L	General Telephone Co., of California
	Sailer Shirley	General Telephone Co., of California
	Santos Robt R	General Telephone Co., of California
Spere Chas Robt	General Telephone Co., of California	
Woodlyn North Apartments	General Telephone Co., of California	

FINDINGS

<u>Year</u>	<u>Uses</u>	<u>Source</u>
1966	Bloom Row ena S	Pacific Telephone
	Chilcoat H E	Pacific Telephone
	Cooper Lloyd K	Pacific Telephone
	Culp Ralph L	Pacific Telephone
	Denton David H	Pacific Telephone
	Hedges Jos A	Pacific Telephone
	Hooker John W	Pacific Telephone
	Lang B L	Pacific Telephone
	Lathrop Marian	Pacific Telephone
	Mc Clure Sandra L	Pacific Telephone
	Mitchell Bill	Pacific Telephone
	Mitchell Bill archtl presentations	Pacific Telephone
	Robbins Marilyn	Pacific Telephone
	Sonneland Dorothy M	Pacific Telephone
	Stutheit Oscar W	Pacific Telephone
	Turner S	Pacific Telephone
	Woodlyn North Apts	Pacific Telephone
	Zappia Carolyn	Pacific Telephone
	Zappia Ruth Mrs	Pacific Telephone
	1965	Banrron LR
Burge RW		Luskey Brothers
Cabezas RY		Luskey Brothers
Chilcoat HE		Luskey Brothers
Eilts LO		Luskey Brothers
Hedges JA		Luskey Brothers
Hirsch DK		Luskey Brothers
Hollingsw orth M		Luskey Brothers
Kiner RA		Luskey Brothers
Lathrop IJ		Luskey Brothers
Patterson HW		Luskey Brothers
Snyder S		Luskey Brothers
Woodlyn North Apts		Luskey Brothers

FINDINGS

2101 E SANTA CLARA AVE

<u>Year</u>	<u>Uses</u>	<u>Source</u>
2014	KARI EDWARDS	Cole Information Services
	KARI EDWARDS	Cole Information Services
2009	KEITH NEWCOMB	Cole Information Services
	KEITH NEWCOMB	Cole Information Services
2004	STEPHEN NEWCOMB	Cole Information Services
	STEPHEN NEWCOMB	Cole Information Services
2002	NEWCOMBSlephen R	Haines Company
1999	KEITH NEWCOMB	Cole Information Services
	KEITH NEWCOMB	Cole Information Services
1995	New comb Stephen R	Pacific Bell
1994	NEWCOMB, STEPHEN R	Cole Information Services
	NEWCOMB, STEPHEN R	Cole Information Services
1991	New comb Ted	Pacific Bell
	New comb T&S	Pacific Bell
	New comb Susan Collection	Pacific Bell
	New comb Stephen R	Pacific Bell
1986	New comb Stephen R	Pacific Bell
1980	Mac Lean S	Pacific Telephone
1975	New comb Fred	Luskey Brothers & Co., Inc.
1960	Zoe ller Varda Kl 3 a	Luskey Brothers & Co.,

2102 E SANTA CLARA AVE

<u>Year</u>	<u>Uses</u>	<u>Source</u>
1986	Enckson John W	Pacific Bell

2112 E SANTA CLARA AVE

<u>Year</u>	<u>Uses</u>	<u>Source</u>
2014	PLUMFIELD SCHOOL	Cole Information Services
	PLUMFIELD SCHOOL	Cole Information Services
2009	PLUMFIELD SCHOOL	Cole Information Services
	PLUMFIELD SCHOOL	Cole Information Services
2004	OCCUPANT UNKNOWN	Cole Information Services
	PLUMFIELD SCHOOL	Cole Information Services

FINDINGS

<u>Year</u>	<u>Uses</u>	<u>Source</u>
2004	OCCUPANT UNKNOWN	Cole Information Services
	PLUMFIELD SCHOOL	Cole Information Services
2002	PRESCHOOL	Haines Company
	PLUMFIELD	Haines Company
1999	PLUMFIELD PRESCHOOL	Cole Information Services
	PLUMFIELD PRESCHOOL	Cole Information Services
1995	Plumfield Preschool	Pacific Bell
	Weaver Sybil	Pacific Bell
1994	WEAVER, SYBIL	Cole Information Services
	PLUMFIELD PRESCHOOL	Cole Information Services
	WEAVER, SYBIL	Cole Information Services
	PLUMFIELD PRESCHOOL	Cole Information Services
1991	Weaver Sybil	Pacific Bell
	Plumfield Preschool	Pacific Bell
1986	Plumfield Preschool	Pacific Bell
1980	Weaver Theo M	Pacific Telephone
	Weaver Sybil	Pacific Telephone
1970	Heinecke M	General Telephone Co., of California
1966	Heinecke M	Pacific Telephone
	Martin Agnes M	Pacific Telephone
1965	Heinecke M	Luskey Brothers
	Martin AM	Luskey Brothers

2120 E SANTA CLARA AVE

<u>Year</u>	<u>Uses</u>	<u>Source</u>
1980	Freese Mahnaz Ms Indsape archt C	Pacific Telephone

2151 E SANTA CLARA AVE

<u>Year</u>	<u>Uses</u>	<u>Source</u>
2014	MINI MARKET	Cole Information Services
2004	EDITS MINIT MART & LIQUOR	Cole Information Services
	RONALD TRIVISONNO	Cole Information Services
2002	Mi NIMART&LUOOR	Haines Company
	WEALTH CODE	Haines Company

FINDINGS

<u>Year</u>	<u>Uses</u>	<u>Source</u>
2002	SANTA ANA	Haines Company
	6 E 87 T	Haines Company
1999	EDITH MINI MART & LIQUOR	Cole Information Services
1995	Ladd Liquors	Pacific Bell
1994	LADD LIQUORS	Cole Information Services
1991	Ladd Liquors	Pacific Bell
1986	Jartran	Pacific Bell
	Ladd Liquors	Pacific Bell

2200 E SANTA CLARA AVE

<u>Year</u>	<u>Uses</u>	<u>Source</u>
2014	LATITUDE APARTMENTS	Cole Information Services
2004	HEARTHSTONE I APRTMNT & TWNHM	Cole Information Services

E SANTA CLARA PL

2002 E SANTA CLARA PL

<u>Year</u>	<u>Uses</u>	<u>Source</u>
1966	Rundquist H A	Pacific Telephone

N TUSTIN AVE

2156 N TUSTIN AVE

<u>Year</u>	<u>Uses</u>	<u>Source</u>
2014	DONUT CITY	Cole Information Services
2009	DONUT CITY	Cole Information Services
2004	OCCUPANT UNKNOWN	Cole Information Services
	DONUT CITY	Cole Information Services
2002	DONUTCITY	Haines Company
1999	DONUT CITY	Cole Information Services
1995	Winchells Donut House	Pacific Bell
1994	WINCHELLS DONUT HOUSE	Cole Information Services
1991	Winchells Donut House	Pacific Bell

FINDINGS

2201 N TUSTIN AVE

<u>Year</u>	<u>Uses</u>	<u>Source</u>
2014	TUSTIN CARPET & FLOORING INC	Cole Information Services
	FRAZEE PAINT	Cole Information Services
2009	FRAZEE INDUSTRIES INC	Cole Information Services
	99 CARPET	Cole Information Services
	TUSTIN CARPET & FLOORING	Cole Information Services
	U SUTUDO	Cole Information Services
2004	U SUTUDO	Cole Information Services
	SUTUDO USA	Cole Information Services
	OAK GALLERY	Cole Information Services
	FRAZEE PAINT	Cole Information Services
2002	G OAK GALLERY	Haines Company
	PAINT&WALLCOVERIN	Haines Company
	FRAZEE	Haines Company
1999	MANNA COMMUNITY BUILDERS	Cole Information Services
	FRAZEE PAINT & WALLCOVERING	Cole Information Services
	OAK GALLERY	Cole Information Services
	U SUTUDO	Cole Information Services
1995	Stores	Pacific Bell
	Frazee Paint & Wallcovering	Pacific Bell
1994	FRAZEE PAINT & WALLCOVERING	Cole Information Services
1980	Santa Ana	Pacific Telephone

2230 N TUSTIN AVE

<u>Year</u>	<u>Uses</u>	<u>Source</u>
2002	SHEINECKEY Rchard	Haines Company
1986	Sams Exxon Service	Pacific Bell
1980	C & E Enterprises	Pacific Telephone
1975	Johns Exxon Service	Luskey Brothers & Co., Inc.
	Harold Keith Exxon Stn	Luskey Brothers & Co., Inc.
1965	Eds Enco	Luskey Brothers

FINDINGS

2231 N TUSTIN AVE

<u>Year</u>	<u>Uses</u>	<u>Source</u>
2014	SANTA ANA BEAUTY ACADEMY	Cole Information Services
	AERUS	Cole Information Services
	ELECTROLUX	Cole Information Services
2004	OCCUPANT UNKNOWN	Cole Information Services
	ELECTROLUX	Cole Information Services
2002	ELECTROLUXCORP	Haines Company
1999	ELECTROLUX	Cole Information Services
	ELECTROLUX	Cole Information Services
1995	ELECTROLUXCORP	Pacific Bell
1994	ELECTROLUX	Cole Information Services
1991	Ray Of Hope	Pacific Bell
1986	MultiServices Escrow Corp	Pacific Bell
	Financial Progrossing Services	Pacific Bell
	Financial Processing Services	Pacific Bell
	Certified Contractor Group Inc	Pacific Bell

2235 N TUSTIN AVE

<u>Year</u>	<u>Uses</u>	<u>Source</u>
2014	CHARLES FINE FURNITURE PREMIUM OUTLE	Cole Information Services
2009	LAZZARO FURNITURE INC	Cole Information Services
	EKONO FURNITURE	Cole Information Services
2004	JONG LEE	Cole Information Services
2002	CHARLES FINE	Haines Company
	FURNITURE	Haines Company
1999	CHARLES FINE FURNITURE	Cole Information Services
	CHARLES FINE FURNITURE	Cole Information Services
1995	California Karaoke	Pacific Bell
	April Designs	Pacific Bell
	Windsor Cottage & Co	Pacific Bell
	Toryi Gourmet Coffee Shop	Pacific Bell
	Karaoke Cal	Pacific Bell
1994	PATS SKI & SPORT SHOP	Cole Information Services

FINDINGS

<u>Year</u>	<u>Uses</u>	<u>Source</u>
1986	Store	Pacific Bell
1980	Form los Angeles Telephones Call	Pacific Telephone
	Store	Pacific Telephone

2239 N TUSTIN AVE

<u>Year</u>	<u>Uses</u>	<u>Source</u>
2014	DANNYS CLEANERS	Cole Information Services
2009	DANNYS CLEANERS	Cole Information Services
2004	DANNYS CLEANERS	Cole Information Services
	OCCUPANT UNKNOWN	Cole Information Services
2002	DANNYS CLEANERS	Haines Company
	WEALTH CODE	Haines Company
	SANTA ANA	Haines Company
1999	DANNYS CLEANERS	Cole Information Services
1995	Everlasting Images	Pacific Bell
1994	DANNYS CLEANERS	Cole Information Services
1991	Warsekinda @Laguna Beach@	Pacific Bell
	Warscolas	Pacific Bell

2300 N TUSTIN AVE

<u>Year</u>	<u>Uses</u>	<u>Source</u>
2014	DEL TACO	Cole Information Services
2009	DEL TACO INC	Cole Information Services
2004	DEL TACO INC	Cole Information Services
2002	DEL TACON	Haines Company
1999	DEL TACO	Cole Information Services
1994	DEL TACO	Cole Information Services

2301 N TUSTIN AVE

<u>Year</u>	<u>Uses</u>	<u>Source</u>
2002	XXXX	Haines Company
1986	C & W Union Service	Pacific Bell
1975	Wilroy Wayne Union Service	Luskey Brothers & Co., Inc.

FINDINGS

2304 N TUSTIN AVE

<u>Year</u>	<u>Uses</u>	<u>Source</u>
1965	New comb F	Luskey Brothers

2321 N TUSTIN AVE

<u>Year</u>	<u>Uses</u>	<u>Source</u>
1986	Santa Ana	Pacific Bell

2323 N TUSTIN AVE

<u>Year</u>	<u>Uses</u>	<u>Source</u>
2014	PETTIFER & ASSOCIATES	Cole Information Services
	BLIND FACTORY INC THE	Cole Information Services
	THERESA CRUZ	Cole Information Services
	RONNIE PRATT	Cole Information Services
	FAMILY BARBER & SALON	Cole Information Services
	OUTLOOK LENDING & REALTY	Cole Information Services
	NORWOOD REALTY	Cole Information Services
	NEW VIVI TAILORING	Cole Information Services
2009	FREDERICK ULMER	Cole Information Services
	WAYNE WILROY	Cole Information Services
	ALPHA STAT	Cole Information Services
	MARIA AVALOS	Cole Information Services
	NICK PALACIO	Cole Information Services
	CHRIS FIORENTINO	Cole Information Services
	VISION INDUSTRIAL PRODUCT INC	Cole Information Services
	BRAUN HAIR SALON	Cole Information Services
	BURGIN CONSTRUCTION INC	Cole Information Services
	BRYAN POWERS	Cole Information Services
	NORWOOD REALTY	Cole Information Services
	NEW VIVI TAILORING	Cole Information Services
	ROOF SAVERS	Cole Information Services
	RSG OF SAINT LOUIS LLC	Cole Information Services
	BLIND FACTORY INC	Cole Information Services
	ALPHA OFFICE PRODUCTS & PRINTING CO	Cole Information Services
FIORENTINO CHRIS DC	Cole Information Services	

FINDINGS

<u>Year</u>	<u>Uses</u>	<u>Source</u>
2009	GAIL KISHIUE	Cole Information Services
2004	LAW OFFICES	Cole Information Services
	RODNEY CONNORS	Cole Information Services
	ALPHA STATIONERS & PRINTERS	Cole Information Services
	LAW OFFICES OF DANIEL J DEWIT	Cole Information Services
	TRIPP CONSTRUCTION	Cole Information Services
	NEXTECH	Cole Information Services
	PETTIFER & ASSOCS INC	Cole Information Services
	OCFA BENEVOLENT ASSOCIATION	Cole Information Services
	VIVION INDUSTRIAL PRODUCTS INC	Cole Information Services
	RAY TROLL DEVELOPMENT CO	Cole Information Services
	INTL BEER TASTING SOCIETY	Cole Information Services
	MAJESTIC TREE TRIMMING SERVICE	Cole Information Services
	NEW VIVI TAILORING	Cole Information Services
	NORWOOD REALTY	Cole Information Services
	JOHNNY EASTWOOD	Cole Information Services
	SOUHEL GHOLAM	Cole Information Services
	Y PENG	Cole Information Services
	P STANLEY	Cole Information Services
	GAIL KISHIUE	Cole Information Services
	JOYCE DENHAM	Cole Information Services
	MARIA MACKAY	Cole Information Services
	PHYLLIS SHIVERS	Cole Information Services
	GLENN NORWOOD	Cole Information Services
	NABIL MAHJOUB	Cole Information Services
	BURGIN CONSTRUCTION INC	Cole Information Services
2002	BUILDING ALPHA STATIONERS	Haines Company
	GADDY WINDOW	Haines Company
	FASHIONS HEALTH RESOURCES	Haines Company
	GROUP INC NEW VIVI TAILORING	Haines Company
	NORWOOD REALTY	Haines Company
	ORANGECOUNTYFIRE	Haines Company

FINDINGS

<u>Year</u>	<u>Uses</u>	<u>Source</u>
2002	DPT BNVLNT PETTIFER&ASSOCIATE	Haines Company
	S RAYTROLL	Haines Company
	DEVELOPMENTCO SWEETTOUCHTHE	Haines Company
	WOODPARK	Haines Company
	DEVELOPMENT	Haines Company
1999	CHRIS FIORENTINO	Cole Information Services
	NICK PALACIO	Cole Information Services
	MARIA AVALOS	Cole Information Services
	GAIL KISHIUE	Cole Information Services
	WAYNE WILROY	Cole Information Services
	BRYAN POWERS	Cole Information Services
	GADDY WINDOW FASHIONS	Cole Information Services
	HEALTH RESOURCES GROUP INCORPORATED	Cole Information Services
	VIVI TAILORING	Cole Information Services
	SWEET TOUCH THE	Cole Information Services
	MED RX	Cole Information Services
	ALPHA STATIONERS & PRINTERS	Cole Information Services
	NOBLE MANAGEMENT COMPANY	Cole Information Services
	TROLL RAY DEVELOPMENT COMPANY	Cole Information Services
	ORANGE COUNTY FIRE DEPARTMENT BENEVOLENT ASSOCIATION	Cole Information Services
NORWOOD REALTY	Cole Information Services	
1995	Alpha Stationers & Printers	Pacific Bell
	Database Multitech Inc	Pacific Bell
	Noble Management Co	Pacific Bell
	Sw eet Touch The	Pacific Bell
	Troll Ray Development Co	Pacific Bell
	Vivil Tailoring	Pacific Bell
1994	NORWOOD REALTY	Cole Information Services
	DANNYS 1 HOUR PHOTO	Cole Information Services
	SWANSON CONSTR INC	Cole Information Services
	SWANSON CONSTRUCTION INC	Cole Information Services

FINDINGS

<u>Year</u>	<u>Uses</u>	<u>Source</u>
1994	NOBLE MANAGEMENT CO	Cole Information Services
	LARRY D MORTON	Cole Information Services
	PETTIFER & ASSOC	Cole Information Services
	ALPHA STATIONERS	Cole Information Services
	GOLDEN STATE PHYSICAL THERAPY	Cole Information Services
	DATABASE MULTITECH INC	Cole Information Services
	1991	Database Multitech Inc
Noble Management Co		Pacific Bell
Norw ood Realty		Pacific Bell
Shoecare Express		Pacific Bell
Sw anson Construction Inc		Pacific Bell
Window Masters		Pacific Bell
Santa Ana		Pacific Bell
Alpha Stationers		Pacific Bell
1986	Santa Ana	Pacific Bell
	Alpha Stationers	Pacific Bell
	Anderson Shipping Company Inc	Pacific Bell
	ARRIOLA ROBE RTO Martinson & Mc Kinzie	Pacific Bell
	BAS S E DW ARD Martinson & Mc Kinzie	Pacific Bell
	BEN Z LIN DA Martinson & Mc Kinzie	Pacific Bell
	Bobby Arlin Organization	Pacific Bell
	Chase Irving M	Pacific Bell
	GE RON DALE JOE Martunson & Mc Kinzue	Pacific Bell
	J D FIN AN CIAL & IN S URAN CE S E RVICE S IN C	Pacific Bell
	MARTIN S ON & MC KINZIE	Pacific Bell
	MARTIN S ON N ILS M Martinson & Mc Kinzie	Pacific Bell
	MC KINZIE ROBT A Martinson & Mc Kizne	Pacific Bell
	MOORE GE ORGE RE ALTOR	Pacific Bell
	Noble Management Co	Pacific Bell
	Norw ood Realty	Pacific Bell
	Pacific Locations	Pacific Bell

FINDINGS

<u>Year</u>	<u>Uses</u>	<u>Source</u>
1986	RIGMAIDE N W ILW E L Martinson & Mc Kkinzie	Pacific Bell
	S & A Properties	Pacific Bell
	S TE INKE DE AN Martinson & Mc Kinzie	Pacific Bell
1980	ALPHA S T TION E RS	Pacific Telephone
	BE C Management Co	Pacific Telephone
	Santa Ana Main Ofc	Pacific Telephone
	Norw ood Realty	Pacific Telephone
	S ITH TOM Martinson & Mc Kenzie	Pacific Telephone
	Smith Tom Dryw all I E Pacilco Av @Anaheim@	Pacific Telephone
	W W bush Realty	Pacific Telephone

2328 N TUSTIN AVE

<u>Year</u>	<u>Uses</u>	<u>Source</u>
2009	GREG TABOR	Cole Information Services
2004	GREG TABOR	Cole Information Services
1999	GREG TABOR	Cole Information Services

2333 N TUSTIN AVE

<u>Year</u>	<u>Uses</u>	<u>Source</u>
2002	XXXX	Haines Company
1986	Picnic Basket Sandw ich Shop	Pacific Bell
1980	Bangs Fantastic Submarines	Pacific Telephone

2343 N TUSTIN AVE

<u>Year</u>	<u>Uses</u>	<u>Source</u>
2014	ACE WOODWARDS ACE HARDWARE	Cole Information Services
2004	WILLIAM WOODWARD	Cole Information Services
2002	ACE HARDWARE	Haines Company
	WOODWARD William	Haines Company
	WOODWARDSACE	Haines Company
	HARDWARE	Haines Company
1999	WOODWARDS ACE HARDWARE	Cole Information Services
	ACE HARDWARE STORES	Cole Information Services

FINDINGS

<u>Year</u>	<u>Uses</u>	<u>Source</u>
1995	Ace Hardw are Stores Santa ANAHEIM Woodw ards Ace Hardw are	Pacific Bell
	Woodw ards Ace Hardw are	Pacific Bell
	ACE HARDWARE	Pacific Bell
1994	WOODWARDS ACE HARDWARE	Cole Information Services
1991	ACE HARDWARE	Pacific Bell
	Santa Ana Woodw ards Ace Hardw are	Pacific Bell
	WOODWARDS ACE HARDWARE	Pacific Bell
1986	ACE HARDW ARE	Pacific Bell
1980	ACE HARDW ARE	Pacific Telephone

2360 N TUSTIN AVE

<u>Year</u>	<u>Uses</u>	<u>Source</u>
2014	STATER BROS MARKETS	Cole Information Services
2009	STATER BROTHERS MARKETS	Cole Information Services
2002	STATERBROS	Haines Company
	MARKETS	Haines Company
1999	STATER BROTHERS MARKETS	Cole Information Services
1995	Stater Bros Markets	Pacific Bell
	Santa ANAHEIM	Pacific Bell
1994	STATER BROTHERS MARKETS	Cole Information Services

2370 N TUSTIN AVE

<u>Year</u>	<u>Uses</u>	<u>Source</u>
2014	NAILS SPA CENTER	Cole Information Services
	TUSTIN LIQUOUR	Cole Information Services
	KING SUPER STORE	Cole Information Services
	FLING COCKTAIL LOUNGE	Cole Information Services
	MINI CAFE	Cole Information Services
2009	WAREHOUSE SUPER STORE	Cole Information Services
	TUSTIN LIQUOR	Cole Information Services
	GUTIERREZ MARIO	Cole Information Services
	MINI CAFE	Cole Information Services
	FLING COCKTAIL LOUNGE	Cole Information Services

FINDINGS

<u>Year</u>	<u>Uses</u>	<u>Source</u>
2004	TUSTIN LIQUOR	Cole Information Services
	FUNG INC	Cole Information Services
2002	A RENTAL MALL	Haines Company
	AAATV APPLIANCE	Haines Company
	RENTALS FLING COCKTAIL L	Haines Company
	NEWCOMB Robert	Haines Company
	TUSTIN LIQUOR	Haines Company
	WESTERN	Haines Company
	TYSAPPLIANCE	Haines Company
	RENTALS	Haines Company
1999	WESTERN TV & APPLIANCE RENTALS	Cole Information Services
	FLING COCKTAIL LOUNGE	Cole Information Services
	FLING COCKTAIL LOUNGE LOUNGE	Cole Information Services
	AAA TV & APPLIANCE RENTALS	Cole Information Services
	A RENTAL MALL	Cole Information Services
1995	FLING COCKTAIL LOUNGE	Pacific Bell
	Ginas Pharmacy	Pacific Bell
	Jeenas Pharmacy	Pacific Bell
1994	FLING COCKTAIL LOUNGE	Cole Information Services
	JEENAS PHARMACY	Cole Information Services
1991	UNC COCKTAIL LOUNGE	Pacific Bell
	Joy Teriyaki	Pacific Bell
	Tustin Liquor	Pacific Bell
	WALKER DRUG COMPANY	Pacific Bell
1986	Fling Cocktal Lounge	Pacific Bell
	Genovese Liquor	Pacific Bell
1980	Country Haven Kitchen	Pacific Telephone
	Genovese Liquor	Pacific Telephone
	W ALKE R DRUG COMPANZ	Pacific Telephone
1975	Fling Cocktail Lounge	Luskey Brothers & Co., Inc.
	Fling Cocktail Lounge	Luskey Brothers & Co., Inc.
	Genovese Liquor	Luskey Brothers & Co., Inc.

FINDINGS

<u>Year</u>	<u>Uses</u>	<u>Source</u>
1975	Velvet Crest Ice Cream	Luskey Brothers & Co., Inc.
	WALKER DRUG COMPANY	Luskey Brothers & Co., Inc.

2380 N TUSTIN AVE

<u>Year</u>	<u>Uses</u>	<u>Source</u>
2014	ACS KITCHEN & BATH	Cole Information Services
	TUSTIN POWER CUT	Cole Information Services
	PEDRO ARMENDARIZ	Cole Information Services
	CANYON CREST CLEANERS	Cole Information Services
	MANE ATTRACTION	Cole Information Services
	BETTER LIFE	Cole Information Services
2009	MANE ATTRACTION HAIR DESIGN	Cole Information Services
	CANYON CREST CLEANERS	Cole Information Services
	PABLOS HAIR DESIGNS	Cole Information Services
	AQUA SOURCE	Cole Information Services
	PHILIPS HAIR FASHIONS INC	Cole Information Services
	BETTER LIFE	Cole Information Services
2004	VICKY CHENELLE	Cole Information Services
	P & J PROPERTY MANAGEMENT	Cole Information Services
	MANE ATTRACTIONS	Cole Information Services
	SUN VIDEO	Cole Information Services
	AQUA SOURCE	Cole Information Services
	CANYON CREST CLEANERS	Cole Information Services
	BETTER LIFE	Cole Information Services
	PABLOS HAIR DESIGN	Cole Information Services
	SECOND SEASON	Cole Information Services
1999	AQUA SOURCE THE	Cole Information Services
	SECOND SEASON CONSIGNMENT RESALE SHOP	Cole Information Services
	P & J PROPERTY MANAGEMENT	Cole Information Services
	SUN VIDEO	Cole Information Services
	AVENUE ATTITUDES	Cole Information Services
	CANYON CREST CLEANERS	Cole Information Services
	HAIR STYLERS UNLIMITED	Cole Information Services

FINDINGS

<u>Year</u>	<u>Uses</u>	<u>Source</u>
1999	PHILIPS HAIR FASHIONS	Cole Information Services
	BETTER LIFE THE	Cole Information Services
1995	BETTER LIFE THE	Pacific Bell
	Canyon Crest Cleaners	Pacific Bell
	Hair Styler Unlimited	Pacific Bell
	Philips Hair Fashions	Pacific Bell
	Second Season Consignment Family Resale Shop	Pacific Bell
	Sun Video	Pacific Bell
1994	JANES FASHION & JEWELRY	Cole Information Services
	CANYON CREST CLEANERS	Cole Information Services
	CAL EX ACCOMODATORS INC	Cole Information Services
	BETTER LIFE	Cole Information Services
	GREATER ORANGE COUNTY ESCROW	Cole Information Services
	PHILIPS HAIR FASHIONS	Cole Information Services
	HAIR STYLERS UNLIMITED	Cole Information Services
	SUN VIDEO	Cole Information Services
1991	Aaaantiques Collectables & More	Pacific Bell
	Cal Ex Accomodators Inc	Pacific Bell
	Canyon Crest Cleaners	Pacific Bell
	Hair Styler Unlimited	Pacific Bell
	Philips Hair Fashions	Pacific Bell
	Spring Crest Custom Draperies	Pacific Bell
	Sun Video	Pacific Bell
1986	Antiques & More	Pacific Bell
	Canyon Crest Cleaners	Pacific Bell
	Florence Smales Modeling Agency	Pacific Bell
	Florence Smales Studio Of Charm & Modeling	Pacific Bell
	Hair Styler Unlimited	Pacific Bell
	Klm Yang Painting & Decorating Co	Pacific Bell
	Smales Florence Studio Of Charm & Modeling	Pacific Bell
	PHILIPS HAIR FASHIONS	Pacific Bell

FINDINGS

<u>Year</u>	<u>Uses</u>	<u>Source</u>
1986	Petticoat Junction A Country Store	Pacific Bell
1980	I Country Haven Antiques	Pacific Telephone
	FLORENCE SMALES MODELING AGENCY	Pacific Telephone
	FLORENCE SMALES STUDIO OF CHARM & MODELING	Pacific Telephone
	Goldenwest Cleaners	Pacific Telephone
	Hair Stylists Unlimited	Pacific Telephone
1975	FLORENCE SMALES MODELING AGENCY	Luskey Brothers & Co., Inc.
	FLORENCE SMALES STUDIO OF CHARM & MODELING	Luskey Brothers & Co., Inc.
	Georgias House Of Fashions	Luskey Brothers & Co., Inc.
	Goldenwest Cleaners	Luskey Brothers & Co., Inc.
	Pauls Von Mens Hair Design	Luskey Brothers & Co., Inc.
	PHILIPS HAIR FASHIONS	Luskey Brothers & Co., Inc.
	SMALES FLORENCE STUDIO OF CHARM & MODELING	Luskey Brothers & Co., Inc.
	Spring Crest Drapery Of @Santa Ana@	Luskey Brothers & Co., Inc.
	Von Pauls Mens Hair Design	Luskey Brothers & Co., Inc.
	Ye Olde Coffee Grinder	Luskey Brothers & Co., Inc.

2401 N TUSTIN AVE

<u>Year</u>	<u>Uses</u>	<u>Source</u>
2014	ALLEN TIRE COMPANY	Cole Information Services
2009	ALLEN TIRE CO	Cole Information Services
2002	ALLENTIRECO	Haines Company
1999	ALLEN TIRE COMPANY	Cole Information Services
1995	Allen Tire Co	Pacific Bell
1994	ALLEN TIRE CO	Cole Information Services
1991	Allen Tire Co	Pacific Bell
1986	Allen Tire Co	Pacific Bell
1980	Dependable Off Road Equipment Co ic	Pacific Telephone
	I C E N T E R	Pacific Telephone
	S J & J Distributing Co Inc	Pacific Telephone

FINDINGS

<u>Year</u>	<u>Uses</u>	<u>Source</u>
1975	AUTOMOTIVE CENTER OF ORANGE COUNTY	Luskey Brothers & Co., Inc.
	ORANGE COUNTY AUTOMOTIVE CENTER	Luskey Brothers & Co., Inc.

2403 N TUSTIN AVE

<u>Year</u>	<u>Uses</u>	<u>Source</u>
2014	SUBWAY SANDWICHES	Cole Information Services
2009	SUBWAY SANDWICHES 1851	Cole Information Services
	SUBWAY	Cole Information Services
2004	SUBWAY SANDWICHES & SALADS	Cole Information Services
2002	+SUBWAY SANDWICHES	Haines Company
1999	SUBWAY SANDWICHES & SALADS	Cole Information Services
1995	Subw ay Sandw iches & Salads	Pacific Bell
1994	SUBWAY SANDWICHES & SALADS	Cole Information Services

2405 N TUSTIN AVE

<u>Year</u>	<u>Uses</u>	<u>Source</u>
2014	PREMIER ONE INSURANCE SERVICES INC	Cole Information Services
2009	PREMIERE AUTO INSURANCE	Cole Information Services
2004	COASTAL AUTO INSURANCE SALES	Cole Information Services
2002	XXXX	Haines Company
1991	J & J Fashion Design	Pacific Bell

2407 N TUSTIN AVE

<u>Year</u>	<u>Uses</u>	<u>Source</u>
2014	AMERICAN WORK FORCE	Cole Information Services
2009	AMERICAN WORK FORCE	Cole Information Services
2004	DREAM DECOR	Cole Information Services
	SOUND HIFONIC	Cole Information Services
2002	HIFONICSOUND	Haines Company
1991	Landy Mortgage	Pacific Bell
	Phamyland Realty	Pacific Bell

FINDINGS

2409 N TUSTIN AVE

<u>Year</u>	<u>Uses</u>	<u>Source</u>
2004	X TRAINING CTR	Cole Information Services
	NORA TORREZ	Cole Information Services
2002	CAPITALBOARDSHOP	Haines Company
1994	PLUM PEACH INC	Cole Information Services
1991	Plum Peach Inc	Pacific Bell

2411 N TUSTIN AVE

<u>Year</u>	<u>Uses</u>	<u>Source</u>
2004	LIBRERIA VICION MINISTERIAL	Cole Information Services
	SALUD Y PODER TWO THOUSAND	Cole Information Services

SANTA CLARA

2151 SANTA CLARA

<u>Year</u>	<u>Uses</u>	<u>Source</u>
1995	Ladd Modern Sprinkler Co	Pacific Bell

SANTA CLARA AVE

2010 SANTA CLARA AVE

<u>Year</u>	<u>Uses</u>	<u>Source</u>
1986	Lavigne Roger	Pacific Bell

2073 SANTA CLARA AVE

<u>Year</u>	<u>Uses</u>	<u>Source</u>
1986	Henry Paul H	Pacific Bell

TUSTIN AVE

2176 TUSTIN AVE

<u>Year</u>	<u>Uses</u>	<u>Source</u>
1975	Balgie Ron	Luskey Brothers & Co., Inc.
1966	Campbell Robt R	Pacific Telephone

FINDINGS

2380 TUSTIN AVE

<u>Year</u>	<u>Uses</u>	<u>Source</u>
1980	Better Living	Pacific Telephone
	Better Life The	Pacific Telephone
1975	Better Living Ofc P O Box 6312 @Orange@	Luskey Brothers & Co., Inc.
	Better Life The	Luskey Brothers & Co., Inc.

TUSTIN AVE N

2305 TUSTIN AVE N

<u>Year</u>	<u>Uses</u>	<u>Source</u>
1991	Huntley Chas Michael	Pacific Bell

W BUFFALO AVE

2200 W BUFFALO AVE

<u>Year</u>	<u>Uses</u>	<u>Source</u>
1952	N Main west	Luskeys Directory Service Co.

FINDINGS

ADJOINING PROPERTY: ADDRESSES NOT IDENTIFIED IN RESEARCH SOURCE

The following Adjoining Property addresses were researched for this report, and the addresses were not identified in research source.

<u>Address Researched</u>	<u>Address Not Identified in Research Source</u>
N Tustin Ave	2014, 2009, 2004, 2002, 2001, 1999, 1997, 1995, 1994, 1992, 1991, 1986, 1980, 1975, 1971, 1970, 1966, 1965, 1961, 1960, 1956, 1955, 1952, 1950, 1946, 1945, 1941, 1936, 1930, 1926, 1925, 1922, 1921, 1920
2002 E SANTA CLARAAVE	2014, 2009, 2004, 2002, 2001, 1999, 1997, 1994, 1992, 1971, 1961, 1960, 1956, 1955, 1952, 1950, 1946, 1945, 1941, 1936, 1930, 1926, 1925, 1922, 1921, 1920
2002 E SANTA CLARAAVE	2002, 2001, 1997, 1995, 1992, 1991, 1986, 1980, 1975, 1971, 1970, 1966, 1965, 1961, 1960, 1956, 1955, 1952, 1950, 1946, 1945, 1941, 1936, 1930, 1926, 1925, 1922, 1921, 1920
2002 E SANTA CLARA PL	2014, 2009, 2004, 2002, 2001, 1999, 1997, 1995, 1994, 1992, 1991, 1986, 1980, 1975, 1971, 1970, 1965, 1961, 1960, 1956, 1955, 1952, 1950, 1946, 1945, 1941, 1936, 1930, 1926, 1925, 1922, 1921, 1920
2005 E SANTA CLARAAVE	2014, 2009, 2004, 2001, 1999, 1997, 1995, 1994, 1992, 1991, 1986, 1980, 1975, 1971, 1970, 1966, 1965, 1961, 1960, 1956, 1955, 1952, 1950, 1946, 1945, 1941, 1936, 1930, 1926, 1925, 1922, 1921, 1920
2010 E SANTA CLARAAVE	2014, 2009, 2004, 2001, 1999, 1997, 1994, 1992, 1971, 1961, 1960, 1956, 1955, 1952, 1950, 1946, 1945, 1941, 1936, 1930, 1926, 1925, 1922, 1921, 1920
2010 E SANTA CLARAAVE	2002, 2001, 1997, 1995, 1992, 1991, 1986, 1980, 1975, 1971, 1970, 1966, 1965, 1961, 1960, 1956, 1955, 1952, 1950, 1946, 1945, 1941, 1936, 1930, 1926, 1925, 1922, 1921, 1920
2010 SANTA CLARAAVE	2014, 2009, 2004, 2002, 2001, 1999, 1997, 1995, 1994, 1992, 1991, 1980, 1975, 1971, 1970, 1966, 1965, 1961, 1960, 1956, 1955, 1952, 1950, 1946, 1945, 1941, 1936, 1930, 1926, 1925, 1922, 1921, 1920
2020 E SANTA CLARAAVE	2014, 2009, 2002, 2001, 1999, 1997, 1995, 1994, 1992, 1991, 1986, 1980, 1975, 1971, 1970, 1966, 1965, 1961, 1960, 1956, 1955, 1952, 1950, 1946, 1945, 1941, 1936, 1930, 1926, 1925, 1922, 1921, 1920
2026 E SANTA CLARAAVE	2002, 2001, 1997, 1995, 1992, 1991, 1986, 1980, 1975, 1971, 1970, 1966, 1965, 1961, 1960, 1956, 1955, 1952, 1950, 1946, 1945, 1941, 1936, 1930, 1926, 1925, 1922, 1921, 1920
2026 E SANTA CLARAAVE	2014, 2009, 2004, 2001, 1999, 1997, 1994, 1992, 1971, 1961, 1960, 1956, 1955, 1952, 1950, 1946, 1945, 1941, 1936, 1930, 1926, 1925, 1922, 1921, 1920
2030 E SANTA CLARAAVE	2014, 2009, 2004, 2001, 1999, 1997, 1994, 1992, 1971, 1961, 1960, 1956, 1955, 1952, 1950, 1946, 1945, 1941, 1936, 1930, 1926, 1925, 1922, 1921, 1920
2030 E SANTA CLARAAVE	2002, 2001, 1997, 1995, 1992, 1991, 1986, 1980, 1975, 1971, 1970, 1966, 1965, 1961, 1960, 1956, 1955, 1952, 1950, 1946, 1945, 1941, 1936, 1930, 1926, 1925, 1922, 1921, 1920
2031 E SANTA CLARAAVE	2002, 2001, 1997, 1995, 1992, 1991, 1986, 1980, 1975, 1971, 1970, 1966, 1965, 1961, 1960, 1956, 1955, 1952, 1950, 1946, 1945, 1941, 1936, 1930, 1926, 1925, 1922, 1921, 1920
2031 E SANTA CLARAAVE	2014, 2009, 2004, 2002, 2001, 1999, 1997, 1995, 1994, 1992, 1991, 1986, 1971, 1970, 1966, 1965, 1961, 1960, 1956, 1955, 1952, 1950, 1946, 1945, 1941, 1936, 1930, 1926, 1925, 1922, 1921, 1920

FINDINGS

<u>Address Researched</u>	<u>Address Not Identified in Research Source</u>
2034 E SANTA CLARA AVE	2014, 2009, 2004, 2002, 2001, 1999, 1997, 1994, 1992, 1971, 1961, 1960, 1956, 1955, 1952, 1950, 1946, 1945, 1941, 1936, 1930, 1926, 1925, 1922, 1921, 1920
2034 E SANTA CLARA AVE	2002, 2001, 1997, 1995, 1992, 1991, 1986, 1980, 1975, 1971, 1970, 1966, 1965, 1961, 1960, 1956, 1955, 1952, 1950, 1946, 1945, 1941, 1936, 1930, 1926, 1925, 1922, 1921, 1920
2073 SANTA CLARA AVE	2014, 2009, 2004, 2002, 2001, 1999, 1997, 1995, 1994, 1992, 1991, 1980, 1975, 1971, 1970, 1966, 1965, 1961, 1960, 1956, 1955, 1952, 1950, 1946, 1945, 1941, 1936, 1930, 1926, 1925, 1922, 1921, 1920
2101 E SANTA CLARA AVE	2014, 2009, 2004, 2001, 1999, 1997, 1994, 1992, 1971, 1970, 1966, 1965, 1961, 1956, 1955, 1952, 1950, 1946, 1945, 1941, 1936, 1930, 1926, 1925, 1922, 1921, 1920
2101 E SANTA CLARA AVE	2002, 2001, 1997, 1995, 1992, 1991, 1986, 1980, 1975, 1971, 1970, 1966, 1965, 1961, 1960, 1956, 1955, 1952, 1950, 1946, 1945, 1941, 1936, 1930, 1926, 1925, 1922, 1921, 1920
2102 E SANTA CLARA AVE	2014, 2009, 2004, 2002, 2001, 1999, 1997, 1995, 1994, 1992, 1991, 1980, 1975, 1971, 1970, 1966, 1965, 1961, 1960, 1956, 1955, 1952, 1950, 1946, 1945, 1941, 1936, 1930, 1926, 1925, 1922, 1921, 1920
2112 E SANTA CLARA AVE	2002, 2001, 1997, 1995, 1992, 1991, 1986, 1980, 1975, 1971, 1970, 1966, 1965, 1961, 1960, 1956, 1955, 1952, 1950, 1946, 1945, 1941, 1936, 1930, 1926, 1925, 1922, 1921, 1920
2112 E SANTA CLARA AVE	2014, 2009, 2004, 2001, 1999, 1997, 1994, 1992, 1975, 1971, 1961, 1960, 1956, 1955, 1952, 1950, 1946, 1945, 1941, 1936, 1930, 1926, 1925, 1922, 1921, 1920
2120 E SANTA CLARA AVE	2014, 2009, 2004, 2002, 2001, 1999, 1997, 1995, 1994, 1992, 1991, 1986, 1975, 1971, 1970, 1966, 1965, 1961, 1960, 1956, 1955, 1952, 1950, 1946, 1945, 1941, 1936, 1930, 1926, 1925, 1922, 1921, 1920
2151 E SANTA CLARA AVE	2014, 2009, 2004, 2001, 1999, 1997, 1994, 1992, 1980, 1975, 1971, 1970, 1966, 1965, 1961, 1960, 1956, 1955, 1952, 1950, 1946, 1945, 1941, 1936, 1930, 1926, 1925, 1922, 1921, 1920
2151 E SANTA CLARA AVE	2009, 2002, 2001, 1997, 1995, 1992, 1991, 1986, 1980, 1975, 1971, 1970, 1966, 1965, 1961, 1960, 1956, 1955, 1952, 1950, 1946, 1945, 1941, 1936, 1930, 1926, 1925, 1922, 1921, 1920
2151 SANTA CLARA	2014, 2009, 2004, 2002, 2001, 1999, 1997, 1994, 1992, 1991, 1986, 1980, 1975, 1971, 1970, 1966, 1965, 1961, 1960, 1956, 1955, 1952, 1950, 1946, 1945, 1941, 1936, 1930, 1926, 1925, 1922, 1921, 1920
2156 N TUSTIN AVE	2014, 2009, 2004, 2001, 1999, 1997, 1994, 1992, 1986, 1980, 1975, 1971, 1970, 1966, 1965, 1961, 1960, 1956, 1955, 1952, 1950, 1946, 1945, 1941, 1936, 1930, 1926, 1925, 1922, 1921, 1920
2156 N TUSTIN AVE	2002, 2001, 1997, 1995, 1992, 1991, 1986, 1980, 1975, 1971, 1970, 1966, 1965, 1961, 1960, 1956, 1955, 1952, 1950, 1946, 1945, 1941, 1936, 1930, 1926, 1925, 1922, 1921, 1920
2176 TUSTIN AVE	2014, 2009, 2004, 2002, 2001, 1999, 1997, 1995, 1994, 1992, 1991, 1986, 1980, 1971, 1970, 1965, 1961, 1960, 1956, 1955, 1952, 1950, 1946, 1945, 1941, 1936, 1930, 1926, 1925, 1922, 1921, 1920
2200 E SANTA CLARA AVE	2009, 2002, 2001, 1999, 1997, 1995, 1994, 1992, 1991, 1986, 1980, 1975, 1971, 1970, 1966, 1965, 1961, 1960, 1956, 1955, 1952, 1950, 1946, 1945, 1941, 1936, 1930, 1926, 1925, 1922, 1921, 1920
2200 W BUFFALO AVE	2014, 2009, 2004, 2002, 2001, 1999, 1997, 1995, 1994, 1992, 1991, 1986, 1980, 1975, 1971, 1970, 1966, 1965, 1961, 1960, 1956, 1955, 1950, 1946, 1945, 1941, 1936, 1930, 1926, 1925, 1922, 1921, 1920

FINDINGS

Address Researched

Address Not Identified in Research Source

2380 TUSTIN AVE	2014, 2009, 2004, 2002, 2001, 1999, 1997, 1995, 1994, 1992, 1991, 1986, 1971, 1970, 1966, 1965, 1961, 1960, 1956, 1955, 1952, 1950, 1946, 1945, 1941, 1936, 1930, 1926, 1925, 1922, 1921, 1920
2401 N TUSTIN AVE	2014, 2009, 2004, 2001, 1999, 1997, 1994, 1992, 1971, 1970, 1966, 1965, 1961, 1960, 1956, 1955, 1952, 1950, 1946, 1945, 1941, 1936, 1930, 1926, 1925, 1922, 1921, 1920
2401 N TUSTIN AVE	2004, 2002, 2001, 1997, 1995, 1992, 1991, 1986, 1980, 1975, 1971, 1970, 1966, 1965, 1961, 1960, 1956, 1955, 1952, 1950, 1946, 1945, 1941, 1936, 1930, 1926, 1925, 1922, 1921, 1920
2403 N TUSTIN AVE	2002, 2001, 1997, 1995, 1992, 1991, 1986, 1980, 1975, 1971, 1970, 1966, 1965, 1961, 1960, 1956, 1955, 1952, 1950, 1946, 1945, 1941, 1936, 1930, 1926, 1925, 1922, 1921, 1920
2403 N TUSTIN AVE	2014, 2009, 2004, 2001, 1999, 1997, 1994, 1992, 1991, 1986, 1980, 1975, 1971, 1970, 1966, 1965, 1961, 1960, 1956, 1955, 1952, 1950, 1946, 1945, 1941, 1936, 1930, 1926, 1925, 1922, 1921, 1920
2405 N TUSTIN AVE	2014, 2009, 2004, 2001, 1999, 1997, 1995, 1994, 1992, 1986, 1980, 1975, 1971, 1970, 1966, 1965, 1961, 1960, 1956, 1955, 1952, 1950, 1946, 1945, 1941, 1936, 1930, 1926, 1925, 1922, 1921, 1920
2405 N TUSTIN AVE	2002, 2001, 1999, 1997, 1995, 1994, 1992, 1991, 1986, 1980, 1975, 1971, 1970, 1966, 1965, 1961, 1960, 1956, 1955, 1952, 1950, 1946, 1945, 1941, 1936, 1930, 1926, 1925, 1922, 1921, 1920
2407 N TUSTIN AVE	2002, 2001, 1999, 1997, 1995, 1994, 1992, 1991, 1986, 1980, 1975, 1971, 1970, 1966, 1965, 1961, 1960, 1956, 1955, 1952, 1950, 1946, 1945, 1941, 1936, 1930, 1926, 1925, 1922, 1921, 1920
2407 N TUSTIN AVE	2014, 2009, 2004, 2001, 1999, 1997, 1995, 1994, 1992, 1986, 1980, 1975, 1971, 1970, 1966, 1965, 1961, 1960, 1956, 1955, 1952, 1950, 1946, 1945, 1941, 1936, 1930, 1926, 1925, 1922, 1921, 1920
2409 N TUSTIN AVE	2014, 2009, 2004, 2001, 1999, 1997, 1995, 1994, 1992, 1986, 1980, 1975, 1971, 1970, 1966, 1965, 1961, 1960, 1956, 1955, 1952, 1950, 1946, 1945, 1941, 1936, 1930, 1926, 1925, 1922, 1921, 1920
2409 N TUSTIN AVE	2014, 2009, 2002, 2001, 1999, 1997, 1995, 1992, 1991, 1986, 1980, 1975, 1971, 1970, 1966, 1965, 1961, 1960, 1956, 1955, 1952, 1950, 1946, 1945, 1941, 1936, 1930, 1926, 1925, 1922, 1921, 1920
2411 N TUSTIN AVE	2014, 2009, 2002, 2001, 1999, 1997, 1995, 1994, 1992, 1991, 1986, 1980, 1975, 1971, 1970, 1966, 1965, 1961, 1960, 1956, 1955, 1952, 1950, 1946, 1945, 1941, 1936, 1930, 1926, 1925, 1922, 1921, 1920

TARGET PROPERTY: ADDRESS NOT IDENTIFIED IN RESEARCH SOURCE

The following Target Property addresses were researched for this report, and the addresses were not identified in the research source.

Address Researched

2109 E Santa Clara Avenue

Address Not Identified in Research Source

2002, 2001, 1999, 1997, 1995, 1994, 1992, 1991, 1986, 1980, 1971, 1961, 1960, 1956, 1955, 1952, 1950, 1946, 1945, 1941, 1936, 1930, 1926, 1925, 1922, 1921, 1920

Interview Questionnaire

PHASE I ENVIRONMENTAL SITE ASSESSMENT *USER QUESTIONNAIRE*

Please consider the following six items. If you are unaware of any information pertaining to the items, please check the first box below and sign in the provided area. If you are aware of any information pertaining to one or more of the items, please check the second box below, sign in the provided area, and comment on the information that you are aware of at the bottom of the page. You may also attach supporting documentation to this questionnaire if it is available.

1. Specialized knowledge or experience material to recognized environmental conditions in connection with the site.
2. Actual knowledge of environmental liens or activity and use limitations encumbering the site or in connection with the site.
3. Reason for significantly lower purchase price due to the presence of hazardous substances or petroleum products.
4. Commonly known or reasonably ascertainable information within the local community about the site that is material to recognized environmental conditions in connection with the site.
5. Proceedings involving the site including pending, threatened or past environmental litigation, proceedings or notices of possible violations of environmental laws or liability in connection with the site.
6. Recorded land title records and lien records recorded against the site to identify environmental liens and activity and use limitations.

Client agrees that they have **NO KNOWLEDGE** of the above-listed items 1 - 6:

CLIENT: Schuyler Jackson (McDONALD'S CORPORATION)
Printed Name: SCHUYLER JACKSON Title: NREM Date: 9/23/21

Client agrees that they **HAVE KNOWLEDGE** of **ONE OR MORE** the above-listed items 1 - 6 and will provide supporting commentary below and/or attach documentation:

CLIENT: _____
Printed Name: _____ Title: _____ Date: _____

Question	Response	Comments
Is The Subject Property used for an industrial use ?	Yes <input checked="" type="radio"/> No <input type="radio"/> Unk <input type="radio"/>	
Is any <i>adjoining property</i> used for an industrial use ?	Yes <input type="radio"/> No <input checked="" type="radio"/> Unk <input type="radio"/>	
Did you observe evidence, or do you have any prior knowledge that The Subject Property has been previously used for an industrial use ?	Yes <input type="radio"/> No <input checked="" type="radio"/> Unk <input type="radio"/>	
Did you observe or you have any prior knowledge that any <i>adjoining property</i> has been previously used for an industrial use ?	Yes <input type="radio"/> No <input checked="" type="radio"/> Unk <input type="radio"/>	
Did you observe evidence or do you have any knowledge that The Subject Property is currently or has previously been used for any of the following: (if applicable, identify which) <ul style="list-style-type: none"> • gasoline station • motor repair facility • commercial printing facility • dry cleaners • photo developing laboratory • junkyard or landfill • waste treatment, storage, disposal processing or recycling facility 	Yes <input type="radio"/> No <input checked="" type="radio"/> Unk <input type="radio"/>	
Did you observe evidence of or do you have any knowledge of any adjoining property that is currently or has previously been used for any of the following: (if applicable, identify which) <ul style="list-style-type: none"> • gasoline station • motor repair facility • commercial printing facility • dry cleaners • photo developing laboratory • junkyard or landfill • waste treatment, storage, disposal, processing or recycling facility 	Yes <input checked="" type="radio"/> No <input type="radio"/> Unk <input type="radio"/>	We have a dry Cleaner in our center.



Question	Response	Comments
<p>Did you observe evidence or do you have any knowledge that there are currently or have been previously any damaged or discarded automotive or industrial batteries, pesticides, paints, or other chemicals in individual containers of >5 gal (19 L) in volume or 50 gal (190 L) in the aggregate, stored on or used at The Subject Property?</p>	Yes <input checked="" type="radio"/> No <input type="radio"/> Unk <input type="radio"/>	
<p>Did you observe evidence or do you have any knowledge that there currently or have been previously any industrial drums (typically 55 gal) or sacks of chemicals located on The Subject Property?</p>	Yes <input type="radio"/> No <input checked="" type="radio"/> Unk <input type="radio"/>	
<p>Did you observe evidence or do you have any prior knowledge that fill dirt has been brought on The Subject Property that originated from a contaminated source or is of an unknown origin?</p>	Yes <input type="radio"/> No <input type="radio"/> Unk <input checked="" type="radio"/>	
<p>Did you observe evidence or do you have any prior knowledge that there is currently or have been previously any pits, ponds or lagoons located on The Subject Property in connection with waste treatment or waste disposal?</p>	Yes <input type="radio"/> No <input checked="" type="radio"/> Unk <input type="radio"/>	
<p>Did you observe evidence or do you have any prior knowledge that there is currently or has been previously any stained soil on The Subject Property?</p>	Yes <input type="radio"/> No <input type="radio"/> Unk <input checked="" type="radio"/>	
<p>Did you observe evidence or you have any prior knowledge that there is currently or has been previously any registered or unregistered storage tanks (above or underground) located on The Subject Property?</p>	Yes <input type="radio"/> No <input checked="" type="radio"/> Unk <input type="radio"/>	
<p>Did you observe evidence or do you have any knowledge that there is currently or has been previously any vent pipes, fill pipes, or access ways indicating a fill pipe protruding from the ground on The Subject Property or adjacent to any structure on The Subject Property?</p>	Yes <input type="radio"/> No <input checked="" type="radio"/> Unk <input type="radio"/>	



Question	Response	Comments
Is there currently evidence of leaks, spills or staining by substances other than water, or foul odors associated with flooring, drains, walls, ceilings, or exposed grounds on The Subject Property?	Yes No <input checked="" type="radio"/> Unk	
If The Subject Property is served by a private well or non-public water system , is there evidence or do you have any knowledge that contaminants have been identified in the well or system, or that the well has been designated as contaminated by any government environmental/health agency?	Yes No <input checked="" type="radio"/> Unk	
Do you have any knowledge of environmental liens or government notification relating to past or recurrent violations of environmental laws with respect to The Subject Property?	Yes No <input checked="" type="radio"/> Unk	
Have you been informed of the current or past existence of hazardous substances or petroleum products with respect to The Subject Property?	Yes No <input checked="" type="radio"/> Unk	
Do you have any knowledge of any environmental site assessment of the property or facility that indicated the presence of hazardous substances or petroleum products on, or contamination of , The Subject Property, or recommended further assessment of The Subject Property?	Yes No <input checked="" type="radio"/> Unk	
Do you know of any past, threatened, or pending lawsuits or administrative proceedings concerning a release or threatened release of any hazardous substance or petroleum products involving The Subject Property by any owner or occupant of the property?	Yes No <input checked="" type="radio"/> Unk	
Does The Subject Property discharge waste water (not including sanitary waste or storm water) onto or adjacent to the property and/or into a storm water system?	Yes No <input checked="" type="radio"/> Unk	



Question	Response	Comments
Do you have any prior knowledge that any hazardous substances or petroleum products, unidentified waste materials, tires, automotive or industrial batteries, or any other waste materials have been dumped above grade, buried and/or burned on The Subject Property?	Yes No <input checked="" type="radio"/> Unk	
Is there a transformer, capacitor, or any hydraulic equipment for which there are any records indicating the presence of PCBs on The Subject Property?	Yes No <input checked="" type="radio"/> Unk	

Completed by:

Name: Martin Pupil
Title: EMD / Partner
Firm: Stream Realty
Address: 3161 Michelson Dr Irvine
Phone Number: 949-331-3115
Date: 10/4/21
Role at Site: Rep of General Partner
Number of Years at the Site: 1

EDR Reports

Mcdonalds Santa Ana
2109 E Santa Clara Avenue
Santa Ana, CA 92705

Inquiry Number: 6703026.3

October 14, 2021

Certified Sanborn® Map Report



6 Armstrong Road, 4th floor
Shelton, CT 06484
Toll Free: 800.352.0050
www.edrnet.com

Certified Sanborn® Map Report

10/14/21

Site Name:

Mcdonalds Santa Ana
2109 E Santa Clara Avenue
Santa Ana, CA 92705
EDR Inquiry # 6703026.3

Client Name:

Universal Engineering Sciences
695 Edison Way
Reno, NV 89502
Contact: Alexia Mackey



The Sanborn Library has been searched by EDR and maps covering the target property location as provided by Universal Engineering Sciences were identified for the years listed below. The Sanborn Library is the largest, most complete collection of fire insurance maps. The collection includes maps from Sanborn, Bromley, Perris & Browne, Hopkins, Barlow, and others. Only Environmental Data Resources Inc. (EDR) is authorized to grant rights for commercial reproduction of maps by the Sanborn Library LLC, the copyright holder for the collection. Results can be authenticated by visiting www.edrnet.com/sanborn.

The Sanborn Library is continually enhanced with newly identified map archives. This report accesses all maps in the collection as of the day this report was generated.

Certified Sanborn Results:

Certification # 4A5C-4BA7-8F06

PO # NA

Project McDonald s Santa Ana

UNMAPPED PROPERTY

This report certifies that the complete holdings of the Sanborn Library, LLC collection have been searched based on client supplied target property information, and fire insurance maps covering the target property were not found.



Sanborn® Library search results

Certification #: 4A5C-4BA7-8F06

The Sanborn Library includes more than 1.2 million fire insurance maps from Sanborn, Bromley, Perris & Browne, Hopkins, Barlow and others which track historical property usage in approximately 12,000 American cities and towns. Collections searched:

- Library of Congress
- University Publications of America
- EDR Private Collection

The Sanborn Library LLC Since 1866™

Limited Permission To Make Copies

Universal Engineering Sciences (the client) is permitted to make up to FIVE photocopies of this Sanborn Map transmittal and each fire insurance map accompanying this report solely for the limited use of its customer. No one other than the client is authorized to make copies. Upon request made directly to an EDR Account Executive, the client may be permitted to make a limited number of additional photocopies. This permission is conditioned upon compliance by the client, its customer and their agents with EDR's copyright policy; a copy of which is available upon request.

Disclaimer - Copyright and Trademark Notice

This Report contains certain information obtained from a variety of public and other sources reasonably available to Environmental Data Resources, Inc. It cannot be concluded from this Report that coverage information for the target and surrounding properties does not exist from other sources. NO WARRANTY EXPRESSED OR IMPLIED, IS MADE WHATSOEVER IN CONNECTION WITH THIS REPORT. ENVIRONMENTAL DATA RESOURCES, INC. SPECIFICALLY DISCLAIMS THE MAKING OF ANY SUCH WARRANTIES, INCLUDING WITHOUT LIMITATION, MERCHANTABILITY OR FITNESS FOR A PARTICULAR USE OR PURPOSE. ALL RISK IS ASSUMED BY THE USER. IN NO EVENT SHALL ENVIRONMENTAL DATA RESOURCES, INC. BE LIABLE TO ANYONE, WHETHER ARISING OUT OF ERRORS OR OMISSIONS, NEGLIGENCE, ACCIDENT OR ANY OTHER CAUSE, FOR ANY LOSS OF DAMAGE, INCLUDING, WITHOUT LIMITATION, SPECIAL, INCIDENTAL, CONSEQUENTIAL, OR EXEMPLARY DAMAGES. ANY LIABILITY ON THE PART OF ENVIRONMENTAL DATA RESOURCES, INC. IS STRICTLY LIMITED TO A REFUND OF THE AMOUNT PAID FOR THIS REPORT. Purchaser accepts this Report "AS IS". Any analyses, estimates, ratings, environmental risk levels or risk codes provided in this Report are provided for illustrative purposes only, and are not intended to provide, nor should they be interpreted as providing any facts regarding, or prediction or forecast of, any environmental risk for any property. Only a Phase I Environmental Site Assessment performed by an environmental professional can provide information regarding the environmental risk for any property. Additionally, the information provided in this Report is not to be construed as legal advice. Copyright 2021 by Environmental Data Resources, Inc. All rights reserved. Reproduction in any media or format, in whole or in part, of any report or map of Environmental Data Resources, Inc., or its affiliates, is prohibited without prior written permission.

EDR and its logos (including Sanborn and Sanborn Map) are trademarks of Environmental Data Resources, Inc. or its affiliates. All other trademarks used herein are the property of their respective owners.

Mcdonalds Santa Ana
2109 E Santa Clara Avenue
Santa Ana, CA 92705

Inquiry Number: 6703026.2s
October 14, 2021

The EDR Radius Map™ Report with GeoCheck®



6 Armstrong Road, 4th floor
Shelton, CT 06484
Toll Free: 800.352.0050
www.edrnet.com

TABLE OF CONTENTS

<u>SECTION</u>	<u>PAGE</u>
Executive Summary	ES1
Overview Map	2
Detail Map	3
Map Findings Summary	4
Map Findings	9
Orphan Summary	503
Government Records Searched/Data Currency Tracking	GR-1
 <u>GEOCHECK ADDENDUM</u>	
Physical Setting Source Addendum	A-1
Physical Setting Source Summary	A-2
Physical Setting SSURGO Soil Map	A-6
Physical Setting Source Map	A-10
Physical Setting Source Map Findings	A-12
Physical Setting Source Records Searched	PSGR-1

Thank you for your business.
Please contact EDR at 1-800-352-0050
with any questions or comments.

Disclaimer - Copyright and Trademark Notice

This Report contains certain information obtained from a variety of public and other sources reasonably available to Environmental Data Resources, Inc. It cannot be concluded from this Report that coverage information for the target and surrounding properties does not exist from other sources. **NO WARRANTY EXPRESSED OR IMPLIED, IS MADE WHATSOEVER IN CONNECTION WITH THIS REPORT. ENVIRONMENTAL DATA RESOURCES, INC. SPECIFICALLY DISCLAIMS THE MAKING OF ANY SUCH WARRANTIES, INCLUDING WITHOUT LIMITATION, MERCHANTABILITY OR FITNESS FOR A PARTICULAR USE OR PURPOSE. ALL RISK IS ASSUMED BY THE USER. IN NO EVENT SHALL ENVIRONMENTAL DATA RESOURCES, INC. BE LIABLE TO ANYONE, WHETHER ARISING OUT OF ERRORS OR OMISSIONS, NEGLIGENCE, ACCIDENT OR ANY OTHER CAUSE, FOR ANY LOSS OF DAMAGE, INCLUDING, WITHOUT LIMITATION, SPECIAL, INCIDENTAL, CONSEQUENTIAL, OR EXEMPLARY DAMAGES. ANY LIABILITY ON THE PART OF ENVIRONMENTAL DATA RESOURCES, INC. IS STRICTLY LIMITED TO A REFUND OF THE AMOUNT PAID FOR THIS REPORT.** Purchaser accepts this Report "AS IS". Any analyses, estimates, ratings, environmental risk levels or risk codes provided in this Report are provided for illustrative purposes only, and are not intended to provide, nor should they be interpreted as providing any facts regarding, or prediction or forecast of, any environmental risk for any property. Only a Phase I Environmental Site Assessment performed by an environmental professional can provide information regarding the environmental risk for any property. Additionally, the information provided in this Report is not to be construed as legal advice.

Copyright 2020 by Environmental Data Resources, Inc. All rights reserved. Reproduction in any media or format, in whole or in part, of any report or map of Environmental Data Resources, Inc., or its affiliates, is prohibited without prior written permission. EDR and its logos (including Sanborn and Sanborn Map) are trademarks of Environmental Data Resources, Inc. or its affiliates. All other trademarks used herein are the property of their respective owners.

EXECUTIVE SUMMARY

A search of available environmental records was conducted by Environmental Data Resources, Inc (EDR). The report was designed to assist parties seeking to meet the search requirements of EPA's Standards and Practices for All Appropriate Inquiries (40 CFR Part 312), the ASTM Standard Practice for Environmental Site Assessments (E 1527-13), the ASTM Standard Practice for Environmental Site Assessments for Forestland or Rural Property (E 2247-16), the ASTM Standard Practice for Limited Environmental Due Diligence: Transaction Screen Process (E 1528-14) or custom requirements developed for the evaluation of environmental risk associated with a parcel of real estate.

TARGET PROPERTY INFORMATION

ADDRESS

2109 E SANTA CLARA AVENUE
SANTA ANA, CA 92705

COORDINATES

Latitude (North): 33.7675020 - 33° 46' 3.00"
Longitude (West): 117.8367190 - 117° 50' 12.18"
Universal Transverse Mercator: Zone 11
UTM X (Meters): 422518.2
UTM Y (Meters): 3736498.2
Elevation: 193 ft. above sea level

USGS TOPOGRAPHIC MAP ASSOCIATED WITH TARGET PROPERTY

Target Property Map: 5641308 ORANGE, CA
Version Date: 2012

AERIAL PHOTOGRAPHY IN THIS REPORT

Portions of Photo from: 20140514
Source: USDA

MAPPED SITES SUMMARY

Target Property Address:
2109 E SANTA CLARA AVENUE
SANTA ANA, CA 92705

Click on Map ID to see full detail.

MAP ID	SITE NAME	ADDRESS	DATABASE ACRONYMS	RELATIVE ELEVATION	DIST (ft. & mi.) DIRECTION
A1	ALBERTO RODRIGUEZ	2026 EAST SANTA CLAR	RCRA NonGen / NLR	Lower	118, 0.022, SW
B2	STATER BROS. MARKETS	2360 N TUSTIN AVE	CERS HAZ WASTE, CERS	Higher	139, 0.026, NNE
B3	STATER BROS MARKETS	2360 N TUSTIN AVE	RCRA NonGen / NLR	Higher	139, 0.026, NNE
B4	THE VILLAGE AT ORANG	2300 N. TUSTIN AVENU	RCRA NonGen / NLR	Lower	155, 0.029, East
A5	675 SANTA ANA AREA	2031 EAST SANTA CLAR	AST	Higher	217, 0.041, West
A6	CALIFORNIA HIGHWAY P	2031 E SANTA CLARA	RCRA-SQG, UST, CERS HAZ WASTE, SWEEPS UST, HIST...	Higher	217, 0.041, West
A7	CALIFORNIA HIGHWAY P	2031 E SANTA CLARA A	RCRA NonGen / NLR	Higher	217, 0.041, West
A8	CALIFORNIA HIGHWAY P	2031 E SANTA CLARA A	HIST UST	Higher	217, 0.041, West
C9	E-Z SERVE	2151 SANTA CLARA	LUST, HIST CORTESE	Lower	242, 0.046, ESE
C10	UNOCAL #5348	2301 TUSTIN AVE	LUST, CHMIRS	Lower	244, 0.046, ESE
C11	STATION #5348	2301 N TUSTIN AVE	HIST UST	Lower	287, 0.054, East
C12	C & C UNOCAL 76	2301 N TUSTIN	LUST, CA FID UST, Cortese, CERS, HWTS	Lower	287, 0.054, East
C13	C&C UNOCAL 76	2301 N TUSTIN AVE	EDR Hist Auto	Lower	287, 0.054, East
C14	UNION OIL SERVICE ST	2301 N TUSTIN AVENUE	SWEEPS UST, HIST UST	Lower	287, 0.054, East
D15	SB JOO INC	2239 N TUSTIN AVE	RCRA NonGen / NLR	Lower	401, 0.076, SE
D16	DANNYS CLEANERS	2239 N TUSTIN AVE	EDR Hist Cleaner	Lower	401, 0.076, SE
D17	DANNY'S DRY CLEANERS	2239 N TUSTIN AVE	DRYCLEANERS, HAZNET, HWTS	Lower	401, 0.076, SE
D18	DANNY'S CLEANERS	2239 N TUSTIN AVE	DRYCLEANERS	Lower	401, 0.076, SE
D19	DANNY'S DRY CLEANERS	2239 N TUSTIN AVE	DRYCLEANERS	Lower	401, 0.076, SE
B20	CANYON CREST CLEANER	2380 N TUSTIN AVE	DRYCLEANERS, HAZNET, HWTS	Higher	404, 0.077, NNE
B21	KING & CREST	2380 N TUSTIN AV	EDR Hist Cleaner	Higher	404, 0.077, NNE
B22	CANYON CREST CLEANER	2380 N TUSTIN AVE UN	DRYCLEANERS	Higher	404, 0.077, NNE
B23	CANYON CREST CLEANER	2380 N TUSTIN AVE ST	RCRA NonGen / NLR	Higher	404, 0.077, NNE
B24	CANYON CREST CLEANER	2380 N TUSTIN AVE UN	DRYCLEANERS	Higher	404, 0.077, NNE
D25	EXXON SERVICE STATIO	2230 TUSTIN AVE	LUST	Lower	414, 0.078, SSE
D26	EXXON SERVICE STATIO	2230 N TUSTIN AVE	SWEEPS UST	Lower	414, 0.078, SSE
D27	EXXON SERVICE STATIO	2230 N TUSTIN	LUST, CA FID UST, Cortese, CERS	Lower	414, 0.078, SSE
D28	EXXON SERVICE STATIO	2230 N TUSTIN	HIST UST	Lower	414, 0.078, SSE
D29	EXXON SERVICE STATIO	2230 N TUSTIN AVE	SWEEPS UST	Lower	414, 0.078, SSE
D30	RICHMOND EDWARD	2230 N TUSTIN	EDR Hist Auto	Lower	414, 0.078, SSE
31	DANNYS ONE HOUR PHOT	2323 N TUSTIN AVE	RCRA-SQG, FINDS, ECHO	Lower	426, 0.081, ENE
E32	ALLEN TIRE CO 1694	2401 N TUSTIN AVE	RCRA NonGen / NLR	Higher	465, 0.088, NE
E33	ALLEN FRED ENTERPRIS	2401 N TUSTIN AVE	EDR Hist Auto	Higher	465, 0.088, NE
E34	G&M OIL CO #12	2401 N TUSTIN AVE	SWEEPS UST, CA FID UST	Higher	465, 0.088, NE
E35	FRED ALLEN ENTERPRIS	2401 N TUSTIN AVE	HIST UST, HAZNET, HWTS	Higher	465, 0.088, NE
E36	G&M OIL #12	2401 N TUSTIN AVE	LUST, HIST UST, Cortese, CERS	Higher	465, 0.088, NE
E37	ALLEN TIRE COMPANY 1	2401 N TUSTIN AVE	CERS HAZ WASTE, CERS, HWTS	Higher	465, 0.088, NE
E38	FRED ALLEN ENTERPRIS	2401 N TUSTIN AVE	RCRA NonGen / NLR	Higher	465, 0.088, NE
C39	LADD LIQUORS 9	2151 E SANTA CLARA A	LUST, HIST UST, Cortese, CERS	Lower	476, 0.090, East

MAPPED SITES SUMMARY

Target Property Address:
2109 E SANTA CLARA AVENUE
SANTA ANA, CA 92705

Click on Map ID to see full detail.

MAP ID	SITE NAME	ADDRESS	DATABASE ACRONYMS	RELATIVE ELEVATION	DIST (ft. & mi.) DIRECTION
C40	LADD LIQUORS #9	2151 E SANTA CLARA A	SWEEPS UST, CA FID UST	Lower	476, 0.090, East
E41	ALLEN TIRE CO INC	2401 TUSTIN AVE	EDR Hist Auto	Higher	503, 0.095, NNE
E42	ALLEN TIRE COMPANY	2401 TUSTIN AVE	LUST	Higher	503, 0.095, NNE
D43	FRAZEE PAINT	2201 N TUSTIN AVENUE	RCRA-SQG, SWEEPS UST, HIST UST, CA FID UST, CHMIRS	Lower	608, 0.115, SE
D44	SHERIN WILLIAMS #153	2201 N TUSTIN AVE	RCRA NonGen / NLR	Lower	608, 0.115, SE
D45	SHERWIN-WILLIAMS #15	2201 N TUSTIN AVE	CERS HAZ WASTE, HAZNET	Lower	608, 0.115, SE
D46	FRAZEE ENTERPRISES L	2201 N. TUSTIN AVE.	RCRA NonGen / NLR	Lower	608, 0.115, SE
D47	DANE VALDEZ	2202 E. BUFFALO AVE	RCRA NonGen / NLR	Lower	634, 0.120, SE
F48	ORANGE COUNTY CEMETE	1919 SANTA CLARA AVE	LUST	Lower	661, 0.125, West
F49	ORANGE COUNTY CEMETE	1919 E SANTA CLARA A	LUST, HIST UST, Cortese, CERS	Lower	661, 0.125, West
F50	SANTA ANA CEMETERY	1919 E SANTA CLARA A	SWEEPS UST, CA FID UST, HWTS	Lower	661, 0.125, West
G51	THE BASCOM GROUP LLC	2414 N. TUSTIN AVE.	RCRA NonGen / NLR	Higher	723, 0.137, NNE
G52	THE BASCOM GROUP LLC	2414 N. TUSTIN AVE.	RCRA NonGen / NLR	Higher	723, 0.137, NNE
H53	MATT REEVES	2141 N TUSTIN AVE	RCRA NonGen / NLR	Lower	790, 0.150, SSE
H54	FOOTHILL DRY CLEANER	2120 N TUSTIN AVE	RCRA-SQG, FINDS, ECHO, EMI, HAZNET, HWTS	Lower	871, 0.165, SSE
H55	FOOTHILL CLEANERS	2120 N TUSTIN AVE	DRYCLEANERS	Lower	871, 0.165, SSE
H56	FOOTHILL CLEANERS	2120 N TUSTIN	DRYCLEANERS	Lower	871, 0.165, SSE
H57	FOOTHILL CLEANERS	2120 N TUSTIN AVE	DRYCLEANERS	Lower	871, 0.165, SSE
H58	CARL & LENA KLATT TR	2102 N TUSTIN AVE	SWEEPS UST	Lower	878, 0.166, South
I59	BEVERLY MAYO	2113 CATALINA AVENUE	RCRA NonGen / NLR	Lower	897, 0.170, SSW
H60	WHITE HORSE CLEANERS	2112 N TUSTIN AVE	DRYCLEANERS	Lower	900, 0.170, SSE
H61	WHITE HORSE CLEANERS	2112 N TUSTIN AVE	DRYCLEANERS	Lower	900, 0.170, SSE
H62	WHITE HORSE CLEANERS	2112 N TUSTIN AVE	DRYCLEANERS	Lower	900, 0.170, SSE
63	GEORGE BARNET	2210 EAST AVALON	RCRA NonGen / NLR	Lower	906, 0.172, SE
J64	MARTHA WORALL	1913 E. AVALON AVENU	RCRA NonGen / NLR	Lower	925, 0.175, WSW
J65	KATELYN FINLEY	1918 E. AVALON AVENU	RCRA NonGen / NLR	Lower	949, 0.180, WSW
I66	STEVE BOWERS	2118 CATALINA AVE	RCRA NonGen / NLR	Lower	1023, 0.194, South
K67	LANELL O'NEILL	2217 PASADENA ST	RCRA NonGen / NLR	Lower	1076, 0.204, ESE
K68	LANELL O'NEILL	2217 PASADENA ST,	RCRA NonGen / NLR	Lower	1076, 0.204, ESE
L69	SPEEDIE CLEAN \$5 IN	2035 N TUSTIN AVE	SWEEPS UST, CA FID UST, HWTS	Lower	1103, 0.209, SSE
L70	BEACON BAY AUTO WASH	2035 TUSTIN AVE. N	LUST, Cortese, CERS	Lower	1103, 0.209, SSE
L71	BEACON BAY AUTO WASH	2035 N. TUSTIN AVE.	UST	Lower	1103, 0.209, SSE
L72	JIFFY LUBE #1303	2025 N TUSTIN AVE	CERS HAZ WASTE, CERS TANKS, HAZNET, CERS, HWTS	Lower	1154, 0.219, SSE
L73	JJZ, INC. DBA JIFFY	2025 N TUSTIN AVE	RCRA NonGen / NLR	Lower	1154, 0.219, SSE
L74	JIFFY LUBE #1303	2025 N TUSTIN AVE	RCRA NonGen / NLR	Lower	1154, 0.219, SSE
L75	AUTOCARE EXPRESS INC	2015 N TUSTIN AVE ST	CERS HAZ WASTE, HAZNET, CERS, HWTS	Lower	1170, 0.222, SSE
L76	BEACON BAY AUTO WASH	2015 N TUSTIN	CA FID UST	Lower	1170, 0.222, SSE
L77	JIFFY LUBE	2015 N TUSTIN AVE	RCRA-SQG, HAZNET, HWTS	Lower	1170, 0.222, SSE
L78	AUTOCARE EXPRESS INC	2015 N TUSTIN AVE ST	RCRA NonGen / NLR	Lower	1170, 0.222, SSE

MAPPED SITES SUMMARY

Target Property Address:
2109 E SANTA CLARA AVENUE
SANTA ANA, CA 92705

Click on Map ID to see full detail.

MAP ID	SITE NAME	ADDRESS	DATABASE ACRONYMS	RELATIVE ELEVATION	DIST (ft. & mi.) DIRECTION
L79	BRAKE EXPRESS	2015 N TUSTIN AVE	SWEEPS UST, HIST UST, HAZNET, HWTS	Lower	1170, 0.222, SSE
80	MICHELLE BELACIC	2244 FRANZEN AVE	RCRA NonGen / NLR	Higher	1171, 0.222, ENE
J81	SCOTT ASHLOCK	1902 E. AVALON AVENU	RCRA NonGen / NLR	Lower	1204, 0.228, WSW
82	JEFF LEDON	2530 N TUSTIN #119 U	RCRA NonGen / NLR	Higher	1286, 0.244, North
L83	FIRESTONE COMPLETE A	2005 N TUSTIN AVE ST	RCRA NonGen / NLR	Lower	1293, 0.245, SSE
L84	MO'S GARAGE	2005 N TUSTIN AVE	RCRA NonGen / NLR	Lower	1293, 0.245, SSE
L85	MOTRA TRANSMISSIONS	2005 N TUSTIN AVE ST	RCRA-SQG, FINDS, ECHO, HAZNET, HWTS	Lower	1293, 0.245, SSE
L86	SADDLEBACK AUTOMOTIV	2005 N TUSTIN AVE	RCRA NonGen / NLR	Lower	1293, 0.245, SSE
L87	TUSTIN AVE AUTOPLEX	2005 N TUSTIN AVE	CERS HAZ WASTE, HAZNET, CERS, HWTS	Lower	1293, 0.245, SSE
88	DANNY K CLEANERS (FO	1941 N. TUSTIN AVENU	ENVIROSTOR, VCP, DEED	Lower	1447, 0.274, SSE
M89	TUSTIN AVENUE		PFAS	Lower	2103, 0.398, SSE
N90	SHELL SERVICE STATIO	889 TUSTIN	LUST, Cortese, CERS	Higher	2152, 0.408, North
N91	JASMINE'S SHELL	889 S TUSTIN AVE	LUST, HAZNET, HWTS	Higher	2152, 0.408, North
M92	ARCO	13972 TUSTIN	LUST, Cortese, HIST CORTESE, CERS	Lower	2236, 0.423, SSE
93	FAIRHAVEN WELL 3		PFAS	Higher	2312, 0.438, NE
94	FORMER DRY CLEANER,	NORTHEAST CORNER 17T	ENVIROSTOR, VCP	Lower	2898, 0.549, SSE
95	AZTEC CLEANERS	1730 EAST 17TH STREE	ENVIROSTOR	Lower	3266, 0.619, SW
96	TUSTIN'S FRENCH QUAR	17301 17TH STREET	ENVIROSTOR, VCP	Lower	3627, 0.687, SE
97	CIRCUIT ONE (DIVISIO	2101 GRAND AVE	ENVIROSTOR	Lower	4599, 0.871, WSW
98	ACE CLEANERS	2525 NORTH GRAND AVE	ENVIROSTOR	Lower	4669, 0.884, WNW
99	WESTERN MEDICAL CTR	1001 N TUSTIN	ENVIROSTOR, CERS HAZ WASTE, SWEEPS UST, HIST UST,	Lower	4796, 0.908, South

EXECUTIVE SUMMARY

TARGET PROPERTY SEARCH RESULTS

The target property was not listed in any of the databases searched by EDR.

DATABASES WITH NO MAPPED SITES

No mapped sites were found in EDR's search of available ("reasonably ascertainable ") government records either on the target property or within the search radius around the target property for the following databases:

STANDARD ENVIRONMENTAL RECORDS

Federal NPL site list

NPL..... National Priority List
Proposed NPL..... Proposed National Priority List Sites
NPL LIENS..... Federal Superfund Liens

Federal Delisted NPL site list

Delisted NPL..... National Priority List Deletions

Federal CERCLIS list

FEDERAL FACILITY..... Federal Facility Site Information listing
SEMS..... Superfund Enterprise Management System

Federal CERCLIS NFRAP site list

SEMS-ARCHIVE..... Superfund Enterprise Management System Archive

Federal RCRA CORRACTS facilities list

CORRACTS..... Corrective Action Report

Federal RCRA non-CORRACTS TSD facilities list

RCRA-TSDF..... RCRA - Treatment, Storage and Disposal

Federal RCRA generators list

RCRA-LQG..... RCRA - Large Quantity Generators
RCRA-VSQG..... RCRA - Very Small Quantity Generators (Formerly Conditionally Exempt Small Quantity Generators)

Federal institutional controls / engineering controls registries

LUCIS..... Land Use Control Information System
US ENG CONTROLS..... Engineering Controls Sites List

EXECUTIVE SUMMARY

US INST CONTROLS..... Institutional Controls Sites List

Federal ERNS list

ERNS..... Emergency Response Notification System

State- and tribal - equivalent NPL

RESPONSE..... State Response Sites

State and tribal landfill and/or solid waste disposal site lists

SWF/LF..... Solid Waste Information System

State and tribal leaking storage tank lists

INDIAN LUST..... Leaking Underground Storage Tanks on Indian Land

CPS-SLIC..... Statewide SLIC Cases

State and tribal registered storage tank lists

FEMA UST..... Underground Storage Tank Listing

INDIAN UST..... Underground Storage Tanks on Indian Land

State and tribal voluntary cleanup sites

INDIAN VCP..... Voluntary Cleanup Priority Listing

State and tribal Brownfields sites

BROWNFIELDS..... Considered Brownfields Sites Listing

ADDITIONAL ENVIRONMENTAL RECORDS

Local Brownfield lists

US BROWNFIELDS..... A Listing of Brownfields Sites

Local Lists of Landfill / Solid Waste Disposal Sites

WMUDS/SWAT..... Waste Management Unit Database

SWRCY..... Recycler Database

HAULERS..... Registered Waste Tire Haulers Listing

INDIAN ODI..... Report on the Status of Open Dumps on Indian Lands

DEBRIS REGION 9..... Torres Martinez Reservation Illegal Dump Site Locations

ODI..... Open Dump Inventory

IHS OPEN DUMPS..... Open Dumps on Indian Land

Local Lists of Hazardous waste / Contaminated Sites

US HIST CDL..... Delisted National Clandestine Laboratory Register

HIST Cal-Sites..... Historical Calsites Database

SCH..... School Property Evaluation Program

CDL..... Clandestine Drug Labs

EXECUTIVE SUMMARY

Toxic Pits..... Toxic Pits Cleanup Act Sites
US CDL..... National Clandestine Laboratory Register

Local Land Records

LIENS..... Environmental Liens Listing
LIENS 2..... CERCLA Lien Information

Records of Emergency Release Reports

HMIRS..... Hazardous Materials Information Reporting System
CHMIRS..... California Hazardous Material Incident Report System
LDS..... Land Disposal Sites Listing
MCS..... Military Cleanup Sites Listing
Orange Co. Industrial Site..... List of Industrial Site Cleanups
SPILLS 90..... SPILLS 90 data from FirstSearch

Other Ascertainable Records

FUDS..... Formerly Used Defense Sites
DOD..... Department of Defense Sites
SCRD DRYCLEANERS..... State Coalition for Remediation of Drycleaners Listing
US FIN ASSUR..... Financial Assurance Information
EPA WATCH LIST..... EPA WATCH LIST
2020 COR ACTION..... 2020 Corrective Action Program List
TSCA..... Toxic Substances Control Act
TRIS..... Toxic Chemical Release Inventory System
SSTS..... Section 7 Tracking Systems
ROD..... Records Of Decision
RMP..... Risk Management Plans
RAATS..... RCRA Administrative Action Tracking System
PRP..... Potentially Responsible Parties
PADS..... PCB Activity Database System
ICIS..... Integrated Compliance Information System
FTTS..... FIFRA/ TSCA Tracking System - FIFRA (Federal Insecticide, Fungicide, & Rodenticide Act)/TSCA (Toxic Substances Control Act)
MLTS..... Material Licensing Tracking System
COAL ASH DOE..... Steam-Electric Plant Operation Data
COAL ASH EPA..... Coal Combustion Residues Surface Impoundments List
PCB TRANSFORMER..... PCB Transformer Registration Database
RADINFO..... Radiation Information Database
HIST FTTS..... FIFRA/TSCA Tracking System Administrative Case Listing
DOT OPS..... Incident and Accident Data
CONSENT..... Superfund (CERCLA) Consent Decrees
INDIAN RESERV..... Indian Reservations
FUSRAP..... Formerly Utilized Sites Remedial Action Program
UMTRA..... Uranium Mill Tailings Sites
LEAD SMELTERS..... Lead Smelter Sites
US AIRS..... Aerometric Information Retrieval System Facility Subsystem
US MINES..... Mines Master Index File
ABANDONED MINES..... Abandoned Mines
FINDS..... Facility Index System/Facility Registry System
DOCKET HWC..... Hazardous Waste Compliance Docket Listing
ECHO..... Enforcement & Compliance History Information
UXO..... Unexploded Ordnance Sites

EXECUTIVE SUMMARY

FUELS PROGRAM.....	EPA Fuels Program Registered Listing
CA BOND EXP. PLAN.....	Bond Expenditure Plan
CUPA Listings.....	CUPA Resources List
EML.....	Emissions Inventory Data
ENF.....	Enforcement Action Listing
Financial Assurance.....	Financial Assurance Information Listing
HAZNET.....	Facility and Manifest Data
ICE.....	ICE
HWP.....	EnviroStor Permitted Facilities Listing
HWT.....	Registered Hazardous Waste Transporter Database
MINES.....	Mines Site Location Listing
MWMP.....	Medical Waste Management Program Listing
NPDES.....	NPDES Permits Listing
PEST LIC.....	Pesticide Regulation Licenses Listing
PROC.....	Certified Processors Database
Notify 65.....	Proposition 65 Records
UIC.....	UIC Listing
UIC GEO.....	UIC GEO (GEOTRACKER)
WASTEWATER PITS.....	Oil Wastewater Pits Listing
WDS.....	Waste Discharge System
WIP.....	Well Investigation Program Case List
MILITARY PRIV SITES.....	MILITARY PRIV SITES (GEOTRACKER)
PROJECT.....	PROJECT (GEOTRACKER)
WDR.....	Waste Discharge Requirements Listing
CIWQS.....	California Integrated Water Quality System
CERS.....	CERS
NON-CASE INFO.....	NON-CASE INFO (GEOTRACKER)
OTHER OIL GAS.....	OTHER OIL & GAS (GEOTRACKER)
PROD WATER PONDS.....	PROD WATER PONDS (GEOTRACKER)
SAMPLING POINT.....	SAMPLING POINT (GEOTRACKER)
WELL STIM PROJ.....	Well Stimulation Project (GEOTRACKER)
MINES MRDS.....	Mineral Resources Data System
HWTS.....	Hazardous Waste Tracking System

EDR HIGH RISK HISTORICAL RECORDS

EDR Exclusive Records

EDR MGP..... EDR Proprietary Manufactured Gas Plants

EDR RECOVERED GOVERNMENT ARCHIVES

Exclusive Recovered Govt. Archives

RGA LF..... Recovered Government Archive Solid Waste Facilities List
RGA LUST..... Recovered Government Archive Leaking Underground Storage Tank

SURROUNDING SITES: SEARCH RESULTS

Surrounding sites were identified in the following databases.

Elevations have been determined from the USGS Digital Elevation Model and should be evaluated on a relative (not an absolute) basis. Relative elevation information between sites of close proximity should be field verified. Sites with an elevation equal to or higher than the target property have been differentiated below from sites with an elevation lower than the target property.

Page numbers and map identification numbers refer to the EDR Radius Map report where detailed data on individual sites can be reviewed.

Sites listed in ***bold italics*** are in multiple databases.

Unmappable (orphan) sites are not considered in the foregoing analysis.

EXECUTIVE SUMMARY

STANDARD ENVIRONMENTAL RECORDS

Federal RCRA generators list

RCRA-SQG: RCRAInfo is EPA's comprehensive information system, providing access to data supporting the Resource Conservation and Recovery Act (RCRA) of 1976 and the Hazardous and Solid Waste Amendments (HSWA) of 1984. The database includes selective information on sites which generate, transport, store, treat and/or dispose of hazardous waste as defined by the Resource Conservation and Recovery Act (RCRA). Small quantity generators (SQGs) generate between 100 kg and 1,000 kg of hazardous waste per month.

A review of the RCRA-SQG list, as provided by EDR, and dated 09/13/2021 has revealed that there are 6 RCRA-SQG sites within approximately 0.25 miles of the target property.

<u>Equal/Higher Elevation</u>	<u>Address</u>	<u>Direction / Distance</u>	<u>Map ID</u>	<u>Page</u>
CALIFORNIA HIGHWAY P EPA ID:: CAD983590571	2031 E SANTA CLARA	W 0 - 1/8 (0.041 mi.)	A6	22
<u>Lower Elevation</u>	<u>Address</u>	<u>Direction / Distance</u>	<u>Map ID</u>	<u>Page</u>
DANNYS ONE HOUR PHOT EPA ID:: CAD981641202	2323 N TUSTIN AVE	ENE 0 - 1/8 (0.081 mi.)	31	111
FRAZEE PAINT EPA ID:: CAD087377693	2201 N TUSTIN AVENUE	SE 0 - 1/8 (0.115 mi.)	D43	153
FOOTHILL DRY CLEANER EPA ID:: CAD981454101	2120 N TUSTIN AVE	SSE 1/8 - 1/4 (0.165 mi.)	H54	194
JIFFY LUBE EPA ID:: CAD983582867	2015 N TUSTIN AVE	SSE 1/8 - 1/4 (0.222 mi.)	L77	262
MOTRA TRANSMISSIONS EPA ID:: CAD983596685	2005 N TUSTIN AVE ST	SSE 1/8 - 1/4 (0.245 mi.)	L85	307

State- and tribal - equivalent CERCLIS

ENVIROSTOR: The Department of Toxic Substances Control's (DTSC's) Site Mitigation and Brownfields Reuse Program's (SMBRP's) EnviroStor database identifies sites that have known contamination or sites for which there may be reasons to investigate further. The database includes the following site types: Federal Superfund sites (National Priorities List (NPL)); State Response, including Military Facilities and State Superfund; Voluntary Cleanup; and School sites. EnviroStor provides similar information to the information that was available in CalSites, and provides additional site information, including, but not limited to, identification of formerly-contaminated properties that have been released for reuse, properties where environmental deed restrictions have been recorded to prevent inappropriate land uses, and risk characterization information that is used to assess potential impacts to public health and the environment at contaminated sites.

A review of the ENVIROSTOR list, as provided by EDR, and dated 07/22/2021 has revealed that there are 7 ENVIROSTOR sites within approximately 1 mile of the target property.

<u>Lower Elevation</u>	<u>Address</u>	<u>Direction / Distance</u>	<u>Map ID</u>	<u>Page</u>
DANNY K CLEANERS (FO Facility Id: 60002324	1941 N. TUSTIN AVENU	SSE 1/4 - 1/2 (0.274 mi.)	88	335

EXECUTIVE SUMMARY

Status: Certified O&M - Land Use Restrictions Only

FORMER DRY CLEANER, Facility Id: 60001948 Status: Active	NORTHEAST CORNER 17T	SSE 1/2 - 1 (0.549 mi.)	94	405
AZTEC CLEANERS Facility Id: 30720014 Status: Refer: 1248 Local Agency	1730 EAST 17TH STREE	SW 1/2 - 1 (0.619 mi.)	95	414
TUSTIN'S FRENCH QUAR Facility Id: 60001388 Status: No Further Action	17301 17TH STREET	SE 1/2 - 1 (0.687 mi.)	96	415
CIRCUIT ONE (DIVISIO Facility Id: 30340300 Status: Refer: Other Agency	2101 GRAND AVE	WSW 1/2 - 1 (0.871 mi.)	97	418
ACE CLEANERS Facility Id: 30720004 Status: Refer: 1248 Local Agency	2525 NORTH GRAND AVE	WNW 1/2 - 1 (0.884 mi.)	98	419
WESTERN MEDICAL CTR Facility Id: 71002574 Status: Inactive - Needs Evaluation	1001 N TUSTIN	S 1/2 - 1 (0.908 mi.)	99	420

State and tribal leaking storage tank lists

LUST: Leaking Underground Storage Tank (LUST) Sites included in GeoTracker. GeoTracker is the Water Boards data management system for sites that impact, or have the potential to impact, water quality in California, with emphasis on groundwater.

A review of the LUST list, as provided by EDR, has revealed that there are 14 LUST sites within approximately 0.5 miles of the target property.

<u>Equal/Higher Elevation</u>	<u>Address</u>	<u>Direction / Distance</u>	<u>Map ID</u>	<u>Page</u>
G&M OIL #12 Database: LUST, Date of Government Version: 06/03/2021 Status: Completed - Case Closed Global Id: T0605901724	2401 N TUSTIN AVE	NE 0 - 1/8 (0.088 mi.)	E36	130
ALLEN TIRE COMPANY Database: LUST REG 8, Date of Government Version: 02/14/2005 Facility Status: Remedial action (cleanup) Underway Global ID: T0605901724	2401 TUSTIN AVE	NNE 0 - 1/8 (0.095 mi.)	E42	152
SHELL SERVICE STATIO Database: LUST REG 8, Date of Government Version: 02/14/2005 Database: LUST, Date of Government Version: 06/03/2021 Status: Completed - Case Closed Facility Status: Case Closed Global Id: T0605928372 Global Id: T0605901183 Global ID: T0605901183	889 TUSTIN	N 1/4 - 1/2 (0.408 mi.)	N90	374
JASMINE'S SHELL Database: ORANGE CO. LUST, Date of Government Version: 03/01/2021 Facility Id: 98UT007	889 S TUSTIN AVE	N 1/4 - 1/2 (0.408 mi.)	N91	380
<u>Lower Elevation</u>	<u>Address</u>	<u>Direction / Distance</u>	<u>Map ID</u>	<u>Page</u>
E-Z SERVE Database: LUST REG 8, Date of Government Version: 02/14/2005	2151 SANTA CLARA	ESE 0 - 1/8 (0.046 mi.)	C9	51

EXECUTIVE SUMMARY

Facility Status: Case Closed				
Global ID: T0605900943				
UNOCAL #5348	2301 TUSTIN AVE	ESE 0 - 1/8 (0.046 mi.)	C10	52
Database: LUST REG 8, Date of Government Version: 02/14/2005				
Facility Status: Case Closed				
Global ID: T0605901770				
C & C UNOCAL 76	2301 N TUSTIN	E 0 - 1/8 (0.054 mi.)	C12	55
Database: LUST, Date of Government Version: 06/03/2021				
Status: Completed - Case Closed				
Global ID: T0605901770				
EXXON SERVICE STATIO	2230 TUSTIN AVE	SSE 0 - 1/8 (0.078 mi.)	D25	104
Database: LUST REG 8, Date of Government Version: 02/14/2005				
Facility Status: Pollution Characterization				
Global ID: T0605901213				
EXXON SERVICE STATIO	2230 N TUSTIN	SSE 0 - 1/8 (0.078 mi.)	D27	106
Database: LUST, Date of Government Version: 06/03/2021				
Status: Completed - Case Closed				
Global ID: T0605901213				
LADD LIQUORS 9	2151 E SANTA CLARA A	E 0 - 1/8 (0.090 mi.)	C39	148
Database: LUST, Date of Government Version: 06/03/2021				
Status: Completed - Case Closed				
Global ID: T0605900943				
ORANGE COUNTY CEMETE	1919 SANTA CLARA AVE	W 1/8 - 1/4 (0.125 mi.)	F48	181
Database: LUST REG 8, Date of Government Version: 02/14/2005				
Facility Status: Case Closed				
Global ID: T0605999012				
ORANGE COUNTY CEMETE	1919 E SANTA CLARA A	W 1/8 - 1/4 (0.125 mi.)	F49	182
Database: LUST, Date of Government Version: 06/03/2021				
Status: Completed - Case Closed				
Global ID: T0605999012				
BEACON BAY AUTO WASH	2035 TUSTIN AVE. N	SSE 1/8 - 1/4 (0.209 mi.)	L70	224
Database: LUST REG 8, Date of Government Version: 02/14/2005				
Database: LUST, Date of Government Version: 06/03/2021				
Status: Completed - Case Closed				
Facility Status: Leak being confirmed				
Global ID: T060598312				
Global ID: T060598312				
ARCO	13972 TUSTIN	SSE 1/4 - 1/2 (0.423 mi.)	M92	385
Database: LUST REG 8, Date of Government Version: 02/14/2005				
Database: LUST, Date of Government Version: 06/03/2021				
Status: Completed - Case Closed				
Facility Status: Case Closed				
Global ID: T0605900864				
Global ID: T0605900864				

EXECUTIVE SUMMARY

State and tribal registered storage tank lists

UST: The Underground Storage Tank database contains registered USTs. USTs are regulated under Subtitle I of the Resource Conservation and Recovery Act (RCRA). The data come from the State Water Resources Control Board's Hazardous Substance Storage Container Database.

A review of the UST list, as provided by EDR, has revealed that there are 2 UST sites within approximately 0.25 miles of the target property.

<u>Equal/Higher Elevation</u>	<u>Address</u>	<u>Direction / Distance</u>	<u>Map ID</u>	<u>Page</u>
CALIFORNIA HIGHWAY P Database: UST, Date of Government Version: 06/03/2021 Facility Id: 30-020-sa194	2031 E SANTA CLARA	W 0 - 1/8 (0.041 mi.)	A6	22

<u>Lower Elevation</u>	<u>Address</u>	<u>Direction / Distance</u>	<u>Map ID</u>	<u>Page</u>
BEACON BAY AUTO WASH Database: UST, Date of Government Version: 06/03/2021 Facility Id: 30-020-sa0477	2035 N. TUSTIN AVE.	SSE 1/8 - 1/4 (0.209 mi.)	L71	227

AST: A listing of aboveground storage tank petroleum storage tank locations.

A review of the AST list, as provided by EDR, has revealed that there is 1 AST site within approximately 0.25 miles of the target property.

<u>Equal/Higher Elevation</u>	<u>Address</u>	<u>Direction / Distance</u>	<u>Map ID</u>	<u>Page</u>
675 SANTA ANA AREA Database: AST, Date of Government Version: 07/06/2016	2031 EAST SANTA CLAR	W 0 - 1/8 (0.041 mi.)	A5	21

State and tribal voluntary cleanup sites

VCP: Contains low threat level properties with either confirmed or unconfirmed releases and the project proponents have request that DTSC oversee investigation and/or cleanup activities and have agreed to provide coverage for DTSC's costs.

A review of the VCP list, as provided by EDR, and dated 07/22/2021 has revealed that there is 1 VCP site within approximately 0.5 miles of the target property.

<u>Lower Elevation</u>	<u>Address</u>	<u>Direction / Distance</u>	<u>Map ID</u>	<u>Page</u>
DANNY K CLEANERS (FO) Status: Certified O&M - Land Use Restrictions Only Facility Id: 60002324	1941 N. TUSTIN AVENU	SSE 1/4 - 1/2 (0.274 mi.)	88	335

EXECUTIVE SUMMARY

ADDITIONAL ENVIRONMENTAL RECORDS

Local Lists of Hazardous waste / Contaminated Sites

CERS HAZ WASTE: List of sites in the California Environmental Protection Agency (CalEPA) Regulated Site Portal which fall under the Hazardous Chemical Management, Hazardous Waste Onsite Treatment, Household Hazardous Waste Collection, Hazardous Waste Generator, and RCRA LQ HW Generator programs.

A review of the CERS HAZ WASTE list, as provided by EDR, and dated 07/15/2021 has revealed that there are 7 CERS HAZ WASTE sites within approximately 0.25 miles of the target property.

<u>Equal/Higher Elevation</u>	<u>Address</u>	<u>Direction / Distance</u>	<u>Map ID</u>	<u>Page</u>
STATER BROS. MARKETS	2360 N TUSTIN AVE	NNE 0 - 1/8 (0.026 mi.)	B2	11
CALIFORNIA HIGHWAY P	2031 E SANTA CLARA	W 0 - 1/8 (0.041 mi.)	A6	22
ALLEN TIRE COMPANY 1	2401 N TUSTIN AVE	NE 0 - 1/8 (0.088 mi.)	E37	133
<u>Lower Elevation</u>	<u>Address</u>	<u>Direction / Distance</u>	<u>Map ID</u>	<u>Page</u>
SHERWIN-WILLIAMS #15	2201 N TUSTIN AVE	SE 0 - 1/8 (0.115 mi.)	D45	163
JIFFY LUBE #1303	2025 N TUSTIN AVE	SSE 1/8 - 1/4 (0.219 mi.)	L72	227
AUTOCARE EXPRESS INC	2015 N TUSTIN AVE ST	SSE 1/8 - 1/4 (0.222 mi.)	L75	253
TUSTIN AVE AUTOPLEX	2005 N TUSTIN AVE	SSE 1/8 - 1/4 (0.245 mi.)	L87	319

PFAS: A listing of PFAS contaminated sites included in the GeoTracker database.

A review of the PFAS list, as provided by EDR, and dated 06/04/2021 has revealed that there are 2 PFAS sites within approximately 0.5 miles of the target property.

<u>Equal/Higher Elevation</u>	<u>Address</u>	<u>Direction / Distance</u>	<u>Map ID</u>	<u>Page</u>
FAIRHAVEN WELL 3		NE 1/4 - 1/2 (0.438 mi.)	93	388
<u>Lower Elevation</u>	<u>Address</u>	<u>Direction / Distance</u>	<u>Map ID</u>	<u>Page</u>
TUSTIN AVENUE		SSE 1/4 - 1/2 (0.398 mi.)	M89	340

Local Lists of Registered Storage Tanks

SWEEPS UST: Statewide Environmental Evaluation and Planning System. This underground storage tank listing was updated and maintained by a company contacted by the SWRCB in the early 1990's. The listing is no longer updated or maintained. The local agency is the contact for more information on a site on the SWEEPS list.

A review of the SWEEPS UST list, as provided by EDR, and dated 06/01/1994 has revealed that there are 11 SWEEPS UST sites within approximately 0.25 miles of the target property.

<u>Equal/Higher Elevation</u>	<u>Address</u>	<u>Direction / Distance</u>	<u>Map ID</u>	<u>Page</u>
CALIFORNIA HIGHWAY P Status: A Tank Status: A	2031 E SANTA CLARA	W 0 - 1/8 (0.041 mi.)	A6	22

EXECUTIVE SUMMARY

Comp Number: 194 G&M OIL CO #12 Status: A Tank Status: A Comp Number: 52506	2401 N TUSTIN AVE	NE 0 - 1/8 (0.088 mi.)	E34	117
<u>Lower Elevation</u>	<u>Address</u>	<u>Direction / Distance</u>	<u>Map ID</u>	<u>Page</u>
UNION OIL SERVICE ST Status: A Comp Number: 224	2301 N TUSTIN AVENUE	E 0 - 1/8 (0.054 mi.)	C14	59
EXXON SERVICE STATIO Status: A Tank Status: A Comp Number: 23992	2230 N TUSTIN AVE	SSE 0 - 1/8 (0.078 mi.)	D26	105
EXXON SERVICE STATIO Comp Number: 23992	2230 N TUSTIN AVE	SSE 0 - 1/8 (0.078 mi.)	D29	109
LADD LIQUORS #9 Status: A Tank Status: A Comp Number: 11213	2151 E SANTA CLARA A	E 0 - 1/8 (0.090 mi.)	C40	151
FRAZEE PAINT Comp Number: 222	2201 N TUSTIN AVENUE	SE 0 - 1/8 (0.115 mi.)	D43	153
SANTA ANA CEMETERY Status: A Tank Status: A Comp Number: 32388	1919 E SANTA CLARA A	W 1/8 - 1/4 (0.125 mi.)	F50	185
CARL & LENA KLATT TR Comp Number: 492	2102 N TUSTIN AVE	S 1/8 - 1/4 (0.166 mi.)	H58	202
SPEEDIE CLEAN \$5 IN Status: A Tank Status: A Comp Number: 477	2035 N TUSTIN AVE	SSE 1/8 - 1/4 (0.209 mi.)	L69	223
BRAKE EXPRESS Comp Number: 43009	2015 N TUSTIN AVE	SSE 1/8 - 1/4 (0.222 mi.)	L79	274

HIST UST: Historical UST Registered Database.

A review of the HIST UST list, as provided by EDR, and dated 10/15/1990 has revealed that there are 11 HIST UST sites within approximately 0.25 miles of the target property.

<u>Equal/Higher Elevation</u>	<u>Address</u>	<u>Direction / Distance</u>	<u>Map ID</u>	<u>Page</u>
CALIFORNIA HIGHWAY P Facility Id: 00000035438	2031 E SANTA CLARA	W 0 - 1/8 (0.041 mi.)	A6	22
CALIFORNIA HIGHWAY P Facility Id: 00000017992	2031 E SANTA CLARA A	W 0 - 1/8 (0.041 mi.)	A8	50
FRED ALLEN ENTERPRIS G&M OIL #12 Facility Id: 00000052506	2401 N TUSTIN AVE 2401 N TUSTIN AVE	NE 0 - 1/8 (0.088 mi.) NE 0 - 1/8 (0.088 mi.)	E35 E36	119 130
<u>Lower Elevation</u>	<u>Address</u>	<u>Direction / Distance</u>	<u>Map ID</u>	<u>Page</u>
STATION #5348	2301 N TUSTIN AVE	E 0 - 1/8 (0.054 mi.)	C11	54

EXECUTIVE SUMMARY

Facility Id: 00000043673				
UNION OIL SERVICE ST	2301 N TUSTIN AVENUE	E 0 - 1/8 (0.054 mi.)	C14	59
Facility Id: 00000019941				
EXXON SERVICE STATIO	2230 N TUSTIN	SSE 0 - 1/8 (0.078 mi.)	D28	108
Facility Id: 00000023992				
LADD LIQUORS 9	2151 E SANTA CLARA A	E 0 - 1/8 (0.090 mi.)	C39	148
Facility Id: 00000011213				
FRAZEE PAINT	2201 N TUSTIN AVENUE	SE 0 - 1/8 (0.115 mi.)	D43	153
Facility Id: 00000007426				
ORANGE COUNTY CEMETE	1919 E SANTA CLARA A	W 1/8 - 1/4 (0.125 mi.)	F49	182
Facility Id: 00000032388				
BRAKE EXPRESS	2015 N TUSTIN AVE	SSE 1/8 - 1/4 (0.222 mi.)	L79	274
Facility Id: 00000043009				

CERS TANKS: List of sites in the California Environmental Protection Agency (CalEPA) Regulated Site Portal which fall under the Aboveground Petroleum Storage and Underground Storage Tank regulatory programs.

A review of the CERS TANKS list, as provided by EDR, and dated 07/15/2021 has revealed that there are 2 CERS TANKS sites within approximately 0.25 miles of the target property.

<u>Equal/Higher Elevation</u>	<u>Address</u>	<u>Direction / Distance</u>	<u>Map ID</u>	<u>Page</u>
CALIFORNIA HIGHWAY P	2031 E SANTA CLARA	W 0 - 1/8 (0.041 mi.)	A6	22
<u>Lower Elevation</u>	<u>Address</u>	<u>Direction / Distance</u>	<u>Map ID</u>	<u>Page</u>
JIFFY LUBE #1303	2025 N TUSTIN AVE	SSE 1/8 - 1/4 (0.219 mi.)	L72	227

CA FID UST: The Facility Inventory Database contains active and inactive underground storage tank locations. The source is the State Water Resource Control Board.

A review of the CA FID UST list, as provided by EDR, and dated 10/31/1994 has revealed that there are 9 CA FID UST sites within approximately 0.25 miles of the target property.

<u>Equal/Higher Elevation</u>	<u>Address</u>	<u>Direction / Distance</u>	<u>Map ID</u>	<u>Page</u>
CALIFORNIA HIGHWAY P	2031 E SANTA CLARA	W 0 - 1/8 (0.041 mi.)	A6	22
Facility Id: 30010158 Status: A				
G&M OIL CO #12	2401 N TUSTIN AVE	NE 0 - 1/8 (0.088 mi.)	E34	117
Facility Id: 30011094 Status: A				
<u>Lower Elevation</u>	<u>Address</u>	<u>Direction / Distance</u>	<u>Map ID</u>	<u>Page</u>
C & C UNOCAL 76	2301 N TUSTIN	E 0 - 1/8 (0.054 mi.)	C12	55
Facility Id: 30012041 Status: A				
EXXON SERVICE STATIO	2230 N TUSTIN	SSE 0 - 1/8 (0.078 mi.)	D27	106
Facility Id: 30001056				

EXECUTIVE SUMMARY

Status: A				
LADD LIQUORS #9	2151 E SANTA CLARA A	E 0 - 1/8 (0.090 mi.)	C40	151
Facility Id: 30006945				
Status: A				
FRAZEE PAINT	2201 N TUSTIN AVENUE	SE 0 - 1/8 (0.115 mi.)	D43	153
Facility Id: 30008816				
Status: A				
SANTA ANA CEMETERY	1919 E SANTA CLARA A	W 1/8 - 1/4 (0.125 mi.)	F50	185
Facility Id: 30017854				
Status: A				
SPEEDIE CLEAN \$5 IN	2035 N TUSTIN AVE	SSE 1/8 - 1/4 (0.209 mi.)	L69	223
Facility Id: 30017813				
Status: A				
BEACON BAY AUTO WASH	2015 N TUSTIN	SSE 1/8 - 1/4 (0.222 mi.)	L76	262
Facility Id: 30003974				
Status: I				

Local Land Records

DEED: The use of recorded land use restrictions is one of the methods the DTSC uses to protect the public from unsafe exposures to hazardous substances and wastes .

A review of the DEED list, as provided by EDR, and dated 05/28/2021 has revealed that there is 1 DEED site within approximately 0.5 miles of the target property.

<u>Lower Elevation</u>	<u>Address</u>	<u>Direction / Distance</u>	<u>Map ID</u>	<u>Page</u>
DANNY K CLEANERS (FO)	1941 N. TUSTIN AVENUE	SSE 1/4 - 1/2 (0.274 mi.)	88	335
Status: CERTIFIED O&M - LAND USE RESTRICTIONS ONLY				
Envirostor ID: 60002324				

Other Ascertainable Records

RCRA NonGen / NLR: RCRAInfo is EPA's comprehensive information system, providing access to data supporting the Resource Conservation and Recovery Act (RCRA) of 1976 and the Hazardous and Solid Waste Amendments (HSWA) of 1984. The database includes selective information on sites which generate, transport, store, treat and/or dispose of hazardous waste as defined by the Resource Conservation and Recovery Act (RCRA). Non-Generators do not presently generate hazardous waste.

A review of the RCRA NonGen / NLR list, as provided by EDR, and dated 09/13/2021 has revealed that there are 30 RCRA NonGen / NLR sites within approximately 0.25 miles of the target property.

<u>Equal/Higher Elevation</u>	<u>Address</u>	<u>Direction / Distance</u>	<u>Map ID</u>	<u>Page</u>
STATER BROS MARKETS EPA ID:: CAL000340299	2360 N TUSTIN AVE	NNE 0 - 1/8 (0.026 mi.)	B3	16
CALIFORNIA HIGHWAY P EPA ID:: CAL000046160	2031 E SANTA CLARA A	W 0 - 1/8 (0.041 mi.)	A7	47
CANYON CREST CLEANER	2380 N TUSTIN AVE ST	NNE 0 - 1/8 (0.077 mi.)	B23	101

EXECUTIVE SUMMARY

EPA ID:: CAL000365761				
ALLEN TIRE CO 1694	2401 N TUSTIN AVE	NE 0 - 1/8 (0.088 mi.)	E32	114
FRED ALLEN ENTERPRIS	2401 N TUSTIN AVE	NE 0 - 1/8 (0.088 mi.)	E38	145
EPA ID:: CAL912912940				
THE BASCOM GROUP LLC	2414 N. TUSTIN AVE.	NNE 1/8 - 1/4 (0.137 mi.)	G51	186
EPA ID:: CAC002980908				
THE BASCOM GROUP LLC	2414 N. TUSTIN AVE.	NNE 1/8 - 1/4 (0.137 mi.)	G52	189
EPA ID:: CAC003024528				
MICHELLE BELACIC	2244 FRANZEN AVE	ENE 1/8 - 1/4 (0.222 mi.)	80	295
JEFF LEDON	2530 N TUSTIN #119 U	N 1/8 - 1/4 (0.244 mi.)	82	300
EPA ID:: CAC002980377				

<u>Lower Elevation</u>	<u>Address</u>	<u>Direction / Distance</u>	<u>Map ID</u>	<u>Page</u>
ALBERTO RODRIGUEZ	2026 EAST SANTA CLAR	SW 0 - 1/8 (0.022 mi.)	A1	9
EPA ID:: CAC002969927				
THE VILLAGE AT ORANG	2300 N. TUSTIN AVENU	E 0 - 1/8 (0.029 mi.)	B4	18
SB JOO INC	2239 N TUSTIN AVE	SE 0 - 1/8 (0.076 mi.)	D15	62
EPA ID:: CAL000398615				
SHERIN WILLIAMS #153	2201 N TUSTIN AVE	SE 0 - 1/8 (0.115 mi.)	D44	161
EPA ID:: CAL000396228				
FRAZEE ENTERPRISES L	2201 N. TUSTIN AVE.	SE 0 - 1/8 (0.115 mi.)	D46	176
DANE VALDEZ	2202 E. BUFFALO AVE	SE 0 - 1/8 (0.120 mi.)	D47	178
MATT REEVES	2141 N TUSTIN AVE	SSE 1/8 - 1/4 (0.150 mi.)	H53	191
BEVERLY MAYO	2113 CATALINA AVENUE	SSW 1/8 - 1/4 (0.170 mi.)	I59	202
GEORGE BARNET	2210 EAST AVALON	SE 1/8 - 1/4 (0.172 mi.)	63	208
EPA ID:: CAC002985143				
MARTHA WORALL	1913 E. AVALON AVENU	WSW 1/8 - 1/4 (0.175 mi.)	J64	210
KATELYN FINLEY	1918 E. AVALON AVENU	WSW 1/8 - 1/4 (0.180 mi.)	J65	213
STEVE BOWERS	2118 CATALINA AVE	S 1/8 - 1/4 (0.194 mi.)	I66	215
LANELL O'NEILL	2217 PASADENA ST	ESE 1/8 - 1/4 (0.204 mi.)	K67	218
LANELL O'NEILL	2217 PASADENA ST,	ESE 1/8 - 1/4 (0.204 mi.)	K68	220
JJJZ, INC. DBA JIFFY	2025 N TUSTIN AVE	SSE 1/8 - 1/4 (0.219 mi.)	L73	247
EPA ID:: CAL000265785				
JIFFY LUBE #1303	2025 N TUSTIN AVE	SSE 1/8 - 1/4 (0.219 mi.)	L74	250
EPA ID:: CAL000438271				
AUTOCARE EXPRESS INC	2015 N TUSTIN AVE ST	SSE 1/8 - 1/4 (0.222 mi.)	L78	271
EPA ID:: CAL000326149				
SCOTT ASHLOCK	1902 E. AVALON AVENU	WSW 1/8 - 1/4 (0.228 mi.)	J81	297
FIRESTONE COMPLETE A	2005 N TUSTIN AVE ST	SSE 1/8 - 1/4 (0.245 mi.)	L83	302
EPA ID:: CAL000365689				
MO'S GARAGE	2005 N TUSTIN AVE	SSE 1/8 - 1/4 (0.245 mi.)	L84	305
EPA ID:: CAL000361247				
SADDLEBACK AUTOMOTIV	2005 N TUSTIN AVE	SSE 1/8 - 1/4 (0.245 mi.)	L86	316
EPA ID:: CAL000095367				

EXECUTIVE SUMMARY

Cortese: The sites for the list are designated by the State Water Resource Control Board (LUST), the Integrated Waste Board (SWF/LS), and the Department of Toxic Substances Control (Cal-Sites).

A review of the Cortese list, as provided by EDR, and dated 06/17/2021 has revealed that there are 8 Cortese sites within approximately 0.5 miles of the target property.

<u>Equal/Higher Elevation</u>	<u>Address</u>	<u>Direction / Distance</u>	<u>Map ID</u>	<u>Page</u>
G&M OIL #12 Cleanup Status: COMPLETED - CASE CLOSED	2401 N TUSTIN AVE	NE 0 - 1/8 (0.088 mi.)	E36	130
SHELL SERVICE STATIO Cleanup Status: COMPLETED - CASE CLOSED	889 TUSTIN	N 1/4 - 1/2 (0.408 mi.)	N90	374
<u>Lower Elevation</u>	<u>Address</u>	<u>Direction / Distance</u>	<u>Map ID</u>	<u>Page</u>
C & C UNOCAL 76 Cleanup Status: COMPLETED - CASE CLOSED	2301 N TUSTIN	E 0 - 1/8 (0.054 mi.)	C12	55
EXXON SERVICE STATIO Cleanup Status: COMPLETED - CASE CLOSED	2230 N TUSTIN	SSE 0 - 1/8 (0.078 mi.)	D27	106
LADD LIQUORS 9 Cleanup Status: COMPLETED - CASE CLOSED	2151 E SANTA CLARA A	E 0 - 1/8 (0.090 mi.)	C39	148
ORANGE COUNTY CEMETE Cleanup Status: COMPLETED - CASE CLOSED	1919 E SANTA CLARA A	W 1/8 - 1/4 (0.125 mi.)	F49	182
BEACON BAY AUTO WASH Cleanup Status: COMPLETED - CASE CLOSED	2035 TUSTIN AVE. N	SSE 1/8 - 1/4 (0.209 mi.)	L70	224
ARCO Cleanup Status: COMPLETED - CASE CLOSED	13972 TUSTIN	SSE 1/4 - 1/2 (0.423 mi.)	M92	385

DRYCLEANERS: A list of drycleaner related facilities that have EPA ID numbers. These are facilities with certain SIC codes: power laundries, family and commercial; garment pressing and cleaners' agents; linen supply; coin-operated laundries and cleaning; drycleaning plants except rugs; carpet and upholster cleaning; industrial launderers; laundry and garment services.

A review of the DRYCLEANERS list, as provided by EDR, has revealed that there are 12 DRYCLEANERS sites within approximately 0.25 miles of the target property.

<u>Equal/Higher Elevation</u>	<u>Address</u>	<u>Direction / Distance</u>	<u>Map ID</u>	<u>Page</u>
CANYON CREST CLEANER Database: DRYCLEANERS, Date of Government Version: 05/25/2021 EPA Id: CAL000156906	2380 N TUSTIN AVE	NNE 0 - 1/8 (0.077 mi.)	B20	78
CANYON CREST CLEANER Database: DRYCLEAN SOUTH COAST, Date of Government Version: 05/18/2021	2380 N TUSTIN AVE UN	NNE 0 - 1/8 (0.077 mi.)	B22	99
CANYON CREST CLEANER Database: DRYCLEAN SOUTH COAST, Date of Government Version: 05/18/2021	2380 N TUSTIN AVE UN	NNE 0 - 1/8 (0.077 mi.)	B24	103
<u>Lower Elevation</u>	<u>Address</u>	<u>Direction / Distance</u>	<u>Map ID</u>	<u>Page</u>
DANNY'S DRY CLEANERS Database: DRYCLEAN SOUTH COAST, Date of Government Version: 05/18/2021 Database: DRYCLEANERS, Date of Government Version: 05/25/2021 EPA Id: CAL000398615	2239 N TUSTIN AVE	SE 0 - 1/8 (0.076 mi.)	D17	65
DANNY'S CLEANERS Database: DRYCLEAN SOUTH COAST, Date of Government Version: 05/18/2021	2239 N TUSTIN AVE	SE 0 - 1/8 (0.076 mi.)	D18	76

EXECUTIVE SUMMARY

<u>Lower Elevation</u>	<u>Address</u>	<u>Direction / Distance</u>	<u>Map ID</u>	<u>Page</u>
DANNY'S DRY CLEANERS Database: DRYCLEANERS, Date of Government Version: 05/25/2021 EPA Id: CAL000294409	2239 N TUSTIN AVE	SE 0 - 1/8 (0.076 mi.)	D19	77
FOOTHILL CLEANERS Database: DRYCLEAN SOUTH COAST, Date of Government Version: 05/18/2021	2120 N TUSTIN AVE	SSE 1/8 - 1/4 (0.165 mi.)	H55	200
FOOTHILL CLEANERS Database: DRYCLEAN SOUTH COAST, Date of Government Version: 05/18/2021	2120 N TUSTIN	SSE 1/8 - 1/4 (0.165 mi.)	H56	201
FOOTHILL CLEANERS Database: DRYCLEAN SOUTH COAST, Date of Government Version: 05/18/2021	2120 N TUSTIN AVE	SSE 1/8 - 1/4 (0.165 mi.)	H57	201
WHITE HORSE CLEANERS Database: DRYCLEAN SOUTH COAST, Date of Government Version: 05/18/2021	2112 N TUSTIN AVE	SSE 1/8 - 1/4 (0.170 mi.)	H60	205
WHITE HORSE CLEANERS Database: DRYCLEAN SOUTH COAST, Date of Government Version: 05/18/2021	2112 N TUSTIN AVE	SSE 1/8 - 1/4 (0.170 mi.)	H61	206
WHITE HORSE CLEANERS Database: DRYCLEANERS, Date of Government Version: 05/25/2021 EPA Id: CAL000297041 EPA Id: CAL000322460	2112 N TUSTIN AVE	SSE 1/8 - 1/4 (0.170 mi.)	H62	206

HIST CORTESE: The sites for the list are designated by the State Water Resource Control Board [LUST], the Integrated Waste Board [SWF/LS], and the Department of Toxic Substances Control [CALSTITES]. This listing is no longer updated by the state agency.

A review of the HIST CORTESE list, as provided by EDR, and dated 04/01/2001 has revealed that there are 2 HIST CORTESE sites within approximately 0.5 miles of the target property.

<u>Lower Elevation</u>	<u>Address</u>	<u>Direction / Distance</u>	<u>Map ID</u>	<u>Page</u>
E-Z SERVE Reg Id: 083001207T	2151 SANTA CLARA	ESE 0 - 1/8 (0.046 mi.)	C9	51
ARCO Reg Id: 083001094T	13972 TUSTIN	SSE 1/4 - 1/2 (0.423 mi.)	M92	385

EDR HIGH RISK HISTORICAL RECORDS

EDR Exclusive Records

EDR Hist Auto: EDR has searched selected national collections of business directories and has collected listings of potential gas station/filling station/service station sites that were available to EDR researchers. EDR's review was limited to those categories of sources that might, in EDR's opinion, include gas station/filling station/service station establishments. The categories reviewed included, but were not limited to gas, gas station, gasoline station, filling station, auto, automobile repair, auto service station, service station, etc. This database falls within a category of information EDR classifies as "High Risk Historical Records", or HRHR. EDR's HRHR effort presents unique and sometimes proprietary data about past sites and operations that typically create environmental concerns, but may not show up in current government records searches.

A review of the EDR Hist Auto list, as provided by EDR, has revealed that there are 4 EDR Hist Auto

EXECUTIVE SUMMARY

sites within approximately 0.125 miles of the target property.

<u>Equal/Higher Elevation</u>	<u>Address</u>	<u>Direction / Distance</u>	<u>Map ID</u>	<u>Page</u>
ALLEN FRED ENTERPRIS	2401 N TUSTIN AVE	NE 0 - 1/8 (0.088 mi.)	E33	116
ALLEN TIRE CO INC	2401 TUSTIN AVE	NNE 0 - 1/8 (0.095 mi.)	E41	152
<u>Lower Elevation</u>	<u>Address</u>	<u>Direction / Distance</u>	<u>Map ID</u>	<u>Page</u>
C&C UNOCAL 76	2301 N TUSTIN AVE	E 0 - 1/8 (0.054 mi.)	C13	59
RICHMOND EDWARD	2230 N TUSTIN	SSE 0 - 1/8 (0.078 mi.)	D30	110

EDR Hist Cleaner: EDR has searched selected national collections of business directories and has collected listings of potential dry cleaner sites that were available to EDR researchers. EDR's review was limited to those categories of sources that might, in EDR's opinion, include dry cleaning establishments. The categories reviewed included, but were not limited to dry cleaners, cleaners, laundry, laundromat, cleaning/laundry, wash & dry etc. This database falls within a category of information EDR classifies as "High Risk Historical Records", or HRHR. EDR's HRHR effort presents unique and sometimes proprietary data about past sites and operations that typically create environmental concerns, but may not show up in current government records searches.

A review of the EDR Hist Cleaner list, as provided by EDR, has revealed that there are 2 EDR Hist Cleaner sites within approximately 0.125 miles of the target property.

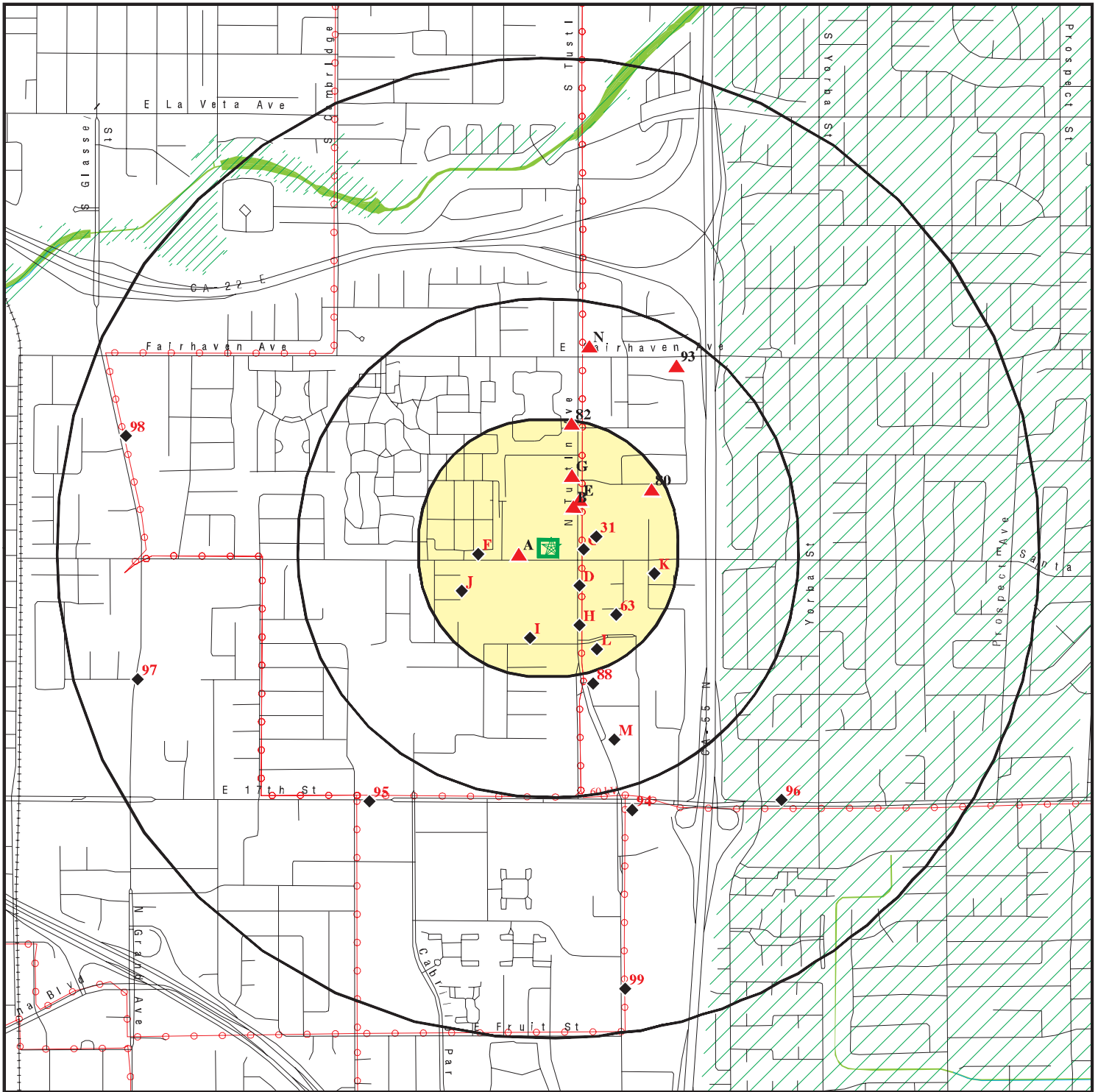
<u>Equal/Higher Elevation</u>	<u>Address</u>	<u>Direction / Distance</u>	<u>Map ID</u>	<u>Page</u>
KING & CREST	2380 N TUSTIN AV	NNE 0 - 1/8 (0.077 mi.)	B21	98
<u>Lower Elevation</u>	<u>Address</u>	<u>Direction / Distance</u>	<u>Map ID</u>	<u>Page</u>
DANNYS CLEANERS	2239 N TUSTIN AVE	SE 0 - 1/8 (0.076 mi.)	D16	64

EXECUTIVE SUMMARY

Due to poor or inadequate address information, the following sites were not mapped. Count: 20 records.

<u>Site Name</u>	<u>Database(s)</u>
SANTA ANA VALLEY IRRIGATION DUMP #	CERS
SANTA ANA COUNTRY CLUB	RGA LUST
SANTA ANA COUNTRY CLUB MAINTENANCE	RGA LUST
SANTA ANA COUNTRY CLUB	RGA LUST
SANTA ANA COUNTRY CLUB	RGA LUST
SANTA ANA COUNTRY CLUB	RGA LUST
SANTA ANA COUNTRY CLUB	RGA LUST
SANTA ANA COUNTRY CLUB	RGA LUST
HONEYWELL	LUST, HIST CORTESE
LEWIS CLEANERS	DRYCLEANERS
DANNY'S CLEANERS	DRYCLEANERS
ANAHEIM CITY DUMP #7	SWF/LF
ORANGE #4/CANAL ST/NEWKIRK LF	SWF/LF
JEFFERY ROAD ROCK PLANT	SWF/LF
ORANGE CITY DUMP #4	SWF/LF
FOSTER SAND & GRAVEL	SWF/LF
SHELL STATION	LUST
ARCO	LUST, HIST UST
SANTA ANA CITY	WMUDS/SWAT
SANTA ANA VALLEY IRRIGATION DUMP #	RGA LF

OVERVIEW MAP - 6703026.2S



Target Property

Sites at elevations higher than or equal to the target property

Sites at elevations lower than the target property

Manufactured Gas Plants

National Priority List Sites

Dept. Defense Sites

Indian Reservations BIA

Power transmission lines

Special Flood Hazard Area (1%)

0.2% Annual Chance Flood Hazard

National Wetland Inventory

State Wetlands

Areas of Concern

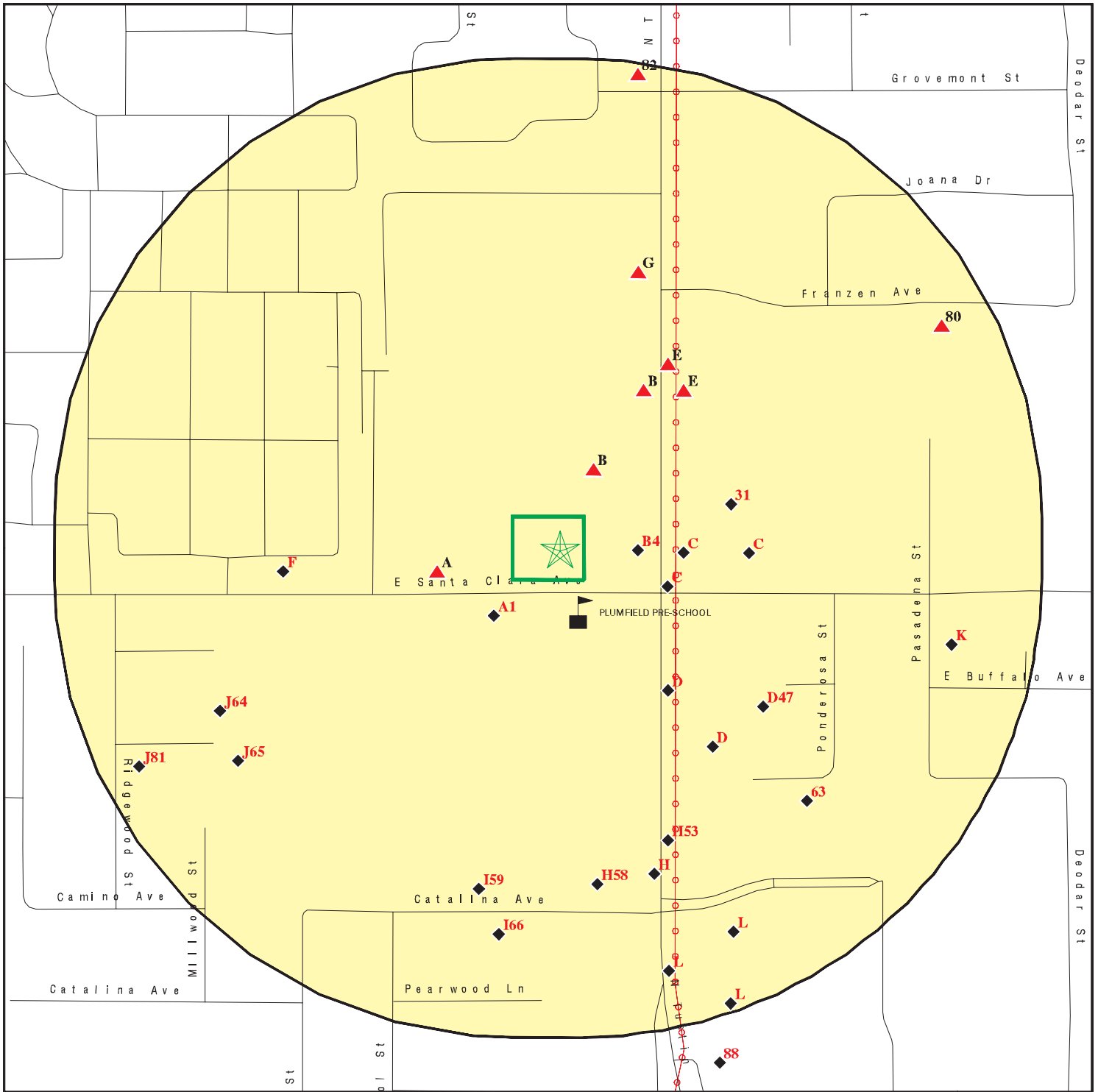









This report includes Interactive Map Layers to display and/or hide map information. The legend includes only those icons for the default map view.






SITE NAME: Mcdonalds Santa Ana
 ADDRESS: 2109 E Santa Clara Avenue
 Santa Ana CA 92705
 LAT/LONG: 33.767502 / 117.836719

CLIENT: Universal Engineering Sciences
 CONTACT: Alexia Mackey
 INQUIRY #: 6703026.2s
 DATE: October 14, 2021 8:45 am

DETAIL MAP - 6703026.2S



-  Target Property
-  Sites at elevations higher than or equal to the target property
-  Sites at elevations lower than the target property
-  Manufactured Gas Plants
-  Sensitive Receptors
-  National Priority List Sites
-  Dept. Defense Sites

-  Indian Reservations BIA
-  Power transmission lines
-  Special Flood Hazard Area (1%)
-  0.2% Annual Chance Flood Hazard
-  Areas of Concern



This report includes Interactive Map Layers to display and/or hide map information. The legend includes only those icons for the default map view.

SITE NAME: Mcdonalds Santa Ana
 ADDRESS: 2109 E Santa Clara Avenue
 Santa Ana CA 92705
 LAT/LONG: 33.767502 / 117.836719

CLIENT: Universal Engineering Sciences
 CONTACT: Alexia Mackey
 INQUIRY #: 6703026.2s
 DATE: October 14, 2021 8:46 am

MAP FINDINGS SUMMARY

Database	Search Distance (Miles)	Target Property	< 1/8	1/8 - 1/4	1/4 - 1/2	1/2 - 1	> 1	Total Plotted
STANDARD ENVIRONMENTAL RECORDS								
<i>Federal NPL site list</i>								
NPL	1.000		0	0	0	0	NR	0
Proposed NPL	1.000		0	0	0	0	NR	0
NPL LIENS	1.000		0	0	0	0	NR	0
<i>Federal Delisted NPL site list</i>								
Delisted NPL	1.000		0	0	0	0	NR	0
<i>Federal CERCLIS list</i>								
FEDERAL FACILITY	0.500		0	0	0	NR	NR	0
SEMS	0.500		0	0	0	NR	NR	0
<i>Federal CERCLIS NFRAP site list</i>								
SEMS-ARCHIVE	0.500		0	0	0	NR	NR	0
<i>Federal RCRA CORRACTS facilities list</i>								
CORRACTS	1.000		0	0	0	0	NR	0
<i>Federal RCRA non-CORRACTS TSD facilities list</i>								
RCRA-TSDF	0.500		0	0	0	NR	NR	0
<i>Federal RCRA generators list</i>								
RCRA-LQG	0.250		0	0	NR	NR	NR	0
RCRA-SQG	0.250		3	3	NR	NR	NR	6
RCRA-VSQG	0.250		0	0	NR	NR	NR	0
<i>Federal institutional controls / engineering controls registries</i>								
LUCIS	0.500		0	0	0	NR	NR	0
US ENG CONTROLS	0.500		0	0	0	NR	NR	0
US INST CONTROLS	0.500		0	0	0	NR	NR	0
<i>Federal ERNS list</i>								
ERNS	TP		NR	NR	NR	NR	NR	0
<i>State- and tribal - equivalent NPL RESPONSE</i>								
RESPONSE	1.000		0	0	0	0	NR	0
<i>State- and tribal - equivalent CERCLIS ENVIROSTOR</i>								
ENVIROSTOR	1.000		0	0	1	6	NR	7
<i>State and tribal landfill and/or solid waste disposal site lists</i>								
SWF/LF	0.500		0	0	0	NR	NR	0
<i>State and tribal leaking storage tank lists</i>								
LUST	0.500		8	3	3	NR	NR	14

MAP FINDINGS SUMMARY

Database	Search Distance (Miles)	Target Property	< 1/8	1/8 - 1/4	1/4 - 1/2	1/2 - 1	> 1	Total Plotted
INDIAN LUST	0.500		0	0	0	NR	NR	0
CPS-SLIC	0.500		0	0	0	NR	NR	0
State and tribal registered storage tank lists								
FEMA UST	0.250		0	0	NR	NR	NR	0
UST	0.250		1	1	NR	NR	NR	2
AST	0.250		1	0	NR	NR	NR	1
INDIAN UST	0.250		0	0	NR	NR	NR	0
State and tribal voluntary cleanup sites								
INDIAN VCP	0.500		0	0	0	NR	NR	0
VCP	0.500		0	0	1	NR	NR	1
State and tribal Brownfields sites								
BROWNFIELDS	0.500		0	0	0	NR	NR	0
ADDITIONAL ENVIRONMENTAL RECORDS								
Local Brownfield lists								
US BROWNFIELDS	0.500		0	0	0	NR	NR	0
Local Lists of Landfill / Solid Waste Disposal Sites								
WMUDS/SWAT	0.500		0	0	0	NR	NR	0
SWRCY	0.500		0	0	0	NR	NR	0
HAULERS	TP		NR	NR	NR	NR	NR	0
INDIAN ODI	0.500		0	0	0	NR	NR	0
DEBRIS REGION 9	0.500		0	0	0	NR	NR	0
ODI	0.500		0	0	0	NR	NR	0
IHS OPEN DUMPS	0.500		0	0	0	NR	NR	0
Local Lists of Hazardous waste / Contaminated Sites								
US HIST CDL	TP		NR	NR	NR	NR	NR	0
HIST Cal-Sites	1.000		0	0	0	0	NR	0
SCH	0.250		0	0	NR	NR	NR	0
CDL	TP		NR	NR	NR	NR	NR	0
Toxic Pits	1.000		0	0	0	0	NR	0
CERS HAZ WASTE	0.250		4	3	NR	NR	NR	7
US CDL	TP		NR	NR	NR	NR	NR	0
PFAS	0.500		0	0	2	NR	NR	2
Local Lists of Registered Storage Tanks								
SWEEPS UST	0.250		7	4	NR	NR	NR	11
HIST UST	0.250		9	2	NR	NR	NR	11
CERS TANKS	0.250		1	1	NR	NR	NR	2
CA FID UST	0.250		6	3	NR	NR	NR	9
Local Land Records								
LIENS	TP		NR	NR	NR	NR	NR	0

MAP FINDINGS SUMMARY

Database	Search Distance (Miles)	Target Property	< 1/8	1/8 - 1/4	1/4 - 1/2	1/2 - 1	> 1	Total Plotted
LIENS 2	TP		NR	NR	NR	NR	NR	0
DEED	0.500		0	0	1	NR	NR	1
Records of Emergency Release Reports								
HMIRS	TP		NR	NR	NR	NR	NR	0
CHMIRS	TP		NR	NR	NR	NR	NR	0
LDS	TP		NR	NR	NR	NR	NR	0
MCS	TP		NR	NR	NR	NR	NR	0
Orange Co. Industrial Site	TP		NR	NR	NR	NR	NR	0
SPILLS 90	TP		NR	NR	NR	NR	NR	0
Other Ascertainable Records								
RCRA NonGen / NLR	0.250		11	19	NR	NR	NR	30
FUDS	1.000		0	0	0	0	NR	0
DOD	1.000		0	0	0	0	NR	0
SCRD DRYCLEANERS	0.500		0	0	0	NR	NR	0
US FIN ASSUR	TP		NR	NR	NR	NR	NR	0
EPA WATCH LIST	TP		NR	NR	NR	NR	NR	0
2020 COR ACTION	0.250		0	0	NR	NR	NR	0
TSCA	TP		NR	NR	NR	NR	NR	0
TRIS	TP		NR	NR	NR	NR	NR	0
SSTS	TP		NR	NR	NR	NR	NR	0
ROD	1.000		0	0	0	0	NR	0
RMP	TP		NR	NR	NR	NR	NR	0
RAATS	TP		NR	NR	NR	NR	NR	0
PRP	TP		NR	NR	NR	NR	NR	0
PADS	TP		NR	NR	NR	NR	NR	0
ICIS	TP		NR	NR	NR	NR	NR	0
FTTS	TP		NR	NR	NR	NR	NR	0
MLTS	TP		NR	NR	NR	NR	NR	0
COAL ASH DOE	TP		NR	NR	NR	NR	NR	0
COAL ASH EPA	0.500		0	0	0	NR	NR	0
PCB TRANSFORMER	TP		NR	NR	NR	NR	NR	0
RADINFO	TP		NR	NR	NR	NR	NR	0
HIST FTTS	TP		NR	NR	NR	NR	NR	0
DOT OPS	TP		NR	NR	NR	NR	NR	0
CONSENT	1.000		0	0	0	0	NR	0
INDIAN RESERV	1.000		0	0	0	0	NR	0
FUSRAP	1.000		0	0	0	0	NR	0
UMTRA	0.500		0	0	0	NR	NR	0
LEAD SMELTERS	TP		NR	NR	NR	NR	NR	0
US AIRS	TP		NR	NR	NR	NR	NR	0
US MINES	0.250		0	0	NR	NR	NR	0
ABANDONED MINES	0.250		0	0	NR	NR	NR	0
FINDS	TP		NR	NR	NR	NR	NR	0
DOCKET HWC	TP		NR	NR	NR	NR	NR	0
ECHO	TP		NR	NR	NR	NR	NR	0
UXO	1.000		0	0	0	0	NR	0
FUELS PROGRAM	0.250		0	0	NR	NR	NR	0
CA BOND EXP. PLAN	1.000		0	0	0	0	NR	0
Cortese	0.500		4	2	2	NR	NR	8

MAP FINDINGS SUMMARY

<u>Database</u>	<u>Search Distance (Miles)</u>	<u>Target Property</u>	<u>< 1/8</u>	<u>1/8 - 1/4</u>	<u>1/4 - 1/2</u>	<u>1/2 - 1</u>	<u>> 1</u>	<u>Total Plotted</u>
CUPA Listings	0.250		0	0	NR	NR	NR	0
DRYCLEANERS	0.250		6	6	NR	NR	NR	12
EMI	TP		NR	NR	NR	NR	NR	0
ENF	TP		NR	NR	NR	NR	NR	0
Financial Assurance	TP		NR	NR	NR	NR	NR	0
HAZNET	TP		NR	NR	NR	NR	NR	0
ICE	TP		NR	NR	NR	NR	NR	0
HIST CORTESE	0.500		1	0	1	NR	NR	2
HWP	1.000		0	0	0	0	NR	0
HWT	0.250		0	0	NR	NR	NR	0
MINES	0.250		0	0	NR	NR	NR	0
MWMP	0.250		0	0	NR	NR	NR	0
NPDES	TP		NR	NR	NR	NR	NR	0
PEST LIC	TP		NR	NR	NR	NR	NR	0
PROC	0.500		0	0	0	NR	NR	0
Notify 65	1.000		0	0	0	0	NR	0
UIC	TP		NR	NR	NR	NR	NR	0
UIC GEO	TP		NR	NR	NR	NR	NR	0
WASTEWATER PITS	0.500		0	0	0	NR	NR	0
WDS	TP		NR	NR	NR	NR	NR	0
WIP	0.250		0	0	NR	NR	NR	0
MILITARY PRIV SITES	TP		NR	NR	NR	NR	NR	0
PROJECT	TP		NR	NR	NR	NR	NR	0
WDR	TP		NR	NR	NR	NR	NR	0
CIWQS	TP		NR	NR	NR	NR	NR	0
CERS	TP		NR	NR	NR	NR	NR	0
NON-CASE INFO	TP		NR	NR	NR	NR	NR	0
OTHER OIL GAS	TP		NR	NR	NR	NR	NR	0
PROD WATER PONDS	TP		NR	NR	NR	NR	NR	0
SAMPLING POINT	TP		NR	NR	NR	NR	NR	0
WELL STIM PROJ	TP		NR	NR	NR	NR	NR	0
MINES MRDS	TP		NR	NR	NR	NR	NR	0
HWTS	TP		NR	NR	NR	NR	NR	0
<u>EDR HIGH RISK HISTORICAL RECORDS</u>								
<i>EDR Exclusive Records</i>								
EDR MGP	1.000		0	0	0	0	NR	0
EDR Hist Auto	0.125		4	NR	NR	NR	NR	4
EDR Hist Cleaner	0.125		2	NR	NR	NR	NR	2
<u>EDR RECOVERED GOVERNMENT ARCHIVES</u>								
<i>Exclusive Recovered Govt. Archives</i>								
RGA LF	TP		NR	NR	NR	NR	NR	0
RGA LUST	TP		NR	NR	NR	NR	NR	0
- Totals --		0	68	47	11	6	0	132

MAP FINDINGS SUMMARY

<u>Database</u>	<u>Search Distance (Miles)</u>	<u>Target Property</u>	<u>< 1/8</u>	<u>1/8 - 1/4</u>	<u>1/4 - 1/2</u>	<u>1/2 - 1</u>	<u>> 1</u>	<u>Total Plotted</u>
-----------------	--	----------------------------	-----------------	------------------	------------------	----------------	---------------	--------------------------

NOTES:

TP = Target Property

NR = Not Requested at this Search Distance

Sites may be listed in more than one database

Map ID
Direction
Distance
Elevation

MAP FINDINGS

Site

Database(s)

EDR ID Number
EPA ID Number

A1
SW
< 1/8
0.022 mi.
118 ft.

ALBERTO RODRIGUEZ
2026 EAST SANTA CLARA AVE UNIT C4
SANTA ANA, CA 92705

RCRA NonGen / NLR **1024750139**
CAC002969927

Site 1 of 5 in cluster A

Relative:
Lower
Actual:
192 ft.

RCRA NonGen / NLR:
Date Form Received by Agency: 20180709
Handler Name: ALBERTO RODRIGUEZ
Handler Address: 2026 EAST SANTA CLARA AVE UNIT C4
Handler City,State,Zip: SANTA ANA, CA 92705-7861
EPA ID: CAC002969927
Contact Name: ALBERTO RODRIGUEZ
Contact Address: 2026 EAST SANTA CLARA AVE UNIT C4
Contact City,State,Zip: SANTA ANA, CA 92705-7861
Contact Telephone: 714-492-4451
Contact Fax: Not reported
Contact Email: GENEVADEGUIRE@ALLIANCE-ENVIRO.COM
Contact Title: Not reported
EPA Region: 09
Land Type: Not reported
Federal Waste Generator Description: Not a generator, verified
Non-Notifier: Not reported
Biennial Report Cycle: Not reported
Accessibility: Not reported
Active Site Indicator: Handler Activities
State District Owner: Not reported
State District: Not reported
Mailing Address: 2026 EAST SANTA CLARA AVE UNIT C4
Mailing City,State,Zip: SANTA ANA, CA 92705-7861
Owner Name: ALBERTO RODRIGUEZ
Owner Type: Other
Operator Name: ALBERTO RODRIGUEZ
Operator Type: Other
Short-Term Generator Activity: No
Importer Activity: No
Mixed Waste Generator: No
Transporter Activity: No
Transfer Facility Activity: No
Recycler Activity with Storage: No
Small Quantity On-Site Burner Exemption: No
Smelting Melting and Refining Furnace Exemption: No
Underground Injection Control: No
Off-Site Waste Receipt: No
Universal Waste Indicator: Yes
Universal Waste Destination Facility: Yes
Federal Universal Waste: No
Active Site Fed-Reg Treatment Storage and Disposal Facility: Not reported
Active Site Converter Treatment storage and Disposal Facility: Not reported
Active Site State-Reg Treatment Storage and Disposal Facility: Not reported
Active Site State-Reg Handler: ---
Federal Facility Indicator: Not reported
Hazardous Secondary Material Indicator: N
Sub-Part K Indicator: Not reported
Commercial TSD Indicator: No
Treatment Storage and Disposal Type: Not reported
2018 GPRA Permit Baseline: Not on the Baseline
2018 GPRA Renewals Baseline: Not on the Baseline
Permit Renewals Workload Universe: Not reported

Map ID
 Direction
 Distance
 Elevation

MAP FINDINGS

Site

Database(s)

EDR ID Number
 EPA ID Number

ALBERTO RODRIGUEZ (Continued)

1024750139

Permit Workload Universe:	Not reported
Permit Progress Universe:	Not reported
Post-Closure Workload Universe:	Not reported
Closure Workload Universe:	Not reported
202 GPRA Corrective Action Baseline:	No
Corrective Action Workload Universe:	No
Subject to Corrective Action Universe:	No
Non-TSDFs Where RCRA CA has Been Imposed Universe:	No
TSDFs Potentially Subject to CA Under 3004 (u)/(v) Universe:	No
TSDFs Only Subject to CA under Discretionary Auth Universe:	No
Corrective Action Priority Ranking:	No NCAPS ranking
Environmental Control Indicator:	No
Institutional Control Indicator:	No
Human Exposure Controls Indicator:	N/A
Groundwater Controls Indicator:	N/A
Operating TSDF Universe:	Not reported
Full Enforcement Universe:	Not reported
Significant Non-Complier Universe:	No
Unaddressed Significant Non-Complier Universe:	No
Addressed Significant Non-Complier Universe:	No
Significant Non-Complier With a Compliance Schedule Universe:	No
Financial Assurance Required:	Not reported
Handler Date of Last Change:	20180905
Recognized Trader-Importer:	No
Recognized Trader-Exporter:	No
Importer of Spent Lead Acid Batteries:	No
Exporter of Spent Lead Acid Batteries:	No
Recycler Activity Without Storage:	No
Manifest Broker:	No
Sub-Part P Indicator:	No

Handler - Owner Operator:

Owner/Operator Indicator:	Operator
Owner/Operator Name:	ALBERTO RODRIGUEZ
Legal Status:	Other
Date Became Current:	Not reported
Date Ended Current:	Not reported
Owner/Operator Address:	2026 EAST SANTA CLARA AVE UNIT C4
Owner/Operator City,State,Zip:	SANTA ANA, CA 92705-7861
Owner/Operator Telephone:	714-492-4451
Owner/Operator Telephone Ext:	Not reported
Owner/Operator Fax:	Not reported
Owner/Operator Email:	Not reported

Owner/Operator Indicator:	Owner
Owner/Operator Name:	ALBERTO RODRIGUEZ
Legal Status:	Other
Date Became Current:	Not reported
Date Ended Current:	Not reported
Owner/Operator Address:	2026 EAST SANTA CLARA AVE UNIT C4
Owner/Operator City,State,Zip:	SANTA ANA, CA 92705-7861
Owner/Operator Telephone:	714-492-4451
Owner/Operator Telephone Ext:	Not reported
Owner/Operator Fax:	Not reported
Owner/Operator Email:	Not reported

Map ID
Direction
Distance
Elevation

MAP FINDINGS

Site

Database(s)

EDR ID Number
EPA ID Number

ALBERTO RODRIGUEZ (Continued)

1024750139

Historic Generators:

Receive Date: 20180709
Handler Name: ALBERTO RODRIGUEZ
Federal Waste Generator Description: Not a generator, verified
State District Owner: Not reported
Large Quantity Handler of Universal Waste: No
Recognized Trader Importer: No
Recognized Trader Exporter: No
Spent Lead Acid Battery Importer: No
Spent Lead Acid Battery Exporter: No
Current Record: Yes
Non Storage Recycler Activity: Not reported
Electronic Manifest Broker: Not reported

List of NAICS Codes and Descriptions:

NAICS Code: 56299
NAICS Description: ALL OTHER WASTE MANAGEMENT SERVICES

Facility Has Received Notices of Violations:

Violations: No Violations Found

Evaluation Action Summary:

Evaluations: No Evaluations Found

B2
NNE
< 1/8
0.026 mi.
139 ft.

STATER BROS. MARKETS 040
2360 N TUSTIN AVE
SANTA ANA, CA 92705

CERS HAZ WASTE **S107136913**
CERS **N/A**

Site 1 of 8 in cluster B

Relative:
Higher
Actual:
194 ft.

CERS HAZ WASTE:
Name: STATER BROS. MARKETS 040
Address: 2360 N TUSTIN AVE
City,State,Zip: SANTA ANA, CA 92705
Site ID: 157070
CERS ID: 10571947
CERS Description: Hazardous Waste Generator

CERS:

Name: STATER BROS. MARKETS 040
Address: 2360 N TUSTIN AVE
City,State,Zip: SANTA ANA, CA 92705
Site ID: 157070
CERS ID: 10571947
CERS Description: Chemical Storage Facilities

Evaluation:

Eval General Type: Other/Unknown
Eval Date: 01-31-2015
Violations Found: No
Eval Type: Other, not routine, done by local agency
Eval Notes: Reviewed CERS submittals - updated EC records to current information
Eval Division: Orange County Environmental Health
Eval Program: HMRRP
Eval Source: CERS

Map ID
Direction
Distance
Elevation

MAP FINDINGS

Site

Database(s)

EDR ID Number
EPA ID Number

STATER BROS. MARKETS 040 (Continued)

S107136913

Eval General Type: Compliance Evaluation Inspection
Eval Date: 02-10-2020
Violations Found: No
Eval Type: Routine done by local agency
Eval Notes: On site to conduct a routine hazardous waste inspection. This facility is owned by Stater Bros Markets and currently has 69 employees. Walked throughout the facility and observed the hazardous waste storage area(s). This facility currently generates the following hazardous waste: - Waste medications (2 x 5-gallon containers) Hazardous waste storage areas are inspected daily by staff. The emergency response plan was available on site. No hazardous waste or universal waste was observed in the dumpster at the time of the inspection. Hazardous waste containers were closed and properly labeled. Employees are familiar with hazardous waste handling and emergency procedures. A copy of this inspection report will be sent to: - Eric Baird, Store Manager <store0040@staterbros.com> - Chris Ramirez of Stater Bros Markets <chris.ramirez@staterbros.com>

Eval Division: Orange County Environmental Health
Eval Program: HW
Eval Source: CERS

Eval General Type: Other/Unknown
Eval Date: 02-19-2016
Violations Found: No
Eval Type: Other, not routine, done by local agency
Eval Notes: 2016 submittal CERS review: Facility filing for battery electrolyte at just under 55 gallons combined in 2 different battery systems

Eval Division: Orange County Environmental Health
Eval Program: HMRRP
Eval Source: CERS

Eval General Type: Compliance Evaluation Inspection
Eval Date: 03-14-2017
Violations Found: No
Eval Type: Routine done by local agency
Eval Notes: INSPECTOR COMMENTS: On site for routine hazardous materials and Hazardous Materials Business Emergency Plan (HMBEP) inspection. Consent to enter and conduct inspection activities was provided by Nestor Alfaro, Store Manager. Observed the facility and inspected hazardous materials storage. Disclosure thresholds for the HMBEP program are 55 gallons of a liquid, 500 pounds of a solid or 200 cubic feet of a compressed gas. The following materials were observed in amounts that meet or exceed the minimum volumes required for disclosure: -R22, over 1000 cubic feet in closed refrigerated system -R-134a, over 1000 cubic feet in closed refrigerated system HMBEP is on site and available for review. HMBEP has been submitted through the California Environmental Reporting System (CERS). Annual employee safety training records were available and reviewed. The facility is responsible for identifying all hazardous materials, to include hazardous wastes, which are above [Truncated]

Eval Division: Orange County Environmental Health
Eval Program: HMRRP
Eval Source: CERS

Eval General Type: Other/Unknown
Eval Date: 10-25-2014
Violations Found: No

Map ID
Direction
Distance
Elevation

MAP FINDINGS

Site

Database(s)

EDR ID Number
EPA ID Number

STATER BROS. MARKETS 040 (Continued)

S107136913

Eval Type: Other, not routine, done by local agency
Eval Notes: DECLINED the 7/02/2013 electronic submittal for the following reasons regarding the Hazardous Materials Inventory forms: -G PyroChemG G the Maximum Daily Amount reported, 5.0 gallons, does not meet or exceed the minimum quantity for disclosure of 55 gallons (for a liquid); therefore, this material should not be disclosed. -G Vegetable Oil G Soybean oil, Cooking OilG G the Maximum Daily Amount reported, 25.2 gallons, does not meet or exceed the minimum quantity for disclosure of 55 gallons (for a liquid); therefore, this material should not be disclosed. -G Sealed Lead Acid BatteryG G Please input the following information for lead-acid batteries: CHEMICAL NAME: (leave this blank); COMMON NAME: Lead Acid Batteries; PHYSICAL STATE: Liquid; HAZARDOUS MATERIAL TYPE: Mixture; FIRE CODE HAZARD CLASSES: Corrosive; FEDERAL HAZARD CATEGORIES: YES-Acute Health, YES-Chronic Health; MIXTURE COMPONENTS: Sulfuric Acid CAS # 7664-93-9, 40% by weight, EHS-Yes. Note that lead acid [Truncated]

Eval Division: Orange County Environmental Health
Eval Program: HMRRP
Eval Source: CERS

Eval General Type: Other/Unknown
Eval Date: 04-10-2017
Violations Found: No
Eval Type: Other, not routine, done by local agency
Eval Notes: Inspection reports were returned to this agency by postal service. Inspection reports were hand delivered and mailing address verified.

Eval Division: Orange County Environmental Health
Eval Program: HMRRP
Eval Source: CERS

Eval General Type: Compliance Evaluation Inspection
Eval Date: 02-10-2020
Violations Found: No
Eval Type: Routine done by local agency
Eval Notes: On site for routine hazardous materials and business emergency plan inspection. Observed the facility and inspected hazardous materials storage. The following materials were observed in amounts that meet or exceed the minimum volumes required for disclosure: - Refrigerant gases The facility is responsible for identifying all hazardous materials, and to include hazardous wastes, which are above disclosure thresholds (55 gallons of a liquid, 500 pounds of a solid, 200 cubic feet of a compressed gas). If there is a change in the type or amount of chemicals that are maintained on site, please submit revised documents (electronically) within 30 days of the change. Hazardous Materials documents can be submitted via the California Environmental Reporting System (CERS) located at <http://cers.calepa.ca.gov/>. A copy of this inspection report will be sent to: - Eric Baird, Store Manager <store0040@staterbros.com> - Chris Ramirez of Stater Bros Markets [Truncated]

Eval Division: Orange County Environmental Health
Eval Program: HMRRP
Eval Source: CERS

Eval General Type: Compliance Evaluation Inspection
Eval Date: 03-14-2017
Violations Found: No
Eval Type: Routine done by local agency

Map ID
Direction
Distance
Elevation

MAP FINDINGS

Site

Database(s)

EDR ID Number
EPA ID Number

STATER BROS. MARKETS 040 (Continued)

S107136913

Eval Notes: Staterbros Markets 040 2360 N Tustin Ave. Santa Ana, CA 92705
INSPECTOR COMMENTS: On site for a new generator hazardous waste inspection. Consent to enter and conduct inspection activities was provided by Nestor Alfaro, Store Manager. Business ownership information was verified. The current number of employees is 77. Walked throughout the facility. Observed hazardous waste storage area. Facility generates returned and expired over the counter medications. Observed two, five gallon buckets. Containers were closed and properly labeled. Facility has not yet had a hazardous waste pick up. According to Nestor, they have only generated the two five gallon buckets since the store opened in 2009. Accumulation times discussed in detail. Employees are reported to be trained. Emergency plan is posted in managers office. A perimeter walk was conducted and the dumpster enclosure was observed. No evidence of illegal dumping were noted. No hazardous waste [Truncated]

Eval Division: Orange County Environmental Health
Eval Program: HW
Eval Source: CERS

Eval General Type: Other/Unknown
Eval Date: 10-16-2014
Violations Found: No
Eval Type: Other, not routine, done by local agency
Eval Notes: Submission under review.
Eval Division: Orange County Environmental Health
Eval Program: HMRRP
Eval Source: CERS

Coordinates:
Site ID: 157070
Facility Name: Stater Bros. Markets 040
Env Int Type Code: HWG
Program ID: 10571947
Coord Name: Not reported
Ref Point Type Desc: Center of a facility or station.
Latitude: 33.768090
Longitude: -117.837060

Affiliation:
Affiliation Type Desc: Document Preparer
Entity Name: Chris Ramirez
Entity Title: Not reported
Affiliation Address: Not reported
Affiliation City: Not reported
Affiliation State: Not reported
Affiliation Country: Not reported
Affiliation Zip: Not reported
Affiliation Phone: Not reported

Affiliation Type Desc: Operator
Entity Name: Stater Bros. Markets 040
Entity Title: Not reported
Affiliation Address: Not reported
Affiliation City: Not reported
Affiliation State: Not reported
Affiliation Country: Not reported

Map ID
Direction
Distance
Elevation

MAP FINDINGS

Site

Database(s)

EDR ID Number
EPA ID Number

STATER BROS. MARKETS 040 (Continued)

S107136913

Affiliation Zip: Not reported
Affiliation Phone: (909) 733-5000

Affiliation Type Desc: CUPA District
Entity Name: Orange County Env Health
Entity Title: Not reported
Affiliation Address: 1241 East Dyer RoadSuite 120
Affiliation City: Santa Ana
Affiliation State: CA
Affiliation Country: Not reported
Affiliation Zip: 92705-5611
Affiliation Phone: (714) 433-6406

Affiliation Type Desc: Environmental Contact
Entity Name: Chris Ramirez
Entity Title: Not reported
Affiliation Address: P.O. Box 150
Affiliation City: San Bernardino
Affiliation State: CA
Affiliation Country: Not reported
Affiliation Zip: 92408
Affiliation Phone: Not reported

Affiliation Type Desc: Facility Mailing Address
Entity Name: Mailing Address
Entity Title: Not reported
Affiliation Address: 2360 No. Tustin Avenue
Affiliation City: Santa Ana
Affiliation State: CA
Affiliation Country: Not reported
Affiliation Zip: 92705
Affiliation Phone: Not reported

Affiliation Type Desc: Property Owner
Entity Name: Stater Bros. Markets
Entity Title: Not reported
Affiliation Address: P.O. Box 150
Affiliation City: San Bernardino
Affiliation State: CA
Affiliation Country: United States
Affiliation Zip: 92408
Affiliation Phone: (909) 733-5000

Affiliation Type Desc: Identification Signer
Entity Name: Chris Ramirez
Entity Title: Supervisor of Support Services
Affiliation Address: Not reported
Affiliation City: Not reported
Affiliation State: Not reported
Affiliation Country: Not reported
Affiliation Zip: Not reported
Affiliation Phone: Not reported

Affiliation Type Desc: Legal Owner
Entity Name: Stater Bros. Markets
Entity Title: Not reported
Affiliation Address: P.O. Box 150

Map ID
 Direction
 Distance
 Elevation

MAP FINDINGS

Site

Database(s)

EDR ID Number
 EPA ID Number

STATER BROS. MARKETS 040 (Continued)

S107136913

Affiliation City:	San Bernardino
Affiliation State:	CA
Affiliation Country:	United States
Affiliation Zip:	92408
Affiliation Phone:	(909) 733-5000
Affiliation Type Desc:	Parent Corporation
Entity Name:	Stater Bros. Markets
Entity Title:	Not reported
Affiliation Address:	Not reported
Affiliation City:	Not reported
Affiliation State:	Not reported
Affiliation Country:	Not reported
Affiliation Zip:	Not reported
Affiliation Phone:	Not reported

B3
NNE
 < 1/8
 0.026 mi.
 139 ft.

STATER BROS MARKETS # 40 SANTA CLARA
2360 N TUSTIN AVE
SANTA ANA, CA 92705
 Site 2 of 8 in cluster B

RCRA NonGen / NLR **1024822334**
CAL000340299

Relative:
Higher
Actual:
 194 ft.

RCRA NonGen / NLR:	
Date Form Received by Agency:	20090203
Handler Name:	STATER BROS MARKETS # 40 SANTA CLARA
Handler Address:	2360 N TUSTIN AVE
Handler City,State,Zip:	SANTA ANA, CA 92705-1603
EPA ID:	CAL000340299
Contact Name:	CHERYL SKALICKY
Contact Address:	301 S. TIPPECANOE AVE.
Contact City,State,Zip:	SAN BERNARDINO, CA 92408
Contact Telephone:	909-733-5288
Contact Fax:	909-733-4288
Contact Email:	CHERYL.SKALICKY@STATERBROS.COM
Contact Title:	Not reported
EPA Region:	09
Land Type:	Not reported
Federal Waste Generator Description:	Not a generator, verified
Non-Notifier:	Not reported
Biennial Report Cycle:	Not reported
Accessibility:	Not reported
Active Site Indicator:	Handler Activities
State District Owner:	Not reported
State District:	Not reported
Mailing Address:	PO BOX 150
Mailing City,State,Zip:	SAN BERNARDINO, CA 92402-0000
Owner Name:	STATER BROS MARKETS
Owner Type:	Other
Operator Name:	CHERYL SKALICKY
Operator Type:	Other
Short-Term Generator Activity:	No
Importer Activity:	No
Mixed Waste Generator:	No
Transporter Activity:	No
Transfer Facility Activity:	No
Recycler Activity with Storage:	No
Small Quantity On-Site Burner Exemption:	No

Map ID
 Direction
 Distance
 Elevation

MAP FINDINGS

Site

Database(s)

EDR ID Number
 EPA ID Number

STATER BROS MARKETS # 40 SANTA CLARA (Continued)

1024822334

Smelting Melting and Refining Furnace Exemption:	No
Underground Injection Control:	No
Off-Site Waste Receipt:	No
Universal Waste Indicator:	Yes
Universal Waste Destination Facility:	Yes
Federal Universal Waste:	No
Active Site Fed-Reg Treatment Storage and Disposal Facility:	Not reported
Active Site Converter Treatment storage and Disposal Facility:	Not reported
Active Site State-Reg Treatment Storage and Disposal Facility:	Not reported
Active Site State-Reg Handler:	---
Federal Facility Indicator:	Not reported
Hazardous Secondary Material Indicator:	N
Sub-Part K Indicator:	Not reported
Commercial TSD Indicator:	No
Treatment Storage and Disposal Type:	Not reported
2018 GPRC Permit Baseline:	Not on the Baseline
2018 GPRC Renewals Baseline:	Not on the Baseline
Permit Renewals Workload Universe:	Not reported
Permit Workload Universe:	Not reported
Permit Progress Universe:	Not reported
Post-Closure Workload Universe:	Not reported
Closure Workload Universe:	Not reported
202 GPRC Corrective Action Baseline:	No
Corrective Action Workload Universe:	No
Subject to Corrective Action Universe:	No
Non-TSDFs Where RCRA CA has Been Imposed Universe:	No
TSDFs Potentially Subject to CA Under 3004 (u)/(v) Universe:	No
TSDFs Only Subject to CA under Discretionary Auth Universe:	No
Corrective Action Priority Ranking:	No NCAPS ranking
Environmental Control Indicator:	No
Institutional Control Indicator:	No
Human Exposure Controls Indicator:	N/A
Groundwater Controls Indicator:	N/A
Operating TSDF Universe:	Not reported
Full Enforcement Universe:	Not reported
Significant Non-Complier Universe:	No
Unaddressed Significant Non-Complier Universe:	No
Addressed Significant Non-Complier Universe:	No
Significant Non-Complier With a Compliance Schedule Universe:	No
Financial Assurance Required:	Not reported
Handler Date of Last Change:	20180905
Recognized Trader-Importer:	No
Recognized Trader-Exporter:	No
Importer of Spent Lead Acid Batteries:	No
Exporter of Spent Lead Acid Batteries:	No
Recycler Activity Without Storage:	No
Manifest Broker:	No
Sub-Part P Indicator:	No

Handler - Owner Operator:

Owner/Operator Indicator:	Operator
Owner/Operator Name:	CHERYL SKALICKY
Legal Status:	Other
Date Became Current:	Not reported
Date Ended Current:	Not reported
Owner/Operator Address:	301 S. TIPPECANOE AVE.

Map ID
Direction
Distance
Elevation

MAP FINDINGS

Site

Database(s)

EDR ID Number
EPA ID Number

STATER BROS MARKETS # 40 SANTA CLARA (Continued)

1024822334

Owner/Operator City,State,Zip: SAN BERNARDINO, CA 92408
Owner/Operator Telephone: 909-733-5288
Owner/Operator Telephone Ext: Not reported
Owner/Operator Fax: Not reported
Owner/Operator Email: Not reported

Owner/Operator Indicator: Owner
Owner/Operator Name: STATER BROS MARKETS
Legal Status: Other
Date Became Current: Not reported
Date Ended Current: Not reported
Owner/Operator Address: 301 S TIPPECANOE AVE
Owner/Operator City,State,Zip: SAN BERNARDINO, CA 92408-0121
Owner/Operator Telephone: 909-733-5000
Owner/Operator Telephone Ext: Not reported
Owner/Operator Fax: Not reported
Owner/Operator Email: Not reported

Historic Generators:
Receive Date: 20090203
Handler Name: STATER BROS MARKETS # 40 SANTA CLARA
Federal Waste Generator Description: Not a generator, verified
State District Owner: Not reported
Large Quantity Handler of Universal Waste: No
Recognized Trader Importer: No
Recognized Trader Exporter: No
Spent Lead Acid Battery Importer: No
Spent Lead Acid Battery Exporter: No
Current Record: Yes
Non Storage Recycler Activity: Not reported
Electronic Manifest Broker: Not reported

List of NAICS Codes and Descriptions:
NAICS Code: 45291
NAICS Description: WAREHOUSE CLUBS AND SUPERCENTERS

Facility Has Received Notices of Violations:
Violations: No Violations Found

Evaluation Action Summary:
Evaluations: No Evaluations Found

B4
East
< 1/8
0.029 mi.
155 ft.

THE VILLAGE AT ORANGE, LLC
2300 N. TUSTIN AVENUE
ORANGE, CA 92705
Site 3 of 8 in cluster B

RCRA NonGen / NLR **1026708092**
CAC003096095

Relative:
Lower
Actual:
192 ft.

RCRA NonGen / NLR:
Date Form Received by Agency: 20201207
Handler Name: THE VILLAGE AT ORANGE, LLC
Handler Address: 2300 N. TUSTIN AVENUE
Handler City,State,Zip: ORANGE, CA 92705
EPA ID: CAC003096095
Contact Name: PATRICK FURLONG

Map ID
 Direction
 Distance
 Elevation

MAP FINDINGS

Site

Database(s)

EDR ID Number
 EPA ID Number

THE VILLAGE AT ORANGE, LLC (Continued)

1026708092

Contact Address:	4695 MACARTHUR COURT, SUITE 700
Contact City,State,Zip:	NEWPORT BEACH, CA 92660
Contact Telephone:	909-505-7007
Contact Fax:	Not reported
Contact Email:	PFURLONG@TRCRETAIL.COM
Contact Title:	Not reported
EPA Region:	09
Land Type:	Not reported
Federal Waste Generator Description:	Not a generator, verified
Non-Notifier:	Not reported
Biennial Report Cycle:	Not reported
Accessibility:	Not reported
Active Site Indicator:	Not reported
State District Owner:	Not reported
State District:	Not reported
Mailing Address:	4695 MACARTHUR COURT, SUITE 700
Mailing City,State,Zip:	NEWPORT BEACH, CA 92660
Owner Name:	TERRAMAR RETAIL CENTERS, LLC
Owner Type:	Other
Operator Name:	PATRICK FURLONG
Operator Type:	Other
Short-Term Generator Activity:	No
Importer Activity:	No
Mixed Waste Generator:	No
Transporter Activity:	No
Transfer Facility Activity:	No
Recycler Activity with Storage:	No
Small Quantity On-Site Burner Exemption:	No
Smelting Melting and Refining Furnace Exemption:	No
Underground Injection Control:	No
Off-Site Waste Receipt:	No
Universal Waste Indicator:	No
Universal Waste Destination Facility:	No
Federal Universal Waste:	No
Active Site Fed-Reg Treatment Storage and Disposal Facility:	Not reported
Active Site Converter Treatment storage and Disposal Facility:	Not reported
Active Site State-Reg Treatment Storage and Disposal Facility:	Not reported
Active Site State-Reg Handler:	---
Federal Facility Indicator:	Not reported
Hazardous Secondary Material Indicator:	N
Sub-Part K Indicator:	Not reported
Commercial TSD Indicator:	No
Treatment Storage and Disposal Type:	Not reported
2018 GPRC Permit Baseline:	Not on the Baseline
2018 GPRC Renewals Baseline:	Not on the Baseline
Permit Renewals Workload Universe:	Not reported
Permit Workload Universe:	Not reported
Permit Progress Universe:	Not reported
Post-Closure Workload Universe:	Not reported
Closure Workload Universe:	Not reported
202 GPRC Corrective Action Baseline:	No
Corrective Action Workload Universe:	No
Subject to Corrective Action Universe:	No
Non-TSDs Where RCRA CA has Been Imposed Universe:	No
TSDs Potentially Subject to CA Under 3004 (u)/(v) Universe:	No
TSDs Only Subject to CA under Discretionary Auth Universe:	No
Corrective Action Priority Ranking:	No NCAPS ranking

Map ID
Direction
Distance
Elevation

MAP FINDINGS

Site

Database(s)

EDR ID Number
EPA ID Number

THE VILLAGE AT ORANGE, LLC (Continued)

1026708092

Environmental Control Indicator: No
Institutional Control Indicator: No
Human Exposure Controls Indicator: N/A
Groundwater Controls Indicator: N/A
Operating TSDU Universe: Not reported
Full Enforcement Universe: Not reported
Significant Non-Complier Universe: No
Unaddressed Significant Non-Complier Universe: No
Addressed Significant Non-Complier Universe: No
Significant Non-Complier With a Compliance Schedule Universe: No
Financial Assurance Required: Not reported
Handler Date of Last Change: 20201218
Recognized Trader-Importer: No
Recognized Trader-Exporter: No
Importer of Spent Lead Acid Batteries: No
Exporter of Spent Lead Acid Batteries: No
Recycler Activity Without Storage: No
Manifest Broker: No
Sub-Part P Indicator: No

Handler - Owner Operator:

Owner/Operator Indicator: Operator
Owner/Operator Name: PATRICK FURLONG
Legal Status: Other
Date Became Current: Not reported
Date Ended Current: Not reported
Owner/Operator Address: 4695 MACARTHUR COURT, SUITE 700
Owner/Operator City,State,Zip: NEWPORT BEACH, CA 92660
Owner/Operator Telephone: 909-505-7007
Owner/Operator Telephone Ext: Not reported
Owner/Operator Fax: Not reported
Owner/Operator Email: Not reported

Owner/Operator Indicator: Owner
Owner/Operator Name: TERRAMAR RETAIL CENTERS, LLC
Legal Status: Other
Date Became Current: Not reported
Date Ended Current: Not reported
Owner/Operator Address: 4695 MACARTHUR COURT, SUITE 700
Owner/Operator City,State,Zip: NEWPORT BEACH, CA 92660
Owner/Operator Telephone: 909-505-7007
Owner/Operator Telephone Ext: Not reported
Owner/Operator Fax: Not reported
Owner/Operator Email: Not reported

Historic Generators:

Receive Date: 20201207
Handler Name: THE VILLAGE AT ORANGE, LLC
Federal Waste Generator Description: Not a generator, verified
State District Owner: Not reported
Large Quantity Handler of Universal Waste: No
Recognized Trader Importer: No
Recognized Trader Exporter: No
Spent Lead Acid Battery Importer: No
Spent Lead Acid Battery Exporter: No

Map ID
 Direction
 Distance
 Elevation

MAP FINDINGS

Site

Database(s)

EDR ID Number
 EPA ID Number

THE VILLAGE AT ORANGE, LLC (Continued)

1026708092

Current Record: Yes
 Non Storage Recycler Activity: Not reported
 Electronic Manifest Broker: Not reported

List of NAICS Codes and Descriptions:

NAICS Code: 339113
 NAICS Description: SURGICAL APPLIANCE AND SUPPLIES MANUFACTURING

Facility Has Received Notices of Violations:

Violations: No Violations Found

Evaluation Action Summary:

Evaluations: No Evaluations Found

A5
West
< 1/8
0.041 mi.
217 ft.

675 SANTA ANA AREA
2031 EAST SANTA CLARA AVENUE
SANTA ANA, CA 92705

AST A100416808
N/A

Site 2 of 5 in cluster A

Relative:
Higher
Actual:
193 ft.

AST:
 Name: 675 SANTA ANA AREA
 Address: 2031 EAST SANTA CLARA AVENUE
 City/Zip: SANTA ANA,92705
 Certified Unified Program Agencies: Not reported
 Owner: Department of California Highway Patrol
 Total Gallons: Not reported
 CERSID: 10423726
 Facility ID: FA0035501
 Business Name: Department of California Highway Patrol
 Phone: 714-567-6000
 Fax: 714-547-8344
 Mailing Address: 2031 East Santa Clara Avenue
 Mailing Address City: Santa Ana
 Mailing Address State: CA
 Mailing Address Zip Code: 92705
 Operator Name: Captain R. J. Lundy, #10757, Area #675 Santa Ana
 Operator Phone: 714-567-6000
 Owner Phone: 916-843-3800
 Owner Mail Address: PO Box 942898
 Owner State: CA
 Owner Zip Code: Not reported
 Owner Country: United States
 Property Owner Name: Not reported
 Property Owner Phone: Not reported
 Property Owner Mailing Address: Not reported
 Property Owner City: Not reported
 Property Owner Stat : Not reported
 Property Owner Zip Code: Not reported
 Property Owner Country: Not reported
 EPAID: CAL000046160

Map ID
 Direction
 Distance
 Elevation

MAP FINDINGS

Site

Database(s)

EDR ID Number
 EPA ID Number

A6
West
< 1/8
0.041 mi.
217 ft.
Relative:
Higher
Actual:
193 ft.

CALIFORNIA HIGHWAY PATROL
2031 E SANTA CLARA
SANTA ANA, CA 92701
Site 3 of 5 in cluster A

RCRA-SQG
UST
CERS HAZ WASTE
SWEEPS UST
HIST UST
CERS TANKS
CA FID UST
FINDS
ECHO
HAZNET
CERS
HWTS

1000595164
CAD983590571

RCRA-SQG:

Date Form Received by Agency:	19910709
Handler Name:	CALIFORNIA HIGHWAY PATROL
Handler Address:	2031 E SANTA CLARA
Handler City,State,Zip:	SANTA ANA, CA 92701
EPA ID:	CAD983590571
Contact Name:	AGUILAR GONZALO
Contact Address:	2031 E SANTA CLARA
Contact City,State,Zip:	SANTA ANA, CA 92701
Contact Telephone:	714-547-8311
Contact Fax:	Not reported
Contact Email:	Not reported
Contact Title:	Not reported
EPA Region:	09
Land Type:	Not reported
Federal Waste Generator Description:	Small Quantity Generator
Non-Notifier:	Not reported
Biennial Report Cycle:	Not reported
Accessibility:	Not reported
Active Site Indicator:	Handler Activities
State District Owner:	CA
State District:	4
Mailing Address:	E SANTA CLARA
Mailing City,State,Zip:	SANTA ANA, CA 92701
Owner Name:	CALIFORNIA HIGHWAY PATROL
Owner Type:	State
Operator Name:	NOT REQUIRED
Operator Type:	State
Short-Term Generator Activity:	No
Importer Activity:	No
Mixed Waste Generator:	No
Transporter Activity:	No
Transfer Facility Activity:	No
Recycler Activity with Storage:	No
Small Quantity On-Site Burner Exemption:	No
Smelting Melting and Refining Furnace Exemption:	No
Underground Injection Control:	No
Off-Site Waste Receipt:	No
Universal Waste Indicator:	No
Universal Waste Destination Facility:	No
Federal Universal Waste:	No
Active Site Fed-Reg Treatment Storage and Disposal Facility:	Not reported
Active Site Converter Treatment storage and Disposal Facility:	Not reported
Active Site State-Reg Treatment Storage and Disposal Facility:	Not reported
Active Site State-Reg Handler:	---
Federal Facility Indicator:	Not reported

Map ID
 Direction
 Distance
 Elevation

MAP FINDINGS

Site

Database(s)

EDR ID Number
 EPA ID Number

CALIFORNIA HIGHWAY PATROL (Continued)

1000595164

Hazardous Secondary Material Indicator:	NN
Sub-Part K Indicator:	Not reported
Commercial TSD Indicator:	No
Treatment Storage and Disposal Type:	Not reported
2018 GPRA Permit Baseline:	Not on the Baseline
2018 GPRA Renewals Baseline:	Not on the Baseline
Permit Renewals Workload Universe:	Not reported
Permit Workload Universe:	Not reported
Permit Progress Universe:	Not reported
Post-Closure Workload Universe:	Not reported
Closure Workload Universe:	Not reported
202 GPRA Corrective Action Baseline:	No
Corrective Action Workload Universe:	No
Subject to Corrective Action Universe:	No
Non-TSDFs Where RCRA CA has Been Imposed Universe:	No
TSDFs Potentially Subject to CA Under 3004 (u)/(v) Universe:	No
TSDFs Only Subject to CA under Discretionary Auth Universe:	No
Corrective Action Priority Ranking:	No NCAPS ranking
Environmental Control Indicator:	No
Institutional Control Indicator:	No
Human Exposure Controls Indicator:	N/A
Groundwater Controls Indicator:	N/A
Operating TSDF Universe:	Not reported
Full Enforcement Universe:	Not reported
Significant Non-Complier Universe:	No
Unaddressed Significant Non-Complier Universe:	No
Addressed Significant Non-Complier Universe:	No
Significant Non-Complier With a Compliance Schedule Universe:	No
Financial Assurance Required:	Not reported
Handler Date of Last Change:	20000915
Recognized Trader-Importer:	No
Recognized Trader-Exporter:	No
Importer of Spent Lead Acid Batteries:	No
Exporter of Spent Lead Acid Batteries:	No
Recycler Activity Without Storage:	Not reported
Manifest Broker:	Not reported
Sub-Part P Indicator:	No

Handler - Owner Operator:

Owner/Operator Indicator:	Owner
Owner/Operator Name:	CALIFORNIA HIGHWAY PATROL
Legal Status:	State
Date Became Current:	Not reported
Date Ended Current:	Not reported
Owner/Operator Address:	NOT REQUIRED
Owner/Operator City,State,Zip:	NOT REQUIRED, ME 99999
Owner/Operator Telephone:	415-555-1212
Owner/Operator Telephone Ext:	Not reported
Owner/Operator Fax:	Not reported
Owner/Operator Email:	Not reported

Owner/Operator Indicator:	Operator
Owner/Operator Name:	NOT REQUIRED
Legal Status:	State
Date Became Current:	Not reported
Date Ended Current:	Not reported

Map ID
Direction
Distance
Elevation

MAP FINDINGS

Site

Database(s)

EDR ID Number
EPA ID Number

CALIFORNIA HIGHWAY PATROL (Continued)

1000595164

Owner/Operator Address: NOT REQUIRED
Owner/Operator City,State,Zip: NOT REQUIRED, ME 99999
Owner/Operator Telephone: 415-555-1212
Owner/Operator Telephone Ext: Not reported
Owner/Operator Fax: Not reported
Owner/Operator Email: Not reported

Historic Generators:

Receive Date: 19910709
Handler Name: CALIFORNIA HIGHWAY PATROL
Federal Waste Generator Description: Small Quantity Generator
State District Owner: CA
Large Quantity Handler of Universal Waste: No
Recognized Trader Importer: No
Recognized Trader Exporter: No
Spent Lead Acid Battery Importer: No
Spent Lead Acid Battery Exporter: No
Current Record: Yes
Non Storage Recycler Activity: Not reported
Electronic Manifest Broker: Not reported

List of NAICS Codes and Descriptions:

NAICS Codes: No NAICS Codes Found

Facility Has Received Notices of Violations:

Violations: No Violations Found

Evaluation Action Summary:

Evaluations: No Evaluations Found

UST:

Name: CALIFORNIA HIGHWAY PATROL - SANTA ANA AREA
Address: 2031 E. SANTA CLARA AVE.
City,State,Zip: SANTA ANA, CA 92705
Facility ID: 30-020-sa194
Permitting Agency: SANTA ANA, CITY OF
Latitude: 33.7690237
Longitude: -117.8365402

CERS HAZ WASTE:

Name: CALIFORNIA HIGHWAY PATROL 675 SANTA ANA AREA
Address: 2031 EAST SANTA CLARA AVENUE
City,State,Zip: SANTA ANA, CA 92705
Site ID: 383872
CERS ID: 10423726
CERS Description: Hazardous Waste Generator

SWEEPS UST:

Name: CALIFORNIA HIGHWAY PATROL
Address: 2031 E SANTA CLARA AVE
City: SANTA ANA
Status: Active
Comp Number: 194

Map ID
Direction
Distance
Elevation

MAP FINDINGS

Site

Database(s)

EDR ID Number
EPA ID Number

CALIFORNIA HIGHWAY PATROL (Continued)

1000595164

Number: 6
Board Of Equalization: Not reported
Referral Date: 02-24-92
Action Date: 02-24-92
Created Date: 07-31-88
Owner Tank Id: 1
SWRCB Tank Id: 30-020-000194-000001
Tank Status: A
Capacity: 12000
Active Date: 02-24-92
Tank Use: M.V. FUEL
STG: P
Content: REG UNLEADED
Number Of Tanks: 1

HIST UST:

Name: CALIFORNIA HIGHWAY PATROL
Address: 2031 E SANTA CLARA AVE
City,State,Zip: SANTA ANA, CA 92711
File Number: Not reported
URL: Not reported
Region: STATE
Facility ID: 00000035438
Facility Type: Other
Other Type: CHP
Contact Name: Not reported
Telephone: 9163225310
Owner Name: CALIFORNIA HIGHWAY PATROL
Owner Address: P.O. BOX 898
Owner City,St,Zip: SACRAMENTO, CA 95804
Total Tanks: 0001

Tank Num: 001
Container Num: 675-2
Year Installed: Not reported
Tank Capacity: 00000000
Tank Used for: WASTE
Type of Fuel: Not reported
Container Construction Thickness: Not reported
Leak Detection: None

CERS TANKS:

Name: CALIFORNIA HIGHWAY PATROL 675 SANTA ANA AREA
Address: 2031 EAST SANTA CLARA AVENUE
City,State,Zip: SANTA ANA, CA 92705
Site ID: 383872
CERS ID: 10423726
CERS Description: Aboveground Petroleum Storage

CA FID UST:

Facility ID: 30010158
Regulated By: UTKA
Regulated ID: 00017992
Cortese Code: Not reported
SIC Code: Not reported
Facility Phone: 7145478311

Map ID
Direction
Distance
Elevation

MAP FINDINGS

Site

Database(s)

EDR ID Number
EPA ID Number

CALIFORNIA HIGHWAY PATROL (Continued)

1000595164

Mail To: Not reported
Mailing Address: 2555 1ST ST
Mailing Address 2: Not reported
Mailing City,St,Zip: SANTA ANA 92701
Contact: Not reported
Contact Phone: Not reported
DUNs Number: Not reported
NPDES Number: Not reported
EPA ID: Not reported
Comments: Not reported
Status: Active

FINDS:

Registry ID: 110002850344

Click Here:

Environmental Interest/Information System:

RCRAInfo is a national information system that supports the Resource Conservation and Recovery Act (RCRA) program through the tracking of events and activities related to facilities that generate, transport, and treat, store, or dispose of hazardous waste. RCRAInfo allows RCRA program staff to track the notification, permit, compliance, and corrective action activities required under RCRA.

[Click this hyperlink](#) while viewing on your computer to access additional FINDS: detail in the EDR Site Report.

ECHO:

Envid: 1000595164
Registry ID: 110002850344
DFR URL: <http://echo.epa.gov/detailed-facility-report?fid=110002850344>
Name: CALIFORNIA HIGHWAY PATROL
Address: 2031 E SANTA CLARA
City,State,Zip: SANTA ANA, CA 92701

HAZNET:

Name: CALIFORNIA HIGHWAY PATROL
Address: 2031 E SANTA CLARA
Address 2: Not reported
City,State,Zip: SANTA ANA, CA 927010000
Contact: INACTIVE PER SURVEY 1-25-95LH
Telephone: 4155551212
Mailing Name: Not reported
Mailing Address: 2031 E SANTA CLARA

Year: 2004
Gepaid: CAD983590571
TSD EPA ID: CAT000613893
CA Waste Code: 134 - Aqueous solution with total organic residues less than 10 percent
Disposal Method: H01 - Transfer Station
Tons: 0.1974

Year: 2003
Gepaid: CAD983590571
TSD EPA ID: CAT000613893

Map ID
Direction
Distance
Elevation

MAP FINDINGS

Site

Database(s)

EDR ID Number
EPA ID Number

CALIFORNIA HIGHWAY PATROL (Continued)

1000595164

CA Waste Code: 134 - Aqueous solution with total organic residues less than 10 percent
Disposal Method: H01 - Transfer Station
Tons: 0.1848

Year: 2002
Gepaid: CAD983590571
TSD EPA ID: CAT000613893
CA Waste Code: 134 - Aqueous solution with total organic residues less than 10 percent
Disposal Method: H01 - Transfer Station
Tons: 0.0336

Year: 2001
Gepaid: CAD983590571
TSD EPA ID: CAT000613893
CA Waste Code: 134 - Aqueous solution with total organic residues less than 10 percent
Disposal Method: H01 - Transfer Station
Tons: 0.1764

Year: 1999
Gepaid: CAD983590571
TSD EPA ID: CAT000613893
CA Waste Code: 134 - Aqueous solution with total organic residues less than 10 percent
Disposal Method: H01 - Transfer Station
Tons: 0.1764

Additional Info:

Year: 2003
Gen EPA ID: CAD983590571

Shipment Date: 20030905
Creation Date: 7/29/2004 7:45:24
Receipt Date: 20030910
Manifest ID: 22513477
Trans EPA ID: TXR000050930
Trans Name: Not reported
Trans 2 EPA ID: Not reported
Trans 2 Name: Not reported
TSD EPA ID: CAT000613893
Trans Name: Not reported
TSD EPA Alt ID: CAT000613893
TSD EPA Alt Name: Not reported
Waste Code Description: 134 - Aqueous solution with <10% total organic residues
RCRA Code: D039
Meth Code: H01 - Transfer Station
Quantity Tons: 0.0168
Waste Quantity: 4
Quantity Unit: G
Additional Code 1: Not reported
Additional Code 2: Not reported
Additional Code 3: Not reported
Additional Code 4: Not reported
Additional Code 5: Not reported

Map ID
Direction
Distance
Elevation

MAP FINDINGS

Site

Database(s)

EDR ID Number
EPA ID Number

CALIFORNIA HIGHWAY PATROL (Continued)

1000595164

Shipment Date: 20030731
Creation Date: 7/23/2004 13:23:15
Receipt Date: 20030806
Manifest ID: 22873301
Trans EPA ID: TXR000050930
Trans Name: Not reported
Trans 2 EPA ID: Not reported
Trans 2 Name: Not reported
TSDf EPA ID: CAT000613893
Trans Name: Not reported
TSDf Alt EPA ID: CAT000613893
TSDf Alt Name: Not reported
Waste Code Description: 134 - Aqueous solution with <10% total organic residues
RCRA Code: Not reported
Meth Code: H01 - Transfer Station
Quantity Tons: 0.168
Waste Quantity: 40
Quantity Unit: G
Additional Code 1: Not reported
Additional Code 2: Not reported
Additional Code 3: Not reported
Additional Code 4: Not reported
Additional Code 5: Not reported

Additional Info:

Year: 1999
Gen EPA ID: CAD983590571

Shipment Date: 19991124
Creation Date: 1/19/2000 0:00:00
Receipt Date: 19991130
Manifest ID: 99123234
Trans EPA ID: ILD984908202
Trans Name: Not reported
Trans 2 EPA ID: SCD987574647
Trans 2 Name: Not reported
TSDf EPA ID: CAT000613893
Trans Name: Not reported
TSDf Alt EPA ID: Not reported
TSDf Alt Name: Not reported
Waste Code Description: 134 - Aqueous solution with <10% total organic residues
RCRA Code: D039
Meth Code: H01 - Transfer Station
Quantity Tons: 0.1134
Waste Quantity: 27
Quantity Unit: G
Additional Code 1: Not reported
Additional Code 2: Not reported
Additional Code 3: Not reported
Additional Code 4: Not reported
Additional Code 5: Not reported

Shipment Date: 19990617
Creation Date: 7/30/1999 0:00:00
Receipt Date: 19990622
Manifest ID: 99231857
Trans EPA ID: ILD984908202

Map ID
Direction
Distance
Elevation

MAP FINDINGS

Site

Database(s)

EDR ID Number
EPA ID Number

CALIFORNIA HIGHWAY PATROL (Continued)

1000595164

Trans Name: Not reported
Trans 2 EPA ID: SCD987574647
Trans 2 Name: Not reported
TSDf EPA ID: CAT000613893
Trans Name: Not reported
TSDf Alt EPA ID: Not reported
TSDf Alt Name: Not reported
Waste Code Description: 134 - Aqueous solution with <10% total organic residues
RCRA Code: D039
Meth Code: H01 - Transfer Station
Quantity Tons: 0.063
Waste Quantity: 15
Quantity Unit: G
Additional Code 1: Not reported
Additional Code 2: Not reported
Additional Code 3: Not reported
Additional Code 4: Not reported
Additional Code 5: Not reported

Additional Info:

Year: 2004
Gen EPA ID: CAD983590571

Shipment Date: 20040519
Creation Date: 10/15/2004 10:47:43
Receipt Date: 20040526
Manifest ID: 23467816
Trans EPA ID: TXR000050930
Trans Name: SAFETY-KLEEN SYSTEMS INC
Trans 2 EPA ID: Not reported
Trans 2 Name: Not reported
TSDf EPA ID: CAT000613893
Trans Name: SAFETY-KLEEN SYSTEMS INC
TSDf Alt EPA ID: CAT000613893
TSDf Alt Name: Not reported
Waste Code Description: 134 - Aqueous solution with <10% total organic residues
RCRA Code: D039
Meth Code: H01 - Transfer Station
Quantity Tons: 0.0168
Waste Quantity: 4
Quantity Unit: G
Additional Code 1: Not reported
Additional Code 2: Not reported
Additional Code 3: Not reported
Additional Code 4: Not reported
Additional Code 5: Not reported

Shipment Date: 20040426
Creation Date: 10/14/2004 15:19:37
Receipt Date: 20040430
Manifest ID: 23472724
Trans EPA ID: TXR000050930
Trans Name: SAFETY-KLEEN SYSTEMS INC
Trans 2 EPA ID: Not reported
Trans 2 Name: Not reported
TSDf EPA ID: CAT000613893
Trans Name: SAFETY-KLEEN SYSTEMS INC

Map ID
Direction
Distance
Elevation

MAP FINDINGS

Site

Database(s)

EDR ID Number
EPA ID Number

CALIFORNIA HIGHWAY PATROL (Continued)

1000595164

TSDf Alt EPA ID: CAT000613893
TSDf Alt Name: Not reported
Waste Code Description: 134 - Aqueous solution with <10% total organic residues
RCRA Code: Not reported
Meth Code: H01 - Transfer Station
Quantity Tons: 0.1806
Waste Quantity: 43
Quantity Unit: G
Additional Code 1: Not reported
Additional Code 2: Not reported
Additional Code 3: Not reported
Additional Code 4: Not reported
Additional Code 5: Not reported

Additional Info:

Year: 2002
Gen EPA ID: CAD983590571

Shipment Date: 20021231
Creation Date: 3/31/2003 18:31:15
Receipt Date: 20030107
Manifest ID: 22204518
Trans EPA ID: SCR000075150
Trans Name: Not reported
Trans 2 EPA ID: Not reported
Trans 2 Name: Not reported
TSDf EPA ID: CAT000613893
Trans Name: Not reported
TSDf Alt EPA ID: Not reported
TSDf Alt Name: Not reported
Waste Code Description: 134 - Aqueous solution with <10% total organic residues
RCRA Code: D039
Meth Code: H01 - Transfer Station
Quantity Tons: 0.0168
Waste Quantity: 4
Quantity Unit: G
Additional Code 1: Not reported
Additional Code 2: Not reported
Additional Code 3: Not reported
Additional Code 4: Not reported
Additional Code 5: Not reported

Shipment Date: 20021011
Creation Date: 2/6/2003 18:31:16
Receipt Date: 20021024
Manifest ID: 21910048
Trans EPA ID: SCR000075150
Trans Name: Not reported
Trans 2 EPA ID: Not reported
Trans 2 Name: Not reported
TSDf EPA ID: CAT000613893
Trans Name: Not reported
TSDf Alt EPA ID: Not reported
TSDf Alt Name: Not reported
Waste Code Description: 134 - Aqueous solution with <10% total organic residues
RCRA Code: D039
Meth Code: H01 - Transfer Station

Map ID
Direction
Distance
Elevation

MAP FINDINGS

Site

Database(s)

EDR ID Number
EPA ID Number

CALIFORNIA HIGHWAY PATROL (Continued)

1000595164

Quantity Tons: 0.0168
Waste Quantity: 4
Quantity Unit: G
Additional Code 1: Not reported
Additional Code 2: Not reported
Additional Code 3: Not reported
Additional Code 4: Not reported
Additional Code 5: Not reported

Additional Info:

Year: 2001
Gen EPA ID: CAD983590571

Shipment Date: 20011002
Creation Date: 12/17/2001 0:00:00
Receipt Date: 20011008
Manifest ID: 21454372
Trans EPA ID: SCR000075150
Trans Name: Not reported
Trans 2 EPA ID: Not reported
Trans 2 Name: Not reported
TSDF EPA ID: CAT000613893
Trans Name: Not reported
TSDF Alt EPA ID: Not reported
TSDF Alt Name: Not reported
Waste Code Description: 134 - Aqueous solution with <10% total organic residues
RCRA Code: D039
Meth Code: H01 - Transfer Station
Quantity Tons: 0.1764
Waste Quantity: 42
Quantity Unit: G
Additional Code 1: Not reported
Additional Code 2: Not reported
Additional Code 3: Not reported
Additional Code 4: Not reported
Additional Code 5: Not reported

CERS:

Name: CALIFORNIA HIGHWAY PATROL 675 SANTA ANA AREA
Address: 2031 EAST SANTA CLARA AVENUE
City,State,Zip: SANTA ANA, CA 92705
Site ID: 383872
CERS ID: 10423726
CERS Description: Chemical Storage Facilities

Violations:

Site ID: 383872
Site Name: California Highway Patrol 675 Santa Ana Area
Violation Date: 11-18-2014
Citation: HSC 6.95 25508(a)(1) - California Health and Safety Code, Chapter 6.95, Section(s) 25508(a)(1)

Violation Description: Failure to complete and electronically submit a site map with all required content.

Violation Notes: Returned to compliance on 01/15/2015. The HMBEP map shows the office building (with ammo storage location) but it does not include the rear parking lot and auto repair area where the oil, waste oil, ATF, oil filters and Fusees (flares) are stored. Please update the map to

Map ID
Direction
Distance
Elevation

MAP FINDINGS

Site

Database(s)

EDR ID Number
EPA ID Number

CALIFORNIA HIGHWAY PATROL (Continued)

1000595164

include the entire area that stores haz mat and re submit via CERS.
Violation Division: Orange County Environmental Health
Violation Program: HMRRP
Violation Source: CERS

Site ID: 383872
Site Name: California Highway Patrol 675 Santa Ana Area
Violation Date: 11-14-2017
Citation: HSC 6.95 25505(a)(4) - California Health and Safety Code, Chapter 6.95, Section(s) 25505(a)(4)
Violation Description: Failure to provide initial and annual training to all employees in safety procedures in the event of a release or threatened release of a hazardous material or failure to document and maintain training records for a minimum of three years.
Violation Notes: Returned to compliance on 04/01/2019. Employee safety training records were observed to be over one year old (03/03/16). Hold a safety meeting covering the Emergency Action Plan and provide a record of the training to this agency within 30 days.

Violation Division: Orange County Environmental Health
Violation Program: HMRRP
Violation Source: CERS

Site ID: 383872
Site Name: California Highway Patrol 675 Santa Ana Area
Violation Date: 03-24-2021
Citation: HSC 6.95 25505(a)(4) - California Health and Safety Code, Chapter 6.95, Section(s) 25505(a)(4)
Violation Description: Failure to provide initial and annual training to all employees in safety procedures in the event of a release or threatened release of a hazardous material or failure to document and maintain training records for a minimum of three years.
Violation Notes: Returned to compliance on 06/09/2021. Annual hazardous materials training records were not available during the inspection. Corrective action: Within 30 days, provide documentation of annual employee hazardous materials training records to this Agency.

Violation Division: Orange County Environmental Health
Violation Program: HMRRP
Violation Source: CERS

Site ID: 383872
Site Name: California Highway Patrol 675 Santa Ana Area
Violation Date: 11-18-2014
Citation: HSC 6.67 25270.4.5(a) - California Health and Safety Code, Chapter 6.67, Section(s) 25270.4.5(a)
Violation Description: Failure to provide and maintain adequate secondary containment.
Violation Notes: Returned to compliance on 12/22/2014. The SPCC lists the "general containment" for the site as using spill kits. There is a spill kit near the dispenser but the gasoline AST, with associated single walled piping has no spill kit. Please provide a spill kit in the area for the gasoline AST piping.

Violation Division: Orange County Environmental Health
Violation Program: APSA
Violation Source: CERS

Site ID: 383872
Site Name: California Highway Patrol 675 Santa Ana Area
Violation Date: 11-18-2014

Map ID
Direction
Distance
Elevation

MAP FINDINGS

Site

Database(s)

EDR ID Number
EPA ID Number

CALIFORNIA HIGHWAY PATROL (Continued)

1000595164

Citation: HSC 6.67 25270.4.5(a) - California Health and Safety Code, Chapter 6.67, Section(s) 25270.4.5(a)
Violation Description: Failure to have all buried piping corrosion protected with protective wrapping, coating, or with cathodic protection.
Violation Notes: Returned to compliance on 12/09/2014. The SPCC states that there is no buried piping on site. It appears that the gasoline AST has single walled product/vapor return piping that goes underground. Have the PE review this area and make any technical amendments to the SPCC as needed to address this issue.
Violation Division: Orange County Environmental Health
Violation Program: APSA
Violation Source: CERS

Site ID: 383872
Site Name: California Highway Patrol 675 Santa Ana Area
Violation Date: 11-14-2017
Citation: HSC 6.95 25508(a)(1) - California Health and Safety Code, Chapter 6.95, Section(s) 25508(a)(1)
Violation Description: Failure to complete and electronically submit hazardous material inventory information for all reportable hazardous materials on site at or above reportable quantities.
Violation Notes: Returned to compliance on 02/08/2019. Hazardous materials inventory submitted is inadequate. The following regulator comments have been left on CERS submission: Adjust the following on the Hazardous Materials Inventory: AMMUNITION: mark type as mixture, from SDS list mixture components that are greater than 1%, if multiple brands are on site list use the largest percentage listed for common mixture components // HYDRAULIC FLUID (ATF): include dashes in CAS #, new material does not need annual waste amount, if WASTE ATF is accumulated on site in a quantity greater than 55 gallons it must be reported separately from the new ATF // MOTOR OIL (NEW): include pressure (ambient) and temperature (ambient), does not need annual waste amount, maximum daily should be equal to or greater than the largest container size // MOTOR OIL (WASTE): maximum daily should be equal to or greater than the largest container size // USED OIL FILTERS: quantity stored on site is less than regulatory threshold remove from inventory // [Truncated]
Violation Division: Orange County Environmental Health
Violation Program: HMRRP
Violation Source: CERS

Site ID: 383872
Site Name: California Highway Patrol 675 Santa Ana Area
Violation Date: 11-14-2017
Citation: HSC 6.95 25508(a)(1) - California Health and Safety Code, Chapter 6.95, Section(s) 25508(a)(1)
Violation Description: Failure to complete and electronically submit a site map with all required content.
Violation Notes: Returned to compliance on 02/08/2019. The following required elements are missing from the site map: emergency evacuation staging area and emergency response equipment (ex: spill kit, absorbent, fire extinguisher). Add missing elements to map within 30 days and upload to CERS.
Violation Division: Orange County Environmental Health
Violation Program: HMRRP
Violation Source: CERS

Map ID
Direction
Distance
Elevation

MAP FINDINGS

Site

Database(s)

EDR ID Number
EPA ID Number

CALIFORNIA HIGHWAY PATROL (Continued)

1000595164

Site ID: 383872
Site Name: California Highway Patrol 675 Santa Ana Area
Violation Date: 11-18-2014
Citation: HSC 6.67 Multiple - California Health and Safety Code, Chapter 6.67, Section(s) Multiple
Violation Description: APSA Program - Administration/Documentation - General
Violation Notes: Returned to compliance on 12/22/2014. The new oil and ATF drums are currently being stored on the garage floor, outside of secondary containment. Either move these drums into the waste oil bermed area or provide independent secondary containment for these drums in order to meet secondary containment requirements. Submit photos of the corrected drums in order to abate the violation.
Violation Division: Orange County Environmental Health
Violation Program: APSA
Violation Source: CERS

Site ID: 383872
Site Name: California Highway Patrol 675 Santa Ana Area
Violation Date: 11-18-2014
Citation: HSC 6.67 25270.4.5(a) - California Health and Safety Code, Chapter 6.67, Section(s) 25270.4.5(a)
Violation Description: Failure to provide training regarding: 1. The operation and maintenance of equipment to prevent discharges. 2. Discharge procedure protocols. 3. Applicable pollution control laws, rules, and regulations. 4. General facility operations. AND 5. The contents of the SPCC Plan.
Violation Notes: Returned to compliance on 12/04/2014. The facility has a new garage staff that will be responsible for the SPCC inspections. Please have him trained immediately on SPCC issues and submit his training records in order to abate the violations. Have all future staff equally trained.
Violation Division: Orange County Environmental Health
Violation Program: APSA
Violation Source: CERS

Site ID: 383872
Site Name: California Highway Patrol 675 Santa Ana Area
Violation Date: 11-14-2017
Citation: HSC 6.67 25270.4.5(a) - California Health and Safety Code, Chapter 6.67, Section(s) 25270.4.5(a)
Violation Description: Failure to comply with one or more of the following requirements: 1. Have record of inspections and integrity tests signed by the appropriate supervisor or inspector. 2. Keep written procedures and records of inspections and integrity tests for at least three years. 3. Keep comparison records.
Violation Notes: Returned to compliance on 04/01/2019. Per SPCC Plan monthly inspections will be conducted. Inspection reports for October were unavailable. Provide to this agency a copy of the most recent inspection report within 30 days.
Violation Division: Orange County Environmental Health
Violation Program: APSA
Violation Source: CERS

Site ID: 383872
Site Name: California Highway Patrol 675 Santa Ana Area
Violation Date: 03-24-2021
Citation: HSC 6.67 25270.4.5(a) - California Health and Safety Code, Chapter

Map ID
Direction
Distance
Elevation

MAP FINDINGS

Site

Database(s)

EDR ID Number
EPA ID Number

CALIFORNIA HIGHWAY PATROL (Continued)

1000595164

Violation Description: 6.67, Section(s) 25270.4.5(a)
Failure to comply with one or more of the following requirements: 1. Have record of inspections and tests, including integrity tests, signed by the appropriate supervisor or inspector. 2. Keep written procedures and records of inspections and tests, including integrity tests, for at least three years. 3. Keep comparison records.

Violation Notes: Returned to compliance on 03/24/2021. The facility failed to conduct monthly inspections of the aboveground tanks, piping, and secondary containment. Corrective action: An inspection was conducted and documentation was provided to this Agency after the inspector left the facility. The violation was observed to be corrected.

Violation Division: Orange County Environmental Health
Violation Program: APSA
Violation Source: CERS

Site ID: 383872
Site Name: California Highway Patrol 675 Santa Ana Area
Violation Date: 11-14-2017
Citation: HSC 6.5 25201 - California Health and Safety Code, Chapter 6.5, Section(s) 25201

Violation Description: Failure to obtain a permit or grant of interim status after generator has accumulated hazardous waste on-site for longer than 90 days.

Violation Notes: Observed one 55 gallon drum of waste anti-freeze and one 55 gallon drum of used oil filters. After review of hazardous waste manifest, materials have been stored on site for greater than 180 days. Have both materials hauled immediately and provide a copy of the hazardous waste manifest to this agency.

Violation Division: Orange County Environmental Health
Violation Program: HW
Violation Source: CERS

Site ID: 383872
Site Name: California Highway Patrol 675 Santa Ana Area
Violation Date: 03-24-2021
Citation: HSC 6.67 25270.4.5(a) - California Health and Safety Code, Chapter 6.67, Section(s) 25270.4.5(a)

Violation Description: Failure to conduct spill prevention briefing for oil-handling personnel at least once a year to assure adequate understanding of the SPCC Plan.

Violation Notes: Returned to compliance on 06/09/2021. Documentation of annual spill prevention briefing were not available during the inspection. Corrective action: Within 30 days, provide training records for the annual spill prevention briefings to this Agency.

Violation Division: Orange County Environmental Health
Violation Program: APSA
Violation Source: CERS

Site ID: 383872
Site Name: California Highway Patrol 675 Santa Ana Area
Violation Date: 11-18-2014
Citation: HSC 6.67 25270.4.5(a) - California Health and Safety Code, Chapter 6.67, Section(s) 25270.4.5(a)

Violation Description: Failure to comply with all of the following requirements: 1. Failure to conduct inspections and tests in accordance with written procedures that you or a certifying engineer have developed for the facility. 2. Failure to sign written procedures and/or a record of inspections and/or customary business records by the appropriate supervisor or

Map ID
Direction
Distance
Elevation

MAP FINDINGS

Site

Database(s)

EDR ID Number
EPA ID Number

CALIFORNIA HIGHWAY PATROL (Continued)

1000595164

inspector. 3. Failure to keep written procedures and/or a record of inspections and/or customary business records with the plan. AND 4. Failure to maintain written procedures and/or a record of inspections and/or customary business records for three years.

Violation Notes: Returned to compliance on 12/04/2014. The facility has a new garage staff that will be responsible for the SPCC visual inspections. Please have him begin making the required monthly visual inspections and retain them for the last 3 years. Submit the latest inspection log in order to abate the violation.

Violation Division: Orange County Environmental Health
Violation Program: APSA
Violation Source: CERS

Site ID: 383872
Site Name: California Highway Patrol 675 Santa Ana Area
Violation Date: 11-18-2014
Citation: HSC 6.95 25508(a)(1) - California Health and Safety Code, Chapter 6.95, Section(s) 25508(a)(1)

Violation Description: Failure to complete and electronically submit hazardous material inventory information for all reportable hazardous materials on site at or above reportable quantities.

Violation Notes: Returned to compliance on 01/13/2015. The HMBEP submitted via CERS has the following errors: The waste motor oil is listed as being stored in 55 gallon drums. Actually stored in an aboveground storage tank (AST). The new motor oil does not need a "waste code". The inventory needs to add the (1) 55 gallon drum of ATF. The inventory needs to add the (2) propane ASTs.

Violation Division: Orange County Environmental Health
Violation Program: HMRRP
Violation Source: CERS

Site ID: 383872
Site Name: California Highway Patrol 675 Santa Ana Area
Violation Date: 11-14-2017
Citation: HSC 6.67 25270.4.5(a) - California Health and Safety Code, Chapter 6.67, Section(s) 25270.4.5(a)

Violation Description: Failure to provide the following training to all oil-handling personnel: 1. Operation and maintenance of equipment to prevent discharges. 2. Discharge procedure protocols. 3. Applicable pollution control laws, rules, and regulations. 4. General facility operations. 5. Contents of the SPCC Plan.

Violation Notes: Returned to compliance on 04/01/2019. Employee training covering the SPCC plan was observed to be over one year; training dated 11/08/16. Hold a training session with all employees responsible for SPCC Plan and maintenance. Provide a record of the training to this agency within 30 days.

Violation Division: Orange County Environmental Health
Violation Program: APSA
Violation Source: CERS

Evaluation:
Eval General Type: Other/Unknown
Eval Date: 01-15-2015
Violations Found: No
Eval Type: Other, not routine, done by local agency
Eval Notes: Read/review HMBEP re submittal in CERS. All requested changes have been made. The HMBEP is accepted. The violations listed on the

Map ID
Direction
Distance
Elevation

MAP FINDINGS

Site

Database(s)

EDR ID Number
EPA ID Number

CALIFORNIA HIGHWAY PATROL (Continued)

1000595164

11-18-14 on site inspection have been abated.
Eval Division: Orange County Environmental Health
Eval Program: HMRRP
Eval Source: CERS

Eval General Type: Other/Unknown
Eval Date: 03-20-2019
Violations Found: No
Eval Type: Other, not routine, done by local agency
Eval Notes: Follow-up CERS Review 1. Facility: ACCEPTED 2. Inventory: ACCEPTED 3. Plans: ACCEPTED 4. APSA: ACCEPTED The CERS submittal is conditionally accepted. On-site verification will occur during your routine inspection and your site is subject to make any corrections within a set time frame. Please notify this agency through CERS, of any change of ownership, changes in hazardous material quantities of over 100%, or the addition of new hazardous materials.

Eval Division: Orange County Environmental Health
Eval Program: HMRRP
Eval Source: CERS

Eval General Type: Compliance Evaluation Inspection
Eval Date: 03-24-2021
Violations Found: Yes
Eval Type: Routine done by local agency
Eval Notes: On site for routine Aboveground Petroleum Storage Tank (APST) inspection. Consent to enter and inspect was given by Kenneth Glosser, Auto Tech. The facility has the following petroleum storage capacity:
- 12,000 gallon Double-walled Gasoline Aboveground Storage Tank - 240 gallon Double-walled Waste oil Aboveground Storage Tank - 2(55) gallon Motor oil drums Total petroleum storage for the facility= 12,350 gallons The facility is regulated as a Non-Qualified facility. The Spill Prevention Control and Countermeasures (SPCC) plan was certified on 12/18/2019. Monthly inspections were not conducted on aboveground tanks. (See violation) Annual STI tank inspections were conducted on the 12,000 gallon gasoline tank. Training records were not observed. (Refer to violation) A copy of this inspection report was emailed to Karen.mejia@chp.ca.gov.

Eval Division: Orange County Environmental Health
Eval Program: APSA
Eval Source: CERS

Eval General Type: Other/Unknown
Eval Date: 07-22-2014
Violations Found: No
Eval Type: Other, not routine, done by local agency
Eval Notes: Called to schedule the SPCC inspection. Left VM. SPCC due 9-2014. Will make inspection after that date to review new SPCC.

Eval Division: Orange County Environmental Health
Eval Program: APSA
Eval Source: CERS

Eval General Type: Other/Unknown
Eval Date: 08-19-2014
Violations Found: No
Eval Type: Other, not routine, done by local agency
Eval Notes: Called CHP/Cate to schedule the HMBEP inspection. Left VM.
Eval Division: Orange County Environmental Health

Map ID
Direction
Distance
Elevation

MAP FINDINGS

Site

Database(s)

EDR ID Number
EPA ID Number

CALIFORNIA HIGHWAY PATROL (Continued)

1000595164

Eval Program: HMRRP
Eval Source: CERS

Eval General Type: Other/Unknown
Eval Date: 01-13-2015
Violations Found: No
Eval Type: Other, not routine, done by local agency
Eval Notes: Read/reviewed HMBEP in CERS. Most of the requested changes have been made. One more change is needed: 1) On the chemical inventory list, the Fusee flares need to have the "fire code" completed. Please list this item as "oxidizer". Once re submitted and re reviewed, the HMBEP will be accepted. Violation # 1632 (map) has been abated. Violation # 1169 is still outstanding, needing the fire code for the flares listed.

Eval Division: Orange County Environmental Health
Eval Program: HMRRP
Eval Source: CERS

Eval General Type: Other/Unknown
Eval Date: 08-19-2014
Violations Found: No
Eval Type: Other, not routine, done by local agency
Eval Notes: Called CHP/Cate to schedule the SPCC inspection. Left VM.
Eval Division: Orange County Environmental Health
Eval Program: APSA
Eval Source: CERS

Eval General Type: Other/Unknown
Eval Date: 11-07-2017
Violations Found: No
Eval Type: Other, not routine, done by local agency
Eval Notes: Not reported
Eval Division: Orange County Environmental Health
Eval Program: APSA
Eval Source: CERS

Eval General Type: Other/Unknown
Eval Date: 11-13-2017
Violations Found: No
Eval Type: Other, not routine, done by local agency
Eval Notes: Inspect w/Emily
Eval Division: Orange County Environmental Health
Eval Program: APSA
Eval Source: CERS

Eval General Type: Other/Unknown
Eval Date: 12-16-2014
Violations Found: No
Eval Type: Other, not routine, done by local agency
Eval Notes: VM from CHP/Cate. Does the SPCC require 55 or 67 gallon spill kits. Called her back. Advised it is her call as to what size spill kit to use. She will use the 55 gallon kit.

Eval Division: Orange County Environmental Health
Eval Program: APSA
Eval Source: CERS

Eval General Type: Other/Unknown

Map ID
Direction
Distance
Elevation

MAP FINDINGS

Site

Database(s)

EDR ID Number
EPA ID Number

CALIFORNIA HIGHWAY PATROL (Continued)

1000595164

Eval Date: 10-02-2014
Violations Found: No
Eval Type: Other, not routine, done by local agency
Eval Notes: Called CHP/Susan Cate. Left a VM.
Eval Division: Orange County Environmental Health
Eval Program: HMRRP
Eval Source: CERS

Eval General Type: Other/Unknown
Eval Date: 11-13-2017
Violations Found: No
Eval Type: Other, not routine, done by local agency
Eval Notes: Inspect w/Emily
Eval Division: Orange County Environmental Health
Eval Program: HW
Eval Source: CERS

Eval General Type: Other/Unknown
Eval Date: 11-17-2014
Violations Found: No
Eval Type: Other, not routine, done by local agency
Eval Notes: Read/reviewed HMBEP in CERS. SPCC is on site. Accepted. Still need to update the map.
Eval Division: Orange County Environmental Health
Eval Program: APSA
Eval Source: CERS

Eval General Type: Compliance Evaluation Inspection
Eval Date: 11-18-2014
Violations Found: No
Eval Type: Routine done by local agency
Eval Notes: On site to conduct the annual hazardous waste (HW) inspection. Permission to inspect granted by CHP/Cate. The waste antifreeze is no longer generated, all radiator work is done at a vendor site. All drums/tanks were properly labeled with HW labels. EPA ID # is current. No leaks in storage. Perimeter was clean. Trash can was only municipal trash, no HW. Manifests on site and available for review. Emergency response procedures in place. HMBEP on file with CERS. No violations.
Eval Division: Orange County Environmental Health
Eval Program: HW
Eval Source: CERS

Eval General Type: Other/Unknown
Eval Date: 12-09-2014
Violations Found: No
Eval Type: Other, not routine, done by local agency
Eval Notes: Received from CHP/Cate, via E-mail, the amendment to the SPCC listing the underground piping as having corrosion wrap. Abate violation # 1443 on the 11-18-14 inspection. Still awaiting correction of the outstanding violations: spill kits and secondary containment for the new oil/ATF drums.
Eval Division: Orange County Environmental Health
Eval Program: APSA
Eval Source: CERS

Eval General Type: Other/Unknown
Eval Date: 03-08-2017

Map ID
Direction
Distance
Elevation

MAP FINDINGS

Site

Database(s)

EDR ID Number
EPA ID Number

CALIFORNIA HIGHWAY PATROL (Continued)

1000595164

Violations Found: No
Eval Type: Other, not routine, done by local agency
Eval Notes: Reviewed CERS submission Facility Information Accepted Hazardous Materials Inventory Not Accepted Adjust the following on the Hazardous Materials Inventory: AMMUNITION: mark type as mixture, from SDS list mixture components that are greater than 1%, if multiple brands are on site list use the largest percentage listed for common mixture components // HYDRAULIC FLUID (ATF): include dashes in CAS #, new material does not need annual waste amount, if WASTE ATF is accumulated on site in a quantity greater than 55 gallons it must be reported separately from the new ATF // MOTOR OIL (NEW): include pressure (ambient) and temperature (ambient), does not need annual waste amount, maximum daily should be equal to or greater than the largest container size // MOTOR OIL (WASTE): maximum daily should be equal to or greater than the largest container size // USED OIL FILTERS: include pressure (ambient) and temperature (ambient), maximum daily should be equal to or greater than [Truncated]

Eval Division: Orange County Environmental Health
Eval Program: HMRRP
Eval Source: CERS

Eval General Type: Other/Unknown
Eval Date: 03-20-2020
Violations Found: No
Eval Type: Other, not routine, done by local agency
Eval Notes: The purpose of this offsite reinspection is to follow up on a violation cited on a previous inspection report. This agency has not received employee training records pertaining to the Hazardous Materials Emergency Response Plan. Violation I239 remains outstanding. CORRECTIVE ACTION REQUIRED: Submit employee training records to this agency with the following information documented: - Topic of Training - Date of Training - Employee Name - Employee Signature A copy of this report will be sent to: Karen Mejia, Environmental Contact <karen.mejia@chp.ca.gov>

Eval Division: Orange County Environmental Health
Eval Program: HMRRP
Eval Source: CERS

Eval General Type: Other/Unknown
Eval Date: 03-25-2019
Violations Found: No
Eval Type: Other, not routine, done by local agency
Eval Notes: Emailed Environmental Contact, Karen Mejia, to request training records for outstanding violations.

Eval Division: Orange County Environmental Health
Eval Program: APSA
Eval Source: CERS

Eval General Type: Other/Unknown
Eval Date: 05-16-2017
Violations Found: No
Eval Type: Other, not routine, done by local agency
Eval Notes: Received call from Beth Depaola regarding permits for APSA, HMBP, and WTE. See email below: Hi Beth, As a follow-up to our phone conversation, I have California Highway Patrol, 2031 E. Santa Clara Ave, in 3 of our regulated programs. Aboveground Petroleum Storage Tank (APSA) Hazardous Materials Disclosure (HMBP) Waste Tire

Map ID
Direction
Distance
Elevation

MAP FINDINGS

Site

Database(s)

EDR ID Number
EPA ID Number

CALIFORNIA HIGHWAY PATROL (Continued)

1000595164

Enforcement (WTE) Our department does not issue permits for APSA and HMBP. You are, however, required to notify our Agency, via CERS, annually before March 1st of each year, with or without changes. This essentially is what we based your compliance status upon. You can print out a copy of the submission log via CERS to prove that you are in compliance. The WTE program is permitted by CalRecycle. You should already have a copy of this permit posted on site. Please feel free to contact me if you have any questions. Thank you, Minh U. Le

Eval Division: Orange County Environmental Health
Eval Program: APSA
Eval Source: CERS

Eval General Type: Other/Unknown
Eval Date: 10-30-2014
Violations Found: No
Eval Type: Other, not routine, done by local agency
Eval Notes: Called CHP/Cate to schedule the inspection. Set inspection for 11-18-14/0900.

Eval Division: Orange County Environmental Health
Eval Program: APSA
Eval Source: CERS

Eval General Type: Other/Unknown
Eval Date: 11-07-2017
Violations Found: No
Eval Type: Other, not routine, done by local agency
Eval Notes: Not reported
Eval Division: Orange County Environmental Health
Eval Program: HMRRP
Eval Source: CERS

Eval General Type: Compliance Evaluation Inspection
Eval Date: 11-13-2017
Violations Found: Yes
Eval Type: Routine done by local agency
Eval Notes: Correct all violations listed in this inspection report within 30 days. The California Environmental Reporting System (CERS) can be accessed at: <http://cers.calepa.ca.gov>

Eval Division: Orange County Environmental Health
Eval Program: HMRRP
Eval Source: CERS

Eval General Type: Other/Unknown
Eval Date: 01-14-2015
Violations Found: No
Eval Type: Other, not routine, done by local agency
Eval Notes: CHP/Sgt. Knarr called. We discussed the outstanding violation. He will change the HMBEP today and re submit for my re evaluation tomorrow.

Eval Division: Orange County Environmental Health
Eval Program: HMRRP
Eval Source: CERS

Eval General Type: Other/Unknown
Eval Date: 01-19-2018
Violations Found: No
Eval Type: Other, not routine, done by local agency
Eval Notes: The following documents were received and ACCEPTED on CERS: -Business

Map ID
Direction
Distance
Elevation

MAP FINDINGS

Site

Database(s)

EDR ID Number
EPA ID Number

CALIFORNIA HIGHWAY PATROL (Continued)

1000595164

Activities -Business Owner/Operator -Emergency Response & Training Plans The following documents were received and DECLINED on CERS:
-Chemical Inventory -Facility Site Map
Eval Division: Orange County Environmental Health
Eval Program: HMRRP
Eval Source: CERS

Eval General Type: Compliance Evaluation Inspection
Eval Date: 03-24-2021
Violations Found: Yes
Eval Type: Routine done by local agency
Eval Notes: On site for routine hazardous materials and business emergency plan inspection. The inspection was conducted with Kenneth Glosser, Auto Tech. Observed the facility and inspected hazardous materials storage. The following materials were observed in amounts that meet or exceed the minimum volumes required for disclosure: - Gasoline- 12,000 gallons - Waste Oil- 240 gallons - Motor Oil- 110 gallons - Ammunition- 500 pounds - Fusee(road flares)- 1,000 pounds REQUIREMENT FOR ELECTRONIC SUBMITTAL OF HMBEP DOCUMENTS: - Business Activities - Owner/Operator Information - Hazardous Materials Inventory - Site Map - Emergency Response Plan - Employee Training Plan The facility is responsible for identifying all hazardous materials, to include hazardous wastes, which are above disclosure thresholds. If there is a change in the type or amount of chemicals that are maintained on site, please submit revised documents (electronically) within 30 days of the [Truncated]

Eval Division: Orange County Environmental Health
Eval Program: HMRRP
Eval Source: CERS

Eval General Type: Other/Unknown
Eval Date: 06-04-2018
Violations Found: No
Eval Type: Other, not routine, done by local agency
Eval Notes: The following violations have been cited on a previous inspection report on 11/13/2017 and remain outstanding. I169 G Inadequate completion and electronic submission of hazardous materials inventory information. I632 G Inadequate completion and electronic submission of the annotated Site Map with all required content. I239 G Initial and/or annual employee training was not completed, not documented, and records were not made available for 3 years. Please submit the updated Inventory and Site Map via the California Environmental Reporting System (CERS) via cers.calepa.ca.gov. Submit documentation to this agency demonstrating that employees have received training on safe handling of hazardous materials and the Emergency Response Plan If you have questions about your submission you can contact me at TWitter@ochca.com or 714-380-9762. Submit corrections within 30 days

Eval Division: Orange County Environmental Health
Eval Program: HMRRP
Eval Source: CERS

Eval General Type: Other/Unknown
Eval Date: 10-02-2014
Violations Found: No
Eval Type: Other, not routine, done by local agency
Eval Notes: Called CHP/Susan Cate. Left a VM.
Eval Division: Orange County Environmental Health

Map ID
Direction
Distance
Elevation

MAP FINDINGS

Site

Database(s)

EDR ID Number
EPA ID Number

CALIFORNIA HIGHWAY PATROL (Continued)

1000595164

Eval Program: APSA
Eval Source: CERS

Eval General Type: Other/Unknown
Eval Date: 10-30-2014
Violations Found: No
Eval Type: Other, not routine, done by local agency
Eval Notes: Called CHP/CAtE. Set inspection for 11-18-14/0900. Advised i haven ot found this site in CERS nor E-submit. She will review and advise ASAP.

Eval Division: Orange County Environmental Health
Eval Program: HMRRP
Eval Source: CERS

Eval General Type: Other/Unknown
Eval Date: 11-07-2017
Violations Found: No
Eval Type: Other, not routine, done by local agency
Eval Notes: Not reported
Eval Division: Orange County Environmental Health
Eval Program: HW
Eval Source: CERS

Eval General Type: Other/Unknown
Eval Date: 11-13-2014
Violations Found: No
Eval Type: Other, not routine, done by local agency
Eval Notes: Read/reviewed (7) HMBEPs submitted via CERS. The site is listed inCERS with the address of "675 Santa Ana Area" and not as the actual address of 2013 E.Santa Clara, Santa Ana address. Most of the HMBEPs CUPA forms were OK. The maps were rejected (no automotive and ammo locations), the inventory list had incorrect CAS #s and it showed the SPCC for the Santa Clara Calif office (possilby a mistake due to the street address is Santa Clara, Santa Ana). Rejected most of the HMBEPs.

Eval Division: Orange County Environmental Health
Eval Program: APSA
Eval Source: CERS

Eval General Type: Other/Unknown
Eval Date: 11-13-2017
Violations Found: No
Eval Type: Other, not routine, done by local agency
Eval Notes: Inspect w/Emily
Eval Division: Orange County Environmental Health
Eval Program: HMRRP
Eval Source: CERS

Eval General Type: Compliance Evaluation Inspection
Eval Date: 11-13-2017
Violations Found: Yes
Eval Type: Routine done by local agency
Eval Notes: Not reported
Eval Division: Orange County Environmental Health
Eval Program: HW
Eval Source: CERS

Eval General Type: Compliance Evaluation Inspection

Map ID
Direction
Distance
Elevation

MAP FINDINGS

Site

Database(s)

EDR ID Number
EPA ID Number

CALIFORNIA HIGHWAY PATROL (Continued)

1000595164

Eval Date: 11-13-2017
Violations Found: Yes
Eval Type: Routine done by local agency
Eval Notes: Spill Prevention Control and Countermeasure (SPCC) Plan was available for review, plan is dated 12/08/2014. Facility has a storage capacity over 10,000 gallons, plan must be reviewed by a Professional Engineer every 5 years.

Eval Division: Orange County Environmental Health
Eval Program: APSA
Eval Source: CERS

Eval General Type: Compliance Evaluation Inspection
Eval Date: 03-24-2021
Violations Found: No
Eval Type: Routine done by local agency
Eval Notes: Walked the facility with Kenneth Glosser, Auto Tech. Verified ownership as DEPARTMENT OF CALIFORNIA HIGHWAY PATROL. The facility is a Small Quantity Hazardous Waste Generator with waste streams from automobile maintenance. Inspected the facility, hazardous waste storage area, the perimeter and the municipal trash. No hazardous materials were observed in the municipal trash. Hazardous waste containers were observed to be in good condition, stored closed, and were properly labeled. Hazardous waste manifests were reviewed. Employees were reported to be trained. Emergency response phone numbers were available in the office. A copy of this report was sent to karen.mejia@chp.ca.gov.

Eval Division: Orange County Environmental Health
Eval Program: HW
Eval Source: CERS

Eval General Type: Other/Unknown
Eval Date: 03-27-2019
Violations Found: No
Eval Type: Other, not routine, done by local agency
Eval Notes: Emailed Karen Mejia in regards to APSA training requirements. Karen stated that she would follow up with the required training records to address the open violations.

Eval Division: Orange County Environmental Health
Eval Program: APSA
Eval Source: CERS

Eval General Type: Compliance Evaluation Inspection
Eval Date: 11-18-2014
Violations Found: Yes
Eval Type: Routine done by local agency
Eval Notes: On site for the triennial Hazardous Materials Disclosure/Business Emergency Plan (HMBEP) inspection. Permission to inspect granted by CHP/Cate. The facility has previously submitted an HMBEP via CERS. The CERS submission was rejected, needing additions to the map. The on site inspection found that the site needs 1) to update the chemical inventory 2) update the site map. See violations. The BEP was completed accurately. HMBEP training is complete. Have the listed violations corrected on/before 1-19-15 and re submit via CERS for re evaluation. Once corrected, the site will be re evaluated in CERS and the violations abated.

Eval Division: Orange County Environmental Health
Eval Program: HMRRP

Map ID
Direction
Distance
Elevation

MAP FINDINGS

Site

Database(s)

EDR ID Number
EPA ID Number

CALIFORNIA HIGHWAY PATROL (Continued)

1000595164

Eval Source: CERS

Eval General Type: Compliance Evaluation Inspection
Eval Date: 11-18-2014
Violations Found: Yes
Eval Type: Routine done by local agency
Eval Notes: On site for the triennial Spill Prevention Control and Countermeasure (SPCC) inspection. Permission to inspect granted by CHP/Cate. The facility has a current SPCC. Written 11-2014. It is due for revalidation on/before 11-2019. The facility has the following SPCC regulated tanks: (1) 12,000 gallon, gasoline, aboveground storage tank (AST), double walled, electronic and visual overfill protection (OFP). (1) 240 gallon, waste oil, AST, double walled, with tertiary bermed containment and visual OFP. (1) 55 gallon drum, new oil. (1) 55 gallon drum, ATF. The drums are outside of secondary containment berms. See violations. The facility is required to conduct monthly visual inspections. To date, the new hire SPCC staff has not generated any inspection reports. See violations. A tank integrity test (TIT) is required on/before 2028 for the gasoline AST (installed 2008). The new staff has not yet been trained on SPCC issues. See violations. There are no [Truncated]

Eval Division: Orange County Environmental Health
Eval Program: APSA
Eval Source: CERS

Eval General Type: Other/Unknown
Eval Date: 12-04-2014
Violations Found: No
Eval Type: Other, not routine, done by local agency
Eval Notes: Received annual training and monthly visual inspection logs. Abate violations #1009 and #1258 listed on the 11-18-2014 inspection report. Violations still outstanding: 1192 spill kits. I683 drum secondary containment. I443 technical amendment to address the buried piping.

Eval Division: Orange County Environmental Health
Eval Program: APSA
Eval Source: CERS

Eval General Type: Other/Unknown
Eval Date: 12-22-2014
Violations Found: No
Eval Type: Other, not routine, done by local agency
Eval Notes: Received E-mail photos of new secondary containment for the oil drums and spill kit for the piping on the fuel AST. Abate violations # 1192 and I683 listed on the 11-18-2014 inspection. All violations have been abated.

Eval Division: Orange County Environmental Health
Eval Program: APSA
Eval Source: CERS

Affiliation:
Affiliation Type Desc: Identification Signer
Entity Name: Jeff Beam
Entity Title: Sergeant
Affiliation Address: Not reported
Affiliation City: Not reported
Affiliation State: Not reported
Affiliation Country: Not reported

Map ID
Direction
Distance
Elevation

MAP FINDINGS

Site

Database(s)

EDR ID Number
EPA ID Number

CALIFORNIA HIGHWAY PATROL (Continued)

1000595164

Affiliation Zip:	Not reported
Affiliation Phone:	Not reported
Affiliation Type Desc:	Parent Corporation
Entity Name:	Department of California Highway Patrol
Entity Title:	Not reported
Affiliation Address:	Not reported
Affiliation City:	Not reported
Affiliation State:	Not reported
Affiliation Country:	Not reported
Affiliation Zip:	Not reported
Affiliation Phone:	Not reported
Affiliation Type Desc:	CUPA District
Entity Name:	Orange County Env Health
Entity Title:	Not reported
Affiliation Address:	1241 East Dyer RoadSuite 120
Affiliation City:	Santa Ana
Affiliation State:	CA
Affiliation Country:	Not reported
Affiliation Zip:	92705-5611
Affiliation Phone:	(714) 433-6406
Affiliation Type Desc:	Document Preparer
Entity Name:	Jeff Beam
Entity Title:	Not reported
Affiliation Address:	Not reported
Affiliation City:	Not reported
Affiliation State:	Not reported
Affiliation Country:	Not reported
Affiliation Zip:	Not reported
Affiliation Phone:	Not reported
Affiliation Type Desc:	Facility Mailing Address
Entity Name:	Mailing Address
Entity Title:	Not reported
Affiliation Address:	2031 East Santa Clara Avenue
Affiliation City:	Santa Ana
Affiliation State:	CA
Affiliation Country:	Not reported
Affiliation Zip:	92705
Affiliation Phone:	Not reported
Affiliation Type Desc:	Operator
Entity Name:	Captain Michael Harris, Area #675 Santa Ana
Entity Title:	Not reported
Affiliation Address:	Not reported
Affiliation City:	Not reported
Affiliation State:	Not reported
Affiliation Country:	Not reported
Affiliation Zip:	Not reported
Affiliation Phone:	(714) 567-6000
Affiliation Type Desc:	Environmental Contact
Entity Name:	Karen Mejia
Entity Title:	Not reported
Affiliation Address:	PO Box 942898

Map ID
 Direction
 Distance
 Elevation

MAP FINDINGS

Site

Database(s)

EDR ID Number
 EPA ID Number

CALIFORNIA HIGHWAY PATROL (Continued)

1000595164

Affiliation City:	Sacramento
Affiliation State:	CA
Affiliation Country:	Not reported
Affiliation Zip:	94298-0001
Affiliation Phone:	Not reported
Affiliation Type Desc:	Legal Owner
Entity Name:	Department of California Highway Patrol
Entity Title:	Not reported
Affiliation Address:	PO Box 942898
Affiliation City:	Sacramento
Affiliation State:	CA
Affiliation Country:	United States
Affiliation Zip:	94298-0001
Affiliation Phone:	(916) 843-3800

HWTS:

Name:	CALIFORNIA HIGHWAY PATROL
Address:	2031 E SANTA CLARA
Address 2:	Not reported
City,State,Zip:	SANTA ANA, CA 927010000
EPA ID:	CAD983590571
Inactive Date:	01/01/1995
Create Date:	07/09/1991
Last Act Date:	04/11/2006
Mailing Name:	Not reported
Mailing Address:	2031 E SANTA CLARA
Mailing Address 2:	Not reported
Mailing City,State,Zip:	SANTA ANA, CA 927010000
Owner Name:	CALIFORNIA HIGHWAY PATROL
Owner Address:	NOT REQUIRED
Owner Address 2:	Not reported
Owner City,State,Zip:	NOT REQUIRED, ME 999990000
Contact Name:	INACTIVE PER SURVEY 1-25-95LH
Contact Address:	NOT REQUIRED
Contact Address 2:	Not reported
City,State,Zip:	NOT REQUIRED, ME 999990000

A7
West
 < 1/8
 0.041 mi.
 217 ft.

CALIFORNIA HIGHWAY PATROL #675 SANTA ANA
2031 E SANTA CLARA AVE
SANTA ANA, CA 92705

RCRA NonGen / NLR

1024788511
CAL000046160

Site 4 of 5 in cluster A

Relative:
Higher
Actual:
 193 ft.

RCRA NonGen / NLR:	19910215
Date Form Received by Agency:	19910215
Handler Name:	CALIFORNIA HIGHWAY PATROL #675 SANTA ANA
Handler Address:	2031 E SANTA CLARA AVE
Handler City,State,Zip:	SANTA ANA, CA 92705-2838
EPA ID:	CAL000046160
Contact Name:	BETH DEPAOLA
Contact Address:	PO BOX 942898
Contact City,State,Zip:	SACRAMENTO, CA 94298-0001
Contact Telephone:	916-843-3817
Contact Fax:	916-322-3172
Contact Email:	EDEPAOLA@CHP.CA.GOV

Map ID
 Direction
 Distance
 Elevation

MAP FINDINGS

Site

Database(s)

EDR ID Number
 EPA ID Number

CALIFORNIA HIGHWAY PATROL #675 SANTA ANA (Continued)

1024788511

Contact Title:	Not reported
EPA Region:	09
Land Type:	Not reported
Federal Waste Generator Description:	Not a generator, verified
Non-Notifier:	Not reported
Biennial Report Cycle:	Not reported
Accessibility:	Not reported
Active Site Indicator:	Handler Activities
State District Owner:	Not reported
State District:	Not reported
Mailing Address:	PO BOX 942898
Mailing City,State,Zip:	SACRAMENTO, CA 94298-0001
Owner Name:	CALIFORNIA HIGHWAY PATROL
Owner Type:	Other
Operator Name:	BETH DEPAOLA
Operator Type:	Other
Short-Term Generator Activity:	No
Importer Activity:	No
Mixed Waste Generator:	No
Transporter Activity:	No
Transfer Facility Activity:	No
Recycler Activity with Storage:	No
Small Quantity On-Site Burner Exemption:	No
Smelting Melting and Refining Furnace Exemption:	No
Underground Injection Control:	No
Off-Site Waste Receipt:	No
Universal Waste Indicator:	Yes
Universal Waste Destination Facility:	Yes
Federal Universal Waste:	No
Active Site Fed-Reg Treatment Storage and Disposal Facility:	Not reported
Active Site Converter Treatment storage and Disposal Facility:	Not reported
Active Site State-Reg Treatment Storage and Disposal Facility:	Not reported
Active Site State-Reg Handler:	---
Federal Facility Indicator:	Not reported
Hazardous Secondary Material Indicator:	N
Sub-Part K Indicator:	Not reported
Commercial TSD Indicator:	No
Treatment Storage and Disposal Type:	Not reported
2018 GPRA Permit Baseline:	Not on the Baseline
2018 GPRA Renewals Baseline:	Not on the Baseline
Permit Renewals Workload Universe:	Not reported
Permit Workload Universe:	Not reported
Permit Progress Universe:	Not reported
Post-Closure Workload Universe:	Not reported
Closure Workload Universe:	Not reported
202 GPRA Corrective Action Baseline:	No
Corrective Action Workload Universe:	No
Subject to Corrective Action Universe:	No
Non-TSDs Where RCRA CA has Been Imposed Universe:	No
TSDs Potentially Subject to CA Under 3004 (u)/(v) Universe:	No
TSDs Only Subject to CA under Discretionary Auth Universe:	No
Corrective Action Priority Ranking:	No NCAPS ranking
Environmental Control Indicator:	No
Institutional Control Indicator:	No
Human Exposure Controls Indicator:	N/A
Groundwater Controls Indicator:	N/A
Operating TSDF Universe:	Not reported

Map ID
Direction
Distance
Elevation

MAP FINDINGS

Site

Database(s)

EDR ID Number
EPA ID Number

CALIFORNIA HIGHWAY PATROL #675 SANTA ANA (Continued)

1024788511

Full Enforcement Universe:	Not reported
Significant Non-Complier Universe:	No
Unaddressed Significant Non-Complier Universe:	No
Addressed Significant Non-Complier Universe:	No
Significant Non-Complier With a Compliance Schedule Universe:	No
Financial Assurance Required:	Not reported
Handler Date of Last Change:	20180905
Recognized Trader-Importer:	No
Recognized Trader-Exporter:	No
Importer of Spent Lead Acid Batteries:	No
Exporter of Spent Lead Acid Batteries:	No
Recycler Activity Without Storage:	No
Manifest Broker:	No
Sub-Part P Indicator:	No

Handler - Owner Operator:

Owner/Operator Indicator:	Owner
Owner/Operator Name:	CALIFORNIA HIGHWAY PATROL
Legal Status:	Other
Date Became Current:	Not reported
Date Ended Current:	Not reported
Owner/Operator Address:	PO BOX 942898
Owner/Operator City,State,Zip:	SACRAMENTO, CA 94298-0001
Owner/Operator Telephone:	916-843-3800
Owner/Operator Telephone Ext:	Not reported
Owner/Operator Fax:	Not reported
Owner/Operator Email:	Not reported

Owner/Operator Indicator:	Operator
Owner/Operator Name:	BETH DEPAOLA
Legal Status:	Other
Date Became Current:	Not reported
Date Ended Current:	Not reported
Owner/Operator Address:	PO BOX 942898
Owner/Operator City,State,Zip:	SACRAMENTO, CA 94298-0001
Owner/Operator Telephone:	916-843-3817
Owner/Operator Telephone Ext:	Not reported
Owner/Operator Fax:	Not reported
Owner/Operator Email:	Not reported

Historic Generators:

Receive Date:	19910215
Handler Name:	CALIFORNIA HIGHWAY PATROL #675 SANTA ANA
Federal Waste Generator Description:	Not a generator, verified
State District Owner:	Not reported
Large Quantity Handler of Universal Waste:	No
Recognized Trader Importer:	No
Recognized Trader Exporter:	No
Spent Lead Acid Battery Importer:	No
Spent Lead Acid Battery Exporter:	No
Current Record:	Yes
Non Storage Recycler Activity:	Not reported
Electronic Manifest Broker:	Not reported

Map ID
 Direction
 Distance
 Elevation

MAP FINDINGS

Site

Database(s)

EDR ID Number
 EPA ID Number

CALIFORNIA HIGHWAY PATROL #675 SANTA ANA (Continued)

1024788511

List of NAICS Codes and Descriptions:

NAICS Code: 92212
 NAICS Description: POLICE PROTECTION

Facility Has Received Notices of Violations:

Violations: No Violations Found

Evaluation Action Summary:

Evaluations: No Evaluations Found

A8
West
< 1/8
0.041 mi.
217 ft.

CALIFORNIA HIGHWAY PATROL
2031 E SANTA CLARA AVE
SANTA ANA, CA 92711
Site 5 of 5 in cluster A

HIST UST **U001578414**
N/A

Relative:
Higher
Actual:
193 ft.

HIST UST:
 Name: CALIFORNIA HIGHWAY PATROL
 Address: 2031 E SANTA CLARA AVE
 City,State,Zip: SANTA ANA, CA 92711
 File Number: 0002E687
 URL: <http://geotracker.waterboards.ca.gov/ustpdfs/pdf/0002E687.pdf>
 Region: STATE
 Facility ID: 00000017992
 Facility Type: Other
 Other Type: CHP
 Contact Name: Not reported
 Telephone: 7145478311
 Owner Name: CALIFORNIA HIGHWAY PATROL
 Owner Address: P.O. BOX 898
 Owner City,St,Zip: SACRAMENTO, CA 95804
 Total Tanks: 0001

Tank Num: 001
 Container Num: 675-1
 Year Installed: 1974
 Tank Capacity: 00012000
 Tank Used for: PRODUCT
 Type of Fuel: UNLEADED
 Container Construction Thickness: Not reported
 Leak Detection: Visual, Stock Inventor

Tank Num: 001
 Container Num: 675-1
 Year Installed: 1974
 Tank Capacity: 00012000
 Tank Used for: PRODUCT
 Type of Fuel: UNLEADED
 Container Construction Thickness: Not reported
 Leak Detection: Visual, Stock Inventor

Click here for Geo Tracker PDF:

Map ID
Direction
Distance
Elevation

MAP FINDINGS

Site

Database(s)

EDR ID Number
EPA ID Number

C9
ESE
< 1/8
0.046 mi.
242 ft.
Relative:
Lower
Actual:
191 ft.

E-Z SERVE
2151 SANTA CLARA
SANTA ANA, CA 92701
Site 1 of 8 in cluster C

LUST **S103463993**
HIST CORTESE **N/A**

Relative: LUST REG 8:
Lower Name: E-Z SERVE
Address: 2151 SANTA CLARA AVE
Actual: City: SANTA ANA
191 ft. Region: 8
County: Orange
Regional Board: Santa Ana Region
Facility Status: Case Closed
Case Number: 083001207T
Local Case Num: Not reported
Case Type: Soil only
Substance: Gasoline
Qty Leaked: Not reported
Abate Method: Not reported
Cross Street: TUSTIN
Enf Type: CLOS
Funding: Not reported
How Discovered: Tank Test
How Stopped: Not reported
Leak Cause: UNK
Leak Source: UNK
Global ID: T0605900943
How Stopped Date: 3/28/1989
Enter Date: 9/5/1989
Date Confirmation of Leak Began: Not reported
Date Preliminary Assessment Began: Not reported
Discover Date: 3/28/1989
Enforcement Date: 1/1/1965
Close Date: 9/11/1992
Date Prelim Assessment Workplan Submitted: Not reported
Date Pollution Characterization Began: 7/5/1989
Date Remediation Plan Submitted: Not reported
Date Remedial Action Underway: Not reported
Date Post Remedial Action Monitoring: Not reported
Enter Date: 9/5/1989
GW Qualifies: Not reported
Soil Qualifies: Not reported
Operator: Not reported
Facility Contact: Not reported
Interim: Yes
Oversite Program: LUST
Latitude: 33.7672961
Longitude: -117.8361958
MTBE Date: Not reported
Max MTBE GW: Not reported
MTBE Concentration: 1
Max MTBE Soil: Not reported
MTBE Fuel: 1
MTBE Tested: MTBE Detected. Site tested for MTBE & MTBE detected
MTBE Class: *
Staff: NOM
Staff Initials: JB
Lead Agency: Local Agency

Map ID
 Direction
 Distance
 Elevation

MAP FINDINGS

Site

Database(s)

EDR ID Number
 EPA ID Number

E-Z SERVE (Continued)

S103463993

Local Agency:	Santa Ana, Orange County
Hydr Basin #:	COASTAL PLAIN OF ORA
Beneficial:	Not reported
Priority:	Not reported
Cleanup Fund Id:	Not reported
Work Suspended:	Not reported
Summary:	Not reported

HIST CORTESE:

edr_fname:	E-Z SERVE
edr_fadd1:	2151 SANTA CLARA
City,State,Zip:	SANTA ANA, CA 92701
Region:	CORTESE
Facility County Code:	30
Reg By:	LTNKA
Reg Id:	083001207T

C10
ESE
 < 1/8
 0.046 mi.
 244 ft.

UNOCAL #5348
2301 TUSTIN AVE
SANTA ANA, CA 92705
Site 2 of 8 in cluster C

LUST S102440312
CHMIRS N/A

Relative:
Lower
Actual:
191 ft.

LUST REG 8:	
Name:	UNOCAL #5348
Address:	2301 TUSTIN AVE
City:	SANTA ANA
Region:	8
County:	Orange
Regional Board:	Santa Ana Region
Facility Status:	Case Closed
Case Number:	083002492T
Local Case Num:	Not reported
Case Type:	Soil only
Substance:	Gasoline
Qty Leaked:	Not reported
Abate Method:	EDETV
Cross Street:	SANTA CLARA
Enf Type:	CLOS
Funding:	Not reported
How Discovered:	Tank Closure
How Stopped:	Not reported
Leak Cause:	UNK
Leak Source:	Tank
Global ID:	T0605901770
How Stopped Date:	5/26/1994
Enter Date:	8/29/1994
Date Confirmation of Leak Began:	5/26/1994
Date Preliminary Assessment Began:	Not reported
Discover Date:	5/26/1994
Enforcement Date:	Not reported
Close Date:	1/13/1995
Date Prelim Assessment Workplan Submitted:	Not reported
Date Pollution Characterization Began:	6/1/1994
Date Remediation Plan Submitted:	Not reported
Date Remedial Action Underway:	Not reported
Date Post Remedial Action Monitoring:	Not reported

Map ID
Direction
Distance
Elevation

MAP FINDINGS

Site

Database(s)

EDR ID Number
EPA ID Number

UNOCAL #5348 (Continued)

S102440312

Enter Date: 8/29/1994
GW Qualifies: Not reported
Soil Qualifies: Not reported
Operator: Not reported
Facility Contact: Not reported
Interim: Yes
Oversite Program: LUST
Latitude: 33.76732226
Longitude: -117.8355928
MTBE Date: Not reported
Max MTBE GW: Not reported
MTBE Concentration: 0
Max MTBE Soil: Not reported
MTBE Fuel: 1
MTBE Tested: Site NOT Tested for MTBE.Includes Unknown and Not Analyzed.
MTBE Class: *
Staff: NOM
Staff Initials: JB
Lead Agency: Local Agency
Local Agency: Santa Ana, Orange County
Hydr Basin #: COASTAL PLAIN OF ORA
Beneficial: Not reported
Priority: Not reported
Cleanup Fund Id: Not reported
Work Suspended: Not reported
Summary: REMOVED PIPING; MOST FUEL-IMPACTED SOILS EXCAVATED, EXCEPT FOR DEEPER SOILS UNDER PUMP ISLANDS

CHMIRS:

Name: Not reported
Address: 2301 NORTH TUSTIN AV
City,State,Zip: SANTA ANA, CA 92701
OES Incident Number: 10700
OES notification: Not reported
OES Date: 10/28/1995
OES Time: 07:39:41 PM
Date Completed: Not reported
Property Use: Not reported
Agency Id Number: Not reported
Agency Incident Number: Not reported
Time Notified: Not reported
Time Completed: Not reported
Surrounding Area: Not reported
Estimated Temperature: Not reported
Property Management: Not reported
More Than Two Substances Involved?: Not reported
Resp Agncy Personel # Of Decontaminated: Not reported
Responding Agency Personel # Of Injuries: Not reported
Responding Agency Personel # Of Fatalities: Not reported
Others Number Of Decontaminated: Not reported
Others Number Of Injuries: Not reported
Others Number Of Fatalities: Not reported
Vehicle Make/year: Not reported
Vehicle License Number: Not reported
Vehicle State: Not reported
Vehicle Id Number: Not reported
CA DOT PUC/ICC Number: Not reported

Map ID
 Direction
 Distance
 Elevation

MAP FINDINGS

Site

Database(s)

EDR ID Number
 EPA ID Number

UNOCAL #5348 (Continued)

S102440312

Company Name:	Not reported
Reporting Officer Name/ID:	Not reported
Report Date:	Not reported
Facility Telephone:	Not reported
Waterway Involved:	YES
Waterway:	Not reported
Spill Site:	Not reported
Cleanup By:	so cal gas co
Containment:	Not reported
What Happened:	Not reported
Type:	VAPOR
Measure:	Not reported
Other:	Not reported
Date/Time:	Not reported
Year:	1995
Agency:	santa ana fd
Incident Date:	1357/28oct95
Admin Agency:	Not reported
Amount:	unk
Contained:	NO
Site Type:	RD
E Date:	Not reported
Substance:	natural gas
Unknown:	Not reported
Substance #2:	Not reported
Substance #3:	Not reported
Evacuations:	YES
Number of Injuries:	NO
Number of Fatalities:	NO
#1 Pipeline:	Not reported
#2 Pipeline:	Not reported
#3 Pipeline:	Not reported
#1 Vessel >= 300 Tons:	Not reported
#2 Vessel >= 300 Tons:	Not reported
#3 Vessel >= 300 Tons:	Not reported
Evacs:	Not reported
Injuries:	Not reported
Fatals:	Not reported
Comments:	Not reported
Description:	hi-pressure leak in 4" pipe which was accidentally cut by contractor digging. gas Co has shut off line. some residents & business's in adjacent area were evacuated.

C11
East
< 1/8
0.054 mi.
287 ft.

STATION #5348
2301 N TUSTIN AVE
SANTA ANA, CA 92705
Site 3 of 8 in cluster C

HIST UST **U001578266**
N/A

Relative:
Lower
Actual:
192 ft.

HIST UST:
 Name: STATION #5348
 Address: 2301 N TUSTIN AVE
 City,State,Zip: SANTA ANA, CA 92705
 File Number: Not reported
 URL: Not reported
 Region: STATE
 Facility ID: 00000043673

Map ID
 Direction
 Distance
 Elevation

MAP FINDINGS

Site

Database(s)

EDR ID Number
 EPA ID Number

STATION #5348 (Continued)

U001578266

Facility Type: Gas Station
 Other Type: Not reported
 Contact Name: E.W. WILROY/C. CHAPPELL
 Telephone: 7148356652
 Owner Name: UNION OIL COMPANY OF CALIFORNI
 Owner Address: 1450 FRAZEE ROAD
 Owner City,St,Zip: SAN DIEGO, CA 92108
 Total Tanks: 0001

Tank Num: 001
 Container Num: 5348-00
 Year Installed: 1968
 Tank Capacity: 00000000
 Tank Used for: WASTE
 Type of Fuel: Not reported
 Container Construction Thickness: 6
 Leak Detection: Visual

C12
East
< 1/8
0.054 mi.
287 ft.

C & C UNOCAL 76
2301 N TUSTIN
SANTA ANA, CA 92705

Site 4 of 8 in cluster C

LUST **S101619803**
CA FID UST **N/A**
Cortese
CERS
HWTS

Relative:
Lower

Actual:
192 ft.

LUST:
 Name: UNOCAL #5348
 Address: 2301 N TUSTIN AVE
 City,State,Zip: SANTA ANA, CA 92705
 Lead Agency: SANTA ANA, CITY OF
 Case Type: LUST Cleanup Site
 Geo Track: http://geotracker.waterboards.ca.gov/profile_report.asp?global_id=T0605901770
 Global Id: T0605901770
 Latitude: 33.767462
 Longitude: -117.835338
 Status: Completed - Case Closed
 Status Date: 01/13/1995
 Case Worker: CC
 RB Case Number: 083002492T
 Local Agency: SANTA ANA, CITY OF
 File Location: Not reported
 Local Case Number: Not reported
 Potential Media Affect: Soil
 Potential Contaminants of Concern: Gasoline
 Site History: Not reported

LUST:
 Global Id: T0605901770
 Contact Type: Local Agency Caseworker
 Contact Name: CHRISTOPHER CIRAULO
 Organization Name: SANTA ANA, CITY OF
 Address: 1439 S. BROADWAY
 City: SANTA ANA
 Email: cciraulo@santa-ana.org
 Phone Number: Not reported

LUST:
 Global Id: T0605901770
 Action Type: Other

Map ID
Direction
Distance
Elevation

MAP FINDINGS

Site

Database(s)

EDR ID Number
EPA ID Number

C & C UNOCAL 76 (Continued)

S101619803

Date: 05/26/1994
Action: Leak Discovery

Global Id: T0605901770
Action Type: Other
Date: 06/01/1994
Action: Leak Reported

Global Id: T0605901770
Action Type: Other
Date: 05/26/1994
Action: Leak Stopped

Global Id: T0605901770
Action Type: ENFORCEMENT
Date: 01/13/1995
Action: Closure/No Further Action Letter

LUST:

Global Id: T0605901770
Status: Open - Case Begin Date
Status Date: 05/26/1994

Global Id: T0605901770
Status: Open - Site Assessment
Status Date: 05/26/1994

Global Id: T0605901770
Status: Open - Site Assessment
Status Date: 06/01/1994

Global Id: T0605901770
Status: Completed - Case Closed
Status Date: 01/13/1995

CA FID UST:

Facility ID: 30012041
Regulated By: UTNKA
Regulated ID: Not reported
Cortese Code: Not reported
SIC Code: Not reported
Facility Phone: 7148356652
Mail To: Not reported
Mailing Address: 17700 CASTLETON ST
Mailing Address 2: Not reported
Mailing City, St, Zip: SANTA ANA 92705
Contact: Not reported
Contact Phone: Not reported
DUNS Number: Not reported
NPDES Number: Not reported
EPA ID: Not reported
Comments: Not reported
Status: Active

Facility ID: 30012041

Map ID
Direction
Distance
Elevation

MAP FINDINGS

Site

Database(s)

EDR ID Number
EPA ID Number

C & C UNOCAL 76 (Continued)

S101619803

Regulated By: UTNKA
Regulated ID: 00019941
Cortese Code: Not reported
SIC Code: Not reported
Facility Phone: 7148356652
Mail To: Not reported
Mailing Address: 2301 N TUSTIN AVE
Mailing Address 2: Not reported
Mailing City,St,Zip: SANTA ANA 92705
Contact: Not reported
Contact Phone: Not reported
DUNS Number: Not reported
NPDES Number: Not reported
EPA ID: Not reported
Comments: Not reported
Status: Active

CORTESE:

Name: UNOCAL #5348
Address: 2301 N TUSTIN AVE
City,State,Zip: SANTA ANA, CA 92705
Region: CORTESE
Envirostor Id: Not reported
Global ID: T0605901770
Site/Facility Type: LUST CLEANUP SITE
Cleanup Status: COMPLETED - CASE CLOSED
Status Date: Not reported
Site Code: Not reported
Latitude: Not reported
Longitude: Not reported
Owner: Not reported
Enf Type: Not reported
Swat R: Not reported
Flag: active
Order No: Not reported
Waste Discharge System No: Not reported
Effective Date: Not reported
Region 2: Not reported
WID Id: Not reported
Solid Waste Id No: Not reported
Waste Management Uit Name: Not reported
File Name: Active Open

CERS:

Name: UNOCAL #5348
Address: 2301 N TUSTIN AVE
City,State,Zip: SANTA ANA, CA 92705
Site ID: 190501
CERS ID: T0605901770
CERS Description: Leaking Underground Storage Tank Cleanup Site

Affiliation:

Affiliation Type Desc: Local Agency Caseworker
Entity Name: CHRISTOPHER CIRAULO - SANTA ANA, CITY OF
Entity Title: Not reported
Affiliation Address: 1439 S. BROADWAY
Affiliation City: SANTA ANA

Map ID
Direction
Distance
Elevation

MAP FINDINGS

Site

Database(s)

EDR ID Number
EPA ID Number

C & C UNOCAL 76 (Continued)

S101619803

Affiliation State: CA
Affiliation Country: Not reported
Affiliation Zip: Not reported
Affiliation Phone: Not reported

HWTS:

Name: C & C UNOCAL 76
Address: 2301 N TUSTIN
Address 2: Not reported
City,State,Zip: SANTA ANA, CA 927050000
EPA ID: CAL000068571
Inactive Date: 01/01/1900
Create Date: 05/07/1992
Last Act Date: 06/27/1995
Mailing Name: Not reported
Mailing Address: 2301 N TUSTIN
Mailing Address 2: Not reported
Mailing City,State,Zip: SANTA ANA, CA 927050000
Owner Name: UNOCAL REFINING & MARKETING
Owner Address: --
Owner Address 2: Not reported
Owner City,State,Zip: --, 99 --
Contact Name: STA CLS. TANK REMOVED 5/94
Contact Address: PER DAVE CORDER OF UNOCAL J0
Contact Address 2: Not reported
City,State,Zip: --, 99 --

Name: C & C UNOCAL 76
Address: 2301 N TUSTIN
Address 2: Not reported
City,State,Zip: SANTA ANA, CA 927010000
EPA ID: CAL920606232
Inactive Date: 01/01/1900
Create Date: 02/29/1992
Last Act Date: 06/27/1995
Mailing Name: Not reported
Mailing Address: 2301 N TUSTIN
Mailing Address 2: Not reported
Mailing City,State,Zip: SANTA ANA, CA 927010000
Owner Name: CHAPPELL CHRIS
Owner Address: 2301 N TUSTIN
Owner Address 2: Not reported
Owner City,State,Zip: SANTA ANA, CA 927010000
Contact Name: STA CLS. TANK REMOVED 5/94
Contact Address: PER DAVE CORDER OF UNOCAL. J0
Contact Address 2: Not reported
City,State,Zip: --, 99 --

Map ID
Direction
Distance
Elevation

MAP FINDINGS

Site

Database(s)

EDR ID Number
EPA ID Number

C13
East
< 1/8
0.054 mi.
287 ft.

C&C UNOCAL 76
2301 N TUSTIN AVE
SANTA ANA, CA 92705

Site 5 of 8 in cluster C

EDR Hist Auto **1020824517**
N/A

Relative: EDR Hist Auto
Lower

Actual:	Year:	Name:	Type:
192 ft.	1969	PINNELL HAROLD C	Gasoline Service Stations
	1970	PINNELL HAROLD C	Gasoline Service Stations
	1971	PINNELL HAROLD C	Gasoline Service Stations
	1972	PINNELL HAROLD C	Gasoline Service Stations
	1973	PINNELL HAROLD C	Gasoline Service Stations
	1974	PINNELL HAROLD C	Gasoline Service Stations
	1975	PINNELL HAROLD C	Gasoline Service Stations
	1983	PINNELL HAROLD C	Gasoline Service Stations
	1985	PINNELL HAROLD C	Gasoline Service Stations
	1986	PINNELL HAROLD C	Gasoline Service Stations
	1989	C&C UNOCAL 76	Gasoline Service Stations
	1990	C&C UNOCAL 76	Gasoline Service Stations
	1991	C&C UNOCAL 76	Gasoline Service Stations
	1992	C&C UNOCAL 76	Gasoline Service Stations
	1993	C&C UNOCAL 76	Gasoline Service Stations

C14
East
< 1/8
0.054 mi.
287 ft.

UNION OIL SERVICE STATION 534
2301 N TUSTIN AVENUE
SANTA ANA, CA 92705

Site 6 of 8 in cluster C

SWEEPS UST **U001578274**
HIST UST **N/A**

Relative: SWEEPS UST:
Lower Name: UNOCAL SERVICE STATION #5348

Actual: Address: 2301 N TUSTIN AVE
192 ft. City: SANTA ANA
 Status: Not reported
 Comp Number: 224
 Number: Not reported
 Board Of Equalization: 44-001057
 Referral Date: Not reported
 Action Date: Not reported
 Created Date: Not reported
 Owner Tank Id: Not reported
 SWRCB Tank Id: 30-020-000224-000001
 Tank Status: Not reported
 Capacity: 9940
 Active Date: Not reported
 Tank Use: M.V. FUEL
 STG: PRODUCT
 Content: REG UNLEADED
 Number Of Tanks: 3

 Name: UNOCAL SERVICE STATION #5348
 Address: 2301 N TUSTIN AVE
 City: SANTA ANA
 Status: Not reported
 Comp Number: 224
 Number: Not reported
 Board Of Equalization: 44-001057
 Referral Date: Not reported

Map ID
Direction
Distance
Elevation

MAP FINDINGS

Site

Database(s)

EDR ID Number
EPA ID Number

UNION OIL SERVICE STATION 534 (Continued)

U001578274

Action Date: Not reported
Created Date: Not reported
Owner Tank Id: Not reported
SWRCB Tank Id: 30-020-000224-000002
Tank Status: Not reported
Capacity: 9940
Active Date: Not reported
Tank Use: M.V. FUEL
STG: PRODUCT
Content: REG UNLEADED
Number Of Tanks: Not reported

Name: UNOCAL SERVICE STATION #5348
Address: 2301 N TUSTIN AVE
City: SANTA ANA
Status: Not reported
Comp Number: 224
Number: Not reported
Board Of Equalization: 44-001057
Referral Date: Not reported
Action Date: Not reported
Created Date: Not reported
Owner Tank Id: Not reported
SWRCB Tank Id: 30-020-000224-000003
Tank Status: Not reported
Capacity: 500
Active Date: Not reported
Tank Use: OIL
STG: WASTE
Content: WASTE OIL
Number Of Tanks: Not reported

Name: UNOCAL SERVICE STATION #5348
Address: 2301 N TUSTIN AVE
City: SANTA ANA
Status: Active
Comp Number: 224
Number: 1
Board Of Equalization: 44-001057
Referral Date: 07-21-93
Action Date: 07-21-93
Created Date: 01-26-92
Owner Tank Id: Not reported
SWRCB Tank Id: Not reported
Tank Status: Not reported
Capacity: Not reported
Active Date: Not reported
Tank Use: Not reported
STG: Not reported
Content: Not reported
Number Of Tanks: Not reported

HIST UST:

Name: STATION 5348
Address: 2301 NORTH TUSTIN AVE
City,State,Zip: SANTA ANA, CA 92705
File Number: 0002D66F

Map ID
Direction
Distance
Elevation

MAP FINDINGS

Site

Database(s)

EDR ID Number
EPA ID Number

UNION OIL SERVICE STATION 534 (Continued)

U001578274

URL: <http://geotracker.waterboards.ca.gov/ustpdfs/pdf/0002D66F.pdf>
Region: STATE
Facility ID: 00000019941
Facility Type: Gas Station
Other Type: Not reported
Contact Name: E.W. WILROY AND C. CHAPPELL
Telephone: 7148356652
Owner Name: UNION OIL COMPANY OF CALIFORNI
Owner Address: 123 CAMINO DELA REINA
Owner City,St,Zip: SAN DIEGO, CA 92108
Total Tanks: 0003

Tank Num: 001
Container Num: 5348-22
Year Installed: 1968
Tank Capacity: 00010000
Tank Used for: PRODUCT
Type of Fuel: PREMIUM
Container Construction Thickness: Not reported
Leak Detection: Stock Inventor, 10

Tank Num: 001
Container Num: 5348-22
Year Installed: 1968
Tank Capacity: 00010000
Tank Used for: PRODUCT
Type of Fuel: PREMIUM
Container Construction Thickness: Not reported
Leak Detection: Stock Inventor, 10

Tank Num: 002
Container Num: 5348-11
Year Installed: 1968
Tank Capacity: 00010000
Tank Used for: PRODUCT
Type of Fuel: UNLEADED
Container Construction Thickness: Not reported
Leak Detection: Stock Inventor, 10

Tank Num: 002
Container Num: 5348-11
Year Installed: 1968
Tank Capacity: 00010000
Tank Used for: PRODUCT
Type of Fuel: UNLEADED
Container Construction Thickness: Not reported
Leak Detection: Stock Inventor, 10

Tank Num: 003
Container Num: 5348-34
Year Installed: 1968
Tank Capacity: 00000280
Tank Used for: WASTE
Type of Fuel: WASTE OIL
Container Construction Thickness: Not reported
Leak Detection: None

Map ID
 Direction
 Distance
 Elevation

MAP FINDINGS

Site

Database(s)

EDR ID Number
 EPA ID Number

UNION OIL SERVICE STATION 534 (Continued)

U001578274

Tank Num: 003
 Container Num: 5348-34
 Year Installed: 1968
 Tank Capacity: 00000280
 Tank Used for: WASTE
 Type of Fuel: WASTE OIL
 Container Construction Thickness: Not reported
 Leak Detection: None

[Click here for Geo Tracker PDF:](#)

**D15
 SE
 < 1/8
 0.076 mi.
 401 ft.**

**SB JOO INC
 2239 N TUSTIN AVE
 SANTA ANA, CA 92705**

RCRA NonGen / NLR

**1024845453
 CAL000398615**

Site 1 of 16 in cluster D

**Relative:
 Lower
 Actual:
 190 ft.**

RCRA NonGen / NLR:		20140714
Date Form Received by Agency:		20140714
Handler Name:	SB JOO INC	
Handler Address:		2239 N TUSTIN AVE
Handler City,State,Zip:		SANTA ANA, CA 92705-7820
EPA ID:		CAL000398615
Contact Name:		SEONG BONG JOO
Contact Address:		2239 N TUSTIN AVE
Contact City,State,Zip:		SANTA ANA, CA 92705-7820
Contact Telephone:		714-547-2121
Contact Fax:		Not reported
Contact Email:		Not reported
Contact Title:		Not reported
EPA Region:		09
Land Type:		Not reported
Federal Waste Generator Description:		Not a generator, verified
Non-Notifier:		Not reported
Biennial Report Cycle:		Not reported
Accessibility:		Not reported
Active Site Indicator:		Handler Activities
State District Owner:		Not reported
State District:		Not reported
Mailing Address:		2239 N TUSTIN AVE
Mailing City,State,Zip:		SANTA ANA, CA 92705-7820
Owner Name:		SB JOO INC
Owner Type:		Other
Operator Name:		SEONG BONG JOO
Operator Type:		Other
Short-Term Generator Activity:		No
Importer Activity:		No
Mixed Waste Generator:		No
Transporter Activity:		No
Transfer Facility Activity:		No
Recycler Activity with Storage:		No
Small Quantity On-Site Burner Exemption:		No
Smelting Melting and Refining Furnace Exemption:		No
Underground Injection Control:		No
Off-Site Waste Receipt:		No
Universal Waste Indicator:		Yes
Universal Waste Destination Facility:		Yes
Federal Universal Waste:		No

Map ID
 Direction
 Distance
 Elevation

MAP FINDINGS

Site

Database(s)

EDR ID Number
 EPA ID Number

SB JOO INC (Continued)

1024845453

Active Site Fed-Reg Treatment Storage and Disposal Facility:	Not reported
Active Site Converter Treatment storage and Disposal Facility:	Not reported
Active Site State-Reg Treatment Storage and Disposal Facility:	Not reported
Active Site State-Reg Handler:	---
Federal Facility Indicator:	Not reported
Hazardous Secondary Material Indicator:	N
Sub-Part K Indicator:	Not reported
Commercial TSD Indicator:	No
Treatment Storage and Disposal Type:	Not reported
2018 GPRC Permit Baseline:	Not on the Baseline
2018 GPRC Renewals Baseline:	Not on the Baseline
Permit Renewals Workload Universe:	Not reported
Permit Workload Universe:	Not reported
Permit Progress Universe:	Not reported
Post-Closure Workload Universe:	Not reported
Closure Workload Universe:	Not reported
202 GPRC Corrective Action Baseline:	No
Corrective Action Workload Universe:	No
Subject to Corrective Action Universe:	No
Non-TSDFs Where RCRA CA has Been Imposed Universe:	No
TSDFs Potentially Subject to CA Under 3004 (u)/(v) Universe:	No
TSDFs Only Subject to CA under Discretionary Auth Universe:	No
Corrective Action Priority Ranking:	No NCAPS ranking
Environmental Control Indicator:	No
Institutional Control Indicator:	No
Human Exposure Controls Indicator:	N/A
Groundwater Controls Indicator:	N/A
Operating TSDF Universe:	Not reported
Full Enforcement Universe:	Not reported
Significant Non-Complier Universe:	No
Unaddressed Significant Non-Complier Universe:	No
Addressed Significant Non-Complier Universe:	No
Significant Non-Complier With a Compliance Schedule Universe:	No
Financial Assurance Required:	Not reported
Handler Date of Last Change:	20180906
Recognized Trader-Importer:	No
Recognized Trader-Exporter:	No
Importer of Spent Lead Acid Batteries:	No
Exporter of Spent Lead Acid Batteries:	No
Recycler Activity Without Storage:	No
Manifest Broker:	No
Sub-Part P Indicator:	No

Handler - Owner Operator:

Owner/Operator Indicator:	Owner
Owner/Operator Name:	SB JOO INC
Legal Status:	Other
Date Became Current:	Not reported
Date Ended Current:	Not reported
Owner/Operator Address:	2239 N TUSTIN AVE
Owner/Operator City,State,Zip:	SANTA ANA, CA 92705-7820
Owner/Operator Telephone:	714-547-2121
Owner/Operator Telephone Ext:	Not reported
Owner/Operator Fax:	Not reported
Owner/Operator Email:	Not reported

Map ID
 Direction
 Distance
 Elevation

MAP FINDINGS

Site

Database(s)

EDR ID Number
 EPA ID Number

SB JOO INC (Continued)

1024845453

Owner/Operator Indicator:	Operator
Owner/Operator Name:	SEONG BONG JOO
Legal Status:	Other
Date Became Current:	Not reported
Date Ended Current:	Not reported
Owner/Operator Address:	2239 N TUSTIN AVE
Owner/Operator City,State,Zip:	SANTA ANA, CA 92705-7820
Owner/Operator Telephone:	714-547-2121
Owner/Operator Telephone Ext:	Not reported
Owner/Operator Fax:	Not reported
Owner/Operator Email:	Not reported

Historic Generators:

Receive Date:	20140714
Handler Name:	SB JOO INC
Federal Waste Generator Description:	Not a generator, verified
State District Owner:	Not reported
Large Quantity Handler of Universal Waste:	No
Recognized Trader Importer:	No
Recognized Trader Exporter:	No
Spent Lead Acid Battery Importer:	No
Spent Lead Acid Battery Exporter:	No
Current Record:	Yes
Non Storage Recycler Activity:	Not reported
Electronic Manifest Broker:	Not reported

List of NAICS Codes and Descriptions:

NAICS Code:	81232
NAICS Description:	DRYCLEANING AND LAUNDRY SERVICES (EXCEPT COIN-OPERATED)

Facility Has Received Notices of Violations:

Violations:	No Violations Found
-------------	---------------------

Evaluation Action Summary:

Evaluations:	No Evaluations Found
--------------	----------------------

D16
SE
< 1/8
0.076 mi.
401 ft.

DANNYS CLEANERS
2239 N TUSTIN AVE
SANTA ANA, CA 92705
Site 2 of 16 in cluster D

EDR Hist Cleaner 1019968892
N/A

Relative:
Lower

EDR Hist Cleaner

Actual:
190 ft.

Year:	Name:	Type:
1996	DUGAN DAN	Drycleaning Plants, Except Rugs
1997	DUGAN DAN	Drycleaning Plants, Except Rugs
1998	DANNYS CLEANERS	Drycleaning Plants, Except Rugs
1999	DANNYS CLEANERS	Drycleaning Plants, Except Rugs
2000	DANNYS CLEANERS	Drycleaning Plants, Except Rugs
2001	DANNYS CLEANERS	Drycleaning Plants, Except Rugs
2002	DANNYS CLEANERS	Drycleaning Plants, Except Rugs
2003	DANNYS CLEANERS	Drycleaning Plants, Except Rugs
2004	DANNYS CLEANERS	Drycleaning Plants, Except Rugs
2005	DANNYS CLEANERS	Drycleaning Plants, Except Rugs

Map ID
 Direction
 Distance
 Elevation

MAP FINDINGS

Site

Database(s)

EDR ID Number
 EPA ID Number

DANNYS CLEANERS (Continued)

1019968892

2006	DANNYS CLEANERS	Drycleaning Plants, Except Rugs
2007	DANNYS CLEANERS	Drycleaning Plants, Except Rugs
2008	DANNYS CLEANERS	Drycleaning Plants, Except Rugs
2009	DANNYS CLEANERS	Drycleaning Plants, Except Rugs
2010	DANNYS CLEANERS	Drycleaning Plants, Except Rugs
2011	DANNYS CLEANERS	Drycleaning Plants, Except Rugs
2012	DANNYS CLEANERS	Drycleaning Plants, Except Rugs
2013	DANNYS CLEANERS	Drycleaning Plants, Except Rugs
2014	DANNYS CLEANERS	Drycleaning Plants, Except Rugs

D17
SE
 < 1/8
 0.076 mi.
 401 ft.

DANNY'S DRY CLEANERS
2239 N TUSTIN AVE
SANTA ANA, CA 92705
 Site 3 of 16 in cluster D

DRYCLEANERS S113137352
HAZNET N/A
HWTS

Relative:
Lower
Actual:
190 ft.

DRYCLEANERS:
 Name: SB JOO INC
 Address: 2239 N TUSTIN AVE
 City,State,Zip: SANTA ANA, CA 927057820
 EPA Id: CAL000398615
 NAICS Code: 81232
 NAICS Description: Drycleaning and Laundry Services (except Coin-Operated)
 SIC Code: 7211
 SIC Description: Power Laundries, Family and Commercial
 Create Date: 07/14/2014
 Facility Active: Yes
 Inactive Date: Not reported
 Facility Addr2: Not reported
 Owner Name: SB JOO INC
 Owner Address: 2239 N TUSTIN AVE
 Owner Address 2: Not reported
 Owner Telephone: 7145472121
 Contact Name: SEONG BONG JOO
 Contact Address: 2239 N TUSTIN AVE
 Contact Address 2: Not reported
 Contact Telephone: 7145472121
 Contact Fax: Not reported
 Mailing Name: Not reported
 Mailing Address 1: 2239 N TUSTIN AVE
 Mailing Address 2: Not reported
 Mailing City: SANTA ANA
 Mailing State: CA
 Mailing Zip: 927057820
 Owner Fax: Not reported
 Region Code: 4
 Latitude: 0
 Longitude: 0

DRYCLEAN SOUTH COAST:

Name: DANNY'S CLEANERS, LEE, JUNG HON
 Address: 2239 N TUSTIN AVE
 City,State,Zip: SANTA ANA, CA 92705
 Facility ID: 112392
 Application Number: 328018
 Permit Number: F7443
 Status: S

Map ID
Direction
Distance
Elevation

MAP FINDINGS

Site

Database(s)

EDR ID Number
EPA ID Number

DANNY'S DRY CLEANERS (Continued)

S113137352

Representative Name: JUNG HON LEE
Representative Telephone: 714 5472121
Permit Status: INACTIVE
BCAT Number: 000234
BCAT Description: DRY CLEANING EQUIP PERCHLOROETHYLENE
CCAT Number: Not reported
CCAT Description: Not reported
UTM East: 422.60998535
UTM North: 3736.3798828
Application Date: 04/25/1997
PO Issue Date: 05/29/1997
NAICS Code: 812320
SIC Code: 7216

Name: DANNY'S CLEANERS, LEE, JUNG HON
Address: 2239 N TUSTIN AVE
City,State,Zip: SANTA ANA, CA 92705
Facility ID: 112392
Application Number: 403639
Permit Number: F53646
Status: S
Representative Name: JUNG HON LEE
Representative Telephone: 714 5472121
Permit Status: INACTIVE
BCAT Number: 000603
BCAT Description: DRY CLEANING, DRY-TO-DRY NV, W/ SIC, PERC
CCAT Number: 04
CCAT Description: VAPOR RECOVERY UNIT COMPRESS & CONDENSE
UTM East: 422.60998535
UTM North: 3736.3798828
Application Date: 07/05/2002
PO Issue Date: 07/19/2002
NAICS Code: 812320
SIC Code: 7216

Name: DANNY'S CLEANERS, LEE, JUNG HON
Address: 2239 N TUSTIN AVE
City,State,Zip: SANTA ANA, CA 92705
Facility ID: 112392
Application Number: 466634
Permit Number: F89054
Status: S
Representative Name: JUNG HON LEE
Representative Telephone: 714 5472121
Permit Status: INACTIVE
BCAT Number: 000603
BCAT Description: DRY CLEANING, DRY-TO-DRY NV, W/ SIC, PERC
CCAT Number: Not reported
CCAT Description: Not reported
UTM East: 422.60998535
UTM North: 3736.3798828
Application Date: 03/20/2007
PO Issue Date: 04/20/2007
NAICS Code: 812320
SIC Code: 7216

Name: DANNY'S CLEANERS, LEE, JUNG HON

Map ID
Direction
Distance
Elevation

MAP FINDINGS

Site

Database(s)

EDR ID Number
EPA ID Number

DANNY'S DRY CLEANERS (Continued)

S113137352

Address: 2239 N TUSTIN AVE
City,State,Zip: SANTA ANA, CA 92705
Facility ID: 112392
Application Number: 553279
Permit Number: G26227
Status: S
Representative Name: JUNG HON LEE
Representative Telephone: 714 5472121
Permit Status: INACTIVE
BCAT Number: 000233
BCAT Description: DRY CLEANING EQUIP PETROLEUM SOLVENT
CCAT Number: Not reported
CCAT Description: Not reported
UTM East: 422.60998535
UTM North: 3736.3798828
Application Date: 06/18/2013
PO Issue Date: 08/10/2013
NAICS Code: 812320
SIC Code: 7216

Name: SB JOO, INC. DBA DANNY'S CLEANERS
Address: 2239 N TUSTIN AVE
City,State,Zip: SANTA ANA, CA 92705
Facility ID: 176829
Application Number: 563448
Permit Number: Not reported
Status: A
Representative Name: SEONG BONG JOO
Representative Telephone: 714 5472121
Permit Status: Not reported
BCAT Number: 000603
BCAT Description: DRY CLEANING, DRY-TO-DRY NV, W/ SIC, PERC
CCAT Number: Not reported
CCAT Description: Not reported
UTM East: 422.60998535
UTM North: 3736.3798828
Application Date: 04/08/2014
PO Issue Date: 12/31/9999
NAICS Code: 812320
SIC Code: 7216

Name: SB JOO, INC. DBA DANNY'S CLEANERS
Address: 2239 N TUSTIN AVE
City,State,Zip: SANTA ANA, CA 92705
Facility ID: 176829
Application Number: 563449
Permit Number: Not reported
Status: A
Representative Name: SEONG BONG JOO
Representative Telephone: 714 5472121
Permit Status: Not reported
BCAT Number: 000233
BCAT Description: DRY CLEANING EQUIP PETROLEUM SOLVENT
CCAT Number: Not reported
CCAT Description: Not reported
UTM East: 422.60998535
UTM North: 3736.3798828

Map ID
Direction
Distance
Elevation

MAP FINDINGS

Site

Database(s)

EDR ID Number
EPA ID Number

DANNY'S DRY CLEANERS (Continued)

S113137352

Application Date: 04/08/2014
PO Issue Date: 12/31/9999
NAICS Code: 812320
SIC Code: 7216

Name: SB JOO, INC. DBA DANNY'S CLEANERS
Address: 2239 N TUSTIN AVE
City,State,Zip: SANTA ANA, CA 92705
Facility ID: 176829
Application Number: 564503
Permit Number: G31628
Status: A
Representative Name: SEONG BONG JOO
Representative Telephone: 714 5472121
Permit Status: INACTIVE
BCAT Number: 000233
BCAT Description: DRY CLEANING EQUIP PETROLEUM SOLVENT
CCAT Number: Not reported
CCAT Description: Not reported
UTM East: 422.60998535
UTM North: 3736.3798828
Application Date: 04/08/2014
PO Issue Date: 06/19/2014
NAICS Code: 812320
SIC Code: 7216

HAZNET:

Name: DANNY'S DRY CLEANERS
Address: 2239 N TUSTIN AVE
Address 2: Not reported
City,State,Zip: SANTA ANA, CA 927057820
Contact: JUNG HON LEE
Telephone: 7145472121
Mailing Name: Not reported
Mailing Address: 2239 N TUSTIN AVE

Year: 2008
Gepaid: CAL000294409
TSD EPA ID: NVR000076158
CA Waste Code: 213 - Hydrocarbon solvents (benzene, hexane, Stoddard, Etc.)
Disposal Method: H020 - Solvents Recovery
Tons: Not reported

Year: 2008
Gepaid: CAL000294409
TSD EPA ID: NVR000076158
CA Waste Code: 134 - Aqueous solution with total organic residues less than 10 percent
Disposal Method: H020 - Solvents Recovery
Tons: Not reported

Year: 2008
Gepaid: CAL000294409
TSD EPA ID: NVR000076158
CA Waste Code: 211 - Halogenated solvents (chloroforms, methyl chloride, perchloroethylene, etc)
Disposal Method: H020 - Solvents Recovery

Map ID
Direction
Distance
Elevation

MAP FINDINGS

Site

Database(s)

EDR ID Number
EPA ID Number

DANNY'S DRY CLEANERS (Continued)

S113137352

Tons:	0.1251
Year:	2007
Gepaid:	CAL000294409
TSD EPA ID:	NVR000076158
CA Waste Code:	213 - Hydrocarbon solvents (benzene, hexane, Stoddard, Etc.)
Disposal Method:	H020 - Solvents Recovery
Tons:	Not reported
Year:	2007
Gepaid:	CAL000294409
TSD EPA ID:	NVR000076158
CA Waste Code:	211 - Halogenated solvents (chloroforms, methyl chloride, perchloroethylene, etc)
Disposal Method:	H020 - Solvents Recovery
Tons:	0.1251
Year:	2007
Gepaid:	CAL000294409
TSD EPA ID:	NVR000076158
CA Waste Code:	134 - Aqueous solution with total organic residues less than 10 percent
Disposal Method:	H020 - Solvents Recovery
Tons:	Not reported
Year:	2006
Gepaid:	CAL000294409
TSD EPA ID:	NVR000076158
CA Waste Code:	213 - Hydrocarbon solvents (benzene, hexane, Stoddard, Etc.)
Disposal Method:	R01 - Recycler
Tons:	Not reported
Year:	2006
Gepaid:	CAL000294409
TSD EPA ID:	NVR000076158
CA Waste Code:	-
Disposal Method:	R01 - Recycler
Tons:	Not reported
Year:	2006
Gepaid:	CAL000294409
TSD EPA ID:	NVR000076158
CA Waste Code:	211 - Halogenated solvents (chloroforms, methyl chloride, perchloroethylene, etc)
Disposal Method:	R01 - Recycler
Tons:	0.22935
Year:	2006
Gepaid:	CAL000294409
TSD EPA ID:	NVR000076158
CA Waste Code:	134 - Aqueous solution with total organic residues less than 10 percent
Disposal Method:	R01 - Recycler
Tons:	Not reported

Map ID
Direction
Distance
Elevation

MAP FINDINGS

Site

Database(s)

EDR ID Number
EPA ID Number

DANNY'S DRY CLEANERS (Continued)

S113137352

[Click this hyperlink](#) while viewing on your computer to access additional CA HAZNET: detail in the EDR Site Report.

Additional Info:

Year:	2008
Gen EPA ID:	CAL000294409
Shipment Date:	20080407
Creation Date:	8/25/2008 18:30:24
Receipt Date:	20080410
Manifest ID:	000380371GBF
Trans EPA ID:	CAR000166827
Trans Name:	AMERICAN INDUSTRIAL SERVICES
Trans 2 EPA ID:	CAR000161836
Trans 2 Name:	TECHNICHEM INC
TSDf EPA ID:	NVR000076158
Trans Name:	RESOLVENT INC
TSDf Alt EPA ID:	Not reported
TSDf Alt Name:	Not reported
Waste Code Description:	211 - Halogenated solvents (chloroform, methyl chloride, perchloroethylene, etc.
RCRA Code:	F002
Meth Code:	H020 - Solvents Recovery
Quantity Tons:	Not reported
Waste Quantity:	Not reported
Quantity Unit:	P
Additional Code 1:	Not reported
Additional Code 2:	Not reported
Additional Code 3:	Not reported
Additional Code 4:	Not reported
Additional Code 5:	Not reported
Shipment Date:	20080407
Creation Date:	8/25/2008 18:30:24
Receipt Date:	20080410
Manifest ID:	000380371GBF
Trans EPA ID:	CAR000166827
Trans Name:	AMERICAN INDUSTRIAL SERVICES
Trans 2 EPA ID:	CAR000161836
Trans 2 Name:	TECHNICHEM INC
TSDf EPA ID:	NVR000076158
Trans Name:	RESOLVENT INC
TSDf Alt EPA ID:	Not reported
TSDf Alt Name:	Not reported
Waste Code Description:	213 - Hydrocarbon solvents (benzene, hexane, Stoddard, etc.
RCRA Code:	Not reported
Meth Code:	H020 - Solvents Recovery
Quantity Tons:	Not reported
Waste Quantity:	Not reported
Quantity Unit:	P
Additional Code 1:	Not reported
Additional Code 2:	Not reported
Additional Code 3:	Not reported
Additional Code 4:	Not reported
Additional Code 5:	Not reported

Map ID
Direction
Distance
Elevation

MAP FINDINGS

Site

Database(s)

EDR ID Number
EPA ID Number

DANNY'S DRY CLEANERS (Continued)

S113137352

Shipment Date: 20080407
Creation Date: 8/25/2008 18:30:24
Receipt Date: 20080410
Manifest ID: 000380371GBF
Trans EPA ID: CAR000166827
Trans Name: AMERICAN INDUSTRIAL SERVICES
Trans 2 EPA ID: CAR000161836
Trans 2 Name: TECHNICHEM INC
TSDf EPA ID: NVR000076158
Trans Name: RESOLVENT INC
TSDf Alt EPA ID: Not reported
TSDf Alt Name: Not reported
Waste Code Description: 134 - Aqueous solution with <10% total organic residues
RCRA Code: D039
Meth Code: H020 - Solvents Recovery
Quantity Tons: Not reported
Waste Quantity: Not reported
Quantity Unit: G
Additional Code 1: Not reported
Additional Code 2: Not reported
Additional Code 3: Not reported
Additional Code 4: Not reported
Additional Code 5: Not reported

Shipment Date: 20080407
Creation Date: 8/25/2008 18:30:24
Receipt Date: 20080410
Manifest ID: 000380371GBF
Trans EPA ID: CAR000166827
Trans Name: AMERICAN INDUSTRIAL SERVICES
Trans 2 EPA ID: CAR000161836
Trans 2 Name: TECHNICHEM INC
TSDf EPA ID: NVR000076158
Trans Name: RESOLVENT INC
TSDf Alt EPA ID: Not reported
TSDf Alt Name: Not reported
Waste Code Description: 211 - Halogenated solvents (chloroform, methyl chloride, perchloroethylene, etc.
RCRA Code: F002
Meth Code: H020 - Solvents Recovery
Quantity Tons: 0.1251
Waste Quantity: 30
Quantity Unit: G
Additional Code 1: Not reported
Additional Code 2: Not reported
Additional Code 3: Not reported
Additional Code 4: Not reported
Additional Code 5: Not reported

Additional Info:
Year: 2007
Gen EPA ID: CAL000294409

Shipment Date: 20071017
Creation Date: 3/18/2008 18:30:24
Receipt Date: 20071022
Manifest ID: 000265411GBF

Map ID
Direction
Distance
Elevation

MAP FINDINGS

Site

Database(s)

EDR ID Number
EPA ID Number

DANNY'S DRY CLEANERS (Continued)

S113137352

Trans EPA ID:	CAR000166827
Trans Name:	AMERICAN INDUSTRIAL SERVICES
Trans 2 EPA ID:	CAR000161836
Trans 2 Name:	TECHNICHEM INC
TSDf EPA ID:	NVR000076158
Trans Name:	RESOLVENT INC
TSDf Alt EPA ID:	Not reported
TSDf Alt Name:	Not reported
Waste Code Description:	211 - Halogenated solvents (chloroform, methyl chloride, perchloroethylene, etc.
RCRA Code:	F002
Meth Code:	H020 - Solvents Recovery
Quantity Tons:	Not reported
Waste Quantity:	Not reported
Quantity Unit:	Not reported
Additional Code 1:	Not reported
Additional Code 2:	Not reported
Additional Code 3:	Not reported
Additional Code 4:	Not reported
Additional Code 5:	Not reported
Shipment Date:	20071017
Creation Date:	3/18/2008 18:30:24
Receipt Date:	20071022
Manifest ID:	000265411GBF
Trans EPA ID:	CAR000166827
Trans Name:	AMERICAN INDUSTRIAL SERVICES
Trans 2 EPA ID:	CAR000161836
Trans 2 Name:	TECHNICHEM INC
TSDf EPA ID:	NVR000076158
Trans Name:	RESOLVENT INC
TSDf Alt EPA ID:	Not reported
TSDf Alt Name:	Not reported
Waste Code Description:	213 - Hydrocarbon solvents (benzene, hexane, Stoddard, etc.
RCRA Code:	Not reported
Meth Code:	H020 - Solvents Recovery
Quantity Tons:	Not reported
Waste Quantity:	Not reported
Quantity Unit:	Not reported
Additional Code 1:	Not reported
Additional Code 2:	Not reported
Additional Code 3:	Not reported
Additional Code 4:	Not reported
Additional Code 5:	Not reported
Shipment Date:	20071017
Creation Date:	3/18/2008 18:30:24
Receipt Date:	20071022
Manifest ID:	000265411GBF
Trans EPA ID:	CAR000166827
Trans Name:	AMERICAN INDUSTRIAL SERVICES
Trans 2 EPA ID:	CAR000161836
Trans 2 Name:	TECHNICHEM INC
TSDf EPA ID:	NVR000076158
Trans Name:	RESOLVENT INC
TSDf Alt EPA ID:	Not reported
TSDf Alt Name:	Not reported

Map ID
Direction
Distance
Elevation

MAP FINDINGS

Site

Database(s)

EDR ID Number
EPA ID Number

DANNY'S DRY CLEANERS (Continued)

S113137352

Waste Code Description: 134 - Aqueous solution with <10% total organic residues
RCRA Code: D039
Meth Code: H020 - Solvents Recovery
Quantity Tons: Not reported
Waste Quantity: Not reported
Quantity Unit: Not reported
Additional Code 1: Not reported
Additional Code 2: Not reported
Additional Code 3: Not reported
Additional Code 4: Not reported
Additional Code 5: Not reported

Shipment Date: 20071017
Creation Date: 3/18/2008 18:30:24
Receipt Date: 20071022
Manifest ID: 000265411GBF
Trans EPA ID: CAR000166827
Trans Name: AMERICAN INDUSTRIAL SERVICES
Trans 2 EPA ID: CAR000161836
Trans 2 Name: TECHNICHEM INC
TSDf EPA ID: NVR000076158
Trans Name: RESOLVENT INC
TSDf Alt EPA ID: Not reported
TSDf Alt Name: Not reported
Waste Code Description: 211 - Halogenated solvents (chloroform, methyl chloride, perchloroethylene, etc.

RCRA Code: F002
Meth Code: H020 - Solvents Recovery
Quantity Tons: 0.1251
Waste Quantity: 30
Quantity Unit: G
Additional Code 1: Not reported
Additional Code 2: Not reported
Additional Code 3: Not reported
Additional Code 4: Not reported
Additional Code 5: Not reported

Additional Info:

Year: 2006
Gen EPA ID: CAL000294409

Shipment Date: 20060427
Creation Date: 8/24/2006 18:32:58
Receipt Date: 20060430
Manifest ID: 24996938
Trans EPA ID: CAR000166827
Trans Name: AMERICAN INDUSTRIAL SERVICES
Trans 2 EPA ID: CAR000161836
Trans 2 Name: TECHNICHEM INC
TSDf EPA ID: NVR000076158
Trans Name: RESOLVENT INC
TSDf Alt EPA ID: Not reported
TSDf Alt Name: Not reported
Waste Code Description: - Not reported
RCRA Code: Not reported
Meth Code: R01 - Recycler
Quantity Tons: Not reported

Map ID
Direction
Distance
Elevation

MAP FINDINGS

Site

Database(s)

EDR ID Number
EPA ID Number

DANNY'S DRY CLEANERS (Continued)

S113137352

Waste Quantity:	Not reported
Quantity Unit:	Not reported
Additional Code 1:	Not reported
Additional Code 2:	Not reported
Additional Code 3:	Not reported
Additional Code 4:	Not reported
Additional Code 5:	Not reported
Shipment Date:	20060427
Creation Date:	8/24/2006 18:32:58
Receipt Date:	20060430
Manifest ID:	24996938
Trans EPA ID:	CAR000166827
Trans Name:	AMERICAN INDUSTRIAL SERVICES
Trans 2 EPA ID:	CAR000161836
Trans 2 Name:	TECHNICHEM INC
TSDf EPA ID:	NVR000076158
Trans Name:	RESOLVENT INC
TSDf Alt EPA ID:	Not reported
TSDf Alt Name:	Not reported
Waste Code Description:	213 - Hydrocarbon solvents (benzene, hexane, Stoddard, etc.
RCRA Code:	Not reported
Meth Code:	R01 - Recycler
Quantity Tons:	Not reported
Waste Quantity:	Not reported
Quantity Unit:	Not reported
Additional Code 1:	Not reported
Additional Code 2:	Not reported
Additional Code 3:	Not reported
Additional Code 4:	Not reported
Additional Code 5:	Not reported
Shipment Date:	20060427
Creation Date:	8/24/2006 18:32:58
Receipt Date:	20060430
Manifest ID:	24996938
Trans EPA ID:	CAR000166827
Trans Name:	AMERICAN INDUSTRIAL SERVICES
Trans 2 EPA ID:	CAR000161836
Trans 2 Name:	TECHNICHEM INC
TSDf EPA ID:	NVR000076158
Trans Name:	RESOLVENT INC
TSDf Alt EPA ID:	Not reported
TSDf Alt Name:	Not reported
Waste Code Description:	134 - Aqueous solution with <10% total organic residues
RCRA Code:	D039
Meth Code:	R01 - Recycler
Quantity Tons:	Not reported
Waste Quantity:	Not reported
Quantity Unit:	Not reported
Additional Code 1:	Not reported
Additional Code 2:	Not reported
Additional Code 3:	Not reported
Additional Code 4:	Not reported
Additional Code 5:	Not reported
Shipment Date:	20060427

Map ID
Direction
Distance
Elevation

MAP FINDINGS

Site

Database(s)

EDR ID Number
EPA ID Number

DANNY'S DRY CLEANERS (Continued)

S113137352

Creation Date: 8/24/2006 18:32:58
Receipt Date: 20060430
Manifest ID: 24996938
Trans EPA ID: CAR000166827
Trans Name: AMERICAN INDUSTRIAL SERVICES
Trans 2 EPA ID: CAR000161836
Trans 2 Name: TECHNICHEM INC
TSDf EPA ID: NVR000076158
Trans Name: RESOLVENT INC
TSDf Alt EPA ID: Not reported
TSDf Alt Name: Not reported
Waste Code Description: 211 - Halogenated solvents (chloroform, methyl chloride, perchloroethylene, etc.
RCRA Code: F002
Meth Code: R01 - Recycler
Quantity Tons: 0.22935
Waste Quantity: 55
Quantity Unit: G
Additional Code 1: Not reported
Additional Code 2: Not reported
Additional Code 3: Not reported
Additional Code 4: Not reported
Additional Code 5: Not reported

HWTS:

Name: SB JOO INC
Address: 2239 N TUSTIN AVE
Address 2: Not reported
City,State,Zip: SANTA ANA, CA 927057820
EPA ID: CAL000398615
Inactive Date: Not reported
Create Date: 07/14/2014
Last Act Date: 08/25/2020
Mailing Name: Not reported
Mailing Address: 2239 N TUSTIN AVE
Mailing Address 2: Not reported
Mailing City,State,Zip: SANTA ANA, CA 927057820
Owner Name: SB JOO INC
Owner Address: 2239 N TUSTIN AVE
Owner Address 2: Not reported
Owner City,State,Zip: SANTA ANA, CA 927057820
Contact Name: SEONG BONG JOO
Contact Address: 2239 N TUSTIN AVE
Contact Address 2: Not reported
City,State,Zip: SANTA ANA, CA 92705

NAICS:

EPA ID: CAL000398615
Create Date: 2014-07-14 08:59:02.250
NAICS Code: 81232
NAICS Description: Drycleaning and Laundry Services (except Coin-Operated)
Issued EPA ID Date: 2014-07-14 08:59:02.23700
Inactive Date: Not reported
Facility Name: SB JOO INC
Facility Address: 2239 N TUSTIN AVE
Facility Address 2: Not reported
Facility City: SANTA ANA

Map ID
 Direction
 Distance
 Elevation

MAP FINDINGS

Site

Database(s)

EDR ID Number
 EPA ID Number

DANNY'S DRY CLEANERS (Continued)

S113137352

Facility County: Not reported
 Facility State: CA
 Facility Zip: 927057820

Name: DANNY'S DRY CLEANERS
 Address: 2239 N TUSTIN AVE
 Address 2: Not reported
 City,State,Zip: SANTA ANA, CA 927057820
 EPA ID: CAL000294409
 Inactive Date: 06/30/2014
 Create Date: 05/23/2005
 Last Act Date: 11/14/2014
 Mailing Name: JUNG HON LEE
 Mailing Address: 2239 N TUSTIN AVE
 Mailing Address 2: Not reported
 Mailing City,State,Zip: SANTA ANA, CA 927057820
 Owner Name: JUNG HON LEE
 Owner Address: 8260 E BROOKDALE
 Owner Address 2: Not reported
 Owner City,State,Zip: ANAHEIM, CA 928070000
 Contact Name: JUNG HON LEE
 Contact Address: 2239 N TUSTIN AVE
 Contact Address 2: Not reported
 City,State,Zip: SANTA ANA, CA 927057820

NAICS:

EPA ID: CAL000294409
 Create Date: 2005-05-23 11:16:47.283
 NAICS Code: 81232
 NAICS Description: Drycleaning and Laundry Services (except Coin-Operated)
 Issued EPA ID Date: 2005-05-23 11:16:47.23700
 Inactive Date: 2014-06-30 00:00:00
 Facility Name: DANNY'S DRY CLEANERS
 Facility Address: 2239 N TUSTIN AVE
 Facility Address 2: Not reported
 Facility City: SANTA ANA
 Facility County: Not reported
 Facility State: CA
 Facility Zip: 927057820

D18
SE
 < 1/8
 0.076 mi.
 401 ft.

DANNY'S CLEANERS
2239 N TUSTIN AVE
SANTA ANA, CA 92701
Site 4 of 16 in cluster D

DRYCLEANERS **S121693267**
N/A

Relative:
Lower
Actual:
190 ft.

DRYCLEAN SOUTH COAST:
 Name: DANNY'S CLEANERS
 Address: 2239 N TUSTIN AVE
 City,State,Zip: SANTA ANA, CA 92701
 Facility ID: 100518
 Application Number: 290099
 Permit Number: D81136
 Status: S
 Representative Name: DANNY DUGAN
 Representative Telephone: 714 5472121

Map ID
Direction
Distance
Elevation

MAP FINDINGS

Site

Database(s)

EDR ID Number
EPA ID Number

DANNY'S CLEANERS (Continued)

S121693267

Permit Status: INACTIVE
BCAT Number: 000234
BCAT Description: DRY CLEANING EQUIP PERCHLOROETHYLENE
CCAT Number: 04
CCAT Description: VAPOR RECOVERY UNIT COMPRESS & CONDENSE
UTM East: 0
UTM North: 0
Application Date: 02/24/1994
PO Issue Date: 03/08/1994
NAICS Code: 812320
SIC Code: Not reported

**D19
SE
< 1/8
0.076 mi.
401 ft.**

**DANNY'S DRY CLEANERS
2239 N TUSTIN AVE
SANTA ANA, CA 92705**

**DRYCLEANERS S108746056
N/A**

Site 5 of 16 in cluster D

**Relative:
Lower**

DRYCLEANERS:

**Actual:
190 ft.**

Name: DANNY'S DRY CLEANERS
Address: 2239 N TUSTIN AVE
City,State,Zip: SANTA ANA, CA 927057820
EPA Id: CAL000294409
NAICS Code: 81232
NAICS Description: Drycleaning and Laundry Services (except Coin-Operated)
SIC Code: 7211
SIC Description: Power Laundries, Family and Commercial
Create Date: 05/23/2005
Facility Active: No
Inactive Date: 06/30/2014
Facility Addr2: Not reported
Owner Name: JUNG HON LEE
Owner Address: 8260 E BROOKDALE
Owner Address 2: Not reported
Owner Telephone: 7145472121
Contact Name: JUNG HON LEE
Contact Address: 2239 N TUSTIN AVE
Contact Address 2: Not reported
Contact Telephone: 7145472121
Contact Fax: 0
Mailing Name: JUNG HON LEE
Mailing Address 1: 2239 N TUSTIN AVE
Mailing Address 2: Not reported
Mailing City: SANTA ANA
Mailing State: CA
Mailing Zip: 927057820
Owner Fax: 0
Region Code: 4
Latitude: 33.7664
Longitude: -117.835734

Map ID
 Direction
 Distance
 Elevation

MAP FINDINGS

Site

Database(s)

EDR ID Number
 EPA ID Number

B20 **CANYON CREST CLEANERS**
NNE **2380 N TUSTIN AVE**
< 1/8 **SANTA ANA, CA 92705**
0.077 mi.
404 ft. **Site 4 of 8 in cluster B**

DRYCLEANERS **S111417754**
HAZNET **N/A**
HWTS

Relative:
Higher
Actual:
195 ft.

DRYCLEANERS:
 Name: CANYON CREST CLEANERS
 Address: 2380 N TUSTIN AVE
 City,State,Zip: SANTA ANA, CA 927051659
 EPA Id: CAL000156906
 NAICS Code: 81232
 NAICS Description: Drycleaning and Laundry Services (except Coin-Operated)
 SIC Code: 7211
 SIC Description: Power Laundries, Family and Commercial
 Create Date: 06/21/1995
 Facility Active: No
 Inactive Date: 06/30/2011
 Facility Addr2: Not reported
 Owner Name: STEVE KOH
 Owner Address: 2380 N TUSTIN AVE STE A
 Owner Address 2: Not reported
 Owner Telephone: 7148356644
 Contact Name: STEVE KOH OWNER
 Contact Address: 2380 N TUSTIN AVE STE A
 Contact Address 2: Not reported
 Contact Telephone: 7148356644
 Contact Fax: 0
 Mailing Name: Not reported
 Mailing Address 1: 2380 N TUSTIN AVE
 Mailing Address 2: Not reported
 Mailing City: SANTA ANA
 Mailing State: CA
 Mailing Zip: 927050000
 Owner Fax: 0
 Region Code: 4
 Latitude: 33.76907
 Longitude: -117.83579

HAZNET:
 Name: CANYON CREST CLEANERS
 Address: 2380 N TUSTIN AVE
 Address 2: Not reported
 City,State,Zip: SANTA ANA, CA 927051659
 Contact: STEVE KOH OWNER
 Telephone: 7148356644
 Mailing Name: Not reported
 Mailing Address: 2380 N TUSTIN AVE

 Year: 2008
 Gepaid: CAL000156906
 TSD EPA ID: TXD077603371
 CA Waste Code: 331 - Off-specification, aged or surplus organics
 Disposal Method: H061 - Fuel Blending Prior To Energy Recovery At Another Site
 Tons: 0.125

 Year: 2007
 Gepaid: CAL000156906
 TSD EPA ID: TXD077603371

Map ID
Direction
Distance
Elevation

MAP FINDINGS

Site

Database(s)

EDR ID Number
EPA ID Number

CANYON CREST CLEANERS (Continued)

S111417754

CA Waste Code:	331 - Off-specification, aged or surplus organics
Disposal Method:	H061 - Fuel Blending Prior To Energy Recovery At Another Site
Tons:	1.115
Year:	2005
Gepaid:	CAL000156906
TSD EPA ID:	CAT000613893
CA Waste Code:	741 - Liquids with halogenated organic compounds >= 1,000 Mg./L
Disposal Method:	H01 - Transfer Station
Tons:	0.6575
Year:	2005
Gepaid:	CAL000156906
TSD EPA ID:	CAT000613893
CA Waste Code:	741 - Liquids with halogenated organic compounds >= 1,000 Mg./L
Disposal Method:	-
Tons:	0.5
Year:	2005
Gepaid:	CAL000156906
TSD EPA ID:	CAT000613893
CA Waste Code:	-
Disposal Method:	H01 - Transfer Station
Tons:	Not reported
Year:	2004
Gepaid:	CAL000156906
TSD EPA ID:	CAT000613893
CA Waste Code:	741 - Liquids with halogenated organic compounds >= 1,000 Mg./L
Disposal Method:	H01 - Transfer Station
Tons:	0.15
Year:	2001
Gepaid:	CAL000156906
TSD EPA ID:	CAD008302903
CA Waste Code:	343 - Unspecified organic liquid mixture
Disposal Method:	-
Tons:	0
Year:	2001
Gepaid:	CAL000156906
TSD EPA ID:	CAD008302903
CA Waste Code:	211 - Halogenated solvents (chloroforms, methyl chloride, perchloroethylene, etc)
Disposal Method:	-
Tons:	0
Year:	2001
Gepaid:	CAL000156906
TSD EPA ID:	CAD008302903
CA Waste Code:	211 - Halogenated solvents (chloroforms, methyl chloride, perchloroethylene, etc)
Disposal Method:	H01 - Transfer Station
Tons:	0.8
Year:	2000
Gepaid:	CAL000156906

Map ID
Direction
Distance
Elevation

MAP FINDINGS

Site

Database(s)

EDR ID Number
EPA ID Number

CANYON CREST CLEANERS (Continued)

S111417754

TSD EPA ID: AZD009015389
CA Waste Code: 211 - Halogenated solvents (chloroforms, methyl chloride, perchloroethylene, etc)
Disposal Method: R01 - Recycler
Tons: 0.2107

[Click this hyperlink](#) while viewing on your computer to access 8 additional CA HAZNET: record(s) in the EDR Site Report.

Additional Info:

Year: 2008
Gen EPA ID: CAL000156906

Shipment Date: 20080920
Creation Date: 2/2/2009 18:30:08
Receipt Date: 20080925
Manifest ID: 001493117SKS
Trans EPA ID: TXR000050930
Trans Name: SAFETY-KLEEN SYSTEMS INC
Trans 2 EPA ID: OKD981588791
Trans 2 Name: TRIAD
TSD EPA ID: TXD077603371
Trans Name: SAFETY-KLEEN SYSTEMS INC
TSD EPA Alt ID: Not reported
TSD EPA Alt Name: Not reported
Waste Code Description: 331 - Off-specification, aged, or surplus organics
RCRA Code: Not reported
Meth Code: H061 - Fuel Blending Prior To Energy Recovery At Another Site
Quantity Tons: 0.125
Waste Quantity: 250
Quantity Unit: P
Additional Code 1: Not reported
Additional Code 2: Not reported
Additional Code 3: Not reported
Additional Code 4: Not reported
Additional Code 5: Not reported

Additional Info:

Year: 1995
Gen EPA ID: CAL000156906

Shipment Date: 19951010
Creation Date: 7/26/1996 0:00:00
Receipt Date: 19951011
Manifest ID: 95946213
Trans EPA ID: CAD981414386
Trans Name: Not reported
Trans 2 EPA ID: Not reported
Trans 2 Name: Not reported
TSD EPA ID: CAD981397417
Trans Name: Not reported
TSD EPA Alt ID: Not reported
TSD EPA Alt Name: Not reported
Waste Code Description: 211 - Halogenated solvents (chloroform, methyl chloride, perchloroethylene, etc).

Map ID
Direction
Distance
Elevation

MAP FINDINGS

Site

Database(s)

EDR ID Number
EPA ID Number

CANYON CREST CLEANERS (Continued)

S111417754

RCRA Code: F002
Meth Code: R01 - Recycler
Quantity Tons: 0
Waste Quantity: 0
Quantity Unit: Not reported
Additional Code 1: Not reported
Additional Code 2: Not reported
Additional Code 3: Not reported
Additional Code 4: Not reported
Additional Code 5: Not reported

Shipment Date: 19951010
Creation Date: 7/26/1996 0:00:00
Receipt Date: 19951011
Manifest ID: 95946213
Trans EPA ID: CAD981414386
Trans Name: Not reported
Trans 2 EPA ID: Not reported
Trans 2 Name: Not reported
TSDf EPA ID: CAD981397417
Trans Name: Not reported
TSDf Alt EPA ID: Not reported
TSDf Alt Name: Not reported
Waste Code Description: 211 - Halogenated solvents (chloroform, methyl chloride, perchloroethylene, etc.)

RCRA Code: F002
Meth Code: R01 - Recycler
Quantity Tons: 0.2107
Waste Quantity: 0.25
Quantity Unit: Y
Additional Code 1: Not reported
Additional Code 2: Not reported
Additional Code 3: Not reported
Additional Code 4: Not reported
Additional Code 5: Not reported

Additional Info:
Year: 2000
Gen EPA ID: CAL000156906

Shipment Date: 20001030
Creation Date: 3/5/2001 0:00:00
Receipt Date: 20001115
Manifest ID: 20582804
Trans EPA ID: CAD983657719
Trans Name: Not reported
Trans 2 EPA ID: CAD981446156
Trans 2 Name: Not reported
TSDf EPA ID: AZD009015389
Trans Name: Not reported
TSDf Alt EPA ID: Not reported
TSDf Alt Name: Not reported
Waste Code Description: - Not reported
RCRA Code: Not reported
Meth Code: R01 - Recycler
Quantity Tons: 0
Waste Quantity: 0

Map ID
Direction
Distance
Elevation

MAP FINDINGS

Site

Database(s)

EDR ID Number
EPA ID Number

CANYON CREST CLEANERS (Continued)

S111417754

Quantity Unit:	Not reported
Additional Code 1:	Not reported
Additional Code 2:	Not reported
Additional Code 3:	Not reported
Additional Code 4:	Not reported
Additional Code 5:	Not reported
Shipment Date:	20001030
Creation Date:	3/5/2001 0:00:00
Receipt Date:	20001115
Manifest ID:	20582804
Trans EPA ID:	CAD983657719
Trans Name:	Not reported
Trans 2 EPA ID:	CAD981446156
Trans 2 Name:	Not reported
TSDf EPA ID:	AZD009015389
Trans Name:	Not reported
TSDf Alt EPA ID:	Not reported
TSDf Alt Name:	Not reported
Waste Code Description:	211 - Halogenated solvents (chloroform, methyl chloride, perchloroethylene, etc.
RCRA Code:	F002
Meth Code:	R01 - Recycler
Quantity Tons:	0.2107
Waste Quantity:	0.25
Quantity Unit:	Y
Additional Code 1:	Not reported
Additional Code 2:	Not reported
Additional Code 3:	Not reported
Additional Code 4:	Not reported
Additional Code 5:	Not reported
Additional Info:	
Year:	1996
Gen EPA ID:	CAL000156906
Shipment Date:	19960821
Creation Date:	5/21/1997 0:00:00
Receipt Date:	19960822
Manifest ID:	96584238
Trans EPA ID:	CAD981414386
Trans Name:	Not reported
Trans 2 EPA ID:	Not reported
Trans 2 Name:	Not reported
TSDf EPA ID:	CAD981397417
Trans Name:	Not reported
TSDf Alt EPA ID:	Not reported
TSDf Alt Name:	Not reported
Waste Code Description:	211 - Halogenated solvents (chloroform, methyl chloride, perchloroethylene, etc.
RCRA Code:	F002
Meth Code:	R01 - Recycler
Quantity Tons:	0.2107
Waste Quantity:	0.25
Quantity Unit:	Y
Additional Code 1:	Not reported
Additional Code 2:	Not reported

Map ID
Direction
Distance
Elevation

MAP FINDINGS

Site

Database(s)

EDR ID Number
EPA ID Number

CANYON CREST CLEANERS (Continued)

S111417754

Additional Code 3: Not reported
Additional Code 4: Not reported
Additional Code 5: Not reported

Shipment Date: 19960821
Creation Date: 5/21/1997 0:00:00
Receipt Date: 19960822
Manifest ID: 96584238
Trans EPA ID: CAD981414386
Trans Name: Not reported
Trans 2 EPA ID: Not reported
Trans 2 Name: Not reported
TSDf EPA ID: CAD981397417
Trans Name: Not reported
TSDf Alt EPA ID: Not reported
TSDf Alt Name: Not reported
Waste Code Description: 211 - Halogenated solvents (chloroform, methyl chloride, perchloroethylene, etc.
RCRA Code: F002
Meth Code: R01 - Recycler
Quantity Tons: 0
Waste Quantity: 0
Quantity Unit: Not reported
Additional Code 1: Not reported
Additional Code 2: Not reported
Additional Code 3: Not reported
Additional Code 4: Not reported
Additional Code 5: Not reported

Shipment Date: 19960219
Creation Date: 10/16/1996 0:00:00
Receipt Date: 19960220
Manifest ID: 95926028
Trans EPA ID: CAD981414386
Trans Name: Not reported
Trans 2 EPA ID: Not reported
Trans 2 Name: Not reported
TSDf EPA ID: CAD981397417
Trans Name: Not reported
TSDf Alt EPA ID: Not reported
TSDf Alt Name: Not reported
Waste Code Description: 211 - Halogenated solvents (chloroform, methyl chloride, perchloroethylene, etc.
RCRA Code: F002
Meth Code: R01 - Recycler
Quantity Tons: 0.2107
Waste Quantity: 0.25
Quantity Unit: Y
Additional Code 1: Not reported
Additional Code 2: Not reported
Additional Code 3: Not reported
Additional Code 4: Not reported
Additional Code 5: Not reported

Shipment Date: 19960219
Creation Date: 10/16/1996 0:00:00
Receipt Date: 19960220

Map ID
Direction
Distance
Elevation

MAP FINDINGS

Site

Database(s)

EDR ID Number
EPA ID Number

CANYON CREST CLEANERS (Continued)

S111417754

Manifest ID: 95926028
Trans EPA ID: CAD981414386
Trans Name: Not reported
Trans 2 EPA ID: Not reported
Trans 2 Name: Not reported
TSDf EPA ID: CAD981397417
Trans Name: Not reported
TSDf Alt EPA ID: Not reported
TSDf Alt Name: Not reported
Waste Code Description: 211 - Halogenated solvents (chloroform, methyl chloride, perchloroethylene, etc.

RCRA Code: F002
Meth Code: R01 - Recycler
Quantity Tons: 0
Waste Quantity: 0
Quantity Unit: G
Additional Code 1: Not reported
Additional Code 2: Not reported
Additional Code 3: Not reported
Additional Code 4: Not reported
Additional Code 5: Not reported

Additional Info:

Year: 1999
Gen EPA ID: CAL000156906

Shipment Date: 19991102
Creation Date: 8/1/2000 0:00:00
Receipt Date: 19991105
Manifest ID: 99555943
Trans EPA ID: CAD981414386
Trans Name: Not reported
Trans 2 EPA ID: Not reported
Trans 2 Name: Not reported
TSDf EPA ID: CAD981397417
Trans Name: Not reported
TSDf Alt EPA ID: Not reported
TSDf Alt Name: Not reported
Waste Code Description: 211 - Halogenated solvents (chloroform, methyl chloride, perchloroethylene, etc.

RCRA Code: F002
Meth Code: R01 - Recycler
Quantity Tons: 0.2107
Waste Quantity: 0.25
Quantity Unit: Y
Additional Code 1: Not reported
Additional Code 2: Not reported
Additional Code 3: Not reported
Additional Code 4: Not reported
Additional Code 5: Not reported

Shipment Date: 19991102
Creation Date: 8/1/2000 0:00:00
Receipt Date: 19991105
Manifest ID: 99555943
Trans EPA ID: CAD981414386
Trans Name: Not reported

Map ID
Direction
Distance
Elevation

MAP FINDINGS

Site

Database(s)

EDR ID Number
EPA ID Number

CANYON CREST CLEANERS (Continued)

S111417754

Trans 2 EPA ID:	Not reported
Trans 2 Name:	Not reported
TSDf EPA ID:	CAD981397417
Trans Name:	Not reported
TSDf Alt EPA ID:	Not reported
TSDf Alt Name:	Not reported
Waste Code Description:	211 - Halogenated solvents (chloroform, methyl chloride, perchloroethylene, etc.
RCRA Code:	F002
Meth Code:	R01 - Recycler
Quantity Tons:	0
Waste Quantity:	0
Quantity Unit:	Not reported
Additional Code 1:	Not reported
Additional Code 2:	Not reported
Additional Code 3:	Not reported
Additional Code 4:	Not reported
Additional Code 5:	Not reported
Shipment Date:	19990429
Creation Date:	9/1/1999 0:00:00
Receipt Date:	19990430
Manifest ID:	99102068
Trans EPA ID:	CAD981414386
Trans Name:	Not reported
Trans 2 EPA ID:	Not reported
Trans 2 Name:	Not reported
TSDf EPA ID:	CAD981397417
Trans Name:	Not reported
TSDf Alt EPA ID:	CAD981397417
TSDf Alt Name:	Not reported
Waste Code Description:	211 - Halogenated solvents (chloroform, methyl chloride, perchloroethylene, etc.
RCRA Code:	F002
Meth Code:	R01 - Recycler
Quantity Tons:	0.2107
Waste Quantity:	0.25
Quantity Unit:	Y
Additional Code 1:	Not reported
Additional Code 2:	Not reported
Additional Code 3:	Not reported
Additional Code 4:	Not reported
Additional Code 5:	Not reported
Shipment Date:	19990429
Creation Date:	9/1/1999 0:00:00
Receipt Date:	19990430
Manifest ID:	99102068
Trans EPA ID:	CAD981414386
Trans Name:	Not reported
Trans 2 EPA ID:	Not reported
Trans 2 Name:	Not reported
TSDf EPA ID:	CAD981397417
Trans Name:	Not reported
TSDf Alt EPA ID:	CAD981397417
TSDf Alt Name:	Not reported
Waste Code Description:	211 - Halogenated solvents (chloroform, methyl chloride,

Map ID
Direction
Distance
Elevation

MAP FINDINGS

Site

Database(s)

EDR ID Number
EPA ID Number

CANYON CREST CLEANERS (Continued)

S111417754

perchloroethylene, etc.
RCRA Code: F002
Meth Code: R01 - Recycler
Quantity Tons: 0
Waste Quantity: 0
Quantity Unit: Not reported
Additional Code 1: Not reported
Additional Code 2: Not reported
Additional Code 3: Not reported
Additional Code 4: Not reported
Additional Code 5: Not reported

Additional Info:

Year: 1997
Gen EPA ID: CAL000156906

Shipment Date: 19971114
Creation Date: 7/23/1998 0:00:00
Receipt Date: 19971117
Manifest ID: 96776085
Trans EPA ID: CAD981414386
Trans Name: Not reported
Trans 2 EPA ID: Not reported
Trans 2 Name: Not reported
TSDf EPA ID: CAD981397417
Trans Name: Not reported
TSDf Alt EPA ID: CAD981397417
TSDf Alt Name: Not reported
Waste Code Description: 211 - Halogenated solvents (chloroform, methyl chloride, perchloroethylene, etc.)

RCRA Code: F002
Meth Code: R01 - Recycler
Quantity Tons: 0
Waste Quantity: 0
Quantity Unit: Not reported
Additional Code 1: Not reported
Additional Code 2: Not reported
Additional Code 3: Not reported
Additional Code 4: Not reported
Additional Code 5: Not reported

Shipment Date: 19971114
Creation Date: 7/23/1998 0:00:00
Receipt Date: 19971117
Manifest ID: 96776085
Trans EPA ID: CAD981414386
Trans Name: Not reported
Trans 2 EPA ID: Not reported
Trans 2 Name: Not reported
TSDf EPA ID: CAD981397417
Trans Name: Not reported
TSDf Alt EPA ID: CAD981397417
TSDf Alt Name: Not reported
Waste Code Description: 211 - Halogenated solvents (chloroform, methyl chloride, perchloroethylene, etc.)

RCRA Code: F002
Meth Code: R01 - Recycler

Map ID
Direction
Distance
Elevation

MAP FINDINGS

Site

Database(s)

EDR ID Number
EPA ID Number

CANYON CREST CLEANERS (Continued)

S111417754

Quantity Tons: 0.2293
Waste Quantity: 55
Quantity Unit: G
Additional Code 1: Not reported
Additional Code 2: Not reported
Additional Code 3: Not reported
Additional Code 4: Not reported
Additional Code 5: Not reported

Shipment Date: 19970424
Creation Date: 7/17/1997 0:00:00
Receipt Date: 19970425
Manifest ID: 96834700
Trans EPA ID: CAD981414386
Trans Name: Not reported
Trans 2 EPA ID: Not reported
Trans 2 Name: Not reported
TSDf EPA ID: CAD981397417
Trans Name: Not reported
TSDf Alt EPA ID: Not reported
TSDf Alt Name: Not reported
Waste Code Description: - Not reported
RCRA Code: Not reported
Meth Code: R01 - Recycler
Quantity Tons: 0
Waste Quantity: 0
Quantity Unit: Not reported
Additional Code 1: Not reported
Additional Code 2: Not reported
Additional Code 3: Not reported
Additional Code 4: Not reported
Additional Code 5: Not reported

Shipment Date: 19970424
Creation Date: 7/17/1997 0:00:00
Receipt Date: 19970425
Manifest ID: 96834700
Trans EPA ID: CAD981414386
Trans Name: Not reported
Trans 2 EPA ID: Not reported
Trans 2 Name: Not reported
TSDf EPA ID: CAD981397417
Trans Name: Not reported
TSDf Alt EPA ID: Not reported
TSDf Alt Name: Not reported
Waste Code Description: 211 - Halogenated solvents (chloroform, methyl chloride, perchloroethylene, etc.

RCRA Code: F002
Meth Code: R01 - Recycler
Quantity Tons: 0.2293
Waste Quantity: 55
Quantity Unit: G
Additional Code 1: Not reported
Additional Code 2: Not reported
Additional Code 3: Not reported
Additional Code 4: Not reported
Additional Code 5: Not reported

Map ID
Direction
Distance
Elevation

MAP FINDINGS

Site

Database(s)

EDR ID Number
EPA ID Number

CANYON CREST CLEANERS (Continued)

S111417754

Additional Info:

Year: 2004
Gen EPA ID: CAL000156906

Shipment Date: 20041014
Creation Date: 12/21/2004 18:31:57
Receipt Date: 20041021
Manifest ID: 22644018
Trans EPA ID: TXR000050930
Trans Name: SAFETY-KLEEN SYSTEMS INC
Trans 2 EPA ID: Not reported
Trans 2 Name: Not reported
TSDf EPA ID: CAT000613893
Trans Name: SAFETY-KLEEN SYSTEMS INC
TSDf Alt EPA ID: CAT000613893
TSDf Alt Name: Not reported
Waste Code Description: 741 - Liquids with halogenated organic compounds > 1000 mg/l
RCRA Code: F002
Meth Code: H01 - Transfer Station
Quantity Tons: 0.15
Waste Quantity: 300
Quantity Unit: P
Additional Code 1: Not reported
Additional Code 2: Not reported
Additional Code 3: Not reported
Additional Code 4: Not reported
Additional Code 5: Not reported

Additional Info:

Year: 1998
Gen EPA ID: CAL000156906

Shipment Date: 19981029
Creation Date: 1/21/1999 0:00:00
Receipt Date: 19981030
Manifest ID: 98475435
Trans EPA ID: CAD981414386
Trans Name: Not reported
Trans 2 EPA ID: Not reported
Trans 2 Name: Not reported
TSDf EPA ID: CAD981397417
Trans Name: Not reported
TSDf Alt EPA ID: Not reported
TSDf Alt Name: Not reported
Waste Code Description: 211 - Halogenated solvents (chloroform, methyl chloride, perchloroethylene, etc.
RCRA Code: F002
Meth Code: R01 - Recycler
Quantity Tons: 0.2107
Waste Quantity: 0.25
Quantity Unit: Y
Additional Code 1: Not reported
Additional Code 2: Not reported
Additional Code 3: Not reported
Additional Code 4: Not reported
Additional Code 5: Not reported

Map ID
Direction
Distance
Elevation

MAP FINDINGS

Site

Database(s)

EDR ID Number
EPA ID Number

CANYON CREST CLEANERS (Continued)

S111417754

Shipment Date:	19981029
Creation Date:	1/21/1999 0:00:00
Receipt Date:	19981030
Manifest ID:	98475435
Trans EPA ID:	CAD981414386
Trans Name:	Not reported
Trans 2 EPA ID:	Not reported
Trans 2 Name:	Not reported
TSDf EPA ID:	CAD981397417
Trans Name:	Not reported
TSDf Alt EPA ID:	Not reported
TSDf Alt Name:	Not reported
Waste Code Description:	211 - Halogenated solvents (chloroform, methyl chloride, perchloroethylene, etc.
RCRA Code:	F002
Meth Code:	R01 - Recycler
Quantity Tons:	0
Waste Quantity:	0
Quantity Unit:	Not reported
Additional Code 1:	Not reported
Additional Code 2:	Not reported
Additional Code 3:	Not reported
Additional Code 4:	Not reported
Additional Code 5:	Not reported
Shipment Date:	19980506
Creation Date:	8/3/1998 0:00:00
Receipt Date:	19980507
Manifest ID:	98024119
Trans EPA ID:	CO0000195172
Trans Name:	Not reported
Trans 2 EPA ID:	Not reported
Trans 2 Name:	Not reported
TSDf EPA ID:	CAD981397417
Trans Name:	Not reported
TSDf Alt EPA ID:	Not reported
TSDf Alt Name:	Not reported
Waste Code Description:	211 - Halogenated solvents (chloroform, methyl chloride, perchloroethylene, etc.
RCRA Code:	F002
Meth Code:	R01 - Recycler
Quantity Tons:	0.2107
Waste Quantity:	0.25
Quantity Unit:	Y
Additional Code 1:	Not reported
Additional Code 2:	Not reported
Additional Code 3:	Not reported
Additional Code 4:	Not reported
Additional Code 5:	Not reported
Shipment Date:	19980506
Creation Date:	8/3/1998 0:00:00
Receipt Date:	19980507
Manifest ID:	98024119
Trans EPA ID:	CO0000195172
Trans Name:	Not reported
Trans 2 EPA ID:	Not reported

Map ID
Direction
Distance
Elevation

MAP FINDINGS

Site

Database(s)

EDR ID Number
EPA ID Number

CANYON CREST CLEANERS (Continued)

S111417754

Trans 2 Name: Not reported
TSDF EPA ID: CAD981397417
Trans Name: Not reported
TSDF Alt EPA ID: Not reported
TSDF Alt Name: Not reported
Waste Code Description: - Not reported
RCRA Code: Not reported
Meth Code: R01 - Recycler
Quantity Tons: 0
Waste Quantity: 0
Quantity Unit: Not reported
Additional Code 1: Not reported
Additional Code 2: Not reported
Additional Code 3: Not reported
Additional Code 4: Not reported
Additional Code 5: Not reported

Additional Info:

Year: 2001
Gen EPA ID: CAL000156906

Shipment Date: 20011217
Creation Date: 2/13/2002 0:00:00
Receipt Date: 20011221
Manifest ID: 21388693
Trans EPA ID: CAR000095927
Trans Name: Not reported
Trans 2 EPA ID: Not reported
Trans 2 Name: Not reported
TSDF EPA ID: CAD008302903
Trans Name: Not reported
TSDF Alt EPA ID: Not reported
TSDF Alt Name: Not reported
Waste Code Description: 343 - Unspecified organic liquid mixture
RCRA Code: D001
Meth Code: - Not reported
Quantity Tons: 0
Waste Quantity: 0
Quantity Unit: G
Additional Code 1: Not reported
Additional Code 2: Not reported
Additional Code 3: Not reported
Additional Code 4: Not reported
Additional Code 5: Not reported

Shipment Date: 20011217
Creation Date: 2/13/2002 0:00:00
Receipt Date: 20011221
Manifest ID: 21388693
Trans EPA ID: CAR000095927
Trans Name: Not reported
Trans 2 EPA ID: Not reported
Trans 2 Name: Not reported
TSDF EPA ID: CAD008302903
Trans Name: Not reported
TSDF Alt EPA ID: Not reported
TSDF Alt Name: Not reported

Map ID
Direction
Distance
Elevation

MAP FINDINGS

Site

Database(s)

EDR ID Number
EPA ID Number

CANYON CREST CLEANERS (Continued)

S111417754

Waste Code Description: 211 - Halogenated solvents (chloroform, methyl chloride, perchloroethylene, etc.)
RCRA Code: F002
Meth Code: - Not reported
Quantity Tons: 0
Waste Quantity: 0
Quantity Unit: G
Additional Code 1: Not reported
Additional Code 2: Not reported
Additional Code 3: Not reported
Additional Code 4: Not reported
Additional Code 5: Not reported

Shipment Date: 20011217
Creation Date: 2/13/2002 0:00:00
Receipt Date: 20011221
Manifest ID: 21388693
Trans EPA ID: CAR000095927
Trans Name: Not reported
Trans 2 EPA ID: Not reported
Trans 2 Name: Not reported
TSDf EPA ID: CAD008302903
Trans Name: Not reported
TSDf Alt EPA ID: Not reported
TSDf Alt Name: Not reported
Waste Code Description: 211 - Halogenated solvents (chloroform, methyl chloride, perchloroethylene, etc.)

RCRA Code: F002
Meth Code: H01 - Transfer Station
Quantity Tons: 0.25
Waste Quantity: 500
Quantity Unit: P
Additional Code 1: Not reported
Additional Code 2: Not reported
Additional Code 3: Not reported
Additional Code 4: Not reported
Additional Code 5: Not reported

Shipment Date: 20010808
Creation Date: 10/3/2001 0:00:00
Receipt Date: 20010816
Manifest ID: 21139800
Trans EPA ID: CAR000095927
Trans Name: Not reported
Trans 2 EPA ID: Not reported
Trans 2 Name: Not reported
TSDf EPA ID: CAD008302903
Trans Name: Not reported
TSDf Alt EPA ID: CAD008302903
TSDf Alt Name: Not reported
Waste Code Description: 343 - Unspecified organic liquid mixture
RCRA Code: D001
Meth Code: - Not reported
Quantity Tons: 0
Waste Quantity: 0
Quantity Unit: G
Additional Code 1: Not reported

Map ID
Direction
Distance
Elevation

MAP FINDINGS

Site

Database(s)

EDR ID Number
EPA ID Number

CANYON CREST CLEANERS (Continued)

S111417754

Additional Code 2: Not reported
Additional Code 3: Not reported
Additional Code 4: Not reported
Additional Code 5: Not reported

Shipment Date: 20010808
Creation Date: 10/3/2001 0:00:00
Receipt Date: 20010816
Manifest ID: 21139800
Trans EPA ID: CAR000095927
Trans Name: Not reported
Trans 2 EPA ID: Not reported
Trans 2 Name: Not reported
TSDf EPA ID: CAD008302903
Trans Name: Not reported
TSDf Alt EPA ID: CAD008302903
TSDf Alt Name: Not reported
Waste Code Description: 211 - Halogenated solvents (chloroform, methyl chloride, perchloroethylene, etc.

RCRA Code: F002
Meth Code: - Not reported
Quantity Tons: 0
Waste Quantity: 0
Quantity Unit: G
Additional Code 1: Not reported
Additional Code 2: Not reported
Additional Code 3: Not reported
Additional Code 4: Not reported
Additional Code 5: Not reported

Shipment Date: 20010808
Creation Date: 10/3/2001 0:00:00
Receipt Date: 20010816
Manifest ID: 21139800
Trans EPA ID: CAR000095927
Trans Name: Not reported
Trans 2 EPA ID: Not reported
Trans 2 Name: Not reported
TSDf EPA ID: CAD008302903
Trans Name: Not reported
TSDf Alt EPA ID: CAD008302903
TSDf Alt Name: Not reported
Waste Code Description: 211 - Halogenated solvents (chloroform, methyl chloride, perchloroethylene, etc.

RCRA Code: F002
Meth Code: H01 - Transfer Station
Quantity Tons: 0.275
Waste Quantity: 550
Quantity Unit: P
Additional Code 1: Not reported
Additional Code 2: Not reported
Additional Code 3: Not reported
Additional Code 4: Not reported
Additional Code 5: Not reported

Shipment Date: 20010319
Creation Date: 5/31/2001 0:00:00

Map ID
Direction
Distance
Elevation

MAP FINDINGS

Site

Database(s)

EDR ID Number
EPA ID Number

CANYON CREST CLEANERS (Continued)

S111417754

Receipt Date: 20010329
Manifest ID: 20826477
Trans EPA ID: CAR000036921
Trans Name: Not reported
Trans 2 EPA ID: Not reported
Trans 2 Name: Not reported
TSDf EPA ID: CAD008302903
Trans Name: Not reported
TSDf Alt EPA ID: CAD008302903
TSDf Alt Name: Not reported
Waste Code Description: 211 - Halogenated solvents (chloroform, methyl chloride, perchloroethylene, etc.
RCRA Code: F002
Meth Code: - Not reported
Quantity Tons: 0
Waste Quantity: 0
Quantity Unit: Not reported
Additional Code 1: Not reported
Additional Code 2: Not reported
Additional Code 3: Not reported
Additional Code 4: Not reported
Additional Code 5: Not reported

Shipment Date: 20010319
Creation Date: 5/31/2001 0:00:00
Receipt Date: 20010329
Manifest ID: 20826477
Trans EPA ID: CAR000036921
Trans Name: Not reported
Trans 2 EPA ID: Not reported
Trans 2 Name: Not reported
TSDf EPA ID: CAD008302903
Trans Name: Not reported
TSDf Alt EPA ID: CAD008302903
TSDf Alt Name: Not reported
Waste Code Description: 211 - Halogenated solvents (chloroform, methyl chloride, perchloroethylene, etc.
RCRA Code: F002
Meth Code: H01 - Transfer Station
Quantity Tons: 0.275
Waste Quantity: 550
Quantity Unit: P
Additional Code 1: Not reported
Additional Code 2: Not reported
Additional Code 3: Not reported
Additional Code 4: Not reported
Additional Code 5: Not reported

Additional Info:
Year: 2007
Gen EPA ID: CAL000156906

Shipment Date: 20071120
Creation Date: 8/15/2011 16:07:07
Receipt Date: 20071130
Manifest ID: 000652018SKS
Trans EPA ID: TXR000050930

Map ID
Direction
Distance
Elevation

MAP FINDINGS

Site

Database(s)

EDR ID Number
EPA ID Number

CANYON CREST CLEANERS (Continued)

S111417754

Trans Name: SAFETY-KLEEN SYSTEMS INC
Trans 2 EPA ID: OKD981588791
Trans 2 Name: TRIAD
TSDf EPA ID: TXD077603371
Trans Name: SAFETY-KLEEN SYSTEMS INC
TSDf Alt EPA ID: Not reported
TSDf Alt Name: Not reported
Waste Code Description: 331 - Off-specification, aged, or surplus organics
RCRA Code: Not reported
Meth Code: H061 - Fuel Blending Prior To Energy Recovery At Another Site
Quantity Tons: 0.99
Waste Quantity: 300
Quantity Unit: G
Additional Code 1: Not reported
Additional Code 2: Not reported
Additional Code 3: Not reported
Additional Code 4: Not reported
Additional Code 5: Not reported

Shipment Date: 20070312
Creation Date: 8/28/2007 18:30:20
Receipt Date: 20070319
Manifest ID: 000204784SKS
Trans EPA ID: TXR000050930
Trans Name: SAFETY-KLEEN SYSTEMS INC
Trans 2 EPA ID: OKD981588791
Trans 2 Name: TRIAD
TSDf EPA ID: TXD077603371
Trans Name: SAFETY-KLEEN SYSTEMS INC
TSDf Alt EPA ID: Not reported
TSDf Alt Name: Not reported
Waste Code Description: 331 - Off-specification, aged, or surplus organics
RCRA Code: Not reported
Meth Code: H061 - Fuel Blending Prior To Energy Recovery At Another Site
Quantity Tons: 0.125
Waste Quantity: 250
Quantity Unit: P
Additional Code 1: Not reported
Additional Code 2: Not reported
Additional Code 3: Not reported
Additional Code 4: Not reported
Additional Code 5: Not reported

Additional Info:

Year: 2005
Gen EPA ID: CAL000156906

Shipment Date: 20051214
Creation Date: 3/22/2006 18:31:02
Receipt Date: 20051229
Manifest ID: 24636149
Trans EPA ID: TXR000050930
Trans Name: SAFETY-KLEEN SYSTEMS INC
Trans 2 EPA ID: Not reported
Trans 2 Name: Not reported
TSDf EPA ID: CAT000613893
Trans Name: SAFETY-KLEEN SYSTEMS INC

Map ID
Direction
Distance
Elevation

MAP FINDINGS

Site

Database(s)

EDR ID Number
EPA ID Number

CANYON CREST CLEANERS (Continued)

S111417754

TSDF Alt EPA ID: CAT000613893
TSDF Alt Name: Not reported
Waste Code Description: 741 - Liquids with halogenated organic compounds > 1000 mg/l
RCRA Code: F002
Meth Code: H01 - Transfer Station
Quantity Tons: 0.05
Waste Quantity: 100
Quantity Unit: P
Additional Code 1: Not reported
Additional Code 2: Not reported
Additional Code 3: Not reported
Additional Code 4: Not reported
Additional Code 5: Not reported

Shipment Date: 20051102
Creation Date: 3/15/2006 11:54:29
Receipt Date: Not reported
Manifest ID: 24383395
Trans EPA ID: TXR000050930
Trans Name: SAFETY-KLEEN SYSTEMS INC
Trans 2 EPA ID: Not reported
Trans 2 Name: Not reported
TSDF EPA ID: CAT000613893
Trans Name: SAFETY-KLEEN SYSTEMS INC
TSDF Alt EPA ID: Not reported
TSDF Alt Name: Not reported
Waste Code Description: 741 - Liquids with halogenated organic compounds > 1000 mg/l
RCRA Code: Not reported
Meth Code: - Not reported
Quantity Tons: 0.25
Waste Quantity: 500
Quantity Unit: P
Additional Code 1: Not reported
Additional Code 2: Not reported
Additional Code 3: Not reported
Additional Code 4: Not reported
Additional Code 5: Not reported

Shipment Date: 20051102
Creation Date: 7/12/2006 18:30:47
Receipt Date: 20051112
Manifest ID: 24383395
Trans EPA ID: TXR000050930
Trans Name: SAFETY-KLEEN SYSTEMS INC
Trans 2 EPA ID: Not reported
Trans 2 Name: Not reported
TSDF EPA ID: CAT000613893
Trans Name: SAFETY-KLEEN SYSTEMS INC
TSDF Alt EPA ID: CAT000613893
TSDF Alt Name: Not reported
Waste Code Description: 741 - Liquids with halogenated organic compounds > 1000 mg/l
RCRA Code: Not reported
Meth Code: - Not reported
Quantity Tons: 0.25
Waste Quantity: 500
Quantity Unit: P
Additional Code 1: Not reported

Map ID
Direction
Distance
Elevation

MAP FINDINGS

Site

Database(s)

EDR ID Number
EPA ID Number

CANYON CREST CLEANERS (Continued)

S111417754

Additional Code 2:	Not reported
Additional Code 3:	Not reported
Additional Code 4:	Not reported
Additional Code 5:	Not reported
Shipment Date:	20051102
Creation Date:	7/12/2006 18:30:47
Receipt Date:	20051112
Manifest ID:	24383395
Trans EPA ID:	TXR000050930
Trans Name:	SAFETY-KLEEN SYSTEMS INC
Trans 2 EPA ID:	Not reported
Trans 2 Name:	Not reported
TSDf EPA ID:	CAT000613893
Trans Name:	SAFETY-KLEEN SYSTEMS INC
TSDf Alt EPA ID:	CAT000613893
TSDf Alt Name:	Not reported
Waste Code Description:	- Not reported
RCRA Code:	Not reported
Meth Code:	H01 - Transfer Station
Quantity Tons:	Not reported
Waste Quantity:	Not reported
Quantity Unit:	Not reported
Additional Code 1:	Not reported
Additional Code 2:	Not reported
Additional Code 3:	Not reported
Additional Code 4:	Not reported
Additional Code 5:	Not reported
Shipment Date:	20050628
Creation Date:	10/13/2005 18:31:00
Receipt Date:	20050707
Manifest ID:	24360170
Trans EPA ID:	TXR000050930
Trans Name:	SAFETY-KLEEN SYSTEMS INC
Trans 2 EPA ID:	Not reported
Trans 2 Name:	Not reported
TSDf EPA ID:	CAT000613893
Trans Name:	SAFETY-KLEEN SYSTEMS INC
TSDf Alt EPA ID:	CAT000613893
TSDf Alt Name:	Not reported
Waste Code Description:	- Not reported
RCRA Code:	Not reported
Meth Code:	H01 - Transfer Station
Quantity Tons:	Not reported
Waste Quantity:	Not reported
Quantity Unit:	Not reported
Additional Code 1:	Not reported
Additional Code 2:	Not reported
Additional Code 3:	Not reported
Additional Code 4:	Not reported
Additional Code 5:	Not reported
Shipment Date:	20050628
Creation Date:	10/13/2005 18:31:00
Receipt Date:	20050707
Manifest ID:	24360170

Map ID
Direction
Distance
Elevation

MAP FINDINGS

Site

Database(s)

EDR ID Number
EPA ID Number

CANYON CREST CLEANERS (Continued)

S111417754

Trans EPA ID: TXR000050930
Trans Name: SAFETY-KLEEN SYSTEMS INC
Trans 2 EPA ID: Not reported
Trans 2 Name: Not reported
TSDf EPA ID: CAT000613893
Trans Name: SAFETY-KLEEN SYSTEMS INC
TSDf Alt EPA ID: CAT000613893
TSDf Alt Name: Not reported
Waste Code Description: 741 - Liquids with halogenated organic compounds > 1000 mg/l
RCRA Code: F002
Meth Code: H01 - Transfer Station
Quantity Tons: 0.3575
Waste Quantity: 715
Quantity Unit: P
Additional Code 1: Not reported
Additional Code 2: Not reported
Additional Code 3: Not reported
Additional Code 4: Not reported
Additional Code 5: Not reported

Shipment Date: 20050210
Creation Date: 4/2/2005 18:31:07
Receipt Date: 20050217
Manifest ID: 23741989
Trans EPA ID: TXR000050930
Trans Name: SAFETY-KLEEN SYSTEMS INC
Trans 2 EPA ID: Not reported
Trans 2 Name: Not reported
TSDf EPA ID: CAT000613893
Trans Name: SAFETY-KLEEN SYSTEMS INC
TSDf Alt EPA ID: CAT000613893
TSDf Alt Name: Not reported
Waste Code Description: 741 - Liquids with halogenated organic compounds > 1000 mg/l
RCRA Code: F002
Meth Code: H01 - Transfer Station
Quantity Tons: 0.25
Waste Quantity: 500
Quantity Unit: P
Additional Code 1: Not reported
Additional Code 2: Not reported
Additional Code 3: Not reported
Additional Code 4: Not reported
Additional Code 5: Not reported

HWTS:

Name: CANYON CREST CLEANERS
Address: 2380 N TUSTIN AVE
Address 2: Not reported
City,State,Zip: SANTA ANA, CA 927051659
EPA ID: CAL000156906
Inactive Date: 06/30/2011
Create Date: 06/21/1995
Last Act Date: 07/28/2011
Mailing Name: Not reported
Mailing Address: 2380 N TUSTIN AVE
Mailing Address 2: Not reported
Mailing City,State,Zip: SANTA ANA, CA 927050000

Map ID
 Direction
 Distance
 Elevation

MAP FINDINGS

Site

Database(s)

EDR ID Number
 EPA ID Number

CANYON CREST CLEANERS (Continued)

S111417754

Owner Name: STEVE KOH
 Owner Address: 2380 N TUSTIN AVE STE A
 Owner Address 2: Not reported
 Owner City,State,Zip: SANTA ANA, CA 927051659
 Contact Name: STEVE KOH OWNER
 Contact Address: 2380 N TUSTIN AVE STE A
 Contact Address 2: Not reported
 City,State,Zip: SANTA ANA, CA 927051659

NAICS:
 EPA ID: CAL000156906
 Create Date: 2004-10-20 10:23:57.043
 NAICS Code: 81232
 NAICS Description: Drycleaning and Laundry Services (except Coin-Operated)
 Issued EPA ID Date: 1995-06-21 00:00:00
 Inactive Date: 2011-06-30 00:00:00
 Facility Name: CANYON CREST CLEANERS
 Facility Address: 2380 N TUSTIN AVE
 Facility Address 2: Not reported
 Facility City: SANTA ANA
 Facility County: Not reported
 Facility State: CA
 Facility Zip: 927051659

B21
NNE
< 1/8
0.077 mi.
404 ft.

KING & CREST
2380 N TUSTIN AV
SANTA ANA, CA 92705
Site 5 of 8 in cluster B

EDR Hist Cleaner 1018882425
N/A

Relative:
Higher

EDR Hist Cleaner

Actual:
195 ft.

Year:	Name:	Type:
1987	KING & CREST	Power Laundries, Family And Commercial
1988	KING & CREST	Power Laundries, Family And Commercial
1995	CANYON CREST CLEANERS	Drycleaning Plants, Except Rugs
1996	CANYON CREST CLEANERS	Drycleaning Plants, Except Rugs
1997	CANYON CREST CLEANERS	Drycleaning Plants, Except Rugs
1998	CANYON CREST CLEANERS	Drycleaning Plants, Except Rugs
1999	CANYON CREST CLEANERS	Drycleaning Plants, Except Rugs
2000	CANYON CREST CLEANERS	Drycleaning Plants, Except Rugs
2001	CANYON CREST CLEANERS	Drycleaning Plants, Except Rugs
2002	CANYON CREST CLEANERS	Drycleaning Plants, Except Rugs
2003	CANYON CREST CLEANERS	Drycleaning Plants, Except Rugs
2004	CANYON CREST CLEANERS	Drycleaning Plants, Except Rugs
2005	CANYON CREST CLEANERS	Drycleaning Plants, Except Rugs
2006	CANYON CREST CLEANERS	Drycleaning Plants, Except Rugs
2007	CANYON CREST CLEANERS	Drycleaning Plants, Except Rugs
2008	CANYON CREST CLEANERS	Drycleaning Plants, Except Rugs
2009	CANYON CREST CLEANERS	Drycleaning Plants, Except Rugs
2010	CANYON CREST CLEANERS	Drycleaning Plants, Except Rugs
2011	CANYON CREST CLEANERS	Drycleaning Plants, Except Rugs
2013	CANYON CREST CLEANERS	Drycleaning Plants, Except Rugs
2014	CANYON CREST CLEANERS	Drycleaning Plants, Except Rugs

Map ID
Direction
Distance
Elevation

MAP FINDINGS

Site

Database(s)

EDR ID Number
EPA ID Number

B22
NNE
< 1/8
0.077 mi.
404 ft.

CANYON CREST CLEANERS
2380 N TUSTIN AVE UNIT A
SANTA ANA, CA 92705

DRYCLEANERS **S121693507**
N/A

Site 6 of 8 in cluster B

Relative:
Higher
Actual:
195 ft.

DRYCLEAN SOUTH COAST:

Name: CANYON CREST CLEANERS
Address: 2380 N TUSTIN AVE UNIT A
City,State,Zip: SANTA ANA, CA 92705
Facility ID: 10285
Application Number: 106559
Permit Number: M31026
Status: S
Representative Name: STEVE KOH
Representative Telephone: 714 8356644
Permit Status: INACTIVE
BCAT Number: 000234
BCAT Description: DRY CLEANING EQUIP PERCHLOROETHYLENE
CCAT Number: 10
CCAT Description: SOLVATION UNIT
UTM East: 422.59698486
UTM North: 3736.4289551
Application Date: 02/09/1983
PO Issue Date: 05/18/1983
NAICS Code: Not reported
SIC Code: 7296

Name: CANYON CREST CLEANERS
Address: 2380 N TUSTIN AVE UNIT A
City,State,Zip: SANTA ANA, CA 92705
Facility ID: 10285
Application Number: 127949
Permit Number: M43097
Status: S
Representative Name: STEVE KOH
Representative Telephone: 714 8356644
Permit Status: INACTIVE
BCAT Number: 000234
BCAT Description: DRY CLEANING EQUIP PERCHLOROETHYLENE
CCAT Number: 10
CCAT Description: SOLVATION UNIT
UTM East: 422.59698486
UTM North: 3736.4289551
Application Date: 12/10/1984
PO Issue Date: 03/28/1985
NAICS Code: Not reported
SIC Code: 7296

Name: CANYON CREST CLEANERS
Address: 2380 N TUSTIN AVE UNIT A
City,State,Zip: SANTA ANA, CA 92705
Facility ID: 10285
Application Number: 160685
Permit Number: M60834
Status: S
Representative Name: STEVE KOH
Representative Telephone: 714 8356644
Permit Status: INACTIVE

Map ID
Direction
Distance
Elevation

MAP FINDINGS

Site

Database(s)

EDR ID Number
EPA ID Number

CANYON CREST CLEANERS (Continued)

S121693507

BCAT Number: 000234
BCAT Description: DRY CLEANING EQUIP PERCHLOROETHYLENE
CCAT Number: 04
CCAT Description: VAPOR RECOVERY UNIT COMPRESS & CONDENSE
UTM East: 422.59698486
UTM North: 3736.4289551
Application Date: 09/11/1987
PO Issue Date: 03/05/1988
NAICS Code: Not reported
SIC Code: 7296

Name: CANYON CREST CLEANERS
Address: 2380 N TUSTIN AVE UNIT A
City,State,Zip: SANTA ANA, CA 92705
Facility ID: 10285
Application Number: 279100
Permit Number: D71280
Status: S
Representative Name: STEVE KOH
Representative Telephone: 714 8356644
Permit Status: INACTIVE
BCAT Number: 000234
BCAT Description: DRY CLEANING EQUIP PERCHLOROETHYLENE
CCAT Number: Not reported
CCAT Description: Not reported
UTM East: 422.59698486
UTM North: 3736.4289551
Application Date: 03/10/1993
PO Issue Date: 03/17/1993
NAICS Code: Not reported
SIC Code: 7296

Name: CANYON CREST CLEANERS
Address: 2380 N TUSTIN AVE UNIT A
City,State,Zip: SANTA ANA, CA 92705
Facility ID: 10285
Application Number: 450245
Permit Number: F79485
Status: S
Representative Name: STEVE KOH
Representative Telephone: 714 8356644
Permit Status: INACTIVE
BCAT Number: 000234
BCAT Description: DRY CLEANING EQUIP PETROLEUM SOLVENT
CCAT Number: Not reported
CCAT Description: Not reported
UTM East: 422.59698486
UTM North: 3736.4289551
Application Date: 11/02/2005
PO Issue Date: 11/30/2005
NAICS Code: Not reported
SIC Code: 7296

Name: CANYON CREST CLEANERS
Address: 2380 N TUSTIN AVE UNIT A
City,State,Zip: SANTA ANA, CA 92705
Facility ID: 10285

Map ID
 Direction
 Distance
 Elevation

MAP FINDINGS

Site

Database(s)

EDR ID Number
 EPA ID Number

CANYON CREST CLEANERS (Continued)

S121693507

Application Number: 11001A
 Permit Number: S07937
 Status: S
 Representative Name: STEVE KOH
 Representative Telephone: 714 8356644
 Permit Status: INACTIVE
 BCAT Number: 000234
 BCAT Description: DRY CLEANING EQUIP PERCHLOROETHYLENE
 CCAT Number: Not reported
 CCAT Description: Not reported
 UTM East: 422.59698486
 UTM North: 3736.4289551
 Application Date: 12/31/9999
 PO Issue Date: 01/01/1983
 NAICS Code: Not reported
 SIC Code: 7296

B23
NNE
 < 1/8
 0.077 mi.
 404 ft.

CANYON CREST CLEANERS
2380 N TUSTIN AVE STE A
SANTA ANA, CA 92705
Site 7 of 8 in cluster B

RCRA NonGen / NLR 1025868414
CAL000365761

Relative:
Higher
Actual:
 195 ft.

RCRA NonGen / NLR:
 Date Form Received by Agency: 20110718
 Handler Name: CANYON CREST CLEANERS
 Handler Address: 2380 N TUSTIN AVE STE A
 Handler City,State,Zip: SANTA ANA, CA 92705-1659
 EPA ID: CAL000365761
 Contact Name: IN YONG NA
 Contact Address: 4730 MADRID PLZ
 Contact City,State,Zip: BUENA PARK, CA 90621-0000
 Contact Telephone: 714-883-4478
 Contact Fax: 000-000-0000
 Contact Email: JEFFIYNA@HOTMAIL.COM
 Contact Title: Not reported
 EPA Region: 09
 Land Type: Not reported
 Federal Waste Generator Description: Not a generator, verified
 Non-Notifier: Not reported
 Biennial Report Cycle: Not reported
 Accessibility: Not reported
 Active Site Indicator: Not reported
 State District Owner: Not reported
 State District: Not reported
 Mailing Address: 2380 N TUSTIN AVE STE A
 Mailing City,State,Zip: SANTA ANA, CA 92705-1659
 Owner Name: IN YONG NA
 Owner Type: Other
 Operator Name: IN YONG NA
 Operator Type: Other
 Short-Term Generator Activity: No
 Importer Activity: No
 Mixed Waste Generator: No
 Transporter Activity: No
 Transfer Facility Activity: No
 Recycler Activity with Storage: No
 Small Quantity On-Site Burner Exemption: No

Map ID
 Direction
 Distance
 Elevation

MAP FINDINGS

Site

Database(s)

EDR ID Number
 EPA ID Number

CANYON CREST CLEANERS (Continued)

1025868414

Smelting Melting and Refining Furnace Exemption:	No
Underground Injection Control:	No
Off-Site Waste Receipt:	No
Universal Waste Indicator:	No
Universal Waste Destination Facility:	No
Federal Universal Waste:	No
Active Site Fed-Reg Treatment Storage and Disposal Facility:	Not reported
Active Site Converter Treatment storage and Disposal Facility:	Not reported
Active Site State-Reg Treatment Storage and Disposal Facility:	Not reported
Active Site State-Reg Handler:	---
Federal Facility Indicator:	Not reported
Hazardous Secondary Material Indicator:	N
Sub-Part K Indicator:	Not reported
Commercial TSD Indicator:	No
Treatment Storage and Disposal Type:	Not reported
2018 GPPRA Permit Baseline:	Not on the Baseline
2018 GPPRA Renewals Baseline:	Not on the Baseline
Permit Renewals Workload Universe:	Not reported
Permit Workload Universe:	Not reported
Permit Progress Universe:	Not reported
Post-Closure Workload Universe:	Not reported
Closure Workload Universe:	Not reported
202 GPPRA Corrective Action Baseline:	No
Corrective Action Workload Universe:	No
Subject to Corrective Action Universe:	No
Non-TSDs Where RCRA CA has Been Imposed Universe:	No
TSDs Potentially Subject to CA Under 3004 (u)/(v) Universe:	No
TSDs Only Subject to CA under Discretionary Auth Universe:	No
Corrective Action Priority Ranking:	No NCAPS ranking
Environmental Control Indicator:	No
Institutional Control Indicator:	No
Human Exposure Controls Indicator:	N/A
Groundwater Controls Indicator:	N/A
Operating TSD Universe:	Not reported
Full Enforcement Universe:	Not reported
Significant Non-Complier Universe:	No
Unaddressed Significant Non-Complier Universe:	No
Addressed Significant Non-Complier Universe:	No
Significant Non-Complier With a Compliance Schedule Universe:	No
Financial Assurance Required:	Not reported
Handler Date of Last Change:	20190910
Recognized Trader-Importer:	No
Recognized Trader-Exporter:	No
Importer of Spent Lead Acid Batteries:	No
Exporter of Spent Lead Acid Batteries:	No
Recycler Activity Without Storage:	No
Manifest Broker:	No
Sub-Part P Indicator:	No

Handler - Owner Operator:

Owner/Operator Indicator:	Operator
Owner/Operator Name:	IN YONG NA
Legal Status:	Other
Date Became Current:	Not reported
Date Ended Current:	Not reported
Owner/Operator Address:	4730 MADRID PLZ

Map ID
 Direction
 Distance
 Elevation

MAP FINDINGS

Site

Database(s)

EDR ID Number
 EPA ID Number

CANYON CREST CLEANERS (Continued)

1025868414

Owner/Operator City,State,Zip: BUENA PARK, CA 90621-0000
 Owner/Operator Telephone: 714-883-4478
 Owner/Operator Telephone Ext: Not reported
 Owner/Operator Fax: Not reported
 Owner/Operator Email: Not reported

Owner/Operator Indicator: Owner
 Owner/Operator Name: IN YONG NA
 Legal Status: Other
 Date Became Current: Not reported
 Date Ended Current: Not reported
 Owner/Operator Address: 4730 MADRID PLZ
 Owner/Operator City,State,Zip: BUENA PARK, CA 90621-0000
 Owner/Operator Telephone: 714-883-4478
 Owner/Operator Telephone Ext: Not reported
 Owner/Operator Fax: Not reported
 Owner/Operator Email: Not reported

Historic Generators:
 Receive Date: 20110718
 Handler Name: CANYON CREST CLEANERS
 Federal Waste Generator Description: Not a generator, verified
 State District Owner: Not reported
 Large Quantity Handler of Universal Waste: No
 Recognized Trader Importer: Not reported
 Recognized Trader Exporter: Not reported
 Spent Lead Acid Battery Importer: Not reported
 Spent Lead Acid Battery Exporter: Not reported
 Current Record: Yes
 Non Storage Recycler Activity: Not reported
 Electronic Manifest Broker: Not reported

List of NAICS Codes and Descriptions:
 NAICS Code: 56299
 NAICS Description: ALL OTHER WASTE MANAGEMENT SERVICES

Facility Has Received Notices of Violations:
 Violations: No Violations Found

Evaluation Action Summary:
 Evaluations: No Evaluations Found

B24
NNE
 < 1/8
 0.077 mi.
 404 ft.

CANYON CREST CLEANERS
2380 N TUSTIN AVE UNIT A
SANTA ANA, CA 92705
 Site 8 of 8 in cluster B

DRYCLEANERS S121696556
N/A

Relative:
Higher
Actual:
195 ft.

DRYCLEAN SOUTH COAST:
 Name: CANYON CREST CLEANERS
 Address: 2380 N TUSTIN AVE UNIT A
 City,State,Zip: SANTA ANA, CA 92705
 Facility ID: 168024
 Application Number: 523813
 Permit Number: G15387

Map ID
Direction
Distance
Elevation

MAP FINDINGS

Site

Database(s)

EDR ID Number
EPA ID Number

CANYON CREST CLEANERS (Continued)

S121696556

Status: A
Representative Name: IN YONG NA
Representative Telephone: 714 8356644
Permit Status: ACTIVE
BCAT Number: 000233
BCAT Description: DRY CLEANING EQUIP PETROLEUM SOLVENT
CCAT Number: Not reported
CCAT Description: Not reported
UTM East: 422.60998535
UTM North: 3736.6699219
Application Date: 06/14/2011
PO Issue Date: 10/18/2011
NAICS Code: 812320
SIC Code: 7212

D25
SSE
< 1/8
0.078 mi.
414 ft.

EXXON SERVICE STATION #1463
2230 TUSTIN AVE
SANTA ANA, CA 92701
Site 6 of 16 in cluster D

LUST S104164235
N/A

Relative:
Lower
Actual:
190 ft.

LUST REG 8:
Name: EXXON SERVICE STATION #1463
Address: 2230 TUSTIN AVE
City: SANTA ANA
Region: 8
County: Orange
Regional Board: Santa Ana Region
Facility Status: Pollution Characterization
Case Number: 083001594T
Local Case Num: Not reported
Case Type: Soil only
Substance: Gasoline
Qty Leaked: Not reported
Abate Method: Not reported
Cross Street: SANTA CLARA
Enf Type: CLOS
Funding: Not reported
How Discovered: Not reported
How Stopped: Not reported
Leak Cause: Not reported
Leak Source: Not reported
Global ID: T0605901213
How Stopped Date: Not reported
Enter Date: 7/23/1990
Date Confirmation of Leak Began: Not reported
Date Preliminary Assessment Began: 7/23/1990
Discover Date: Not reported
Enforcement Date: 1/1/1965
Close Date: 5/14/1991
Date Prelim Assessment Workplan Submitted: Not reported
Date Pollution Characterization Began: 1/1/1965
Date Remediation Plan Submitted: Not reported
Date Remedial Action Underway: Not reported
Date Post Remedial Action Monitoring: Not reported
Enter Date: 7/23/1990
GW Qualifies: Not reported
Soil Qualifies: Not reported

Map ID
Direction
Distance
Elevation

MAP FINDINGS

Site

Database(s)

EDR ID Number
EPA ID Number

EXXON SERVICE STATION #1463 (Continued)

S104164235

Operator: Not reported
Facility Contact: Not reported
Interim: Not reported
Oversite Program: LUST
Latitude: 33.7661862
Longitude: -117.8360778
MTBE Date: Not reported
Max MTBE GW: Not reported
MTBE Concentration: 0
Max MTBE Soil: Not reported
MTBE Fuel: 1
MTBE Tested: Site NOT Tested for MTBE.Includes Unknown and Not Analyzed.
MTBE Class: *
Staff: CAB
Staff Initials: JB
Lead Agency: Local Agency
Local Agency: Santa Ana, Orange County
Hydr Basin #: COASTAL PLAIN OF ORA
Beneficial: Not reported
Priority: Not reported
Cleanup Fund Id: Not reported
Work Suspended: Not reported
Summary: Not reported

D26
SSE
< 1/8
0.078 mi.
414 ft.

EXXON SERVICE STATION 71463
2230 N TUSTIN AVE
SANTA ANA, CA 92701

SWEEPS UST S106925988
N/A

Site 7 of 16 in cluster D

Relative:
Lower
Actual:
190 ft.

SWEEPS UST:
Name: EXXON SERVICE STATION 71463
Address: 2230 N TUSTIN AVE
City: SANTA ANA
Status: Active
Comp Number: 23992
Number: 1
Board Of Equalization: Not reported
Referral Date: 07-16-93
Action Date: 07-16-93
Created Date: 07-31-88
Owner Tank Id: 4
SWRCB Tank Id: 30-020-023992-000004
Tank Status: A
Capacity: 1000
Active Date: 10-08-90
Tank Use: OIL
STG: W
Content: WASTE OIL
Number Of Tanks: 1

Map ID
Direction
Distance
Elevation

MAP FINDINGS

Site

Database(s)

EDR ID Number
EPA ID Number

D27 **EXXON SERVICE STATION 71463**
SSE **2230 N TUSTIN**
< 1/8 **SANTA ANA, CA 92701**
0.078 mi.
414 ft. **Site 8 of 16 in cluster D**

LUST **S101629976**
CA FID UST **N/A**
Cortese
CERS

Relative:
Lower
Actual:
190 ft.

LUST:
Name: EXXON SERVICE STATION #1463
Address: 2230 N TUSTIN AVE
City,State,Zip: SANTA ANA, CA 92701
Lead Agency: SANTA ANA, CITY OF
Case Type: LUST Cleanup Site
Geo Track: http://geotracker.waterboards.ca.gov/profile_report.asp?global_id=T0605901213
Global Id: T0605901213
Latitude: 33.7661862
Longitude: -117.8360778
Status: Completed - Case Closed
Status Date: 05/14/1991
Case Worker: CC
RB Case Number: 083001594T
Local Agency: SANTA ANA, CITY OF
File Location: Not reported
Local Case Number: Not reported
Potential Media Affect: Soil
Potential Contaminants of Concern: Gasoline
Site History: Not reported

LUST:
Global Id: T0605901213
Contact Type: Regional Board Caseworker
Contact Name: CARL BERNHARDT
Organization Name: SANTA ANA RWQCB (REGION 8)
Address: 3737 MAIN STREET, SUITE 500
City: RIVERSIDE
Email: carl.bernhardt@waterboards.ca.gov
Phone Number: 9517824495

Global Id: T0605901213
Contact Type: Local Agency Caseworker
Contact Name: CHRISTOPHER CIRAULO
Organization Name: SANTA ANA, CITY OF
Address: 1439 S. BROADWAY
City: SANTA ANA
Email: cciraulo@santa-ana.org
Phone Number: Not reported

LUST:
Global Id: T0605901213
Action Type: Other
Date: 07/17/1990
Action: Leak Reported

LUST:
Global Id: T0605901213
Status: Open - Case Begin Date
Status Date: 07/17/1990

Global Id: T0605901213
Status: Open - Site Assessment

Map ID
Direction
Distance
Elevation

MAP FINDINGS

Site

Database(s)

EDR ID Number
EPA ID Number

EXXON SERVICE STATION 71463 (Continued)

S101629976

Status Date: 07/23/1990
Global Id: T0605901213
Status: Completed - Case Closed
Status Date: 05/14/1991

CA FID UST:

Facility ID: 30001056
Regulated By: UTNKA
Regulated ID: 00023992
Cortese Code: Not reported
SIC Code: Not reported
Facility Phone: 7148368641
Mail To: Not reported
Mailing Address: 4550 DACOMA
Mailing Address 2: Not reported
Mailing City,St,Zip: SANTA ANA 92701
Contact: Not reported
Contact Phone: Not reported
DUNs Number: Not reported
NPDES Number: Not reported
EPA ID: Not reported
Comments: Not reported
Status: Active

CORTESE:

Name: EXXON SERVICE STATION #1463
Address: 2230 N TUSTIN AVE
City,State,Zip: SANTA ANA, CA 92701
Region: CORTESE
Envirostor Id: Not reported
Global ID: T0605901213
Site/Facility Type: LUST CLEANUP SITE
Cleanup Status: COMPLETED - CASE CLOSED
Status Date: Not reported
Site Code: Not reported
Latitude: Not reported
Longitude: Not reported
Owner: Not reported
Enf Type: Not reported
Swat R: Not reported
Flag: active
Order No: Not reported
Waste Discharge System No: Not reported
Effective Date: Not reported
Region 2: Not reported
WID Id: Not reported
Solid Waste Id No: Not reported
Waste Management Uit Name: Not reported
File Name: Active Open

CERS:

Name: EXXON SERVICE STATION #1463
Address: 2230 N TUSTIN AVE
City,State,Zip: SANTA ANA, CA 92701

Map ID
 Direction
 Distance
 Elevation

MAP FINDINGS

Site

Database(s)

EDR ID Number
 EPA ID Number

EXXON SERVICE STATION 71463 (Continued)

S101629976

Site ID: 260495
 CERS ID: T0605901213
 CERS Description: Leaking Underground Storage Tank Cleanup Site

Affiliation:

Affiliation Type Desc: Regional Board Caseworker
 Entity Name: CARL BERNHARDT - SANTA ANA RWQCB (REGION 8)
 Entity Title: Not reported
 Affiliation Address: 3737 MAIN STREET, SUITE 500
 Affiliation City: RIVERSIDE
 Affiliation State: CA
 Affiliation Country: Not reported
 Affiliation Zip: Not reported
 Affiliation Phone: 9517824495

Affiliation Type Desc: Local Agency Caseworker
 Entity Name: CHRISTOPHER CIRAULO - SANTA ANA, CITY OF
 Entity Title: Not reported
 Affiliation Address: 1439 S. BROADWAY
 Affiliation City: SANTA ANA
 Affiliation State: CA
 Affiliation Country: Not reported
 Affiliation Zip: Not reported
 Affiliation Phone: Not reported

D28
SSE
 < 1/8
 0.078 mi.
 414 ft.

EXXON SERVICE STATION
2230 N TUSTIN
SANTA ANA, CA 92701
Site 9 of 16 in cluster D

HIST UST **U001578082**
N/A

Relative:
Lower
Actual:
190 ft.

HIST UST:
 Name: EXXON SERVICE STATION
 Address: 2230 N TUSTIN
 City,State,Zip: SANTA ANA, CA 92701
 File Number: 0002E8C4
 URL: <http://geotracker.waterboards.ca.gov/ustpdfs/pdf/0002E8C4.pdf>
 Region: STATE
 Facility ID: 00000023992
 Facility Type: Gas Station
 Other Type: Not reported
 Contact Name: Not reported
 Telephone: 7148368641
 Owner Name: EXXON COMPANY U.S.A.
 Owner Address: 16945 NORTHCHASE BLVD.
 Owner City,St,Zip: HOUSTON, TX 77210
 Total Tanks: 0004

Tank Num: 001
 Container Num: 1
 Year Installed: 1981
 Tank Capacity: 00008000
 Tank Used for: PRODUCT
 Type of Fuel: UNLEADED
 Container Construction Thickness: Not reported
 Leak Detection: Stock Inventor

Map ID
Direction
Distance
Elevation

MAP FINDINGS

Site

Database(s)

EDR ID Number
EPA ID Number

EXXON SERVICE STATION (Continued)

U001578082

Tank Num: 002
Container Num: 2
Year Installed: 1981
Tank Capacity: 00008000
Tank Used for: PRODUCT
Type of Fuel: PREMIUM
Container Construction Thickness: Not reported
Leak Detection: Stock Inventor

Tank Num: 003
Container Num: 3
Year Installed: 1981
Tank Capacity: 00008000
Tank Used for: PRODUCT
Type of Fuel: REGULAR
Container Construction Thickness: Not reported
Leak Detection: Stock Inventor

Tank Num: 004
Container Num: 4
Year Installed: 1981
Tank Capacity: 00001000
Tank Used for: WASTE
Type of Fuel: WASTE OIL
Container Construction Thickness: Not reported
Leak Detection: Stock Inventor

[Click here for Geo Tracker PDF:](#)

D29
SSE
< 1/8
0.078 mi.
414 ft.

EXXON SERVICE STATION
2230 N TUSTIN AVE
SANTA ANA, CA 92701
Site 10 of 16 in cluster D

SWEEPS UST **S106925980**
N/A

Relative:
Lower
Actual:
190 ft.

SWEEPS UST:
Name: EXXON SERVICE STATION
Address: 2230 N TUSTIN AVE
City: SANTA ANA
Status: Not reported
Comp Number: 23992
Number: Not reported
Board Of Equalization: Not reported
Referral Date: Not reported
Action Date: Not reported
Created Date: Not reported
Owner Tank Id: Not reported
SWRCB Tank Id: 30-020-023992-000001
Tank Status: Not reported
Capacity: 8000
Active Date: Not reported
Tank Use: M.V. FUEL
STG: PRODUCT
Content: REG UNLEADED
Number Of Tanks: 3

Name: EXXON SERVICE STATION
Address: 2230 N TUSTIN AVE

Map ID
 Direction
 Distance
 Elevation

MAP FINDINGS

Site

Database(s)

EDR ID Number
 EPA ID Number

EXXON SERVICE STATION (Continued)

S106925980

City: SANTA ANA
 Status: Not reported
 Comp Number: 23992
 Number: Not reported
 Board Of Equalization: Not reported
 Referral Date: Not reported
 Action Date: Not reported
 Created Date: Not reported
 Owner Tank Id: Not reported
 SWRCB Tank Id: 30-020-023992-000002
 Tank Status: Not reported
 Capacity: 8000
 Active Date: Not reported
 Tank Use: M.V. FUEL
 STG: PRODUCT
 Content: REG UNLEADED
 Number Of Tanks: Not reported

Name: EXXON SERVICE STATION
 Address: 2230 N TUSTIN AVE
 City: SANTA ANA
 Status: Not reported
 Comp Number: 23992
 Number: Not reported
 Board Of Equalization: Not reported
 Referral Date: Not reported
 Action Date: Not reported
 Created Date: Not reported
 Owner Tank Id: Not reported
 SWRCB Tank Id: 30-020-023992-000003
 Tank Status: Not reported
 Capacity: 8000
 Active Date: Not reported
 Tank Use: M.V. FUEL
 STG: PRODUCT
 Content: LEADED
 Number Of Tanks: Not reported

D30
SSE
 < 1/8
 0.078 mi.
 414 ft.

RICHMOND EDWARD
2230 N TUSTIN
SANTA ANA, CA 92701
 Site 11 of 16 in cluster D

EDR Hist Auto 1021026685
N/A

Relative:
Lower

EDR Hist Auto

Actual:
 190 ft.

Year:	Name:	Type:
1969	RICHMOND EDWARD	Gasoline Service Stations
1971	RICHMOND EDWARD	Gasoline Service Stations
1975	HAROLDS EXXON SERVICE	Gasoline Service Stations
1976	HAROLDS EXXON SERVICE	Gasoline Service Stations
1977	HAROLDS EXXON SERVICE	Gasoline Service Stations
1978	HAROLDS EXXON SERVICE	Gasoline Service Stations
1979	HAROLDS EXXON SERVICE	Gasoline Service Stations
1980	HAROLDS EXXON SERVICE	Gasoline Service Stations
1982	HAROLDS EXXON SERVICE	Gasoline Service Stations
1983	HAROLDS EXXON SERVICE	Gasoline Service Stations
1985	HAROLDS EXXON SERVICE	Gasoline Service Stations

Map ID
 Direction
 Distance
 Elevation

MAP FINDINGS

Site

Database(s)

EDR ID Number
 EPA ID Number

RICHMOND EDWARD (Continued)

1021026685

1986	HAROLDS EXXON SERVICE	Gasoline Service Stations
1987	EXXON GAS STATION	Gasoline Service Stations
1987	HAROLDS EXXON SERVICE	Gasoline Service Stations
1988	EXXON GAS STATION	Gasoline Service Stations
1989	EXXON CORPORATION	Gasoline Service Stations

31
ENE
 < 1/8
 0.081 mi.
 426 ft.

DANNYS ONE HOUR PHOTO
2323 N TUSTIN AVE
SANTA ANA, CA 92705

RCRA-SQG 1000323820
FINDS CAD981641202
ECHO

Relative:
Lower
Actual:
192 ft.

RCRA-SQG:
 Date Form Received by Agency: 19870129
 Handler Name: DANNYS ONE HOUR PHOTO
 Handler Address: 2323 N TUSTIN AVE
 Handler City,State,Zip: SANTA ANA, CA 92705
 EPA ID: CAD981641202
 Contact Name: ENVIRONMENTAL MANAGER
 Contact Address: 2323 N TUSTIN AVE
 Contact City,State,Zip: SANTA ANA, CA 92705
 Contact Telephone: 714-836-6857
 Contact Fax: Not reported
 Contact Email: Not reported
 Contact Title: Not reported
 EPA Region: 09
 Land Type: Other
 Federal Waste Generator Description: Small Quantity Generator
 Non-Notifier: Not reported
 Biennial Report Cycle: Not reported
 Accessibility: Not reported
 Active Site Indicator: Handler Activities
 State District Owner: CA
 State District: 4
 Mailing Address: 2323 N TUSTIN AVE A
 Mailing City,State,Zip: SANTA ANA, CA 92705
 Owner Name: YI CHONG HON
 Owner Type: Private
 Operator Name: NOT REQUIRED
 Operator Type: Private
 Short-Term Generator Activity: No
 Importer Activity: No
 Mixed Waste Generator: No
 Transporter Activity: No
 Transfer Facility Activity: No
 Recycler Activity with Storage: No
 Small Quantity On-Site Burner Exemption: No
 Smelting Melting and Refining Furnace Exemption: No
 Underground Injection Control: No
 Off-Site Waste Receipt: No
 Universal Waste Indicator: No
 Universal Waste Destination Facility: No
 Federal Universal Waste: No
 Active Site Fed-Reg Treatment Storage and Disposal Facility: Not reported
 Active Site Converter Treatment storage and Disposal Facility: Not reported
 Active Site State-Reg Treatment Storage and Disposal Facility: Not reported
 Active Site State-Reg Handler: ---
 Federal Facility Indicator: Not reported

Map ID
 Direction
 Distance
 Elevation

MAP FINDINGS

Site

Database(s)

EDR ID Number
 EPA ID Number

DANNYS ONE HOUR PHOTO (Continued)

1000323820

Hazardous Secondary Material Indicator:	NN
Sub-Part K Indicator:	Not reported
Commercial TSD Indicator:	No
Treatment Storage and Disposal Type:	Not reported
2018 GPRA Permit Baseline:	Not on the Baseline
2018 GPRA Renewals Baseline:	Not on the Baseline
Permit Renewals Workload Universe:	Not reported
Permit Workload Universe:	Not reported
Permit Progress Universe:	Not reported
Post-Closure Workload Universe:	Not reported
Closure Workload Universe:	Not reported
202 GPRA Corrective Action Baseline:	No
Corrective Action Workload Universe:	No
Subject to Corrective Action Universe:	No
Non-TSDFs Where RCRA CA has Been Imposed Universe:	No
TSDFs Potentially Subject to CA Under 3004 (u)/(v) Universe:	No
TSDFs Only Subject to CA under Discretionary Auth Universe:	No
Corrective Action Priority Ranking:	No NCAPS ranking
Environmental Control Indicator:	No
Institutional Control Indicator:	No
Human Exposure Controls Indicator:	N/A
Groundwater Controls Indicator:	N/A
Operating TSDF Universe:	Not reported
Full Enforcement Universe:	Not reported
Significant Non-Complier Universe:	No
Unaddressed Significant Non-Complier Universe:	No
Addressed Significant Non-Complier Universe:	No
Significant Non-Complier With a Compliance Schedule Universe:	No
Financial Assurance Required:	Not reported
Handler Date of Last Change:	20020627
Recognized Trader-Importer:	No
Recognized Trader-Exporter:	No
Importer of Spent Lead Acid Batteries:	No
Exporter of Spent Lead Acid Batteries:	No
Recycler Activity Without Storage:	Not reported
Manifest Broker:	Not reported
Sub-Part P Indicator:	No

Handler - Owner Operator:

Owner/Operator Indicator:	Owner
Owner/Operator Name:	YI CHONG HON
Legal Status:	Private
Date Became Current:	Not reported
Date Ended Current:	Not reported
Owner/Operator Address:	NOT REQUIRED
Owner/Operator City,State,Zip:	NOT REQUIRED, ME 99999
Owner/Operator Telephone:	415-555-1212
Owner/Operator Telephone Ext:	Not reported
Owner/Operator Fax:	Not reported
Owner/Operator Email:	Not reported

Owner/Operator Indicator:	Operator
Owner/Operator Name:	NOT REQUIRED
Legal Status:	Private
Date Became Current:	Not reported
Date Ended Current:	Not reported

Map ID
Direction
Distance
Elevation

MAP FINDINGS

Site

Database(s)

EDR ID Number
EPA ID Number

DANNYS ONE HOUR PHOTO (Continued)

1000323820

Owner/Operator Address: NOT REQUIRED
Owner/Operator City,State,Zip: NOT REQUIRED, ME 99999
Owner/Operator Telephone: 415-555-1212
Owner/Operator Telephone Ext: Not reported
Owner/Operator Fax: Not reported
Owner/Operator Email: Not reported

Historic Generators:

Receive Date: 19870129
Handler Name: DANNYS ONE HOUR PHOTO
Federal Waste Generator Description: Small Quantity Generator
State District Owner: CA
Large Quantity Handler of Universal Waste: No
Recognized Trader Importer: No
Recognized Trader Exporter: No
Spent Lead Acid Battery Importer: No
Spent Lead Acid Battery Exporter: No
Current Record: Yes
Non Storage Recycler Activity: Not reported
Electronic Manifest Broker: Not reported

List of NAICS Codes and Descriptions:

NAICS Codes: No NAICS Codes Found

Facility Has Received Notices of Violations:

Violations: No Violations Found

Evaluation Action Summary:

Evaluations: No Evaluations Found

FINDS:

Registry ID: 110002735737

Click Here:

Environmental Interest/Information System:

RCRAInfo is a national information system that supports the Resource Conservation and Recovery Act (RCRA) program through the tracking of events and activities related to facilities that generate, transport, and treat, store, or dispose of hazardous waste. RCRAInfo allows RCRA program staff to track the notification, permit, compliance, and corrective action activities required under RCRA.

[Click this hyperlink](#) while viewing on your computer to access additional FINDS: detail in the EDR Site Report.

ECHO:

Envid: 1000323820
Registry ID: 110002735737
DFR URL: <http://echo.epa.gov/detailed-facility-report?fid=110002735737>
Name: DANNYS ONE HOUR PHOTO
Address: 2323 N TUSTIN AVE
City,State,Zip: SANTA ANA, CA 92705

Map ID
 Direction
 Distance
 Elevation

MAP FINDINGS

Site

Database(s)

EDR ID Number
 EPA ID Number

E32
NE
 < 1/8
0.088 mi.
465 ft.

ALLEN TIRE CO 1694
2401 N TUSTIN AVE
SANTA ANA, CA 92705

Site 1 of 9 in cluster E

RCRA NonGen / NLR **1026493049**
CAL000457852

Relative:
Higher

Actual:
195 ft.

RCRA NonGen / NLR:		20201030
Date Form Received by Agency:		20201030
Handler Name:	ALLEN TIRE CO 1694	
Handler Address:		2401 N TUSTIN AVE
Handler City,State,Zip:		SANTA ANA, CA 92705-0000
EPA ID:		CAL000457852
Contact Name:		THOMAS GIANNONE
Contact Address:		200 HOLLEDER PKWY
Contact City,State,Zip:		ROCHESTER, NY 14615
Contact Telephone:		585-784-3378
Contact Fax:		585-647-0947
Contact Email:		TOM.GIANNONE@MONRO.COM
Contact Title:		Not reported
EPA Region:		09
Land Type:		Not reported
Federal Waste Generator Description:		Not a generator, verified
Non-Notifier:		Not reported
Biennial Report Cycle:		Not reported
Accessibility:		Not reported
Active Site Indicator:		Not reported
State District Owner:		Not reported
State District:		Not reported
Mailing Address:		200 HOLLEDER PKWY
Mailing City,State,Zip:		ROCHESTER, NY 14615
Owner Name:		MNRO HOLDINGS LLC DBA TIRE CHOICE
Owner Type:		Other
Operator Name:		THOMAS GIANNONE
Operator Type:		Other
Short-Term Generator Activity:		No
Importer Activity:		No
Mixed Waste Generator:		No
Transporter Activity:		No
Transfer Facility Activity:		No
Recycler Activity with Storage:		No
Small Quantity On-Site Burner Exemption:		No
Smelting Melting and Refining Furnace Exemption:		No
Underground Injection Control:		No
Off-Site Waste Receipt:		No
Universal Waste Indicator:		No
Universal Waste Destination Facility:		No
Federal Universal Waste:		No
Active Site Fed-Reg Treatment Storage and Disposal Facility:		Not reported
Active Site Converter Treatment storage and Disposal Facility:		Not reported
Active Site State-Reg Treatment Storage and Disposal Facility:		Not reported
Active Site State-Reg Handler:		---
Federal Facility Indicator:		Not reported
Hazardous Secondary Material Indicator:		N
Sub-Part K Indicator:		Not reported
Commercial TSD Indicator:		No
Treatment Storage and Disposal Type:		Not reported
2018 GPRR Permit Baseline:		Not on the Baseline
2018 GPRR Renewals Baseline:		Not on the Baseline
Permit Renewals Workload Universe:		Not reported

Map ID
 Direction
 Distance
 Elevation

MAP FINDINGS

Site

Database(s)

EDR ID Number
 EPA ID Number

ALLEN TIRE CO 1694 (Continued)

1026493049

Permit Workload Universe:	Not reported
Permit Progress Universe:	Not reported
Post-Closure Workload Universe:	Not reported
Closure Workload Universe:	Not reported
202 GPRA Corrective Action Baseline:	No
Corrective Action Workload Universe:	No
Subject to Corrective Action Universe:	No
Non-TSDFs Where RCRA CA has Been Imposed Universe:	No
TSDFs Potentially Subject to CA Under 3004 (u)/(v) Universe:	No
TSDFs Only Subject to CA under Discretionary Auth Universe:	No
Corrective Action Priority Ranking:	No NCAPS ranking
Environmental Control Indicator:	No
Institutional Control Indicator:	No
Human Exposure Controls Indicator:	N/A
Groundwater Controls Indicator:	N/A
Operating TSDF Universe:	Not reported
Full Enforcement Universe:	Not reported
Significant Non-Complier Universe:	No
Unaddressed Significant Non-Complier Universe:	No
Addressed Significant Non-Complier Universe:	No
Significant Non-Complier With a Compliance Schedule Universe:	No
Financial Assurance Required:	Not reported
Handler Date of Last Change:	20201106
Recognized Trader-Importer:	No
Recognized Trader-Exporter:	No
Importer of Spent Lead Acid Batteries:	No
Exporter of Spent Lead Acid Batteries:	No
Recycler Activity Without Storage:	No
Manifest Broker:	No
Sub-Part P Indicator:	No

Handler - Owner Operator:

Owner/Operator Indicator:	Owner
Owner/Operator Name:	MNRO HOLDINGS LLC DBA TIRE CHOICE
Legal Status:	Other
Date Became Current:	Not reported
Date Ended Current:	Not reported
Owner/Operator Address:	200 HOLLEDER PKWY
Owner/Operator City,State,Zip:	ROCHESTER, NY 14615
Owner/Operator Telephone:	585-784-3378
Owner/Operator Telephone Ext:	Not reported
Owner/Operator Fax:	Not reported
Owner/Operator Email:	Not reported

Owner/Operator Indicator:	Operator
Owner/Operator Name:	THOMAS GIANNONE
Legal Status:	Other
Date Became Current:	Not reported
Date Ended Current:	Not reported
Owner/Operator Address:	200 HOLLEDER PKWY
Owner/Operator City,State,Zip:	ROCHESTER, NY 14615
Owner/Operator Telephone:	585-784-3378
Owner/Operator Telephone Ext:	Not reported
Owner/Operator Fax:	Not reported
Owner/Operator Email:	Not reported

Map ID
Direction
Distance
Elevation

MAP FINDINGS

Site

Database(s)

EDR ID Number
EPA ID Number

ALLEN TIRE CO 1694 (Continued)

1026493049

Historic Generators:

Receive Date:	20201030
Handler Name:	ALLEN TIRE CO 1694
Federal Waste Generator Description:	Not a generator, verified
State District Owner:	Not reported
Large Quantity Handler of Universal Waste:	No
Recognized Trader Importer:	No
Recognized Trader Exporter:	No
Spent Lead Acid Battery Importer:	No
Spent Lead Acid Battery Exporter:	No
Current Record:	Yes
Non Storage Recycler Activity:	Not reported
Electronic Manifest Broker:	Not reported

List of NAICS Codes and Descriptions:

NAICS Code:	811111
NAICS Description:	GENERAL AUTOMOTIVE REPAIR

Facility Has Received Notices of Violations:

Violations:	No Violations Found
-------------	---------------------

Evaluation Action Summary:

Evaluations:	No Evaluations Found
--------------	----------------------

E33
NE
< 1/8
0.088 mi.
465 ft.
Relative:
Higher

ALLEN FRED ENTERPRISES INC
2401 N TUSTIN AVE
SANTA ANA, CA 92705

Site 2 of 9 in cluster E

EDR Hist Auto

EDR Hist Auto **1020307282**
N/A

Actual:
195 ft.

Year:	Name:	Type:
1972	ORANGE COUNTY AUTOMOTIVE CTR	Gasoline Service Stations
1973	ORANGE COUNTY AUTOMOTIVE CTR	Gasoline Service Stations
1974	ORANGE COUNTY AUTOMOTIVE CTR	Auto And Home Supply Stores
1975	MILLER G W INC	General Automotive Repair Shops
1976	ORANGE COUNTY AUTOMOTIVE	Gasoline Service Stations
1977	MILLER G W INC	Gasoline Service Stations
1977	ORANGE COUNTY AUTOMOTIVE	Gasoline Service Stations
1978	CALIFORNIA CREATIONS INC	General Automotive Repair Shops
1978	MILLER G W INC	Gasoline Service Stations
1979	MILLER G W INC	Gasoline Service Stations
1979	MILLER G W INC	Gasoline Service Stations
1979	CALIFORNIA CREATIONS INC	General Automotive Repair Shops
1979	CALIFORNIA CREATIONS INC	General Automotive Repair Shops
1980	CALIFORNIA CREATIONS INC	General Automotive Repair Shops
1980	MILLER G W INC	Gasoline Service Stations
1982	CALIFORNIA CREATIONS INC	General Automotive Repair Shops
1983	CALIFORNIA CREATIONS INC	General Automotive Repair Shops
1991	ALLEN TIRE CO INC	Auto And Home Supply Stores
1992	ALLEN TIRE CO INC	Auto And Home Supply Stores
1993	ALLEN TIRE CO INC	Auto And Home Supply Stores
1994	ALLEN FRED ENTERPRISES INC	Auto And Home Supply Stores
1995	ALLEN FRED ENTERPRISES INC	Auto And Home Supply Stores

Map ID
Direction
Distance
Elevation

MAP FINDINGS

Site

Database(s)

EDR ID Number
EPA ID Number

ALLEN FRED ENTERPRISES INC (Continued)

1020307282

1996	ALLEN FRED ENTERPRISES INC	Auto And Home Supply Stores
1997	ALLEN FRED ENTERPRISES INC	Auto And Home Supply Stores
1998	ALLEN FRED ENTERPRISES INC	Auto And Home Supply Stores
1999	ALLEN FRED ENTERPRISES INC	Auto And Home Supply Stores
2000	ALLEN FRED ENTERPRISES INC	Auto And Home Supply Stores
2001	ALLEN FRED ENTERPRISES INC	Auto And Home Supply Stores
2002	FRED ALLEN ENTERPRISES INC	Auto And Home Supply Stores
2003	FRED ALLEN ENTERPRISES INC	Auto And Home Supply Stores

**E34
NE
< 1/8
0.088 mi.
465 ft.**

**G&M OIL CO #12
2401 N TUSTIN AVE
SANTA ANA, CA 92705
Site 3 of 9 in cluster E**

**SWEEPS UST S101589413
CA FID UST N/A**

**Relative:
Higher
Actual:
195 ft.**

SWEEPS UST:
Name: G&M OIL CO #12
Address: 2401 N TUSTIN AVE
City: SANTA ANA
Status: Active
Comp Number: 52506
Number: 1
Board Of Equalization: Not reported
Referral Date: 02-24-92
Action Date: 02-24-92
Created Date: 07-31-88
Owner Tank Id: 1
SWRCB Tank Id: 30-020-052506-000001
Tank Status: A
Capacity: 10000
Active Date: 02-24-92
Tank Use: M.V. FUEL
STG: P
Content: LEADED
Number Of Tanks: 5

Name: G&M OIL CO #12
Address: 2401 N TUSTIN AVE
City: SANTA ANA
Status: Active
Comp Number: 52506
Number: 1
Board Of Equalization: Not reported
Referral Date: 02-24-92
Action Date: 02-24-92
Created Date: 07-31-88
Owner Tank Id: 2
SWRCB Tank Id: 30-020-052506-000002
Tank Status: A
Capacity: 10000
Active Date: 02-24-92
Tank Use: M.V. FUEL
STG: P
Content: REG UNLEADED
Number Of Tanks: Not reported

Name: G&M OIL CO #12
Address: 2401 N TUSTIN AVE

Map ID
Direction
Distance
Elevation

MAP FINDINGS

Site

Database(s)

EDR ID Number
EPA ID Number

G&M OIL CO #12 (Continued)

S101589413

City: SANTA ANA
Status: Active
Comp Number: 52506
Number: 1
Board Of Equalization: Not reported
Referral Date: 02-24-92
Action Date: 02-24-92
Created Date: 07-31-88
Owner Tank Id: 3
SWRCB Tank Id: 30-020-052506-000003
Tank Status: A
Capacity: 10000
Active Date: 02-24-92
Tank Use: M.V. FUEL
STG: P
Content: REG UNLEADED
Number Of Tanks: Not reported

Name: G&M OIL CO #12
Address: 2401 N TUSTIN AVE
City: SANTA ANA
Status: Active
Comp Number: 52506
Number: 1
Board Of Equalization: Not reported
Referral Date: 02-24-92
Action Date: 02-24-92
Created Date: 07-31-88
Owner Tank Id: 4
SWRCB Tank Id: 30-020-052506-000004
Tank Status: A
Capacity: 10000
Active Date: 02-24-92
Tank Use: M.V. FUEL
STG: P
Content: REG UNLEADED
Number Of Tanks: Not reported

Name: G&M OIL CO #12
Address: 2401 N TUSTIN AVE
City: SANTA ANA
Status: Active
Comp Number: 52506
Number: 1
Board Of Equalization: Not reported
Referral Date: 02-24-92
Action Date: 02-24-92
Created Date: 07-31-88
Owner Tank Id: 5
SWRCB Tank Id: 30-020-052506-000005
Tank Status: A
Capacity: 10000
Active Date: 02-24-92
Tank Use: M.V. FUEL
STG: P
Content: DIESEL
Number Of Tanks: Not reported

Map ID
 Direction
 Distance
 Elevation

MAP FINDINGS

Site

Database(s)

EDR ID Number
 EPA ID Number

G&M OIL CO #12 (Continued)

S101589413

CA FID UST:
 Facility ID: 30011094
 Regulated By: UTNKA
 Regulated ID: 00052506
 Cortese Code: Not reported
 SIC Code: Not reported
 Facility Phone: 7149739861
 Mail To: Not reported
 Mailing Address: 2401 N TUSTIN AVE
 Mailing Address 2: Not reported
 Mailing City,St,Zip: SANTA ANA 92705
 Contact: Not reported
 Contact Phone: Not reported
 DUNs Number: Not reported
 NPDES Number: Not reported
 EPA ID: Not reported
 Comments: Not reported
 Status: Active

**E35
 NE
 < 1/8
 0.088 mi.
 465 ft.**

**FRED ALLEN ENTERPRISES INC DBA ALLEN TIRE CO
 2401 N TUSTIN AVE
 SANTA ANA, CA 92705
 Site 4 of 9 in cluster E**

**HIST UST S113163920
 HAZNET N/A
 HWTS**

**Relative:
 Higher
 Actual:
 195 ft.**

HIST UST:
 Name: G AND M OIL 12
 Address: 2401 N TUSTIN AVENUE
 City,State,Zip: SANTA ANA, CA 92705
 File Number: 0002E968
 URL: <http://geotracker.waterboards.ca.gov/ustpdfs/pdf/0002E968.pdf>
 Region: Not reported
 Facility ID: Not reported
 Facility Type: Not reported
 Other Type: Not reported
 Contact Name: Not reported
 Telephone: Not reported
 Owner Name: Not reported
 Owner Address: Not reported
 Owner City,St,Zip: Not reported
 Total Tanks: Not reported

 Tank Num: Not reported
 Container Num: Not reported
 Year Installed: Not reported
 Tank Capacity: Not reported
 Tank Used for: Not reported
 Type of Fuel: Not reported
 Container Construction Thickness: Not reported
 Leak Detection: Not reported

Click here for Geo Tracker PDF:

HAZNET:
 Name: ALLEN TIRE CO
 Address: 2401 N TUSTIN AVE
 Address 2: Not reported

Map ID
Direction
Distance
Elevation

MAP FINDINGS

Site

Database(s)

EDR ID Number
EPA ID Number

FRED ALLEN ENTERPRISES INC DBA ALLEN TIRE CO (Continued)

S113163920

City,State,Zip:	SANTA ANA, CA 907133056
Contact:	AMANDA BLOOM
Telephone:	5624970370
Mailing Name:	Not reported
Mailing Address:	5855 E CARSON ST
Year:	2019
Gepaid:	CAL912912940
TSD EPA ID:	CAD097030993
CA Waste Code:	352 - Other organic solids
Disposal Method:	H141 - Storage, Bulking, And/Or Transfer Off Site--No Treatment/Reovery (H010-H129) Or (H131-H135)
Tons:	0.02250
Year:	2019
Gepaid:	CAL912912940
TSD EPA ID:	CAT080013352
CA Waste Code:	223 - Unspecified oil-containing waste
Disposal Method:	H039 - Other Recovery Of Reclamation For Reuse Including Acid Regeneration, Organics Recovery Ect
Tons:	0.16680
Year:	2018
Gepaid:	CAL912912940
TSD EPA ID:	CAD097030993
CA Waste Code:	352 - Other organic solids
Disposal Method:	H141 - Storage, Bulking, And/Or Transfer Off Site--No Treatment/Reovery (H010-H129) Or (H131-H135)
Tons:	0.10000
Year:	2017
Gepaid:	CAL912912940
TSD EPA ID:	CAD097030993
CA Waste Code:	352 - Other organic solids
Disposal Method:	H141 - Storage, Bulking, And/Or Transfer Off Site--No Treatment/Reovery (H010-H129) Or (H131-H135)
Tons:	0.05
Year:	2015
Gepaid:	CAL912912940
TSD EPA ID:	CAT080013352
CA Waste Code:	223 - Unspecified oil-containing waste
Disposal Method:	H039 - Other Recovery Of Reclamation For Reuse Including Acid Regeneration, Organics Recovery Ect
Tons:	0.1251
Year:	2013
Gepaid:	CAL912912940
TSD EPA ID:	CAT080013352
CA Waste Code:	223 - Unspecified oil-containing waste
Disposal Method:	H039 - Other Recovery Of Reclamation For Reuse Including Acid Regeneration, Organics Recovery Ect
Tons:	0.1251
Year:	2012
Gepaid:	CAL912912940
TSD EPA ID:	CAT080013352

Map ID
Direction
Distance
Elevation

MAP FINDINGS

Site

Database(s)

EDR ID Number
EPA ID Number

FRED ALLEN ENTERPRISES INC DBA ALLEN TIRE CO (Continued)

S113163920

CA Waste Code:	223 - Unspecified oil-containing waste
Disposal Method:	H039 - Other Recovery Of Reclamation For Reuse Including Acid Regeneration, Organics Recovery Ect
Tons:	0.0834
Year:	2011
Gepaid:	CAL912912940
TSD EPA ID:	TXD077603371
CA Waste Code:	741 - Liquids with halogenated organic compounds >= 1,000 Mg./L
Disposal Method:	H061 - Fuel Blending Prior To Energy Recovery At Another Site
Tons:	0.0525
Year:	2010
Gepaid:	CAL912912940
TSD EPA ID:	TXD077603371
CA Waste Code:	741 - Liquids with halogenated organic compounds >= 1,000 Mg./L
Disposal Method:	H061 - Fuel Blending Prior To Energy Recovery At Another Site
Tons:	0.08
Year:	2009
Gepaid:	CAL912912940
TSD EPA ID:	TXD077603371
CA Waste Code:	741 - Liquids with halogenated organic compounds >= 1,000 Mg./L
Disposal Method:	H061 - Fuel Blending Prior To Energy Recovery At Another Site
Tons:	0.08

[Click this hyperlink](#) while viewing on your computer to access
6 additional CA HAZNET: record(s) in the EDR Site Report.

Additional Info:

Year:	2011
Gen EPA ID:	CAL912912940
Shipment Date:	20110722
Creation Date:	12/20/2011 18:30:24
Receipt Date:	20110802
Manifest ID:	002841692SKS
Trans EPA ID:	TXR000050930
Trans Name:	SAFETY-KLEEN SYSTEMS INC
Trans 2 EPA ID:	OKD981588791
Trans 2 Name:	TRIAD TRANSPORT INC
TSD EPA ID:	TXD077603371
Trans Name:	SAFETY-KLEEN SYSTEMS INC
TSD EPA Alt ID:	Not reported
TSD EPA Alt Name:	Not reported
Waste Code Description:	741 - Liquids with halogenated organic compounds > 1000 mg/l
RCRA Code:	F002
Meth Code:	H061 - Fuel Blending Prior To Energy Recovery At Another Site
Quantity Tons:	0.0225
Waste Quantity:	45
Quantity Unit:	P
Additional Code 1:	F001
Additional Code 2:	D039
Additional Code 3:	D001
Additional Code 4:	Not reported
Additional Code 5:	Not reported

Map ID
Direction
Distance
Elevation

MAP FINDINGS

Site

Database(s)

EDR ID Number
EPA ID Number

FRED ALLEN ENTERPRISES INC DBA ALLEN TIRE CO (Continued)

S113163920

Shipment Date: 20110304
Creation Date: 8/25/2011 18:30:11
Receipt Date: 20110315
Manifest ID: 002649915SKS
Trans EPA ID: TXR000050930
Trans Name: SAFETY-KLEEN SYSTEMS INC
Trans 2 EPA ID: OKD981588791
Trans 2 Name: TRIAD TRANSPORT
TSDf EPA ID: TXD077603371
Trans Name: SAFETY-KLEEN SYSTEMS INC
TSDf Alt EPA ID: Not reported
TSDf Alt Name: Not reported
Waste Code Description: 741 - Liquids with halogenated organic compounds > 1000 mg/l
RCRA Code: F002
Meth Code: H061 - Fuel Blending Prior To Energy Recovery At Another Site
Quantity Tons: 0.03
Waste Quantity: 60
Quantity Unit: P
Additional Code 1: F001
Additional Code 2: D039
Additional Code 3: D001
Additional Code 4: Not reported
Additional Code 5: Not reported

Additional Info:

Year: 2013
Gen EPA ID: CAL912912940

Shipment Date: 20130808
Creation Date: 10/16/2013 22:15:14
Receipt Date: 20130814
Manifest ID: 011883039JJK
Trans EPA ID: CAD028277036
Trans Name: ASBURY ENVIRONMENTAL SERVICES
Trans 2 EPA ID: Not reported
Trans 2 Name: Not reported
TSDf EPA ID: CAT080013352
Trans Name: DEMENNO / KERDOON
TSDf Alt EPA ID: Not reported
TSDf Alt Name: Not reported
Waste Code Description: 223 - Unspecified oil-containing waste
RCRA Code: Not reported
Meth Code: H039 - Other Recovery Of Reclamation For Reuse Including Acid Regeneration, Organics Recovery Ect
Quantity Tons: 0.1251
Waste Quantity: 30
Quantity Unit: G
Additional Code 1: Not reported
Additional Code 2: Not reported
Additional Code 3: Not reported
Additional Code 4: Not reported
Additional Code 5: Not reported

Additional Info:

Year: 2017
Gen EPA ID: CAL912912940

Map ID
Direction
Distance
Elevation

MAP FINDINGS

Site

Database(s)

EDR ID Number
EPA ID Number

FRED ALLEN ENTERPRISES INC DBA ALLEN TIRE CO (Continued)

S113163920

Shipment Date: 20170306
Creation Date: 5/25/2017 18:30:52
Receipt Date: 20170310
Manifest ID: 016853942JJK
Trans EPA ID: CAD028277036
Trans Name: ASBURY ENVIRONMENTAL SERVICES
Trans 2 EPA ID: Not reported
Trans 2 Name: Not reported
TSDf EPA ID: CAD097030993
Trans Name: US ECOLOGY VERNON, INC.
TSDf Alt EPA ID: Not reported
TSDf Alt Name: Not reported
Waste Code Description: 352 - Other organic solids
RCRA Code: Not reported
Meth Code: H141 - Storage, Bulking, And/Or Transfer Off Site--No Treatment/Reovery (H010-H129) Or (H131-H135)

Quantity Tons: 0.05
Waste Quantity: 100
Quantity Unit: P
Additional Code 1: Not reported
Additional Code 2: Not reported
Additional Code 3: Not reported
Additional Code 4: Not reported
Additional Code 5: Not reported

Additional Info:

Year: 2003
Gen EPA ID: CAL912912940

Shipment Date: 20030806
Creation Date: 7/26/2004 18:31:36
Receipt Date: 20030813
Manifest ID: 22879798
Trans EPA ID: TXR000050930
Trans Name: Not reported
Trans 2 EPA ID: Not reported
Trans 2 Name: Not reported
TSDf EPA ID: CAT000613893
Trans Name: Not reported
TSDf Alt EPA ID: CAT000613893
TSDf Alt Name: Not reported
Waste Code Description: 134 - Aqueous solution with <10% total organic residues
RCRA Code: Not reported
Meth Code: H01 - Transfer Station
Quantity Tons: 0.063
Waste Quantity: 15
Quantity Unit: G
Additional Code 1: Not reported
Additional Code 2: Not reported
Additional Code 3: Not reported
Additional Code 4: Not reported
Additional Code 5: Not reported

Additional Info:

Year: 2001
Gen EPA ID: CAL912912940

Map ID
Direction
Distance
Elevation

MAP FINDINGS

Site

Database(s)

EDR ID Number
EPA ID Number

FRED ALLEN ENTERPRISES INC DBA ALLEN TIRE CO (Continued)

S113163920

Shipment Date: 20011002
Creation Date: 12/17/2001 0:00:00
Receipt Date: 20011008
Manifest ID: 21454329
Trans EPA ID: SCR000075150
Trans Name: Not reported
Trans 2 EPA ID: Not reported
Trans 2 Name: Not reported
TSDf EPA ID: CAT000613893
Trans Name: Not reported
TSDf Alt EPA ID: Not reported
TSDf Alt Name: Not reported
Waste Code Description: 134 - Aqueous solution with <10% total organic residues
RCRA Code: D039
Meth Code: H01 - Transfer Station
Quantity Tons: 0.0588
Waste Quantity: 14
Quantity Unit: G
Additional Code 1: Not reported
Additional Code 2: Not reported
Additional Code 3: Not reported
Additional Code 4: Not reported
Additional Code 5: Not reported

Additional Info:

Year: 1995
Gen EPA ID: CAL912912940

Shipment Date: 19950613
Creation Date: 4/2/1996 0:00:00
Receipt Date: 19950616
Manifest ID: 95514185
Trans EPA ID: ILD984908202
Trans Name: Not reported
Trans 2 EPA ID: ILD984908202
Trans 2 Name: Not reported
TSDf EPA ID: CAD093459485
Trans Name: Not reported
TSDf Alt EPA ID: CAD093459485
TSDf Alt Name: Not reported
Waste Code Description: 214 - Unspecified solvent mixture
RCRA Code: D039
Meth Code: H01 - Transfer Station
Quantity Tons: 0.0144
Waste Quantity: 4
Quantity Unit: G
Additional Code 1: Not reported
Additional Code 2: Not reported
Additional Code 3: Not reported
Additional Code 4: Not reported
Additional Code 5: Not reported

Shipment Date: 19950420
Creation Date: 4/2/1996 0:00:00
Receipt Date: 19950428
Manifest ID: 95515323
Trans EPA ID: ILD984908202

Map ID
Direction
Distance
Elevation

MAP FINDINGS

Site

Database(s)

EDR ID Number
EPA ID Number

FRED ALLEN ENTERPRISES INC DBA ALLEN TIRE CO (Continued)

S113163920

Trans Name:	Not reported
Trans 2 EPA ID:	ILD984908202
Trans 2 Name:	Not reported
TSDf EPA ID:	CAD093459485
Trans Name:	Not reported
TSDf Alt EPA ID:	CAD093459485
TSDf Alt Name:	Not reported
Waste Code Description:	214 - Unspecified solvent mixture
RCRA Code:	D039
Meth Code:	H01 - Transfer Station
Quantity Tons:	0.0144
Waste Quantity:	4
Quantity Unit:	G
Additional Code 1:	Not reported
Additional Code 2:	Not reported
Additional Code 3:	Not reported
Additional Code 4:	Not reported
Additional Code 5:	Not reported
Additional Info:	
Year:	2004
Gen EPA ID:	CAL912912940
Shipment Date: 20040422	
Creation Date: 10/14/2004 15:19:37	
Receipt Date: 20040430	
Manifest ID: 23473698	
Trans EPA ID: TXR000050930	
Trans Name: SAFETY-KLEEN SYSTEMS INC	
Trans 2 EPA ID: Not reported	
Trans 2 Name: Not reported	
TSDf EPA ID: CAT000613893	
Trans Name: SAFETY-KLEEN SYSTEMS INC	
TSDf Alt EPA ID: CAT000613893	
TSDf Alt Name: Not reported	
Waste Code Description: 134 - Aqueous solution with <10% total organic residues	
RCRA Code: D039	
Meth Code: H01 - Transfer Station	
Quantity Tons: 0.0168	
Waste Quantity: 4	
Quantity Unit: G	
Additional Code 1: Not reported	
Additional Code 2: Not reported	
Additional Code 3: Not reported	
Additional Code 4: Not reported	
Additional Code 5: Not reported	
Additional Info:	
Year:	2009
Gen EPA ID:	CAL912912940
Shipment Date: 20090911	
Creation Date: 3/5/2010 18:30:17	
Receipt Date: 20090922	
Manifest ID: 002160291SKS	
Trans EPA ID: TXR000050930	

Map ID
Direction
Distance
Elevation

MAP FINDINGS

Site

Database(s)

EDR ID Number
EPA ID Number

FRED ALLEN ENTERPRISES INC DBA ALLEN TIRE CO (Continued)

S113163920

Trans Name: SAFETY-KLEEN SYSTEMS INC
Trans 2 EPA ID: OKD981588791
Trans 2 Name: TRIAD
TSDf EPA ID: TXD077603371
Trans Name: SAFETY-KLEEN SYSTEMS INC
TSDf Alt EPA ID: Not reported
TSDf Alt Name: Not reported
Waste Code Description: 741 - Liquids with halogenated organic compounds > 1000 mg/l
RCRA Code: F001
Meth Code: H061 - Fuel Blending Prior To Energy Recovery At Another Site
Quantity Tons: 0.08
Waste Quantity: 160
Quantity Unit: P
Additional Code 1: D008
Additional Code 2: D007
Additional Code 3: D006
Additional Code 4: Not reported
Additional Code 5: Not reported

Additional Info:

Year: 2012
Gen EPA ID: CAL912912940

Shipment Date: 20120606
Creation Date: 9/17/2012 22:15:26
Receipt Date: 20120613
Manifest ID: 010162780JJK
Trans EPA ID: CAD028277036
Trans Name: ASBURY ENVIRONMENTAL SERVICES
Trans 2 EPA ID: Not reported
Trans 2 Name: Not reported
TSDf EPA ID: CAT080013352
Trans Name: DEMENNO / KERDOON
TSDf Alt EPA ID: Not reported
TSDf Alt Name: Not reported
Waste Code Description: 223 - Unspecified oil-containing waste
RCRA Code: Not reported
Meth Code: H039 - Other Recovery Of Reclamation For Reuse Including Acid
Regeneration, Organics Recovery Ect
Quantity Tons: 0.0834
Waste Quantity: 20
Quantity Unit: G
Additional Code 1: Not reported
Additional Code 2: Not reported
Additional Code 3: Not reported
Additional Code 4: Not reported
Additional Code 5: Not reported

Additional Info:

Year: 2015
Gen EPA ID: CAL912912940

Shipment Date: 20150403
Creation Date: 6/25/2015 22:15:58
Receipt Date: 20150408
Manifest ID: 014064297JJK

Map ID
Direction
Distance
Elevation

MAP FINDINGS

Site

Database(s)

EDR ID Number
EPA ID Number

FRED ALLEN ENTERPRISES INC DBA ALLEN TIRE CO (Continued)

S113163920

Trans EPA ID: CAD028277036
Trans Name: ASBURY ENVIRONMENTAL SERVICES
Trans 2 EPA ID: Not reported
Trans 2 Name: Not reported
TSDf EPA ID: CAT080013352
Trans Name: DEMENNO / KERDOON
TSDf Alt EPA ID: Not reported
TSDf Alt Name: Not reported
Waste Code Description: 223 - Unspecified oil-containing waste
RCRA Code: Not reported
Meth Code: H039 - Other Recovery Of Reclamation For Reuse Including Acid
Regeneration, Organics Recovery Ect
Quantity Tons: 0.1251
Waste Quantity: 30
Quantity Unit: G
Additional Code 1: Not reported
Additional Code 2: Not reported
Additional Code 3: Not reported
Additional Code 4: Not reported
Additional Code 5: Not reported

Additional Info:

Year: 1993
Gen EPA ID: CAL912912940

Shipment Date: 19931206
Creation Date: 9/14/1995 0:00:00
Receipt Date: 19931207
Manifest ID: 92662119
Trans EPA ID: CAT080012800
Trans Name: Not reported
Trans 2 EPA ID: Not reported
Trans 2 Name: Not reported
TSDf EPA ID: CAD982484933
Trans Name: Not reported
TSDf Alt EPA ID: Not reported
TSDf Alt Name: Not reported
Waste Code Description: 512 - Other empty containers 30 gallons or more
RCRA Code: Not reported
Meth Code: R01 - Recycler
Quantity Tons: 10
Waste Quantity: 20000
Quantity Unit: P
Additional Code 1: Not reported
Additional Code 2: Not reported
Additional Code 3: Not reported
Additional Code 4: Not reported
Additional Code 5: Not reported

Shipment Date: 19931206
Creation Date: 9/14/1995 0:00:00
Receipt Date: 19931209
Manifest ID: 93367201
Trans EPA ID: CAD009466392
Trans Name: Not reported
Trans 2 EPA ID: Not reported
Trans 2 Name: Not reported

Map ID
Direction
Distance
Elevation

MAP FINDINGS

Site

Database(s)

EDR ID Number
EPA ID Number

FRED ALLEN ENTERPRISES INC DBA ALLEN TIRE CO (Continued)

S113163920

TSDF EPA ID:	CAT080013352
Trans Name:	Not reported
TSDF Alt EPA ID:	Not reported
TSDF Alt Name:	Not reported
Waste Code Description:	221 - Waste oil and mixed oil
RCRA Code:	D018
Meth Code:	R01 - Recycler
Quantity Tons:	2.28
Waste Quantity:	600
Quantity Unit:	G
Additional Code 1:	Not reported
Additional Code 2:	Not reported
Additional Code 3:	Not reported
Additional Code 4:	Not reported
Additional Code 5:	Not reported
Shipment Date:	19931206
Creation Date:	9/14/1995 0:00:00
Receipt Date:	19931207
Manifest ID:	93030299
Trans EPA ID:	CAD087169686
Trans Name:	Not reported
Trans 2 EPA ID:	Not reported
Trans 2 Name:	Not reported
TSDF EPA ID:	CAD982484933
Trans Name:	Not reported
TSDF Alt EPA ID:	Not reported
TSDF Alt Name:	Not reported
Waste Code Description:	512 - Other empty containers 30 gallons or more
RCRA Code:	Not reported
Meth Code:	R01 - Recycler
Quantity Tons:	5.5
Waste Quantity:	11000
Quantity Unit:	P
Additional Code 1:	Not reported
Additional Code 2:	Not reported
Additional Code 3:	Not reported
Additional Code 4:	Not reported
Additional Code 5:	Not reported
Shipment Date:	19931206
Creation Date:	9/14/1995 0:00:00
Receipt Date:	19931207
Manifest ID:	92795977
Trans EPA ID:	CAD009466392
Trans Name:	Not reported
Trans 2 EPA ID:	Not reported
Trans 2 Name:	Not reported
TSDF EPA ID:	CAD982484933
Trans Name:	Not reported
TSDF Alt EPA ID:	Not reported
TSDF Alt Name:	Not reported
Waste Code Description:	512 - Other empty containers 30 gallons or more
RCRA Code:	Not reported
Meth Code:	R01 - Recycler
Quantity Tons:	10
Waste Quantity:	20000

Map ID
Direction
Distance
Elevation

MAP FINDINGS

Site

Database(s)

EDR ID Number
EPA ID Number

FRED ALLEN ENTERPRISES INC DBA ALLEN TIRE CO (Continued)

S113163920

Quantity Unit: P
Additional Code 1: Not reported
Additional Code 2: Not reported
Additional Code 3: Not reported
Additional Code 4: Not reported
Additional Code 5: Not reported

Additional Info:

Year: 2010
Gen EPA ID: CAL912912940

Shipment Date: 20100715
Creation Date: 1/24/2011 18:30:44
Receipt Date: 20100727
Manifest ID: 003767592FLE
Trans EPA ID: TXR000050930
Trans Name: SAFETY-KLEEN SYSTEMS INC
Trans 2 EPA ID: OKD981588791
Trans 2 Name: TRIAD TRANSPORT INC
TSDf EPA ID: TXD077603371
Trans Name: SAFETY-KLEEN SYSTEMS INC
TSDf Alt EPA ID: Not reported
TSDf Alt Name: Not reported
Waste Code Description: 741 - Liquids with halogenated organic compounds > 1000 mg/l
RCRA Code: F001
Meth Code: H061 - Fuel Blending Prior To Energy Recovery At Another Site
Quantity Tons: 0.08
Waste Quantity: 160
Quantity Unit: P
Additional Code 1: D040
Additional Code 2: D039
Additional Code 3: D001
Additional Code 4: Not reported
Additional Code 5: Not reported

HWTS:

Name: FRED ALLEN ENTERPRISES INC DBA ALLEN TIRE CO
Address: 2401 N TUSTIN AVE
Address 2: Not reported
City,State,Zip: SANTA ANA, CA 92705
EPA ID: CAL912912940
Inactive Date: 01/13/2021
Create Date: 10/18/1991
Last Act Date: 01/14/2021
Mailing Name: Not reported
Mailing Address: 5855 E CARSON ST
Mailing Address 2: Not reported
Mailing City,State,Zip: LAKEWOOD, CA 90713
Owner Name: FRED ALLEN ENTERPRISES INC
Owner Address: 5855 E CARSON ST
Owner Address 2: Not reported
Owner City,State,Zip: LAKEWOOD, CA 90713
Contact Name: ADRIENNE BAUER
Contact Address: 5855 E CARSON ST
Contact Address 2: Not reported
City,State,Zip: LAKEWOOD, CA 90713

Map ID
Direction
Distance
Elevation

MAP FINDINGS

Site

Database(s)

EDR ID Number
EPA ID Number

E36
NE
< 1/8
0.088 mi.
465 ft.
G&M OIL #12
2401 N TUSTIN AVE
SANTA ANA, CA 92705
Site 5 of 9 in cluster E

LUST **U001578242**
HIST UST **N/A**
Cortese
CERS

Relative:
Higher

LUST:

Actual:
195 ft.

Name: ALLEN TIRE COMPANY
Address: 2401 N TUSTIN AVE
City,State,Zip: SANTA ANA, CA 92705
Lead Agency: SANTA ANA, CITY OF
Case Type: LUST Cleanup Site
Geo Track: http://geotracker.waterboards.ca.gov/profile_report.asp?global_id=T0605901724
Global Id: T0605901724
Latitude: 33.76875
Longitude: -117.835124
Status: Completed - Case Closed
Status Date: 09/11/1996
Case Worker: CC
RB Case Number: 083002412T
Local Agency: SANTA ANA, CITY OF
File Location: Not reported
Local Case Number: Not reported
Potential Media Affect: Soil
Potential Contaminants of Concern: Waste Oil / Motor / Hydraulic / Lubricating
Site History: Not reported

LUST:

Global Id: T0605901724
Contact Type: Local Agency Caseworker
Contact Name: CHRISTOPHER CIRAULO
Organization Name: SANTA ANA, CITY OF
Address: 1439 S. BROADWAY
City: SANTA ANA
Email: cciraulo@santa-ana.org
Phone Number: Not reported

LUST:

Global Id: T0605901724
Action Type: Other
Date: 12/10/1993
Action: Leak Discovery

Global Id: T0605901724
Action Type: Other
Date: 12/20/1993
Action: Leak Reported

Global Id: T0605901724
Action Type: Other
Date: 12/10/1993
Action: Leak Stopped

Global Id: T0605901724
Action Type: ENFORCEMENT
Date: 09/11/1996
Action: Closure/No Further Action Letter

Map ID
Direction
Distance
Elevation

MAP FINDINGS

Site

Database(s)

EDR ID Number
EPA ID Number

G&M OIL #12 (Continued)

U001578242

LUST:

Global Id: T0605901724
Status: Open - Case Begin Date
Status Date: 12/10/1993

Global Id: T0605901724
Status: Completed - Case Closed
Status Date: 09/11/1996

HIST UST:

Name: G&M OIL #12
Address: 2401 N TUSTIN AVE
City,State,Zip: SANTA ANA, CA 92705
File Number: Not reported
URL: Not reported
Region: STATE
Facility ID: 00000052506
Facility Type: Gas Station
Other Type: Not reported
Contact Name: R.T. OTJEN
Telephone: 7149602471
Owner Name: GEORGE A. PEARSON
Owner Address: 2120 MAIN STREET, SUITE 140
Owner City,St,Zip: HUNTINGTON BEACH, CA 92648
Total Tanks: 0005

Tank Num: 001
Container Num: 1
Year Installed: Not reported
Tank Capacity: 00010000
Tank Used for: PRODUCT
Type of Fuel: REGULAR
Container Construction Thickness: Not reported
Leak Detection: Stock Inventor

Tank Num: 002
Container Num: 2
Year Installed: Not reported
Tank Capacity: 00010000
Tank Used for: PRODUCT
Type of Fuel: UNLEADED
Container Construction Thickness: Not reported
Leak Detection: Stock Inventor

Tank Num: 003
Container Num: 3
Year Installed: Not reported
Tank Capacity: 00010000
Tank Used for: PRODUCT
Type of Fuel: UNLEADED
Container Construction Thickness: Not reported
Leak Detection: Stock Inventor

Tank Num: 004
Container Num: 4

Map ID
Direction
Distance
Elevation

MAP FINDINGS

Site

Database(s)

EDR ID Number
EPA ID Number

G&M OIL #12 (Continued)

U001578242

Year Installed: Not reported
Tank Capacity: 00010000
Tank Used for: PRODUCT
Type of Fuel: PREMIUM
Container Construction Thickness: Not reported
Leak Detection: Stock Inventor

Tank Num: 005
Container Num: 5
Year Installed: Not reported
Tank Capacity: 00010000
Tank Used for: PRODUCT
Type of Fuel: DIESEL
Container Construction Thickness: Not reported
Leak Detection: Stock Inventor

CORTESE:

Name: ALLEN TIRE COMPANY
Address: 2401 N TUSTIN AVE
City,State,Zip: SANTA ANA, CA 92705
Region: CORTESE
Envirostor Id: Not reported
Global ID: T0605901724
Site/Facility Type: LUST CLEANUP SITE
Cleanup Status: COMPLETED - CASE CLOSED
Status Date: Not reported
Site Code: Not reported
Latitude: Not reported
Longitude: Not reported
Owner: Not reported
Enf Type: Not reported
Swat R: Not reported
Flag: active
Order No: Not reported
Waste Discharge System No: Not reported
Effective Date: Not reported
Region 2: Not reported
WID Id: Not reported
Solid Waste Id No: Not reported
Waste Management Uit Name: Not reported
File Name: Active Open

CERS:

Name: ALLEN TIRE COMPANY
Address: 2401 N TUSTIN AVE
City,State,Zip: SANTA ANA, CA 92705
Site ID: 245165
CERS ID: T0605901724
CERS Description: Leaking Underground Storage Tank Cleanup Site

Affiliation:

Affiliation Type Desc: Local Agency Caseworker
Entity Name: CHRISTOPHER CIRAULO - SANTA ANA, CITY OF
Entity Title: Not reported
Affiliation Address: 1439 S. BROADWAY
Affiliation City: SANTA ANA
Affiliation State: CA

Map ID
 Direction
 Distance
 Elevation

MAP FINDINGS

Site

Database(s)

EDR ID Number
 EPA ID Number

G&M OIL #12 (Continued)

U001578242

Affiliation Country: Not reported
 Affiliation Zip: Not reported
 Affiliation Phone: Not reported

**E37
 NE
 < 1/8
 0.088 mi.
 465 ft.**

**ALLEN TIRE COMPANY 1694
 2401 N TUSTIN AVE
 SANTA ANA, CA 92705**

**CERS HAZ WASTE
 CERS
 HWTS**

**S127123285
 N/A**

Site 6 of 9 in cluster E

**Relative:
 Higher**

CERS HAZ WASTE:

**Actual:
 195 ft.**

Name: ALLEN TIRE COMPANY 1694
 Address: 2401 N TUSTIN AVE
 City,State,Zip: SANTA ANA, CA 92705
 Site ID: 4458
 CERS ID: 10484929
 CERS Description: Hazardous Waste Generator

CERS:

Name: ALLEN TIRE COMPANY 1694
 Address: 2401 N TUSTIN AVE
 City,State,Zip: SANTA ANA, CA 92705
 Site ID: 4458
 CERS ID: 10484929
 CERS Description: Chemical Storage Facilities

Violations:

Site ID: 4458
 Site Name: ALLEN TIRE COMPANY 1694
 Violation Date: 03-10-2021
 Citation: HSC 6.95 25508(a)(3) - California Health and Safety Code, Chapter 6.95, Section(s) 25508(a)(3)
 Violation Description: Failure to complete and electronically submit a site map with all required content.
 Violation Notes: The site map did not include the service bay on the east side of the property which contained hazardous materials. Corrective action: Provide a complete site map which contains the following information: north orientation, loading areas and internal roads if applicable, adjacent streets, storm drains and sewers, access and exit points, emergency gas/water/electric shutoffs, evacuation staging areas, hazardous material storage and handling areas, and emergency response equipment (fire extinguishers and hydrants). Upload the updated site map on CERS and resubmit within 30 days.
 Violation Division: Orange County Environmental Health
 Violation Program: HMRRP
 Violation Source: CERS

Site ID: 4458
 Site Name: ALLEN TIRE COMPANY 1694
 Violation Date: 11-29-2016
 Citation: HSC 6.95 25505(a)(4) - California Health and Safety Code, Chapter 6.95, Section(s) 25505(a)(4)
 Violation Description: Failure to provide initial and annual training to all employees in safety procedures in the event of a release or threatened release of a hazardous material or failure to document and maintain training records for a minimum of three years.
 Violation Notes: Returned to compliance on 12/01/2016. Employees are reported to be

Map ID
Direction
Distance
Elevation

MAP FINDINGS

Site

Database(s)

EDR ID Number
EPA ID Number

ALLEN TIRE COMPANY 1694 (Continued)

S127123285

trained, but records are not kept. Please hold a safety meeting that covers the business emergency plan within the next 30 days and provide a copy of the training to this agency. Employee training records should be kept on site for a minimum of three years.

Violation Division: Orange County Environmental Health
Violation Program: HMRRP
Violation Source: CERS

Site ID: 4458
Site Name: ALLEN TIRE COMPANY 1694
Violation Date: 12-09-2019
Citation: 40 CFR 1 265.31 - U.S. Code of Federal Regulations, Title 40, Chapter 1, Section(s) 265.31

Violation Description: Failure to maintain and operate the facility to minimize the possibility of a fire, explosion, or any unplanned sudden or non-sudden release of hazardous waste or hazardous waste constituents to air, soil, or surface water which could threaten human health or the environment.

Violation Notes: Returned to compliance on 06/24/2020. Observed oily liquid in the three secondary containment pallets used to store 55-gallon containers of hazardous waste. Immediately clean up the release of oily liquid from the secondary containment pallets. Manage the waste in a closed container and label container with all required labeling information. Submit photograph(s) to this agency within 30 days showing that the oily liquid has been removed from the secondary containment pallets.

Violation Division: Orange County Environmental Health
Violation Program: HW
Violation Source: CERS

Site ID: 4458
Site Name: ALLEN TIRE COMPANY 1694
Violation Date: 11-29-2016
Citation: 22 CCR 15 66265.173 - California Code of Regulations, Title 22, Chapter 15, Section(s) 66265.173

Violation Description: Failure to meet the following container management requirements: (a) A container holding hazardous waste must always be closed during storage, except when it is necessary to add or remove waste. (b) A container holding hazardous waste must not be opened, handled, or stored in a manner which may rupture the container or cause it to leak.

Violation Notes: Returned to compliance on 11/29/2016. Hazardous waste containers were open and not in use during inspection. Hazardous waste containers must be closed when not in use to prevent release to the environment. Drums were closed during inspection, violation abated

Violation Division: Orange County Environmental Health
Violation Program: HW
Violation Source: CERS

Site ID: 4458
Site Name: ALLEN TIRE COMPANY 1694
Violation Date: 12-09-2019
Citation: 22 CCR 12 66262.34(f) - California Code of Regulations, Title 22, Chapter 12, Section(s) 66262.34(f)

Violation Description: Failure to properly label hazardous waste accumulation containers and portable tanks with the following requirements: "Hazardous Waste", name and address of the generator, physical and chemical characteristics of the Hazardous Waste, and starting accumulation

Map ID
Direction
Distance
Elevation

MAP FINDINGS

Site

Database(s)

EDR ID Number
EPA ID Number

ALLEN TIRE COMPANY 1694 (Continued)

S127123285

Violation Notes: date.
Returned to compliance on 12/09/2019. The hazardous waste label on the 55-gallon container of waste coolant was illegible. A new hazardous waste label was provided for the 55-gallon container of waste coolant at the time of inspection. The violation was corrected.

Violation Division: Orange County Environmental Health
Violation Program: HW
Violation Source: CERS

Site ID: 4458
Site Name: ALLEN TIRE COMPANY 1694
Violation Date: 12-09-2019
Citation: 40 CFR 1 265.173 - U.S. Code of Federal Regulations, Title 40, Chapter 1, Section(s) 265.173

Violation Description: Failure to meet the following container management requirements: (a) A container holding hazardous waste must always be closed during storage, except when it is necessary to add or remove waste. (b) A container holding hazardous waste must not be opened, handled, or stored in a manner which may rupture the container or cause it to leak.

Violation Notes: Returned to compliance on 12/09/2019. Observed the following hazardous waste containers missing bung caps: - Used oil (2 x 55-gallon containers) - Waste coolant (1 x 55-gallon container) Bung caps were provided for the above containers at the time of inspection. The violation was corrected.

Violation Division: Orange County Environmental Health
Violation Program: HW
Violation Source: CERS

Site ID: 4458
Site Name: ALLEN TIRE COMPANY 1694
Violation Date: 11-29-2016
Citation: 22 CCR 12 66262.34(f) - California Code of Regulations, Title 22, Chapter 12, Section(s) 66262.34(f)

Violation Description: Failure to properly label hazardous waste accumulation containers and portable tanks with the following requirements: "Hazardous Waste", name and address of the generator, physical and chemical characteristics of the Hazardous Waste, and starting accumulation date.

Violation Notes: Returned to compliance on 11/29/2016. Labels were missing accumulation start dates and hazardous properties. Labels must include G Hazardous WasteG , name and address of facility, accumulation start date, contents, state of material and hazardous properties. Labels were filled in during inspection, violation abated.

Violation Division: Orange County Environmental Health
Violation Program: HW
Violation Source: CERS

Evaluation:
Eval General Type: Other/Unknown
Eval Date: 01-23-2017
Violations Found: No
Eval Type: Other, not routine, done by local agency
Eval Notes: Received copy of training records from facility. Violation I239 issued on 11/29/16 has been corrected.

Eval Division: Orange County Environmental Health
Eval Program: HMRRP

Map ID
Direction
Distance
Elevation

MAP FINDINGS

Site

Database(s)

EDR ID Number
EPA ID Number

ALLEN TIRE COMPANY 1694 (Continued)

S127123285

Eval Source: CERS

Eval General Type: Other/Unknown
Eval Date: 01-31-2017
Violations Found: No
Eval Type: Other, not routine, done by local agency
Eval Notes: Reviewed and denied CERS submission: Facility Info: Your EPA ID is currently showing as inactive, please re-active through the Department of Toxic Substances Control (DTSC) website: <http://www.dtsc.ca.gov/IDManifest/> Haz Mat Inventory & Site Map: Your submission has been reviewed and not accepted, please correct:
1.Ethylene Glycol: add state waste code (135) 2.Motor Oil (new):type is mixture, new material does not need annual waste amount and state waste code, various lubricating oils-use CAS # 64742-65-0 or equivalent 3.Motor Oil (used):add storage pressure (ambient) and storage temperature (ambient), various lubricating oils-use CAS # 64742-65-0 or equivalent 4.Site Map: add emergency response equipment (spill kit, absorbent, etc.) If you have questions about your submission you can contact me at eminson@ochca.com or 714-290-7459. Emergency Plan: Please upload Emergency Plan for correct facility. Current emergency plan is for Allen Tire Company #6 in [Truncated]

Eval Division: Orange County Environmental Health
Eval Program: HMRRP
Eval Source: CERS

Eval General Type: Compliance Evaluation Inspection
Eval Date: 02-06-2014
Violations Found: No
Eval Type: Routine done by local agency
Eval Notes: A routine inspection was conducted. Mike Williams, manager, granted me permission to inspect and accompanied me on the inspection. The service bays, hazardous materials storage areas, outside perimeter of building, and trash dumpster were inspected. No hazardous waste observed in dumpster. The drums of hazardous waste in the shop were stored closed and labeled with required hazardous waste information. Hazardous waste disposal records from the past three years were available for review. A hazardous waste emergency response plan was posted on the wall of the employee break room, and emergency equipment (fire extinguishers, absorbent and shop towels for responding to possible spills) was on site.

Eval Division: Orange County Environmental Health
Eval Program: HW
Eval Source: CERS

Eval General Type: Other/Unknown
Eval Date: 02-06-2014
Violations Found: No
Eval Type: Other, not routine, done by local agency
Eval Notes: ALLEN TIRE COMPANY, 2401 N TUSTIN AVE, SANTA ANA CA 92705 ALLEN TIRE COMPANY 2401 N TUSTIN AVE SANTA ANA CA 92705 On site to conduct a routine hazardous waste inspection and observed the following hazardous materials that meet required disclosure quantities: -two 55-gallons of waste oil -one 55-gallon drum of waste oil filters -one 55-gallon drum of waste antifreeze -one 55-gallon drum of new antifreeze Facility is required and has been notified to electronically submit the following documents within 30 days of this inspection: - Business Activities form - Owner/Operator Identification

Map ID
Direction
Distance
Elevation

MAP FINDINGS

Site

Database(s)

EDR ID Number
EPA ID Number

ALLEN TIRE COMPANY 1694 (Continued)

S127123285

form - Hazardous Material Chemical Inventory forms - Facility Site Map
- Business Emergency Plan Documents must be electronically submitted
by going to www.esubmit.ocgov.com and requesting a username and
password. User guides and tutorials are located on the home page to
help you get started. If you are having trouble, please call (714)
433-6000 and request to to [Truncated]

Eval Division: Orange County Environmental Health
Eval Program: HMRRP
Eval Source: CERS

Eval General Type: Other/Unknown
Eval Date: 02-15-2018
Violations Found: No
Eval Type: Other, not routine, done by local agency
Eval Notes: CERS Review: Your submission has been DECLINED. Please submit your
Hazardous Materials Inventory, Site Map, and Emergency Response plan
for the 2018 annual submittal. If you have any questions, please
contact me at 714-714-2408 or via email at almejia@ochca.com.

Eval Division: Orange County Environmental Health
Eval Program: HMRRP
Eval Source: CERS

Eval General Type: Other/Unknown
Eval Date: 06-10-2016
Violations Found: No
Eval Type: Other, not routine, done by local agency
Eval Notes: CERS 2016 - Accepted Minor corrections / changes requested
Eval Division: Orange County Environmental Health
Eval Program: HMRRP
Eval Source: CERS

Eval General Type: Other/Unknown
Eval Date: 06-24-2020
Violations Found: No
Eval Type: Other, not routine, done by local agency
Eval Notes: The purpose of this offsite reinspection is to follow up on the
violation cited on a previous inspection report. The business provided
photographs showing that the secondary containment pallets (under the
hazardous waste containers) have been cleaned and are free of oily
liquid. Violation I014 has been corrected. No violations remain under
the Hazardous Waste Generator program. A copy of this report will be
emailed to: allentire03@allentire.com

Eval Division: Orange County Environmental Health
Eval Program: HW
Eval Source: CERS

Eval General Type: Other/Unknown
Eval Date: 11-22-2016
Violations Found: No
Eval Type: Other, not routine, done by local agency
Eval Notes: File Review
Eval Division: Orange County Environmental Health
Eval Program: HMRRP
Eval Source: CERS

Eval General Type: Other/Unknown
Eval Date: 11-22-2016

Map ID
Direction
Distance
Elevation

MAP FINDINGS

Site

Database(s)

EDR ID Number
EPA ID Number

ALLEN TIRE COMPANY 1694 (Continued)

S127123285

Violations Found:	No
Eval Type:	Other, not routine, done by local agency
Eval Notes:	File Review
Eval Division:	Orange County Environmental Health
Eval Program:	HW
Eval Source:	CERS
Eval General Type:	Compliance Evaluation Inspection
Eval Date:	12-09-2019
Violations Found:	No
Eval Type:	Routine done by local agency
Eval Notes:	On site for routine hazardous materials and business emergency plan inspection. Observed the facility and inspected hazardous materials storage. The following materials were observed in amounts that meet or exceed the minimum volumes required for disclosure: - New lubricating oil (2 x 110-gallon containers, 3 x 55-gallon containers) - Used oil (2 x 55-gallon containers) - Waste coolant (1 x 55-gallon container) The facility is responsible for identifying all hazardous materials, and to include hazardous wastes, which are above disclosure thresholds (55 gallons of a liquid, 500 pounds of a solid, 200 cubic feet of a compressed gas). If there is a change in the type or amount of chemicals that are maintained on site, please submit revised documents (electronically) within 30 days of the change. Hazardous Materials Reporting System (CERS) located at http://cers.calepa.ca.gov/ . Note: The business is [Truncated]
Eval Division:	Orange County Environmental Health
Eval Program:	HMRRP
Eval Source:	CERS
Eval General Type:	Other/Unknown
Eval Date:	01-23-2016
Violations Found:	No
Eval Type:	Other, not routine, done by local agency
Eval Notes:	Facility has complied with 2016 HMBEP reporting requirements. HMBEP submittal was reviewed and declined on CERS. The following corrections are needed: CHEMICAL INVENTORY An inspection of your facility conducted on 2/6/14 indicated that you have waste antifreeze, new antifreeze and waste oil on site in disclosable quantities. Either add these to your disclosure or indicate that you no longer store these materials above threshold amounts. Motor Oil - you have completed the Annual Waste Amount and State Waste code G if this is a waste please change Hazardous Material Type to Waste, if not remove amounts reported in these fields. If you are attempting to report both a waste and a new material, they must be reported under two chemical listings// complete the MIXTURE COMPONENTS as follows: HAZARDOUS COMPONENT NAME=Waste oils, %WT= 100, CAS# = 64742-65-0 SITE MAP Please add entrances and exits to your map. Also, you have indicated that there is motor oil stored on the [Truncated]
Eval Division:	Orange County Environmental Health
Eval Program:	HMRRP
Eval Source:	CERS
Eval General Type:	Other/Unknown
Eval Date:	02-07-2014
Violations Found:	No
Eval Type:	Other, not routine, done by local agency

Map ID
Direction
Distance
Elevation

MAP FINDINGS

Site

Database(s)

EDR ID Number
EPA ID Number

ALLEN TIRE COMPANY 1694 (Continued)

S127123285

Eval Notes: update waste stream page
Eval Division: Orange County Environmental Health
Eval Program: HW
Eval Source: CERS

Eval General Type: Other/Unknown
Eval Date: 04-21-2017
Violations Found: No
Eval Type: Other, not routine, done by local agency
Eval Notes: The following documents and have been received in CERS and reviewed:
-Business Activities: Accepted -Business Owner/Operator
Identification: Accepted -Hazardous Materials Inventory & Site Map:
Not Accepted Your submission has been reviewed and not accepted,
please correct: 1.Ethylene Glycol: add state waste code (135) 2.Motor
Oil (new):type is mixture, new material does not need annual waste
amount and state waste code, various lubricating oils-use CAS #
64742-65-0 or equivalent 3.Motor Oil (used):add storage pressure
(ambient) and storage temperature (ambient), various lubricating
oils-use CAS # 64742-65-0 or equivalent 4. Site Map: add emergency
response equipment (spill kit, absorbent, etc.) If you have questions
about your submission you can contact me at eminson@ochca.com or
714-290-7459. -Emergency Response: Accepted

Eval Division: Orange County Environmental Health
Eval Program: HMRRP
Eval Source: CERS

Eval General Type: Other/Unknown
Eval Date: 04-22-2021
Violations Found: No
Eval Type: Other, not routine, done by local agency
Eval Notes: Reviewed the submittal dated 4/6/2021 for the following sections:
Facility Information, Hazardous Materials Inventory, and Emergency
Response and Training Plans. The Hazardous Materials Inventory section
was not accepted. Violation I632 is still outstanding, the site map
was not updated to include all structures observed during the
inspection. A copy of this report was sent to southboyz@yahoo.com.

Eval Division: Orange County Environmental Health
Eval Program: HMRRP
Eval Source: CERS

Eval General Type: Compliance Evaluation Inspection
Eval Date: 11-29-2016
Violations Found: Yes
Eval Type: Routine done by local agency
Eval Notes: INSPECTOR COMMENTS: On site for routine hazardous materials and
Hazardous Materials Business Emergency Plan (HMBEP) inspection.
Consent to conduct inspection activities was provided by Mike
Williams, Manager. Observed the facility and inspected the hazardous
materials storage. The following materials were observed in amounts
that meet or exceed the minimum volumes required for disclosure: -Used
Oil -New Oil -New Antifreeze Business emergency plan has been
submitted through the California Environmental Reporting System (CERS)
database. Annual employee safety training records were not available,
see violation I239 above. The facility is responsible for identifying
all hazardous materials, to include hazardous wastes, which are above
disclosure thresholds. If there is a change in the type or amount of
chemicals that are maintained on site, please submit revised documents

Map ID
Direction
Distance
Elevation

MAP FINDINGS

Site

Database(s)

EDR ID Number
EPA ID Number

ALLEN TIRE COMPANY 1694 (Continued)

S127123285

(electronically) within 30 days of the change.
Eval Division: Orange County Environmental Health
Eval Program: HMRRP
Eval Source: CERS

Eval General Type: Other/Unknown
Eval Date: 01-31-2015
Violations Found: No
Eval Type: Other, not routine, done by local agency
Eval Notes: CERS review: only one(1) HM disclosed = oil & below threshold. Change status to 04 until field inspection & review

Eval Division: Orange County Environmental Health
Eval Program: HMRRP
Eval Source: CERS

Eval General Type: Other/Unknown
Eval Date: 05-11-2021
Violations Found: No
Eval Type: Other, not routine, done by local agency
Eval Notes: Reviewed the submittal dated 4/30/2021 for the following sections: Facility Information and Hazardous Materials Inventory. Both sections were accepted. Violation I632 was observed to be corrected, no further corrective action required. A copy of this report was sent to southboyz@yahoo.com.

Eval Division: Orange County Environmental Health
Eval Program: HMRRP
Eval Source: CERS

Eval General Type: Other/Unknown
Eval Date: 02-20-2014
Violations Found: No
Eval Type: Other, not routine, done by local agency
Eval Notes: Processed A21.
Eval Division: Orange County Environmental Health
Eval Program: HMRRP
Eval Source: CERS

Eval General Type: Compliance Evaluation Inspection
Eval Date: 03-10-2021
Violations Found: No
Eval Type: Routine done by local agency
Eval Notes: Walked the facility with John South, associate. Verified new ownership as MNRO HOLDINGS LLC. The facility is a Small Quantity Hazardous Waste Generator with waste streams from automotive maintenance. Inspected the hazardous waste storage area, the repair bays, the perimeter and the municipal trash. No hazardous materials were observed in the municipal trash. Hazardous waste containers were in good condition, stored closed and were properly labeled. Reviewed hazardous waste manifests. Emergency response phone number were available in the office. A copy of this report was sent to southboyz@yahoo.com.

Eval Division: Orange County Environmental Health
Eval Program: HW
Eval Source: CERS

Eval General Type: Compliance Evaluation Inspection
Eval Date: 03-10-2021
Violations Found: Yes

Map ID
Direction
Distance
Elevation

MAP FINDINGS

Site

Database(s)

EDR ID Number
EPA ID Number

ALLEN TIRE COMPANY 1694 (Continued)

S127123285

Eval Type: Routine done by local agency
Eval Notes: On site for routine hazardous materials and business emergency plan inspection. The inspection was conducted with John South, Associate. Observed the facility and inspected hazardous materials storage. The following materials were observed in amounts that meet or exceed the minimum volumes required for disclosure: - Motor Oil- 330 gallons - Waste Oil- 165 gallons REQUIREMENT FOR ELECTRONIC SUBMITTAL OF HMBEP DOCUMENTS: - Business Activities - Owner/Operator Information - Hazardous Materials Inventory - Site Map - Emergency Response Plan - Employee Training Plan The facility is responsible for identifying all hazardous materials, to include hazardous wastes, which are above disclosure thresholds. If there is a change in the type or amount of chemicals that are maintained on site, please submit revised documents (electronically) within 30 days of the change. Hazardous Materials documents can be submitted via the California Electronic Reporting System [Truncated]

Eval Division: Orange County Environmental Health
Eval Program: HMRRP
Eval Source: CERS

Eval General Type: Other/Unknown
Eval Date: 03-14-2015
Violations Found: No
Eval Type: Other, not routine, done by local agency
Eval Notes: 2015 CERS review - ER not accepted - Costa Mesa store 12 Plan submitted. Need field review of New oil vs. Used oil volumes

Eval Division: Orange County Environmental Health
Eval Program: HMRRP
Eval Source: CERS

Eval General Type: Other/Unknown
Eval Date: 04-07-2017
Violations Found: No
Eval Type: Other, not routine, done by local agency
Eval Notes: Reviewed CERS submission Facility Information: Accepted Hazardous Materials Inventory: Not Accepted Your submission has been reviewed and not accepted, please correct: 1.Ethylene Glycol: add state waste code (135) 2.Motor Oil (new):type is mixture, new material does not need annual waste amount and state waste code, various lubricating oils-use CAS # 64742-65-0 or equivalent 3.Motor Oil (used):add storage pressure (ambient) and storage temperature (ambient), various lubricating oils-use CAS # 64742-65-0 or equivalent 4. Site Map: add emergency response equipment (spill kit, absorbent, etc.) If you have questions about your submission you can contact me at eminson@ochca.com or 714-290-7459. Emergency Response/Training Plans: Not Accepted Please upload Emergency Plan for correct facility. Current emergency plan is for Allen Tire Company #6 in Fullerton, not Allen Tire Company #3 in Santa Ana. Please include OC CUPA phone number 714-433-6000. If you have questions [Truncated]

Eval Division: Orange County Environmental Health
Eval Program: HMRRP
Eval Source: CERS

Eval General Type: Other/Unknown
Eval Date: 07-10-2015
Violations Found: No
Eval Type: Other, not routine, done by local agency

Map ID
Direction
Distance
Elevation

MAP FINDINGS

Site

Database(s)

EDR ID Number
EPA ID Number

ALLEN TIRE COMPANY 1694 (Continued)

S127123285

Eval Notes: CERS review - Accept & update EC
Eval Division: Orange County Environmental Health
Eval Program: HMRRP
Eval Source: CERS

Eval General Type: Compliance Evaluation Inspection
Eval Date: 11-29-2016
Violations Found: Yes
Eval Type: Routine done by local agency
Eval Notes: INSPECTOR COMMENTS: On site for routine hazardous waste inspection. Consent to conduct inspection activities was provided by Mike Williams, Manager. Business ownership information was verified. The current number of employees is 7. Walked throughout the facility and observed hazardous waste storage area. Containers were open while not in use, see violation I617 above. Labels were missing required information, see violation I400 above. Manifest were available and reviewed. Employees are reported to be trained. Emergency plan is posted in office. A perimeter walk was conducted and the shared municipal dumpster was observed. No signs of illegal disposal were observed during inspection.

Eval Division: Orange County Environmental Health
Eval Program: HW
Eval Source: CERS

Eval General Type: Compliance Evaluation Inspection
Eval Date: 12-09-2019
Violations Found: Yes
Eval Type: Routine done by local agency
Eval Notes: On site to conduct a routine hazardous waste inspection. This facility is owned by Fred Allen Enterprises Inc and currently has 9 employees. Walked throughout the facility and observed the hazardous waste storage area(s). This facility currently generates the following hazardous waste: - Used oil - Waste coolant - Used oil filters, metal - Used oil filters, non-metal - Waste brake fluid Hazardous waste manifests were available for review. The emergency response plan was available on site. Employees are familiar with hazardous waste handling and emergency procedures. A copy of this inspection report will be sent to: Facility email address <allentire03@allentire.com>

Eval Division: Orange County Environmental Health
Eval Program: HW
Eval Source: CERS

Coordinates:
Site ID: 4458
Facility Name: ALLEN TIRE COMPANY 1694
Env Int Type Code: HWG
Program ID: 10484929
Coord Name: Not reported
Ref Point Type Desc: Center of a facility or station.
Latitude: 33.768770
Longitude: -117.835140

Affiliation:
Affiliation Type Desc: CUPA District
Entity Name: Orange County Env Health
Entity Title: Not reported

Map ID
Direction
Distance
Elevation

MAP FINDINGS

Site

Database(s)

EDR ID Number
EPA ID Number

ALLEN TIRE COMPANY 1694 (Continued)

S127123285

Affiliation Address: 1241 East Dyer RoadSuite 120
Affiliation City: Santa Ana
Affiliation State: CA
Affiliation Country: Not reported
Affiliation Zip: 92705-5611
Affiliation Phone: (714) 433-6406

Affiliation Type Desc: Facility Mailing Address
Entity Name: Mailing Address
Entity Title: Not reported
Affiliation Address: 200 Holleder Parkway
Affiliation City: Rochester
Affiliation State: NY
Affiliation Country: Not reported
Affiliation Zip: 14615
Affiliation Phone: Not reported

Affiliation Type Desc: Identification Signer
Entity Name: Jack A Fisher
Entity Title: Agent for MNRO Holdings, LLC
Affiliation Address: Not reported
Affiliation City: Not reported
Affiliation State: Not reported
Affiliation Country: Not reported
Affiliation Zip: Not reported
Affiliation Phone: Not reported

Affiliation Type Desc: Legal Owner
Entity Name: MNRO Holdings, LLC
Entity Title: Not reported
Affiliation Address: 200 Holleder Parkway
Affiliation City: Rochester
Affiliation State: NY
Affiliation Country: United States
Affiliation Zip: 14615
Affiliation Phone: (585) 647-6400

Affiliation Type Desc: Document Preparer
Entity Name: Jack A Fisher
Entity Title: Not reported
Affiliation Address: Not reported
Affiliation City: Not reported
Affiliation State: Not reported
Affiliation Country: Not reported
Affiliation Zip: Not reported
Affiliation Phone: Not reported

Affiliation Type Desc: Parent Corporation
Entity Name: MNRO Holdings, LLC dba Tire Choice
Entity Title: Not reported
Affiliation Address: Not reported
Affiliation City: Not reported
Affiliation State: Not reported
Affiliation Country: Not reported
Affiliation Zip: Not reported
Affiliation Phone: Not reported

Map ID
Direction
Distance
Elevation

MAP FINDINGS

Site

Database(s)

EDR ID Number
EPA ID Number

ALLEN TIRE COMPANY 1694 (Continued)

S127123285

Affiliation Type Desc: Environmental Contact
Entity Name: Greg Peterson
Entity Title: Not reported
Affiliation Address: 200 Holleder Parkway
Affiliation City: Rochester
Affiliation State: NY
Affiliation Country: Not reported
Affiliation Zip: 14615
Affiliation Phone: Not reported

Affiliation Type Desc: Operator
Entity Name: ALLEN TIRE COMPANY
Entity Title: Not reported
Affiliation Address: Not reported
Affiliation City: Not reported
Affiliation State: Not reported
Affiliation Country: Not reported
Affiliation Zip: Not reported
Affiliation Phone: (585) 647-6400

Affiliation Type Desc: Property Owner
Entity Name: Lennox Investments, LP
Entity Title: Not reported
Affiliation Address: 1880 Crenshaw Circle
Affiliation City: Corona
Affiliation State: CA
Affiliation Country: United States
Affiliation Zip: 92883
Affiliation Phone: (714) 366-6222

HWTS:

Name: ALLEN TIRE CO 1694
Address: 2401 N TUSTIN AVE
Address 2: Not reported
City,State,Zip: SANTA ANA, CA 927050000
EPA ID: CAL000457852
Inactive Date: Not reported
Create Date: 10/30/2020
Last Act Date: 10/30/2020
Mailing Name: Not reported
Mailing Address: 200 HOLLEDER PKWY
Mailing Address 2: Not reported
Mailing City,State,Zip: ROCHESTER, NY 14615
Owner Name: MNRO HOLDINGS LLC DBA TIRE CHOICE
Owner Address: 200 HOLLEDER PKWY
Owner Address 2: Not reported
Owner City,State,Zip: ROCHESTER, NY 14615
Contact Name: THOMAS GIANNONE
Contact Address: 200 HOLLEDER PKWY
Contact Address 2: Not reported
City,State,Zip: ROCHESTER, NY 14615

NAICS:

EPA ID: CAL000457852
Create Date: 2020-10-30 08:27:20.643
NAICS Code: 811111

Map ID
 Direction
 Distance
 Elevation

MAP FINDINGS

Site

Database(s)

EDR ID Number
 EPA ID Number

ALLEN TIRE COMPANY 1694 (Continued)

S127123285

NAICS Description:	General Automotive Repair
Issued EPA ID Date:	2020-10-30 08:27:20.64300
Inactive Date:	Not reported
Facility Name:	ALLEN TIRE CO 1694
Facility Address:	2401 N TUSTIN AVE
Facility Address 2:	Not reported
Facility City:	SANTA ANA
Facility County:	Not reported
Facility State:	CA
Facility Zip:	927050000

**E38
 NE
 < 1/8
 0.088 mi.
 465 ft.**

**FRED ALLEN ENTERPRISES INC DBA ALLEN TIRE CO
 2401 N TUSTIN AVE
 SANTA ANA, CA 92705**

RCRA NonGen / NLR

**1024875537
 CAL912912940**

Site 7 of 9 in cluster E

**Relative:
 Higher**

RCRA NonGen / NLR:

**Actual:
 195 ft.**

Date Form Received by Agency:	20210113
Handler Name:	FRED ALLEN ENTERPRISES INC DBA ALLEN TIRE CO
Handler Address:	2401 N TUSTIN AVE
Handler City,State,Zip:	SANTA ANA, CA 92705
EPA ID:	CAL912912940
Contact Name:	ADRIENNE BAUER
Contact Address:	5855 E CARSON ST
Contact City,State,Zip:	LAKEWOOD, CA 90713
Contact Telephone:	562-497-0370
Contact Fax:	562-429-1927
Contact Email:	ADRIENNE@ALLENTIRE.COM
Contact Title:	Not reported
EPA Region:	09
Land Type:	Not reported
Federal Waste Generator Description:	Not a generator, verified
Non-Notifier:	Not reported
Biennial Report Cycle:	Not reported
Accessibility:	Not reported
Active Site Indicator:	Not reported
State District Owner:	Not reported
State District:	Not reported
Mailing Address:	5855 E CARSON ST
Mailing City,State,Zip:	LAKEWOOD, CA 90713
Owner Name:	Not reported
Owner Type:	Not reported
Operator Name:	FRED ALLEN ENTERPRISES INC
Operator Type:	Other
Short-Term Generator Activity:	No
Importer Activity:	No
Mixed Waste Generator:	No
Transporter Activity:	No
Transfer Facility Activity:	No
Recycler Activity with Storage:	No
Small Quantity On-Site Burner Exemption:	No
Smelting Melting and Refining Furnace Exemption:	No
Underground Injection Control:	No
Off-Site Waste Receipt:	No
Universal Waste Indicator:	No
Universal Waste Destination Facility:	No

Map ID
 Direction
 Distance
 Elevation

MAP FINDINGS

Site

Database(s)

EDR ID Number
 EPA ID Number

FRED ALLEN ENTERPRISES INC DBA ALLEN TIRE CO (Continued)

1024875537

Federal Universal Waste:	No
Active Site Fed-Reg Treatment Storage and Disposal Facility:	Not reported
Active Site Converter Treatment storage and Disposal Facility:	Not reported
Active Site State-Reg Treatment Storage and Disposal Facility:	Not reported
Active Site State-Reg Handler:	---
Federal Facility Indicator:	Not reported
Hazardous Secondary Material Indicator:	N
Sub-Part K Indicator:	Not reported
Commercial TSD Indicator:	No
Treatment Storage and Disposal Type:	Not reported
2018 GPRA Permit Baseline:	Not on the Baseline
2018 GPRA Renewals Baseline:	Not on the Baseline
Permit Renewals Workload Universe:	Not reported
Permit Workload Universe:	Not reported
Permit Progress Universe:	Not reported
Post-Closure Workload Universe:	Not reported
Closure Workload Universe:	Not reported
202 GPRA Corrective Action Baseline:	No
Corrective Action Workload Universe:	No
Subject to Corrective Action Universe:	No
Non-TSDFs Where RCRA CA has Been Imposed Universe:	No
TSDFs Potentially Subject to CA Under 3004 (u)/(v) Universe:	No
TSDFs Only Subject to CA under Discretionary Auth Universe:	No
Corrective Action Priority Ranking:	No NCAPS ranking
Environmental Control Indicator:	No
Institutional Control Indicator:	No
Human Exposure Controls Indicator:	N/A
Groundwater Controls Indicator:	N/A
Operating TSDF Universe:	Not reported
Full Enforcement Universe:	Not reported
Significant Non-Complier Universe:	No
Unaddressed Significant Non-Complier Universe:	No
Addressed Significant Non-Complier Universe:	No
Significant Non-Complier With a Compliance Schedule Universe:	No
Financial Assurance Required:	Not reported
Handler Date of Last Change:	20210114
Recognized Trader-Importer:	No
Recognized Trader-Exporter:	No
Importer of Spent Lead Acid Batteries:	No
Exporter of Spent Lead Acid Batteries:	No
Recycler Activity Without Storage:	No
Manifest Broker:	No
Sub-Part P Indicator:	No

Handler - Owner Operator:	
Owner/Operator Indicator:	Owner
Owner/Operator Name:	FRED ALLEN ENTERPRISES INC
Legal Status:	Other
Date Became Current:	Not reported
Date Ended Current:	Not reported
Owner/Operator Address:	5855 E CARSON ST
Owner/Operator City,State,Zip:	LAKEWOOD, CA 90713-3056
Owner/Operator Telephone:	562-497-0370
Owner/Operator Telephone Ext:	Not reported
Owner/Operator Fax:	Not reported
Owner/Operator Email:	Not reported

Map ID
Direction
Distance
Elevation

MAP FINDINGS

Site

Database(s)

EDR ID Number
EPA ID Number

FRED ALLEN ENTERPRISES INC DBA ALLEN TIRE CO (Continued)

1024875537

Owner/Operator Indicator: Operator
Owner/Operator Name: FRED ALLEN ENTERPRISES INC
Legal Status: Other
Date Became Current: Not reported
Date Ended Current: Not reported
Owner/Operator Address: 5855 E CARSON ST
Owner/Operator City,State,Zip: LAKEWOOD, CA 90713
Owner/Operator Telephone: 562-497-0370
Owner/Operator Telephone Ext: Not reported
Owner/Operator Fax: Not reported
Owner/Operator Email: Not reported

Owner/Operator Indicator: Operator
Owner/Operator Name: AMANDA BLOOM
Legal Status: Other
Date Became Current: Not reported
Date Ended Current: Not reported
Owner/Operator Address: 5855 EAST CARSON STREET
Owner/Operator City,State,Zip: LAKEWOOD, CA 90713
Owner/Operator Telephone: 562-497-0370
Owner/Operator Telephone Ext: Not reported
Owner/Operator Fax: Not reported
Owner/Operator Email: Not reported

Historic Generators:

Receive Date: 20210113
Handler Name: FRED ALLEN ENTERPRISES INC DBA ALLEN TIRE CO
Federal Waste Generator Description: Not a generator, verified
State District Owner: Not reported
Large Quantity Handler of Universal Waste: No
Recognized Trader Importer: No
Recognized Trader Exporter: No
Spent Lead Acid Battery Importer: No
Spent Lead Acid Battery Exporter: No
Current Record: Yes
Non Storage Recycler Activity: No
Electronic Manifest Broker: No

Receive Date: 19911018
Handler Name: ALLEN TIRE CO
Federal Waste Generator Description: Not a generator, verified
State District Owner: Not reported
Large Quantity Handler of Universal Waste: No
Recognized Trader Importer: No
Recognized Trader Exporter: No
Spent Lead Acid Battery Importer: No
Spent Lead Acid Battery Exporter: No
Current Record: No
Non Storage Recycler Activity: Not reported
Electronic Manifest Broker: Not reported

List of NAICS Codes and Descriptions:

NAICS Code: 326211
NAICS Description: TIRE MANUFACTURING (EXCEPT RETREADING)

Map ID
Direction
Distance
Elevation

MAP FINDINGS

Site

Database(s)

EDR ID Number
EPA ID Number

FRED ALLEN ENTERPRISES INC DBA ALLEN TIRE CO (Continued)

1024875537

Facility Has Received Notices of Violations:

Violations: No Violations Found

Evaluation Action Summary:

Evaluations: No Evaluations Found

C39
East
< 1/8
0.090 mi.
476 ft.

LADD LIQUORS 9
2151 E SANTA CLARA AVE
SANTA ANA, CA 92701

Site 7 of 8 in cluster C

LUST **U001578101**
HIST UST **N/A**
Cortese
CERS

Relative:
Lower
Actual:
191 ft.

LUST:

Name: E-Z SERVE
Address: 2151 E SANTA CLARA AVE
City,State,Zip: SANTA ANA, CA 92701
Lead Agency: SANTA ANA, CITY OF
Case Type: LUST Cleanup Site
Geo Track: http://geotracker.waterboards.ca.gov/profile_report.asp?global_id=T0605900943
Global Id: T0605900943
Latitude: 33.767461
Longitude: -117.834921
Status: Completed - Case Closed
Status Date: 09/11/1992
Case Worker: CC
RB Case Number: 083001207T
Local Agency: SANTA ANA, CITY OF
File Location: Not reported
Local Case Number: Not reported
Potential Media Affect: Soil
Potential Contaminants of Concern: Gasoline
Site History: Not reported

LUST:

Global Id: T0605900943
Contact Type: Local Agency Caseworker
Contact Name: CHRISTOPHER CIRAULO
Organization Name: SANTA ANA, CITY OF
Address: 1439 S. BROADWAY
City: SANTA ANA
Email: cciraulo@santa-ana.org
Phone Number: Not reported

LUST:

Global Id: T0605900943
Action Type: ENFORCEMENT
Date: 09/11/1989
Action: Closure/No Further Action Letter

Global Id: T0605900943
Action Type: Other
Date: 03/28/1989
Action: Leak Discovery

Global Id: T0605900943
Action Type: Other

Map ID
Direction
Distance
Elevation

MAP FINDINGS

Site

Database(s)

EDR ID Number
EPA ID Number

LADD LIQUORS 9 (Continued)

U001578101

Date: 03/28/1989
Action: Leak Stopped

Global Id: T0605900943
Action Type: Other
Date: 04/19/1989
Action: Leak Reported

LUST:

Global Id: T0605900943
Status: Open - Case Begin Date
Status Date: 03/28/1989

Global Id: T0605900943
Status: Open - Site Assessment
Status Date: 07/05/1989

Global Id: T0605900943
Status: Completed - Case Closed
Status Date: 09/11/1992

HIST UST:

Name: LADD LIQUORS 9
Address: 2151 E SANTA CLARA AVE
City,State,Zip: SANTA ANA, CA 92701
File Number: 0002E87D
URL: <http://geotracker.waterboards.ca.gov/ustpdfs/pdf/0002E87D.pdf>
Region: STATE
Facility ID: 00000011213
Facility Type: Gas Station
Other Type: Not reported
Contact Name: Not reported
Telephone: 9156726481
Owner Name: E-Z SERVE, INC.
Owner Address: 901 SOUTH 1ST
Owner City,St,Zip: ABILENE, TX 79602
Total Tanks: 0002

Tank Num: 001
Container Num: 37
Year Installed: 77
Tank Capacity: 00009942
Tank Used for: PRODUCT
Type of Fuel: PREMIUM
Container Construction Thickness: Not reported
Leak Detection: Stock Inventor

Tank Num: 002
Container Num: 38
Year Installed: 77
Tank Capacity: 00010310
Tank Used for: PRODUCT
Type of Fuel: UNLEADED
Container Construction Thickness: Not reported
Leak Detection: Stock Inventor

Map ID
Direction
Distance
Elevation

MAP FINDINGS

Site

Database(s)

EDR ID Number
EPA ID Number

LADD LIQUORS 9 (Continued)

U001578101

[Click here for Geo Tracker PDF:](#)

CORTESE:

Name: E-Z SERVE
Address: 2151 E SANTA CLARA AVE
City,State,Zip: SANTA ANA, CA 92701
Region: CORTESE
Envirostor Id: Not reported
Global ID: T0605900943
Site/Facility Type: LUST CLEANUP SITE
Cleanup Status: COMPLETED - CASE CLOSED
Status Date: Not reported
Site Code: Not reported
Latitude: Not reported
Longitude: Not reported
Owner: Not reported
Enf Type: Not reported
Swat R: Not reported
Flag: active
Order No: Not reported
Waste Discharge System No: Not reported
Effective Date: Not reported
Region 2: Not reported
WID Id: Not reported
Solid Waste Id No: Not reported
Waste Management Uit Name: Not reported
File Name: Active Open

CERS:

Name: E-Z SERVE
Address: 2151 E SANTA CLARA AVE
City,State,Zip: SANTA ANA, CA 92701
Site ID: 224633
CERS ID: T0605900943
CERS Description: Leaking Underground Storage Tank Cleanup Site

Affiliation:

Affiliation Type Desc: Local Agency Caseworker
Entity Name: CHRISTOPHER CIRAULO - SANTA ANA, CITY OF
Entity Title: Not reported
Affiliation Address: 1439 S. BROADWAY
Affiliation City: SANTA ANA
Affiliation State: CA
Affiliation Country: Not reported
Affiliation Zip: Not reported
Affiliation Phone: Not reported

Map ID
Direction
Distance
Elevation

MAP FINDINGS

Site

Database(s)

EDR ID Number
EPA ID Number

C40
East
< 1/8
0.090 mi.
476 ft.

LADD LIQUORS #9
2151 E SANTA CLARA AVE
SANTA ANA, CA 92701

SWEEPS UST **S101619739**
CA FID UST **N/A**

Site 8 of 8 in cluster C

Relative:
Lower

SWEEPS UST:

Actual:
191 ft.

Name: LADD LIQUORS #9
Address: 2151 E SANTA CLARA AVE
City: SANTA ANA
Status: Active
Comp Number: 11213
Number: 9
Board Of Equalization: Not reported
Referral Date: 07-01-85
Action Date: Not reported
Created Date: 07-31-88
Owner Tank Id: 37
SWRCB Tank Id: 30-020-011213-000001
Tank Status: A
Capacity: 9942
Active Date: 07-01-85
Tank Use: M.V. FUEL
STG: P
Content: REG UNLEADED
Number Of Tanks: 2

Name: LADD LIQUORS #9
Address: 2151 E SANTA CLARA AVE
City: SANTA ANA
Status: Active
Comp Number: 11213
Number: 9
Board Of Equalization: Not reported
Referral Date: 07-01-85
Action Date: Not reported
Created Date: 07-31-88
Owner Tank Id: 38
SWRCB Tank Id: 30-020-011213-000002
Tank Status: A
Capacity: 10310
Active Date: 07-01-85
Tank Use: M.V. FUEL
STG: P
Content: REG UNLEADED
Number Of Tanks: Not reported

CA FID UST:

Facility ID: 30006945
Regulated By: UTNKA
Regulated ID: 00011213
Cortese Code: Not reported
SIC Code: Not reported
Facility Phone: 9156726481
Mail To: Not reported
Mailing Address: P O BOX
Mailing Address 2: Not reported
Mailing City,St,Zip: SANTA ANA 92701
Contact: Not reported

Map ID
 Direction
 Distance
 Elevation

MAP FINDINGS

Site

Database(s)

EDR ID Number
 EPA ID Number

LADD LIQUORS #9 (Continued)

S101619739

Contact Phone: Not reported
 DUNs Number: Not reported
 NPDES Number: Not reported
 EPA ID: Not reported
 Comments: Not reported
 Status: Active

E41
NNE
 < 1/8
 0.095 mi.
 503 ft.

ALLEN TIRE CO INC
2401 TUSTIN AVE
SANTA ANA, CA 92705
 Site 8 of 9 in cluster E

EDR Hist Auto **1022197318**
 N/A

Relative:
Higher

EDR Hist Auto

Actual:
 196 ft.

Year: Name:
 1990 ALLEN TIRE CO INC

Type:
 Auto And Home Supply Stores

E42
NNE
 < 1/8
 0.095 mi.
 503 ft.

ALLEN TIRE COMPANY
2401 TUSTIN AVE
SANTA ANA, CA 92705
 Site 9 of 9 in cluster E

LUST **S100929234**
 N/A

Relative:
Higher

LUST REG 8:

Actual:
 196 ft.

Name: ALLEN TIRE COMPANY
 Address: 2401 TUSTIN AVE
 City: SANTA ANA
 Region: 8
 County: Orange
 Regional Board: Santa Ana Region
 Facility Status: Remedial action (cleanup) Underway
 Case Number: 083002412T
 Local Case Num: Not reported
 Case Type: Soil only
 Substance: Waste Oil
 Qty Leaked: Not reported
 Abate Method: Not reported
 Cross Street: Not reported
 Enf Type: CLOS
 Funding: Not reported
 How Discovered: Tank Closure
 How Stopped: Not reported
 Leak Cause: UNK
 Leak Source: UNK
 Global ID: T0605901724
 How Stopped Date: 12/10/1993
 Enter Date: 4/12/1994
 Date Confirmation of Leak Began: Not reported
 Date Preliminary Assessment Began: Not reported
 Discover Date: 12/10/1993
 Enforcement Date: Not reported
 Close Date: 9/11/1996
 Date Prelim Assessment Workplan Submitted: Not reported
 Date Pollution Characterization Began: Not reported
 Date Remediation Plan Submitted: Not reported

Map ID
 Direction
 Distance
 Elevation

MAP FINDINGS

Site

Database(s)

EDR ID Number
 EPA ID Number

ALLEN TIRE COMPANY (Continued)

S100929234

Date Remedial Action Underway:	1/1/1965
Date Post Remedial Action Monitoring:	Not reported
Enter Date:	4/12/1994
GW Qualifies:	Not reported
Soil Qualifies:	Not reported
Operator:	Not reported
Facility Contact:	Not reported
Interim:	Not reported
Oversite Program:	LUST
Latitude:	33.76982873
Longitude:	-117.8354658
MTBE Date:	Not reported
Max MTBE GW:	Not reported
MTBE Concentration:	0
Max MTBE Soil:	Not reported
MTBE Fuel:	0
MTBE Tested:	Not Required to be Tested.
MTBE Class:	*
Staff:	NOM
Staff Initials:	JB
Lead Agency:	Local Agency
Local Agency:	Santa Ana, Orange County
Hydr Basin #:	COASTAL PLAIN OF ORA
Beneficial:	Not reported
Priority:	Not reported
Cleanup Fund Id:	Not reported
Work Suspended:	Not reported
Summary:	Not reported

D43
SE
 < 1/8
 0.115 mi.
 608 ft.

FRAZEE PAINT
2201 N TUSTIN AVENUE
SANTA ANA, CA 92701
 Site 12 of 16 in cluster D

RCRA-SQG 1000443109
SWEPS UST CAD087377693
HIST UST
CA FID UST
CHMIRS

Relative:
Lower
Actual:
 189 ft.

RCRA-SQG:		
Date Form Received by Agency:		20010611
Handler Name:	FRAZEE PAINT	
Handler Address:		2201 N TUSTIN AVENUE
Handler City,State,Zip:		SANTA ANA, CA 92701
EPA ID:		CAD087377693
Contact Name:		STEVE EATON
Contact Address:		6625 MIRAMAR RD
Contact City,State,Zip:		SAN DIEGO, CA 92121
Contact Telephone:		858-626-3383
Contact Fax:		Not reported
Contact Email:		Not reported
Contact Title:		Not reported
EPA Region:		09
Land Type:		Private
Federal Waste Generator Description:		Small Quantity Generator
Non-Notifier:		Not reported
Biennial Report Cycle:		Not reported
Accessibility:		Not reported
Active Site Indicator:		Handler Activities
State District Owner:		Not reported
State District:		Not reported
Mailing Address:		2201 N TUSTIN AVENUE

Map ID
 Direction
 Distance
 Elevation

MAP FINDINGS

Site

Database(s)

EDR ID Number
 EPA ID Number

FRAZEE PAINT (Continued)

1000443109

Mailing City,State,Zip:	SANTA ANA, CA 92701
Owner Name:	PROFESSIONAL PAINT INC
Owner Type:	Private
Operator Name:	Not reported
Operator Type:	Not reported
Short-Term Generator Activity:	No
Importer Activity:	No
Mixed Waste Generator:	No
Transporter Activity:	No
Transfer Facility Activity:	No
Recycler Activity with Storage:	No
Small Quantity On-Site Burner Exemption:	No
Smelting Melting and Refining Furnace Exemption:	No
Underground Injection Control:	No
Off-Site Waste Receipt:	No
Universal Waste Indicator:	No
Universal Waste Destination Facility:	No
Federal Universal Waste:	No
Active Site Fed-Reg Treatment Storage and Disposal Facility:	Not reported
Active Site Converter Treatment storage and Disposal Facility:	Not reported
Active Site State-Reg Treatment Storage and Disposal Facility:	Not reported
Active Site State-Reg Handler:	---
Federal Facility Indicator:	Not reported
Hazardous Secondary Material Indicator:	NN
Sub-Part K Indicator:	Not reported
Commercial TSD Indicator:	No
Treatment Storage and Disposal Type:	Not reported
2018 GPRA Permit Baseline:	Not on the Baseline
2018 GPRA Renewals Baseline:	Not on the Baseline
Permit Renewals Workload Universe:	Not reported
Permit Workload Universe:	Not reported
Permit Progress Universe:	Not reported
Post-Closure Workload Universe:	Not reported
Closure Workload Universe:	Not reported
202 GPRA Corrective Action Baseline:	No
Corrective Action Workload Universe:	No
Subject to Corrective Action Universe:	No
Non-TSDFs Where RCRA CA has Been Imposed Universe:	No
TSDFs Potentially Subject to CA Under 3004 (u)/(v) Universe:	No
TSDFs Only Subject to CA under Discretionary Auth Universe:	No
Corrective Action Priority Ranking:	No NCAPS ranking
Environmental Control Indicator:	No
Institutional Control Indicator:	No
Human Exposure Controls Indicator:	N/A
Groundwater Controls Indicator:	N/A
Operating TSDF Universe:	Not reported
Full Enforcement Universe:	Not reported
Significant Non-Complier Universe:	No
Unaddressed Significant Non-Complier Universe:	No
Addressed Significant Non-Complier Universe:	No
Significant Non-Complier With a Compliance Schedule Universe:	No
Financial Assurance Required:	Not reported
Handler Date of Last Change:	20021007
Recognized Trader-Importer:	No
Recognized Trader-Exporter:	No
Importer of Spent Lead Acid Batteries:	No
Exporter of Spent Lead Acid Batteries:	No

Map ID
Direction
Distance
Elevation

MAP FINDINGS

Site

Database(s)

EDR ID Number
EPA ID Number

FRAZEE PAINT (Continued)

1000443109

Recycler Activity Without Storage: Not reported
Manifest Broker: Not reported
Sub-Part P Indicator: No

Hazardous Waste Summary:

Waste Code: D001
Waste Description: IGNITABLE WASTE

Waste Code: F002
Waste Description: THE FOLLOWING SPENT HALOGENATED SOLVENTS: TETRACHLOROETHYLENE, METHYLENE CHLORIDE, TRICHLOROETHYLENE, 1,1,1-TRICHLOROETHANE, CHLOROBENZENE, 1,1,2-TRICHLORO-1,2,2-TRIFLUOROETHANE, ORTHO-DICHLOROBENZENE, TRICHLOROFLUOROMETHANE, AND 1,1,2, TRICHLOROETHANE; ALL SPENT SOLVENT MIXTURES/BLENDS CONTAINING, BEFORE USE, A TOTAL OF TEN PERCENT OR MORE (BY VOLUME) OF ONE OR MORE OF THE ABOVE HALOGENATED SOLVENTS OR THOSE SOLVENTS LISTED IN F001, F004, AND F005; AND STILL BOTTOMS FROM THE RECOVERY OF THESE SPENT SOLVENTS AND SPENT SOLVENT MIXTURES.

Waste Code: F003
Waste Description: THE FOLLOWING SPENT NONHALOGENATED SOLVENTS: XYLENE, ACETONE, ETHYL ACETATE, ETHYL BENZENE, ETHYL ETHER, METHYL ISOBUTYL KETONE, N-BUTYL ALCOHOL, CYCLOHEXANONE, AND METHANOL; ALL SPENT SOLVENT MIXTURES/BLENDS CONTAINING, BEFORE USE, ONLY THE ABOVE SPENT NONHALOGENATED SOLVENTS; AND ALL SPENT SOLVENT MIXTURES/BLENDS CONTAINING, BEFORE USE, ONE OR MORE OF THE ABOVE NONHALOGENATED SOLVENTS, AND A TOTAL OF TEN PERCENT OR MORE (BY VOLUME) OF ONE OR MORE OF THOSE SOLVENTS LISTED IN F001, F002, F004, AND F005; AND STILL BOTTOMS FROM THE RECOVERY OF THESE SPENT SOLVENTS AND SPENT SOLVENT MIXTURES.

Waste Code: F005
Waste Description: THE FOLLOWING SPENT NONHALOGENATED SOLVENTS: TOLUENE, METHYL ETHYL KETONE, CARBON DISULFIDE, ISOBUTANOL, PYRIDINE, BENZENE, 2-ETHOXYETHANOL, AND 2-NITROPROPANE; ALL SPENT SOLVENT MIXTURES/BLENDS CONTAINING, BEFORE USE, A TOTAL OF TEN PERCENT OR MORE (BY VOLUME) OF ONE OR MORE OF THE ABOVE NONHALOGENATED SOLVENTS OR THOSE SOLVENTS LISTED IN F001, F002, OR F004; AND STILL BOTTOMS FROM THE RECOVERY OF THESE SPENT SOLVENTS AND SPENT SOLVENT MIXTURES.

Handler - Owner Operator:

Owner/Operator Indicator: Owner
Owner/Operator Name: PROFESSIONAL PAINT INC
Legal Status: Private
Date Became Current: Not reported
Date Ended Current: Not reported
Owner/Operator Address: 3900 JOLIET ST
Owner/Operator City,State,Zip: DENVER, CO 80239-0119
Owner/Operator Telephone: 303-371-5600
Owner/Operator Telephone Ext: Not reported
Owner/Operator Fax: Not reported
Owner/Operator Email: Not reported

Owner/Operator Indicator: Operator
Owner/Operator Name: NOT REQUIRED

Map ID
Direction
Distance
Elevation

MAP FINDINGS

Site

Database(s)

EDR ID Number
EPA ID Number

FRAZEE PAINT (Continued)

1000443109

Legal Status: Private
Date Became Current: Not reported
Date Ended Current: Not reported
Owner/Operator Address: NOT REQUIRED
Owner/Operator City,State,Zip: NOT REQUIRED, ME 99999
Owner/Operator Telephone: 415-555-1212
Owner/Operator Telephone Ext: Not reported
Owner/Operator Fax: Not reported
Owner/Operator Email: Not reported

Historic Generators:

Receive Date: 19960901
Handler Name: FRAZEE PAINT
Federal Waste Generator Description: Small Quantity Generator
State District Owner: Not reported
Large Quantity Handler of Universal Waste: No
Recognized Trader Importer: No
Recognized Trader Exporter: No
Spent Lead Acid Battery Importer: No
Spent Lead Acid Battery Exporter: No
Current Record: No
Non Storage Recycler Activity: Not reported
Electronic Manifest Broker: Not reported

Receive Date: 20010611
Handler Name: FRAZEE PAINT
Federal Waste Generator Description: Small Quantity Generator
State District Owner: Not reported
Large Quantity Handler of Universal Waste: No
Recognized Trader Importer: No
Recognized Trader Exporter: No
Spent Lead Acid Battery Importer: No
Spent Lead Acid Battery Exporter: No
Current Record: Yes
Non Storage Recycler Activity: Not reported
Electronic Manifest Broker: Not reported

List of NAICS Codes and Descriptions:

NAICS Code: 44412
NAICS Description: PAINT AND WALLPAPER STORES

Facility Has Received Notices of Violation:

Found Violation: No
Agency Which Determined Violation: Not reported
Violation Short Description: Not reported
Date Violation was Determined: Not reported
Actual Return to Compliance Date: Not reported
Return to Compliance Qualifier: Not reported
Violation Responsible Agency: Not reported
Scheduled Compliance Date: Not reported
Enforcement Identifier: Not reported
Date of Enforcement Action: Not reported
Enforcement Responsible Agency: Not reported
Enforcement Docket Number: Not reported
Enforcement Attorney: Not reported
Corrective Action Component: Not reported

Map ID
Direction
Distance
Elevation

MAP FINDINGS

Site

Database(s)

EDR ID Number
EPA ID Number

FRAZEE PAINT (Continued)

1000443109

Appeal Initiated Date: Not reported
Appeal Resolution Date: Not reported
Disposition Status Date: Not reported
Disposition Status: Not reported
Disposition Status Description: Not reported
Consent/Final Order Sequence Number: Not reported
Consent/Final Order Respondent Name: Not reported
Consent/Final Order Lead Agency: Not reported
Enforcement Type: Not reported
Enforcement Responsible Person: Not reported
Enforcement Responsible Sub-Organization: Not reported
SEP Sequence Number: Not reported
SEP Expenditure Amount: Not reported
SEP Scheduled Completion Date: Not reported
SEP Actual Date: Not reported
SEP Defaulted Date: Not reported
SEP Type: Not reported
SEP Type Description: Not reported
Proposed Amount: Not reported
Final Monetary Amount: Not reported
Paid Amount: Not reported
Final Count: Not reported
Final Amount: Not reported

Evaluation Action Summary:

Evaluation Date: 19940509
Evaluation Responsible Agency: State Contractor/Grantee
Found Violation: No
Evaluation Type Description: COMPLIANCE EVALUATION INSPECTION ON-SITE
Evaluation Responsible Person Identifier: R9
Evaluation Responsible Sub-Organization: Not reported
Actual Return to Compliance Date: Not reported
Scheduled Compliance Date: Not reported
Date of Request: Not reported
Date Response Received: Not reported
Request Agency: Not reported
Former Citation: Not reported

SWEEPS UST:

Name: FRAZEE PAINT
Address: 2201 N TUSTIN AVE
City: SANTA ANA
Status: Not reported
Comp Number: 222
Number: Not reported
Board Of Equalization: Not reported
Referral Date: Not reported
Action Date: Not reported
Created Date: Not reported
Owner Tank Id: Not reported
SWRCB Tank Id: 30-020-000222-000001
Tank Status: Not reported
Capacity: 9940
Active Date: Not reported
Tank Use: UNKNOWN

Map ID
Direction
Distance
Elevation

MAP FINDINGS

Site

Database(s)

EDR ID Number
EPA ID Number

FRAZEE PAINT (Continued)

1000443109

STG: PRODUCT
Content: Not reported
Number Of Tanks: 3

Name: FRAZEE PAINT
Address: 2201 N TUSTIN AVE
City: SANTA ANA
Status: Not reported
Comp Number: 222
Number: Not reported
Board Of Equalization: Not reported
Referral Date: Not reported
Action Date: Not reported
Created Date: Not reported
Owner Tank Id: Not reported
SWRCB Tank Id: 30-020-000222-000002
Tank Status: Not reported
Capacity: 5000
Active Date: Not reported
Tank Use: M.V. FUEL
STG: PRODUCT
Content: REG UNLEADED
Number Of Tanks: Not reported

Name: FRAZEE PAINT
Address: 2201 N TUSTIN AVE
City: SANTA ANA
Status: Not reported
Comp Number: 222
Number: Not reported
Board Of Equalization: Not reported
Referral Date: Not reported
Action Date: Not reported
Created Date: Not reported
Owner Tank Id: Not reported
SWRCB Tank Id: 30-020-000222-000003
Tank Status: Not reported
Capacity: 1000
Active Date: Not reported
Tank Use: UNKNOWN
STG: WASTE
Content: Not reported
Number Of Tanks: Not reported

HIST UST:

Name: FRAZEE PAINT
Address: 2201 NORTH TUSTIN ST
City,State,Zip: SANTA ANA, CA 92701
File Number: 0002E925
URL: <http://geotracker.waterboards.ca.gov/ustpdfs/pdf/0002E925.pdf>
Region: STATE
Facility ID: 00000007426
Facility Type: Other
Other Type: PAINT STORE
Contact Name: BILL HOFFARTH
Telephone: 7149731451
Owner Name: FRAZEE PAINTS & WALLCOVERING

Map ID
Direction
Distance
Elevation

MAP FINDINGS

Site

Database(s)

EDR ID Number
EPA ID Number

FRAZEE PAINT (Continued)

1000443109

Owner Address: 6625 MIRAMAR RD
Owner City,St,Zip: SAN DIEGO, CA 92121
Total Tanks: 0003

Tank Num: 001
Container Num: 1
Year Installed: 1977
Tank Capacity: 00009940
Tank Used for: PRODUCT
Type of Fuel: Not reported
Container Construction Thickness: Not reported
Leak Detection: Stock Inventor

Tank Num: 002
Container Num: 2
Year Installed: 1977
Tank Capacity: 00005000
Tank Used for: PRODUCT
Type of Fuel: UNLEADED
Container Construction Thickness: Not reported
Leak Detection: Stock Inventor

Tank Num: 003
Container Num: 3
Year Installed: 1977
Tank Capacity: 00001000
Tank Used for: WASTE
Type of Fuel: Not reported
Container Construction Thickness: Not reported
Leak Detection: None

[Click here for Geo Tracker PDF:](#)

CA FID UST:

Facility ID: 30008816
Regulated By: UTNKA
Regulated ID: 00007426
Cortese Code: Not reported
SIC Code: Not reported
Facility Phone: 7149731451
Mail To: Not reported
Mailing Address: 2201 N TUSTIN ST
Mailing Address 2: Not reported
Mailing City,St,Zip: SANTA ANA 92701
Contact: Not reported
Contact Phone: Not reported
DUNs Number: Not reported
NPDES Number: Not reported
EPA ID: Not reported
Comments: Not reported
Status: Active

CHMIRS:

Name: Not reported
Address: 2201 N TUSTIN RD
City,State,Zip: SANTA ANA, CA

Map ID
Direction
Distance
Elevation

MAP FINDINGS

Site

Database(s)

EDR ID Number
EPA ID Number

FRAZEE PAINT (Continued)

1000443109

OES Incident Number:	15-3265
OES notification:	06/10/2015
OES Date:	Not reported
OES Time:	Not reported
Date Completed:	Not reported
Property Use:	Not reported
Agency Id Number:	Not reported
Agency Incident Number:	Not reported
Time Notified:	Not reported
Time Completed:	Not reported
Surrounding Area:	Not reported
Estimated Temperature:	Not reported
Property Management:	Not reported
More Than Two Substances Involved?:	Not reported
Resp Agncy Personel # Of Decontaminated:	Not reported
Responding Agency Personel # Of Injuries:	Not reported
Responding Agency Personel # Of Fatalities:	Not reported
Others Number Of Decontaminated:	Not reported
Others Number Of Injuries:	Not reported
Others Number Of Fatalities:	Not reported
Vehicle Make/year:	Not reported
Vehicle License Number:	Not reported
Vehicle State:	Not reported
Vehicle Id Number:	Not reported
CA DOT PUC/ICC Number:	Not reported
Company Name:	Not reported
Reporting Officer Name/ID:	Not reported
Report Date:	Not reported
Facility Telephone:	Not reported
Waterway Involved:	No
Waterway:	Not reported
Spill Site:	Road
Cleanup By:	Contractor
Containment:	Not reported
What Happened:	Not reported
Type:	Not reported
Measure:	Not reported
Other:	Not reported
Type:	CHEMICAL
Measure:	Gal(s)
Other:	Not reported
Date/Time:	1424
Year:	2015
Agency:	ERTS
Incident Date:	06/10/2015
Admin Agency:	Santa Ana Fire Department
Amount:	Not reported
Contained:	Yes
Site Type:	Not reported
E Date:	Not reported
Substance:	Non Hazardous Paint
Quantity Released:	15
Unknown:	Not reported
Substance #2:	Not reported
Substance #3:	Not reported
Evacuations:	Not reported
Number of Injuries:	Not reported

Map ID
 Direction
 Distance
 Elevation

MAP FINDINGS

Site

Database(s)

EDR ID Number
 EPA ID Number

FRAZEE PAINT (Continued)

1000443109

Number of Fatalities:	Not reported
#1 Pipeline:	No
#2 Pipeline:	No
#3 Pipeline:	No
#1 Vessel >= 300 Tons:	No
#2 Vessel >= 300 Tons:	No
#3 Vessel >= 300 Tons:	No
Evacs:	No
Injuries:	No
Fatals:	No
Comments:	Not reported
Description:	RP stated, two 10 gallon drums tip over in the back of the trailer, resulting in the release of 15 gallons of Non Hazardous Paint onto the trailer floor and asphalt. The release is contained and cleanup is underway. No waterways have been impacted.

D44
SE
 < 1/8
 0.115 mi.
 608 ft.

SHERIN WILLIAMS #1534
2201 N TUSTIN AVE
SANTA ANA, CA 92705

RCRA NonGen / NLR **1024844152**
CAL000396228

Site 13 of 16 in cluster D

Relative:
Lower
Actual:
189 ft.

RCRA NonGen / NLR:	
Date Form Received by Agency:	20140424
Handler Name:	SHERIN WILLIAMS #1534
Handler Address:	2201 N TUSTIN AVE
Handler City,State,Zip:	SANTA ANA, CA 92705
EPA ID:	CAL000396228
Contact Name:	CAROL F. DOE
Contact Address:	101 PROSPECT AVE NW
Contact City,State,Zip:	CLEVELAND, OH 44115
Contact Telephone:	216-566-1710
Contact Fax:	Not reported
Contact Email:	CAROL.F.DOE@SHERWIN.COM
Contact Title:	Not reported
EPA Region:	09
Land Type:	Not reported
Federal Waste Generator Description:	Not a generator, verified
Non-Notifier:	Not reported
Biennial Report Cycle:	Not reported
Accessibility:	Not reported
Active Site Indicator:	Handler Activities
State District Owner:	Not reported
State District:	Not reported
Mailing Address:	101 W PROSPECT AVE
Mailing City,State,Zip:	CLEVELAND, OH 44115-1027
Owner Name:	THE SHERWIN WILLIAMS COMPANY
Owner Type:	Other
Operator Name:	CAROL F. DOE
Operator Type:	Other
Short-Term Generator Activity:	No
Importer Activity:	No
Mixed Waste Generator:	No
Transporter Activity:	No
Transfer Facility Activity:	No
Recycler Activity with Storage:	No

Map ID
 Direction
 Distance
 Elevation

MAP FINDINGS

Site

Database(s)

EDR ID Number
 EPA ID Number

SHERIN WILLIAMS #1534 (Continued)

1024844152

Small Quantity On-Site Burner Exemption:	No
Smelting Melting and Refining Furnace Exemption:	No
Underground Injection Control:	No
Off-Site Waste Receipt:	No
Universal Waste Indicator:	Yes
Universal Waste Destination Facility:	Yes
Federal Universal Waste:	No
Active Site Fed-Reg Treatment Storage and Disposal Facility:	Not reported
Active Site Converter Treatment storage and Disposal Facility:	Not reported
Active Site State-Reg Treatment Storage and Disposal Facility:	Not reported
Active Site State-Reg Handler:	---
Federal Facility Indicator:	Not reported
Hazardous Secondary Material Indicator:	N
Sub-Part K Indicator:	Not reported
Commercial TSD Indicator:	No
Treatment Storage and Disposal Type:	Not reported
2018 GPRA Permit Baseline:	Not on the Baseline
2018 GPRA Renewals Baseline:	Not on the Baseline
Permit Renewals Workload Universe:	Not reported
Permit Workload Universe:	Not reported
Permit Progress Universe:	Not reported
Post-Closure Workload Universe:	Not reported
Closure Workload Universe:	Not reported
202 GPRA Corrective Action Baseline:	No
Corrective Action Workload Universe:	No
Subject to Corrective Action Universe:	No
Non-TSDFs Where RCRA CA has Been Imposed Universe:	No
TSDFs Potentially Subject to CA Under 3004 (u)/(v) Universe:	No
TSDFs Only Subject to CA under Discretionary Auth Universe:	No
Corrective Action Priority Ranking:	No NCAPS ranking
Environmental Control Indicator:	No
Institutional Control Indicator:	No
Human Exposure Controls Indicator:	N/A
Groundwater Controls Indicator:	N/A
Operating TSDF Universe:	Not reported
Full Enforcement Universe:	Not reported
Significant Non-Complier Universe:	No
Unaddressed Significant Non-Complier Universe:	No
Addressed Significant Non-Complier Universe:	No
Significant Non-Complier With a Compliance Schedule Universe:	No
Financial Assurance Required:	Not reported
Handler Date of Last Change:	20180906
Recognized Trader-Importer:	No
Recognized Trader-Exporter:	No
Importer of Spent Lead Acid Batteries:	No
Exporter of Spent Lead Acid Batteries:	No
Recycler Activity Without Storage:	No
Manifest Broker:	No
Sub-Part P Indicator:	No

Handler - Owner Operator:

Owner/Operator Indicator:	Operator
Owner/Operator Name:	CAROL F. DOE
Legal Status:	Other
Date Became Current:	Not reported
Date Ended Current:	Not reported

Map ID
 Direction
 Distance
 Elevation

MAP FINDINGS

Site

Database(s)

EDR ID Number
 EPA ID Number

SHERIN WILLIAMS #1534 (Continued)

1024844152

Owner/Operator Address:	101 PROSPECT AVE NW
Owner/Operator City,State,Zip:	CLEVELAND, OH 44115
Owner/Operator Telephone:	216-566-1710
Owner/Operator Telephone Ext:	Not reported
Owner/Operator Fax:	Not reported
Owner/Operator Email:	Not reported
Owner/Operator Indicator:	Owner
Owner/Operator Name:	THE SHERWIN WILLIAMS COMPANY
Legal Status:	Other
Date Became Current:	Not reported
Date Ended Current:	Not reported
Owner/Operator Address:	101 W PROSPECT AVE
Owner/Operator City,State,Zip:	CLEVELAND, OH 44115-1027
Owner/Operator Telephone:	216-566-1710
Owner/Operator Telephone Ext:	Not reported
Owner/Operator Fax:	Not reported
Owner/Operator Email:	Not reported

Historic Generators:

Receive Date:	20140424
Handler Name:	SHERIN WILLIAMS #1534
Federal Waste Generator Description:	Not a generator, verified
State District Owner:	Not reported
Large Quantity Handler of Universal Waste:	No
Recognized Trader Importer:	No
Recognized Trader Exporter:	No
Spent Lead Acid Battery Importer:	No
Spent Lead Acid Battery Exporter:	No
Current Record:	Yes
Non Storage Recycler Activity:	Not reported
Electronic Manifest Broker:	Not reported

List of NAICS Codes and Descriptions:

NAICS Code:	44419
NAICS Description:	OTHER BUILDING MATERIAL DEALERS

Facility Has Received Notices of Violations:

Violations:	No Violations Found
-------------	---------------------

Evaluation Action Summary:

Evaluations:	No Evaluations Found
--------------	----------------------

D45
SE
 < 1/8
 0.115 mi.
 608 ft.

SHERWIN-WILLIAMS #1533
2201 N TUSTIN AVE
SANTA ANA, CA 92705
Site 14 of 16 in cluster D

CERS HAZ WASTE **S118236074**
HAZNET **N/A**

Relative:
Lower
Actual:
189 ft.

CERS HAZ WASTE:	
Name:	SHERWIN-WILLIAMS #1533
Address:	2201 N TUSTIN AVE
City,State,Zip:	SANTA ANA, CA 92705
Site ID:	31555
CERS ID:	10484401

Map ID
Direction
Distance
Elevation

MAP FINDINGS

Site

Database(s)

EDR ID Number
EPA ID Number

SHERWIN-WILLIAMS #1533 (Continued)

S118236074

CERS Description: Hazardous Waste Generator

Violations:

Site ID: 31555
Site Name: SHERWIN-WILLIAMS #1533
Violation Date: 09-24-2019
Citation: 22 CCR 12 66262.34(f) - California Code of Regulations, Title 22, Chapter 12, Section(s) 66262.34(f)
Violation Description: Failure to properly label hazardous waste accumulation containers and portable tanks with the following requirements: "Hazardous Waste", name and address of the generator, physical and chemical characteristics of the Hazardous Waste, and starting accumulation date.
Violation Notes: Returned to compliance on 09/24/2019. The following hazardous waste containers were not labeled: - Waste paint (1 x 55-gallon drum) - Waste paint solids (1 x 55-gallon drum) - Empty toner bottles (1 x cloth tote) Hazardous waste labels were completed and attached to all hazardous waste containers. The violation was corrected at the time of inspection.
Violation Division: Orange County Environmental Health
Violation Program: HW
Violation Source: CERS

Evaluation:

Eval General Type: Other/Unknown
Eval Date: 09-26-2016
Violations Found: No
Eval Type: Other, not routine, done by local agency
Eval Notes: Reviewed Facility information in CERS, accepted.
Eval Division: Orange County Environmental Health
Eval Program: HMRRP
Eval Source: CERS

Eval General Type: Other/Unknown
Eval Date: 02-19-2016
Violations Found: No
Eval Type: Other, not routine, done by local agency
Eval Notes: 2016 submittal CERS review: Facility reporting as HW generator only
Eval Division: Orange County Environmental Health
Eval Program: HW
Eval Source: CERS

Eval General Type: Other/Unknown
Eval Date: 02-19-2016
Violations Found: No
Eval Type: Other, not routine, done by local agency
Eval Notes: 2016 submittal CERS review: Facility states it is exempt from HazMat program - All HM is retail exempt or below thresholds. RUR to Inactivate
Eval Division: Orange County Environmental Health
Eval Program: HMRRP
Eval Source: CERS

Eval General Type: Compliance Evaluation Inspection
Eval Date: 09-24-2019
Violations Found: Yes
Eval Type: Routine done by local agency

Map ID
Direction
Distance
Elevation

MAP FINDINGS

Site

Database(s)

EDR ID Number
EPA ID Number

SHERWIN-WILLIAMS #1533 (Continued)

S118236074

Eval Notes: On site to conduct a routine hazardous waste inspection. This facility is verified to be owned by The Sherwin-Williams Co and currently has 7 employees. Walked throughout the facility and observed the hazardous waste storage area(s). This facility currently generates the following hazardous waste: - Waste paint (1 x 55-gallon drum) - Waste paint solids (1 x 55-gallon drum) - Empty toner bottles (1 x cloth tote) Hazardous waste storage areas are inspected at least weekly. Hazardous waste manifests were available for review. An emergency response information card was provided and completed at the time of inspection. No hazardous waste or universal waste was observed in the dumpster/enclosure area at the time of the inspection. Hazardous waste containers were closed. Employees are familiar with hazardous waste handling and emergency procedures. A copy of this inspection report will be sent to: <sw1533@sherwin.com>

Eval Division: Orange County Environmental Health
Eval Program: HW
Eval Source: CERS

Eval General Type: Other/Unknown
Eval Date: 10-10-2015
Violations Found: No
Eval Type: Other, not routine, done by local agency
Eval Notes: CERS review - Change of DBA from Frazee to Sherwin-Williams
Eval Division: Orange County Environmental Health
Eval Program: HMRRP
Eval Source: CERS

Eval General Type: Other/Unknown
Eval Date: 05-14-2016
Violations Found: No
Eval Type: Other, not routine, done by local agency
Eval Notes: CERS review: BA/OW pg - Reporting as HW Gen only
Eval Division: Orange County Environmental Health
Eval Program: HW
Eval Source: CERS

Eval General Type: Other/Unknown
Eval Date: 01-31-2015
Violations Found: No
Eval Type: Other, not routine, done by local agency
Eval Notes: CERS review & EC records created. Facility disclosed HW & Paint Care exempt materials
Eval Division: Orange County Environmental Health
Eval Program: HMRRP
Eval Source: CERS

Eval General Type: Other/Unknown
Eval Date: 03-14-2015
Violations Found: No
Eval Type: Other, not routine, done by local agency
Eval Notes: 2015 CERS review - accepted pending field inspection - only HW disclosed
Eval Division: Orange County Environmental Health
Eval Program: HMRRP
Eval Source: CERS

Eval General Type: Other/Unknown

Map ID
Direction
Distance
Elevation

MAP FINDINGS

Site

Database(s)

EDR ID Number
EPA ID Number

SHERWIN-WILLIAMS #1533 (Continued)

S118236074

Eval Date: 10-17-2015
Violations Found: No
Eval Type: Other, not routine, done by local agency
Eval Notes: Corrected the BEP. Accepted.
Eval Division: Orange County Environmental Health
Eval Program: HMRRP
Eval Source: CERS

Coordinates:

Site ID: 31555
Facility Name: SHERWIN-WILLIAMS #1533
Env Int Type Code: HWG
Program ID: 10484401
Coord Name: Not reported
Ref Point Type Desc: Center of a facility or station.
Latitude: 33.765950
Longitude: -117.835280

Affiliation:

Affiliation Type Desc: Facility Mailing Address
Entity Name: Mailing Address
Entity Title: Not reported
Affiliation Address: 2201 N Tustin Ave
Affiliation City: Santa Ana
Affiliation State: CA
Affiliation Country: Not reported
Affiliation Zip: 92705
Affiliation Phone: Not reported

Affiliation Type Desc: Identification Signer
Entity Name: Yenny Khuu
Entity Title: EHS Manager
Affiliation Address: Not reported
Affiliation City: Not reported
Affiliation State: Not reported
Affiliation Country: Not reported
Affiliation Zip: Not reported
Affiliation Phone: Not reported

Affiliation Type Desc: Property Owner
Entity Name: Frazee Tustin Properties LTD - Teresa Martin
Entity Title: Not reported
Affiliation Address: 1005 Rosecrans St #202
Affiliation City: San Diego
Affiliation State: CA
Affiliation Country: United States
Affiliation Zip: 92106
Affiliation Phone: (619) 225-1740

Affiliation Type Desc: CUPA District
Entity Name: Orange County Env Health
Entity Title: Not reported
Affiliation Address: 1241 East Dyer Road Suite 120
Affiliation City: Santa Ana
Affiliation State: CA
Affiliation Country: Not reported

Map ID
Direction
Distance
Elevation

MAP FINDINGS

Site

Database(s)

EDR ID Number
EPA ID Number

SHERWIN-WILLIAMS #1533 (Continued)

S118236074

Affiliation Zip: 92705-5611
Affiliation Phone: (714) 433-6406

Affiliation Type Desc: Legal Owner
Entity Name: THE SHERWIN-WILLIAMS CO
Entity Title: Not reported
Affiliation Address: 101 W Prospect Ave. 1000 Midland Building
Affiliation City: Cleveland
Affiliation State: OH
Affiliation Country: United States
Affiliation Zip: 44115
Affiliation Phone: (216) 566-1710

Affiliation Type Desc: Parent Corporation
Entity Name: Sherwin-Williams Company
Entity Title: Not reported
Affiliation Address: Not reported
Affiliation City: Not reported
Affiliation State: Not reported
Affiliation Country: Not reported
Affiliation Zip: Not reported
Affiliation Phone: Not reported

Affiliation Type Desc: Document Preparer
Entity Name: Yenny Khuu
Entity Title: Not reported
Affiliation Address: Not reported
Affiliation City: Not reported
Affiliation State: Not reported
Affiliation Country: Not reported
Affiliation Zip: Not reported
Affiliation Phone: Not reported

Affiliation Type Desc: Environmental Contact
Entity Name: Yenny Khuu
Entity Title: Not reported
Affiliation Address: 2100 W. Orangewood Ave. Ste100
Affiliation City: Orange
Affiliation State: CA
Affiliation Country: Not reported
Affiliation Zip: 92868
Affiliation Phone: Not reported

Affiliation Type Desc: Operator
Entity Name: THE SHERWIN-WILLIAMS CO
Entity Title: Not reported
Affiliation Address: Not reported
Affiliation City: Not reported
Affiliation State: Not reported
Affiliation Country: Not reported
Affiliation Zip: Not reported
Affiliation Phone: (216) 566-1710

HAZNET:

Name: SHERIN WILLIAMS #1534
Address: 2201 N TUSTIN AVE

Map ID
Direction
Distance
Elevation

MAP FINDINGS

Site

Database(s)

EDR ID Number
EPA ID Number

SHERWIN-WILLIAMS #1533 (Continued)

S118236074

Address 2:	Not reported
City,State,Zip:	SANTA ANA, CA 928680000
Contact:	YENNY KHUU
Telephone:	7144747617
Mailing Name:	Not reported
Mailing Address:	2100 W. ORANGEWOOD AVE. STE100
Year:	2019
Gepaid:	CAL000396228
TSD EPA ID:	NVD980895338
CA Waste Code:	214 - Unspecified solvent mixture
Disposal Method:	H141 - Storage, Bulking, And/Or Transfer Off Site--No Treatment/Reovery (H010-H129) Or (H131-H135)
Tons:	0.05150
Year:	2019
Gepaid:	CAL000396228
TSD EPA ID:	CAD008364432
CA Waste Code:	291 - Latex waste
Disposal Method:	H141 - Storage, Bulking, And/Or Transfer Off Site--No Treatment/Reovery (H010-H129) Or (H131-H135)
Tons:	0.61200
Year:	2018
Gepaid:	CAL000396228
TSD EPA ID:	NVD980895338
CA Waste Code:	214 - Unspecified solvent mixture
Disposal Method:	H141 - Storage, Bulking, And/Or Transfer Off Site--No Treatment/Reovery (H010-H129) Or (H131-H135)
Tons:	0.11450
Year:	2018
Gepaid:	CAL000396228
TSD EPA ID:	CAD008364432
CA Waste Code:	291 - Latex waste
Disposal Method:	H141 - Storage, Bulking, And/Or Transfer Off Site--No Treatment/Reovery (H010-H129) Or (H131-H135)
Tons:	0.55800
Year:	2018
Gepaid:	CAL000396228
TSD EPA ID:	CAD008364432
CA Waste Code:	214 - Unspecified solvent mixture
Disposal Method:	H141 - Storage, Bulking, And/Or Transfer Off Site--No Treatment/Reovery (H010-H129) Or (H131-H135)
Tons:	0.07700
Year:	2017
Gepaid:	CAL000396228
TSD EPA ID:	CAD008364432
CA Waste Code:	291 - Latex waste
Disposal Method:	H141 - Storage, Bulking, And/Or Transfer Off Site--No Treatment/Reovery (H010-H129) Or (H131-H135)
Tons:	0.585
Year:	2016
Gepaid:	CAL000396228

Map ID
Direction
Distance
Elevation

MAP FINDINGS

Site

Database(s)

EDR ID Number
EPA ID Number

SHERWIN-WILLIAMS #1533 (Continued)

S118236074

TSD EPA ID: CAD008364432
CA Waste Code: 291 - Latex waste
Disposal Method: H141 - Storage, Bulking, And/Or Transfer Off Site--No Treatment/Reovery (H010-H129) Or (H131-H135)
Tons: 0.44

Additional Info:

Year: 2017
Gen EPA ID: CAL000396228

Shipment Date: 20171102
Creation Date: 5/30/2018 18:32:07
Receipt Date: 20171107
Manifest ID: 001686791PSC
Trans EPA ID: MNS000110924
Trans Name: STERICYCLE SPECIALTY WASTE SOLUTIONS INC
Trans 2 EPA ID: CAR000217000
Trans 2 Name: LA CHIQUITA TRUCKING
TSD EPA ID: CAD008364432
Trans Name: RHO CHEM LLC
TSD Alt EPA ID: Not reported
TSD Alt Name: Not reported
Waste Code Description: 291 - Latex waste
RCRA Code: Not reported
Meth Code: H141 - Storage, Bulking, And/Or Transfer Off Site--No Treatment/Reovery (H010-H129) Or (H131-H135)

Quantity Tons: 0.1
Waste Quantity: 200
Quantity Unit: P
Additional Code 1: Not reported
Additional Code 2: Not reported
Additional Code 3: Not reported
Additional Code 4: Not reported
Additional Code 5: Not reported

Shipment Date: 20171102
Creation Date: 5/30/2018 18:32:07
Receipt Date: 20171107
Manifest ID: 001686791PSC
Trans EPA ID: MNS000110924
Trans Name: STERICYCLE SPECIALTY WASTE SOLUTIONS INC
Trans 2 EPA ID: CAR000217000
Trans 2 Name: LA CHIQUITA TRUCKING
TSD EPA ID: CAD008364432
Trans Name: RHO CHEM LLC
TSD Alt EPA ID: Not reported
TSD Alt Name: Not reported
Waste Code Description: 291 - Latex waste
RCRA Code: Not reported
Meth Code: H141 - Storage, Bulking, And/Or Transfer Off Site--No Treatment/Reovery (H010-H129) Or (H131-H135)

Quantity Tons: 0.109
Waste Quantity: 218
Quantity Unit: P
Additional Code 1: Not reported
Additional Code 2: Not reported

Map ID
Direction
Distance
Elevation

MAP FINDINGS

Site

Database(s)

EDR ID Number
EPA ID Number

SHERWIN-WILLIAMS #1533 (Continued)

S118236074

Additional Code 3:	Not reported
Additional Code 4:	Not reported
Additional Code 5:	Not reported
Shipment Date:	20170915
Creation Date:	5/30/2018 18:33:51
Receipt Date:	20170925
Manifest ID:	001652816PSC
Trans EPA ID:	MNS000110924
Trans Name:	STERICYCLE SPECIALTY WASTE SOLUTIONS INC
Trans 2 EPA ID:	CAR000217000
Trans 2 Name:	LA CHIQUITA TRUCKING
TSDf EPA ID:	CAD008364432
Trans Name:	RHO CHEM LLC
TSDf Alt EPA ID:	Not reported
TSDf Alt Name:	Not reported
Waste Code Description:	291 - Latex waste
RCRA Code:	Not reported
Meth Code:	H141 - Storage, Bulking, And/Or Transfer Off Site--No Treatment/Reovery (H010-H129) Or (H131-H135)
Quantity Tons:	0.0615
Waste Quantity:	123
Quantity Unit:	P
Additional Code 1:	Not reported
Additional Code 2:	Not reported
Additional Code 3:	Not reported
Additional Code 4:	Not reported
Additional Code 5:	Not reported
Shipment Date:	20170804
Creation Date:	7/24/2018 18:30:44
Receipt Date:	20170815
Manifest ID:	001618362PSC
Trans EPA ID:	MNS000110924
Trans Name:	STERICYCLE SPECIALTY WASTE SOLUTIONS INC
Trans 2 EPA ID:	NED986382133
Trans 2 Name:	SMITH SYSTEMS TRANSPORTATION
TSDf EPA ID:	CAD008364432
Trans Name:	RHO CHEM LLC
TSDf Alt EPA ID:	Not reported
TSDf Alt Name:	Not reported
Waste Code Description:	291 - Latex waste
RCRA Code:	Not reported
Meth Code:	H141 - Storage, Bulking, And/Or Transfer Off Site--No Treatment/Reovery (H010-H129) Or (H131-H135)
Quantity Tons:	0.0495
Waste Quantity:	99
Quantity Unit:	P
Additional Code 1:	Not reported
Additional Code 2:	Not reported
Additional Code 3:	Not reported
Additional Code 4:	Not reported
Additional Code 5:	Not reported
Shipment Date:	20170804
Creation Date:	7/24/2018 18:30:44
Receipt Date:	20170815

Map ID
Direction
Distance
Elevation

MAP FINDINGS

Site

Database(s)

EDR ID Number
EPA ID Number

SHERWIN-WILLIAMS #1533 (Continued)

S118236074

Manifest ID: 001618362PSC
Trans EPA ID: MNS000110924
Trans Name: STERICYCLE SPECIALTY WASTE SOLUTIONS INC
Trans 2 EPA ID: NED986382133
Trans 2 Name: SMITH SYSTEMS TRANSPORTATION
TSDf EPA ID: CAD008364432
Trans Name: RHO CHEM LLC
TSDf Alt EPA ID: Not reported
TSDf Alt Name: Not reported
Waste Code Description: 291 - Latex waste
RCRA Code: Not reported
Meth Code: H141 - Storage, Bulking, And/Or Transfer Off Site--No Treatment/Reovery (H010-H129) Or (H131-H135)

Quantity Tons: 0.0625
Waste Quantity: 125
Quantity Unit: P
Additional Code 1: Not reported
Additional Code 2: Not reported
Additional Code 3: Not reported
Additional Code 4: Not reported
Additional Code 5: Not reported

Shipment Date: 20170517
Creation Date: 5/30/2018 18:32:32
Receipt Date: 20170522
Manifest ID: 001557429PSC
Trans EPA ID: CAD008364432
Trans Name: RHO CHEM LLC
Trans 2 EPA ID: CAR000217000
Trans 2 Name: LA CHIQUITA TRUCKING
TSDf EPA ID: CAD008364432
Trans Name: RHO CHEM LLC
TSDf Alt EPA ID: Not reported
TSDf Alt Name: Not reported
Waste Code Description: 291 - Latex waste
RCRA Code: Not reported
Meth Code: H141 - Storage, Bulking, And/Or Transfer Off Site--No Treatment/Reovery (H010-H129) Or (H131-H135)

Quantity Tons: 0.0415
Waste Quantity: 83
Quantity Unit: P
Additional Code 1: Not reported
Additional Code 2: Not reported
Additional Code 3: Not reported
Additional Code 4: Not reported
Additional Code 5: Not reported

Shipment Date: 20170517
Creation Date: 5/30/2018 18:32:32
Receipt Date: 20170522
Manifest ID: 001557429PSC
Trans EPA ID: CAD008364432
Trans Name: RHO CHEM LLC
Trans 2 EPA ID: CAR000217000
Trans 2 Name: LA CHIQUITA TRUCKING
TSDf EPA ID: CAD008364432
Trans Name: RHO CHEM LLC

Map ID
Direction
Distance
Elevation

MAP FINDINGS

Site

Database(s)

EDR ID Number
EPA ID Number

SHERWIN-WILLIAMS #1533 (Continued)

S118236074

TSDf Alt EPA ID:	Not reported
TSDf Alt Name:	Not reported
Waste Code Description:	291 - Latex waste
RCRA Code:	Not reported
Meth Code:	H141 - Storage, Bulking, And/Or Transfer Off Site--No Treatment/Reovery (H010-H129) Or (H131-H135)
Quantity Tons:	0.056
Waste Quantity:	112
Quantity Unit:	P
Additional Code 1:	Not reported
Additional Code 2:	Not reported
Additional Code 3:	Not reported
Additional Code 4:	Not reported
Additional Code 5:	Not reported
Shipment Date:	20170223
Creation Date:	5/19/2017 13:44:36
Receipt Date:	20170301
Manifest ID:	001485825PSC
Trans EPA ID:	CAD008364432
Trans Name:	RHO-CHEM, LLC
Trans 2 EPA ID:	CAD983649880
Trans 2 Name:	PSC ENVIRONMENTAL SERVICES OF POMONA, LP
TSDf EPA ID:	CAD008364432
Trans Name:	RHO-CHEM, LLC
TSDf Alt EPA ID:	Not reported
TSDf Alt Name:	Not reported
Waste Code Description:	291 - Latex waste
RCRA Code:	Not reported
Meth Code:	H141 - Storage, Bulking, And/Or Transfer Off Site--No Treatment/Reovery (H010-H129) Or (H131-H135)
Quantity Tons:	0.05
Waste Quantity:	100
Quantity Unit:	P
Additional Code 1:	Not reported
Additional Code 2:	Not reported
Additional Code 3:	Not reported
Additional Code 4:	Not reported
Additional Code 5:	Not reported
Shipment Date:	20170223
Creation Date:	5/19/2017 13:44:36
Receipt Date:	20170301
Manifest ID:	001485825PSC
Trans EPA ID:	CAD008364432
Trans Name:	RHO-CHEM, LLC
Trans 2 EPA ID:	CAD983649880
Trans 2 Name:	PSC ENVIRONMENTAL SERVICES OF POMONA, LP
TSDf EPA ID:	CAD008364432
Trans Name:	RHO-CHEM, LLC
TSDf Alt EPA ID:	Not reported
TSDf Alt Name:	Not reported
Waste Code Description:	291 - Latex waste
RCRA Code:	Not reported
Meth Code:	H141 - Storage, Bulking, And/Or Transfer Off Site--No Treatment/Reovery (H010-H129) Or (H131-H135)
Quantity Tons:	0.055

Map ID
Direction
Distance
Elevation

MAP FINDINGS

Site

Database(s)

EDR ID Number
EPA ID Number

SHERWIN-WILLIAMS #1533 (Continued)

S118236074

Waste Quantity: 110
Quantity Unit: P
Additional Code 1: Not reported
Additional Code 2: Not reported
Additional Code 3: Not reported
Additional Code 4: Not reported
Additional Code 5: Not reported

Additional Info:

Year: 2016
Gen EPA ID: CAL000396228

Shipment Date: 20151228
Creation Date: 5/24/2016 16:38:02
Receipt Date: 20160104
Manifest ID: 001188816PSC
Trans EPA ID: CAD008364432
Trans Name: RHO CHEM LLC
Trans 2 EPA ID: CAD983649880
Trans 2 Name: PSC ENVIRONMENTAL SERVICES OF POMONA LP
TSDf EPA ID: CAD008364432
Trans Name: RHO CHEM LLC
TSDf Alt EPA ID: Not reported
TSDf Alt Name: Not reported
Waste Code Description: 291 - Latex waste
RCRA Code: Not reported
Meth Code: H141 - Storage, Bulking, And/Or Transfer Off Site--No Treatment/Reovery (H010-H129) Or (H131-H135)

Quantity Tons: 0.064
Waste Quantity: 128
Quantity Unit: P
Additional Code 1: Not reported
Additional Code 2: Not reported
Additional Code 3: Not reported
Additional Code 4: Not reported
Additional Code 5: Not reported

Shipment Date: 20151005
Creation Date: 1/11/2016 22:15:53
Receipt Date: 20151008
Manifest ID: 001118190PSC
Trans EPA ID: CAD008364432
Trans Name: RHO CHEM LLC
Trans 2 EPA ID: CAD983649880
Trans 2 Name: PSC ENVIRONMENTAL SERVICES OF POMONA LP
TSDf EPA ID: CAD008364432
Trans Name: RHO CHEM LLC
TSDf Alt EPA ID: Not reported
TSDf Alt Name: Not reported
Waste Code Description: 291 - Latex waste
RCRA Code: Not reported
Meth Code: H141 - Storage, Bulking, And/Or Transfer Off Site--No Treatment/Reovery (H010-H129) Or (H131-H135)

Quantity Tons: 0.0475
Waste Quantity: 95
Quantity Unit: P
Additional Code 1: Not reported

Map ID
Direction
Distance
Elevation

MAP FINDINGS

Site

Database(s)

EDR ID Number
EPA ID Number

SHERWIN-WILLIAMS #1533 (Continued)

S118236074

Additional Code 2:	Not reported
Additional Code 3:	Not reported
Additional Code 4:	Not reported
Additional Code 5:	Not reported
Shipment Date:	20151005
Creation Date:	1/11/2016 22:15:53
Receipt Date:	20151008
Manifest ID:	001118190PSC
Trans EPA ID:	CAD008364432
Trans Name:	RHO CHEM LLC
Trans 2 EPA ID:	CAD983649880
Trans 2 Name:	PSC ENVIRONMENTAL SERVICES OF POMONA LP
TSDf EPA ID:	CAD008364432
Trans Name:	RHO CHEM LLC
TSDf Alt EPA ID:	Not reported
TSDf Alt Name:	Not reported
Waste Code Description:	291 - Latex waste
RCRA Code:	Not reported
Meth Code:	H141 - Storage, Bulking, And/Or Transfer Off Site--No Treatment/Reovery (H010-H129) Or (H131-H135)
Quantity Tons:	0.0575
Waste Quantity:	115
Quantity Unit:	P
Additional Code 1:	Not reported
Additional Code 2:	Not reported
Additional Code 3:	Not reported
Additional Code 4:	Not reported
Additional Code 5:	Not reported
Shipment Date:	20150629
Creation Date:	9/22/2015 22:15:49
Receipt Date:	20150706
Manifest ID:	001045715PSC
Trans EPA ID:	CAD008364432
Trans Name:	RHO CHEM LLC
Trans 2 EPA ID:	CAD983649880
Trans 2 Name:	PSC ENVIRONMENTAL SERVICES OF POMONA LP
TSDf EPA ID:	CAD008364432
Trans Name:	RHO CHEM LLC
TSDf Alt EPA ID:	Not reported
TSDf Alt Name:	Not reported
Waste Code Description:	291 - Latex waste
RCRA Code:	Not reported
Meth Code:	H141 - Storage, Bulking, And/Or Transfer Off Site--No Treatment/Reovery (H010-H129) Or (H131-H135)
Quantity Tons:	0.2915
Waste Quantity:	583
Quantity Unit:	P
Additional Code 1:	Not reported
Additional Code 2:	Not reported
Additional Code 3:	Not reported
Additional Code 4:	Not reported
Additional Code 5:	Not reported
Shipment Date:	20150629
Creation Date:	9/22/2015 22:15:49

Map ID
Direction
Distance
Elevation

MAP FINDINGS

Site

Database(s)

EDR ID Number
EPA ID Number

SHERWIN-WILLIAMS #1533 (Continued)

S118236074

Receipt Date: 20150706
Manifest ID: 001045715PSC
Trans EPA ID: CAD008364432
Trans Name: RHO CHEM LLC
Trans 2 EPA ID: CAD983649880
Trans 2 Name: PSC ENVIRONMENTAL SERVICES OF POMONA LP
TSDf EPA ID: CAD008364432
Trans Name: RHO CHEM LLC
TSDf Alt EPA ID: Not reported
TSDf Alt Name: Not reported
Waste Code Description: 291 - Latex waste
RCRA Code: Not reported
Meth Code: H141 - Storage, Bulking, And/Or Transfer Off Site--No Treatment/Reovery (H010-H129) Or (H131-H135)

Quantity Tons: 0.091
Waste Quantity: 182
Quantity Unit: P
Additional Code 1: Not reported
Additional Code 2: Not reported
Additional Code 3: Not reported
Additional Code 4: Not reported
Additional Code 5: Not reported

Shipment Date: 20150325
Creation Date: 6/24/2015 22:15:41
Receipt Date: 20150330
Manifest ID: 000139276MWI
Trans EPA ID: CAD008364432
Trans Name: RHO CHEM LLC
Trans 2 EPA ID: CAD983649880
Trans 2 Name: PSC ENVIRONMENTAL SERVICES OF POMONA LP
TSDf EPA ID: CAD008364432
Trans Name: RHO CHEM LLC
TSDf Alt EPA ID: Not reported
TSDf Alt Name: Not reported
Waste Code Description: 352 - Other organic solids
RCRA Code: Not reported
Meth Code: H141 - Storage, Bulking, And/Or Transfer Off Site--No Treatment/Reovery (H010-H129) Or (H131-H135)

Quantity Tons: 0.079
Waste Quantity: 158
Quantity Unit: P
Additional Code 1: Not reported
Additional Code 2: Not reported
Additional Code 3: Not reported
Additional Code 4: Not reported
Additional Code 5: Not reported

Shipment Date: 20150128
Creation Date: 3/23/2015 22:15:13
Receipt Date: 20150203
Manifest ID: 000937806PSC
Trans EPA ID: CAD008364432
Trans Name: RHO CHEM LLC
Trans 2 EPA ID: CAD983649880
Trans 2 Name: PSC ENVIRONMENTAL SERVICES OF POMONA LP
TSDf EPA ID: CAD008364432

Map ID
 Direction
 Distance
 Elevation

MAP FINDINGS

Site

Database(s)

EDR ID Number
 EPA ID Number

SHERWIN-WILLIAMS #1533 (Continued)

S118236074

Trans Name:	RHO CHEM LLC
TSDf Alt EPA ID:	Not reported
TSDf Alt Name:	Not reported
Waste Code Description:	291 - Latex waste
RCRA Code:	Not reported
Meth Code:	H141 - Storage, Bulking, And/Or Transfer Off Site--No Treatment/Reovery (H010-H129) Or (H131-H135)
Quantity Tons:	0.1075
Waste Quantity:	215
Quantity Unit:	P
Additional Code 1:	Not reported
Additional Code 2:	Not reported
Additional Code 3:	Not reported
Additional Code 4:	Not reported
Additional Code 5:	Not reported

D46
SE
 < 1/8
 0.115 mi.
 608 ft.

FRAZEE ENTERPRISES LLC
2201 N. TUSTIN AVE. #120
SANTA ANA, CA 92705
Site 15 of 16 in cluster D

RCRA NonGen / NLR **1026802354**
CAC003114354

Relative:
Lower
Actual:
189 ft.

RCRA NonGen / NLR:	
Date Form Received by Agency:	20210412
Handler Name:	FRAZEE ENTERPRISES LLC
Handler Address:	2201 N. TUSTIN AVE. #120
Handler City,State,Zip:	SANTA ANA, CA 92705
EPA ID:	CAC003114354
Contact Name:	DANIEL FRAZEE
Contact Address:	2201 N. TUSTIN AVE. #120
Contact City,State,Zip:	SANTA ANA, CA 92705
Contact Telephone:	619-991-0155
Contact Fax:	Not reported
Contact Email:	CMCGUIRE@RMC.COM
Contact Title:	Not reported
EPA Region:	09
Land Type:	Not reported
Federal Waste Generator Description:	Not a generator, verified
Non-Notifier:	Not reported
Biennial Report Cycle:	Not reported
Accessibility:	Not reported
Active Site Indicator:	Not reported
State District Owner:	Not reported
State District:	Not reported
Mailing Address:	2201 N. TUSTIN AVE. #120
Mailing City,State,Zip:	SANTA ANA, CA 92705
Owner Name:	DANIEL FRAZEE
Owner Type:	Other
Operator Name:	DANIEL FRAZEE
Operator Type:	Other
Short-Term Generator Activity:	No
Importer Activity:	No
Mixed Waste Generator:	No
Transporter Activity:	No
Transfer Facility Activity:	No
Recycler Activity with Storage:	No
Small Quantity On-Site Burner Exemption:	No
Smelting Melting and Refining Furnace Exemption:	No

Map ID
 Direction
 Distance
 Elevation

MAP FINDINGS

Site

Database(s)

EDR ID Number
 EPA ID Number

FRAZEE ENTERPRISES LLC (Continued)

1026802354

Underground Injection Control:	No
Off-Site Waste Receipt:	No
Universal Waste Indicator:	No
Universal Waste Destination Facility:	No
Federal Universal Waste:	No
Active Site Fed-Reg Treatment Storage and Disposal Facility:	Not reported
Active Site Converter Treatment storage and Disposal Facility:	Not reported
Active Site State-Reg Treatment Storage and Disposal Facility:	Not reported
Active Site State-Reg Handler:	---
Federal Facility Indicator:	Not reported
Hazardous Secondary Material Indicator:	N
Sub-Part K Indicator:	Not reported
Commercial TSD Indicator:	No
Treatment Storage and Disposal Type:	Not reported
2018 GPRC Permit Baseline:	Not on the Baseline
2018 GPRC Renewals Baseline:	Not on the Baseline
Permit Renewals Workload Universe:	Not reported
Permit Workload Universe:	Not reported
Permit Progress Universe:	Not reported
Post-Closure Workload Universe:	Not reported
Closure Workload Universe:	Not reported
202 GPRC Corrective Action Baseline:	No
Corrective Action Workload Universe:	No
Subject to Corrective Action Universe:	No
Non-TSDs Where RCRA CA has Been Imposed Universe:	No
TSDs Potentially Subject to CA Under 3004 (u)/(v) Universe:	No
TSDs Only Subject to CA under Discretionary Auth Universe:	No
Corrective Action Priority Ranking:	No NCAPS ranking
Environmental Control Indicator:	No
Institutional Control Indicator:	No
Human Exposure Controls Indicator:	N/A
Groundwater Controls Indicator:	N/A
Operating TSDF Universe:	Not reported
Full Enforcement Universe:	Not reported
Significant Non-Complier Universe:	No
Unaddressed Significant Non-Complier Universe:	No
Addressed Significant Non-Complier Universe:	No
Significant Non-Complier With a Compliance Schedule Universe:	No
Financial Assurance Required:	Not reported
Handler Date of Last Change:	20210415
Recognized Trader-Importer:	No
Recognized Trader-Exporter:	No
Importer of Spent Lead Acid Batteries:	No
Exporter of Spent Lead Acid Batteries:	No
Recycler Activity Without Storage:	No
Manifest Broker:	No
Sub-Part P Indicator:	No

Handler - Owner Operator:

Owner/Operator Indicator:	Operator
Owner/Operator Name:	DANIEL FRAZEE
Legal Status:	Other
Date Became Current:	Not reported
Date Ended Current:	Not reported
Owner/Operator Address:	2201 N. TUSTIN AVE. #120
Owner/Operator City,State,Zip:	SANTA ANA, CA 92705

Map ID
Direction
Distance
Elevation

MAP FINDINGS

Site

Database(s)

EDR ID Number
EPA ID Number

FRAZEE ENTERPRISES LLC (Continued)

1026802354

Owner/Operator Telephone: 619-991-0155
Owner/Operator Telephone Ext: Not reported
Owner/Operator Fax: Not reported
Owner/Operator Email: Not reported

Owner/Operator Indicator: Owner
Owner/Operator Name: DANIEL FRAZEE
Legal Status: Other
Date Became Current: Not reported
Date Ended Current: Not reported
Owner/Operator Address: 2201 N. TUSTIN AVE. #120
Owner/Operator City,State,Zip: SANTA ANA, CA 92705
Owner/Operator Telephone: 619-991-0155
Owner/Operator Telephone Ext: Not reported
Owner/Operator Fax: Not reported
Owner/Operator Email: Not reported

Historic Generators:

Receive Date: 20210412
Handler Name: FRAZEE ENTERPRISES LLC
Federal Waste Generator Description: Not a generator, verified
State District Owner: Not reported
Large Quantity Handler of Universal Waste: No
Recognized Trader Importer: No
Recognized Trader Exporter: No
Spent Lead Acid Battery Importer: No
Spent Lead Acid Battery Exporter: No
Current Record: Yes
Non Storage Recycler Activity: No
Electronic Manifest Broker: No

List of NAICS Codes and Descriptions:

NAICS Code: 236220
NAICS Description: COMMERCIAL AND INSTITUTIONAL BUILDING CONSTRUCTION

Facility Has Received Notices of Violations:

Violations: No Violations Found

Evaluation Action Summary:

Evaluations: No Evaluations Found

D47
SE
< 1/8
0.120 mi.
634 ft.

DANE VALDEZ
2202 E. BUFFALO AVE
SANTA ANA, CA 92705
Site 16 of 16 in cluster D

RCRA NonGen / NLR **1026812375**
CAC003124888

Relative:
Lower
Actual:
189 ft.

RCRA NonGen / NLR:
Date Form Received by Agency: 20210616
Handler Name: DANE VALDEZ
Handler Address: 2202 E. BUFFALO AVE
Handler City,State,Zip: SANTA ANA, CA 92705
EPA ID: CAC003124888
Contact Name: DANE VALDEZ
Contact Address: 2202 E. BUFFALO AVE

Map ID
Direction
Distance
Elevation

MAP FINDINGS

Site

Database(s)

EDR ID Number
EPA ID Number

DANE VALDEZ (Continued)

1026812375

Contact City,State,Zip:	SANTA ANA, CA 92705
Contact Telephone:	562-607-5840
Contact Fax:	Not reported
Contact Email:	RACHELSUPERIORENV@GMAIL.COM
Contact Title:	Not reported
EPA Region:	09
Land Type:	Not reported
Federal Waste Generator Description:	Not a generator, verified
Non-Notifier:	Not reported
Biennial Report Cycle:	Not reported
Accessibility:	Not reported
Active Site Indicator:	Not reported
State District Owner:	Not reported
State District:	Not reported
Mailing Address:	2202 E. BUFFALO AVE
Mailing City,State,Zip:	SANTA ANA, CA 92705
Owner Name:	DANE VALDEZ
Owner Type:	Other
Operator Name:	DANE VALDEZ
Operator Type:	Other
Short-Term Generator Activity:	No
Importer Activity:	No
Mixed Waste Generator:	No
Transporter Activity:	No
Transfer Facility Activity:	No
Recycler Activity with Storage:	No
Small Quantity On-Site Burner Exemption:	No
Smelting Melting and Refining Furnace Exemption:	No
Underground Injection Control:	No
Off-Site Waste Receipt:	No
Universal Waste Indicator:	No
Universal Waste Destination Facility:	No
Federal Universal Waste:	No
Active Site Fed-Reg Treatment Storage and Disposal Facility:	Not reported
Active Site Converter Treatment storage and Disposal Facility:	Not reported
Active Site State-Reg Treatment Storage and Disposal Facility:	Not reported
Active Site State-Reg Handler:	---
Federal Facility Indicator:	Not reported
Hazardous Secondary Material Indicator:	N
Sub-Part K Indicator:	Not reported
Commercial TSD Indicator:	No
Treatment Storage and Disposal Type:	Not reported
2018 GPRA Permit Baseline:	Not on the Baseline
2018 GPRA Renewals Baseline:	Not on the Baseline
Permit Renewals Workload Universe:	Not reported
Permit Workload Universe:	Not reported
Permit Progress Universe:	Not reported
Post-Closure Workload Universe:	Not reported
Closure Workload Universe:	Not reported
202 GPRA Corrective Action Baseline:	No
Corrective Action Workload Universe:	No
Subject to Corrective Action Universe:	No
Non-TSDs Where RCRA CA has Been Imposed Universe:	No
TSDs Potentially Subject to CA Under 3004 (u)/(v) Universe:	No
TSDs Only Subject to CA under Discretionary Auth Universe:	No
Corrective Action Priority Ranking:	No NCAPS ranking
Environmental Control Indicator:	No

Map ID
 Direction
 Distance
 Elevation

MAP FINDINGS

Site

Database(s)

EDR ID Number
 EPA ID Number

DANE VALDEZ (Continued)

1026812375

Institutional Control Indicator:	No
Human Exposure Controls Indicator:	N/A
Groundwater Controls Indicator:	N/A
Operating TSDF Universe:	Not reported
Full Enforcement Universe:	Not reported
Significant Non-Complier Universe:	No
Unaddressed Significant Non-Complier Universe:	No
Addressed Significant Non-Complier Universe:	No
Significant Non-Complier With a Compliance Schedule Universe:	No
Financial Assurance Required:	Not reported
Handler Date of Last Change:	20210618
Recognized Trader-Importer:	No
Recognized Trader-Exporter:	No
Importer of Spent Lead Acid Batteries:	No
Exporter of Spent Lead Acid Batteries:	No
Recycler Activity Without Storage:	No
Manifest Broker:	No
Sub-Part P Indicator:	No

Handler - Owner Operator:

Owner/Operator Indicator:	Owner
Owner/Operator Name:	DANE VALDEZ
Legal Status:	Other
Date Became Current:	Not reported
Date Ended Current:	Not reported
Owner/Operator Address:	2202 E. BUFFALO AVE
Owner/Operator City,State,Zip:	SANTA ANA, CA 92705
Owner/Operator Telephone:	562-607-5840
Owner/Operator Telephone Ext:	Not reported
Owner/Operator Fax:	Not reported
Owner/Operator Email:	Not reported

Owner/Operator Indicator:	Operator
Owner/Operator Name:	DANE VALDEZ
Legal Status:	Other
Date Became Current:	Not reported
Date Ended Current:	Not reported
Owner/Operator Address:	2202 E. BUFFALO AVE
Owner/Operator City,State,Zip:	SANTA ANA, CA 92705
Owner/Operator Telephone:	562-607-5840
Owner/Operator Telephone Ext:	Not reported
Owner/Operator Fax:	Not reported
Owner/Operator Email:	Not reported

Historic Generators:

Receive Date:	20210616
Handler Name:	DANE VALDEZ
Federal Waste Generator Description:	Not a generator, verified
State District Owner:	Not reported
Large Quantity Handler of Universal Waste:	No
Recognized Trader Importer:	No
Recognized Trader Exporter:	No
Spent Lead Acid Battery Importer:	No
Spent Lead Acid Battery Exporter:	No
Current Record:	Yes

Map ID
 Direction
 Distance
 Elevation

MAP FINDINGS

Site

Database(s)

EDR ID Number
 EPA ID Number

DANE VALDEZ (Continued)

1026812375

Non Storage Recycler Activity: No
 Electronic Manifest Broker: No

List of NAICS Codes and Descriptions:

NAICS Code: 56299
 NAICS Description: ALL OTHER WASTE MANAGEMENT SERVICES

Facility Has Received Notices of Violations:

Violations: No Violations Found

Evaluation Action Summary:

Evaluations: No Evaluations Found

F48
West
1/8-1/4
0.125 mi.
661 ft.

ORANGE COUNTY CEMETERY DIST
1919 SANTA CLARA AVE
SANTA ANA, CA 92705

LUST S104539413
N/A

Site 1 of 3 in cluster F

Relative:
Lower
Actual:
192 ft.

LUST REG 8:
 Name: ORANGE COUNTY CEMETERY DIST
 Address: 1919 SANTA CLARA AVE
 City: SANTA ANA
 Region: 8
 County: Orange
 Regional Board: Santa Ana Region
 Facility Status: Case Closed
 Case Number: 083003699T
 Local Case Num: Not reported
 Case Type: Soil only
 Substance: Gasoline
 Qty Leaked: Not reported
 Abate Method: Not reported
 Cross Street: Not reported
 Enf Type: Not reported
 Funding: Not reported
 How Discovered: Tank Closure
 How Stopped: Not reported
 Leak Cause: UNK
 Leak Source: UNK
 Global ID: T0605999012
 How Stopped Date: 3/29/2000
 Enter Date: 5/31/2000
 Date Confirmation of Leak Began: Not reported
 Date Preliminary Assessment Began: Not reported
 Discover Date: 3/29/2000
 Enforcement Date: Not reported
 Close Date: 4/7/2000
 Date Prelim Assessment Workplan Submitted: Not reported
 Date Pollution Characterization Began: Not reported
 Date Remediation Plan Submitted: Not reported
 Date Remedial Action Underway: Not reported
 Date Post Remedial Action Monitoring: Not reported
 Enter Date: 5/31/2000
 GW Qualifies: Not reported

Map ID
 Direction
 Distance
 Elevation

MAP FINDINGS

Site

Database(s)

EDR ID Number
 EPA ID Number

ORANGE COUNTY CEMETERY DIST (Continued)

S104539413

Soil Qualifies:	<
Operator:	Not reported
Facility Contact:	Not reported
Interim:	Not reported
Oversite Program:	LUST
Latitude:	33.767237
Longitude:	-117.840749
MTBE Date:	Not reported
Max MTBE GW:	Not reported
MTBE Concentration:	1
Max MTBE Soil:	.01
MTBE Fuel:	1
MTBE Tested:	MTBE Detected. Site tested for MTBE & MTBE detected
MTBE Class:	*
Staff:	RS
Staff Initials:	JB
Lead Agency:	Local Agency
Local Agency:	Santa Ana, Orange County
Hydr Basin #:	COASTAL PLAIN OF ORA
Beneficial:	Not reported
Priority:	Not reported
Cleanup Fund Id:	Not reported
Work Suspended:	No
Summary:	Not reported

F49
West
1/8-1/4
0.125 mi.
661 ft.

ORANGE COUNTY CEMETERY DIST
1919 E SANTA CLARA AVE
SANTA ANA, CA 92705
Site 2 of 3 in cluster F

LUST **U001578115**
HIST UST **N/A**
Cortese
CERS

Relative:
Lower
Actual:
192 ft.

LUST:

Name:	ORANGE COUNTY CEMETERY DIST
Address:	1919 E SANTA CLARA AVE
City,State,Zip:	SANTA ANA, CA 92705
Lead Agency:	SANTA ANA, CITY OF
Case Type:	LUST Cleanup Site
Geo Track:	http://geotracker.waterboards.ca.gov/profile_report.asp?global_id=T0605999012
Global Id:	T0605999012
Latitude:	33.768411
Longitude:	-117.83988
Status:	Completed - Case Closed
Status Date:	04/07/2000
Case Worker:	CC
RB Case Number:	083003699T
Local Agency:	SANTA ANA, CITY OF
File Location:	Not reported
Local Case Number:	Not reported
Potential Media Affect:	Soil
Potential Contaminants of Concern:	Gasoline
Site History:	Not reported

LUST:

Global Id:	T0605999012
Contact Type:	Local Agency Caseworker
Contact Name:	CHRISTOPHER CIRAULO
Organization Name:	SANTA ANA, CITY OF
Address:	1439 S. BROADWAY

Map ID
Direction
Distance
Elevation

MAP FINDINGS

Site

Database(s)

EDR ID Number
EPA ID Number

ORANGE COUNTY CEMETERY DIST (Continued)

U001578115

City: SANTA ANA
Email: cciraulo@santa-ana.org
Phone Number: Not reported

Global Id: T0605999012
Contact Type: Regional Board Caseworker
Contact Name: ROSE SCOTT
Organization Name: SANTA ANA RWQCB (REGION 8)
Address: 3737 MAIN STREET, SUITE 500
City: RIVERSIDE
Email: rose.scott@waterboards.ca.gov
Phone Number: 9513206375

LUST:

Global Id: T0605999012
Action Type: Other
Date: 03/29/2000
Action: Leak Discovery

Global Id: T0605999012
Action Type: Other
Date: 03/29/2000
Action: Leak Stopped

Global Id: T0605999012
Action Type: ENFORCEMENT
Date: 04/07/2000
Action: Closure/No Further Action Letter

Global Id: T0605999012
Action Type: Other
Date: 04/07/2000
Action: Leak Reported

LUST:

Global Id: T0605999012
Status: Open - Case Begin Date
Status Date: 03/29/2000

Global Id: T0605999012
Status: Completed - Case Closed
Status Date: 04/07/2000

HIST UST:

Name: SANTA ANA CEMETERY
Address: 1919 E SANTA CLARA AVE
City,State,Zip: SANTA ANA, CA 92701
File Number: 0002EC3E
URL: <http://geotracker.waterboards.ca.gov/ustpdfs/pdf/0002EC3E.pdf>
Region: STATE
Facility ID: 00000032388
Facility Type: Other
Other Type: CEMETERY MAINTENANCE
Contact Name: SALVADOR S. MARTINEZ
Telephone: 7149518244

Map ID
Direction
Distance
Elevation

MAP FINDINGS

Site

Database(s)

EDR ID Number
EPA ID Number

ORANGE COUNTY CEMETERY DIST (Continued)

U001578115

Owner Name: ORANGE COUNTY CEMETERY DISTRIC
Owner Address: 25751 TRABUCO ROAD
Owner City,St,Zip: EL TORO, CA 92630
Total Tanks: 0001

Tank Num: 001
Container Num: #2
Year Installed: Not reported
Tank Capacity: 00000550
Tank Used for: PRODUCT
Type of Fuel: REGULAR
Container Construction Thickness: Not reported
Leak Detection: Stock Inventor

[Click here for Geo Tracker PDF:](#)

CORTESE:

Name: ORANGE COUNTY CEMETERY DIST
Address: 1919 E SANTA CLARA AVE
City,State,Zip: SANTA ANA, CA 92705
Region: CORTESE
Envirostor Id: Not reported
Global ID: T0605999012
Site/Facility Type: LUST CLEANUP SITE
Cleanup Status: COMPLETED - CASE CLOSED
Status Date: Not reported
Site Code: Not reported
Latitude: Not reported
Longitude: Not reported
Owner: Not reported
Enf Type: Not reported
Swat R: Not reported
Flag: active
Order No: Not reported
Waste Discharge System No: Not reported
Effective Date: Not reported
Region 2: Not reported
WID Id: Not reported
Solid Waste Id No: Not reported
Waste Management Uit Name: Not reported
File Name: Active Open

CERS:

Name: ORANGE COUNTY CEMETERY DIST
Address: 1919 E SANTA CLARA AVE
City,State,Zip: SANTA ANA, CA 92705
Site ID: 230584
CERS ID: T0605999012
CERS Description: Leaking Underground Storage Tank Cleanup Site

Affiliation:

Affiliation Type Desc: Local Agency Caseworker
Entity Name: CHRISTOPHER CIRAULO - SANTA ANA, CITY OF
Entity Title: Not reported
Affiliation Address: 1439 S. BROADWAY
Affiliation City: SANTA ANA
Affiliation State: CA

Map ID
Direction
Distance
Elevation

MAP FINDINGS

Site

Database(s)

EDR ID Number
EPA ID Number

ORANGE COUNTY CEMETERY DIST (Continued)

U001578115

Affiliation Country: Not reported
Affiliation Zip: Not reported
Affiliation Phone: Not reported

Affiliation Type Desc: Regional Board Caseworker
Entity Name: ROSE SCOTT - SANTA ANA RWQCB (REGION 8)
Entity Title: Not reported
Affiliation Address: 3737 MAIN STREET, SUITE 500
Affiliation City: RIVERSIDE
Affiliation State: CA
Affiliation Country: Not reported
Affiliation Zip: Not reported
Affiliation Phone: 9513206375

F50
West
1/8-1/4
0.125 mi.
661 ft.

SANTA ANA CEMETERY
1919 E SANTA CLARA AVE
SANTA ANA, CA 92705

SWEEPS UST **S101619747**
CA FID UST **N/A**
HWTS

Site 3 of 3 in cluster F

Relative:
Lower

Actual:
192 ft.

SWEEPS UST:
Name: SANTA ANA CEMETERY
Address: 1919 E SANTA CLARA AVE
City: SANTA ANA
Status: Active
Comp Number: 32388
Number: 9
Board Of Equalization: Not reported
Referral Date: 07-01-85
Action Date: Not reported
Created Date: 07-31-88
Owner Tank Id: #2
SWRCB Tank Id: 30-020-032388-000001
Tank Status: A
Capacity: 550
Active Date: 07-01-85
Tank Use: M.V. FUEL
STG: P
Content: LEADED
Number Of Tanks: 1

CA FID UST:
Facility ID: 30017854
Regulated By: UTNKA
Regulated ID: 00032388
Cortese Code: Not reported
SIC Code: Not reported
Facility Phone: 7149518244
Mail To: Not reported
Mailing Address: 25751 TRABUCO RD
Mailing Address 2: Not reported
Mailing City,St,Zip: SANTA ANA 92701
Contact: Not reported
Contact Phone: Not reported
DUNs Number: Not reported
NPDES Number: Not reported

Map ID
 Direction
 Distance
 Elevation

MAP FINDINGS

Site

Database(s)

EDR ID Number
 EPA ID Number

SANTA ANA CEMETERY (Continued)

S101619747

EPA ID: Not reported
 Comments: Not reported
 Status: Active

HWTS:

Name: SANTA ANA CEMETERY
 Address: 1919 E SANTA CLARA AVE
 Address 2: Not reported
 City,State,Zip: SANTA ANA, CA 92705
 EPA ID: CAL000251231
 Inactive Date: 06/30/2016
 Create Date: 05/01/2002
 Last Act Date: 01/12/2017
 Mailing Name: Not reported
 Mailing Address: 1919 E SANTA CLARA AVE
 Mailing Address 2: Not reported
 Mailing City,State,Zip: SANTA ANA, CA 927050000
 Owner Name: ORANGE COUNTY CEMETERY DISTRICT
 Owner Address: 27571 TRABUCO ROAD
 Owner Address 2: Not reported
 Owner City,State,Zip: LAKE FOREST, CA 926300000
 Contact Name: JULIO AMARILLAS
 Contact Address: 1919 E SANTA CLARA AVE
 Contact Address 2: Not reported
 City,State,Zip: SANTA ANA, CA 92705

NAICS:

EPA ID: CAL000251231
 Create Date: 2002-05-01 13:31:10.170
 NAICS Code: 81399
 NAICS Description: Other Similar Organizations (except Business, Professional, Labor, and Political Organizations)
 Issued EPA ID Date: 2002-05-01 13:31:10.15300
 Inactive Date: 2016-06-30 00:00:00
 Facility Name: SANTA ANA CEMETERY
 Facility Address: 1919 E SANTA CLARA AVE
 Facility Address 2: Not reported
 Facility City: SANTA ANA
 Facility County: Not reported
 Facility State: CA
 Facility Zip: 92705

G51
NNE
1/8-1/4
0.137 mi.
723 ft.

THE BASCOM GROUP LLC
2414 N. TUSTIN AVE.
SANTA ANA, CA 92705

RCRA NonGen / NLR **1024761051**
CAC002980908

Site 1 of 2 in cluster G

Relative:
Higher
Actual:
198 ft.

RCRA NonGen / NLR:
 Date Form Received by Agency: 20180918
 Handler Name: THE BASCOM GROUP LLC
 Handler Address: 2414 N. TUSTIN AVE.
 Handler City,State,Zip: SANTA ANA, CA 92705
 EPA ID: CAC002980908
 Contact Name: LEE NGUYEN
 Contact Address: 26 CORPORATE PARK DR. #200
 Contact City,State,Zip: IRVINE, CA 92606

Map ID
 Direction
 Distance
 Elevation

MAP FINDINGS

Site

Database(s)

EDR ID Number
 EPA ID Number

THE BASCOM GROUP LLC (Continued)

1024761051

Contact Telephone:	949-955-0888
Contact Fax:	Not reported
Contact Email:	DTHOMPSON@PARCENVIRONMENTAL.COM
Contact Title:	Not reported
EPA Region:	09
Land Type:	Not reported
Federal Waste Generator Description:	Not a generator, verified
Non-Notifier:	Not reported
Biennial Report Cycle:	Not reported
Accessibility:	Not reported
Active Site Indicator:	Handler Activities
State District Owner:	Not reported
State District:	Not reported
Mailing Address:	26 CORPORATE PARK DR. #200
Mailing City,State,Zip:	IRVINE, CA 92606
Owner Name:	THE BASCOM GROUP LLC
Owner Type:	Other
Operator Name:	LEE NGUYEN
Operator Type:	Other
Short-Term Generator Activity:	No
Importer Activity:	No
Mixed Waste Generator:	No
Transporter Activity:	No
Transfer Facility Activity:	No
Recycler Activity with Storage:	No
Small Quantity On-Site Burner Exemption:	No
Smelting Melting and Refining Furnace Exemption:	No
Underground Injection Control:	No
Off-Site Waste Receipt:	No
Universal Waste Indicator:	Yes
Universal Waste Destination Facility:	Yes
Federal Universal Waste:	No
Active Site Fed-Reg Treatment Storage and Disposal Facility:	Not reported
Active Site Converter Treatment storage and Disposal Facility:	Not reported
Active Site State-Reg Treatment Storage and Disposal Facility:	Not reported
Active Site State-Reg Handler:	---
Federal Facility Indicator:	Not reported
Hazardous Secondary Material Indicator:	N
Sub-Part K Indicator:	Not reported
Commercial TSD Indicator:	No
Treatment Storage and Disposal Type:	Not reported
2018 GPRA Permit Baseline:	Not on the Baseline
2018 GPRA Renewals Baseline:	Not on the Baseline
Permit Renewals Workload Universe:	Not reported
Permit Workload Universe:	Not reported
Permit Progress Universe:	Not reported
Post-Closure Workload Universe:	Not reported
Closure Workload Universe:	Not reported
202 GPRA Corrective Action Baseline:	No
Corrective Action Workload Universe:	No
Subject to Corrective Action Universe:	No
Non-TSDFs Where RCRA CA has Been Imposed Universe:	No
TSDFs Potentially Subject to CA Under 3004 (u)/(v) Universe:	No
TSDFs Only Subject to CA under Discretionary Auth Universe:	No
Corrective Action Priority Ranking:	No NCAPS ranking
Environmental Control Indicator:	No
Institutional Control Indicator:	No

Map ID
Direction
Distance
Elevation

MAP FINDINGS

Site

Database(s)

EDR ID Number
EPA ID Number

THE BASCOM GROUP LLC (Continued)

1024761051

Human Exposure Controls Indicator: N/A
Groundwater Controls Indicator: N/A
Operating TSDF Universe: Not reported
Full Enforcement Universe: Not reported
Significant Non-Complier Universe: No
Unaddressed Significant Non-Complier Universe: No
Addressed Significant Non-Complier Universe: No
Significant Non-Complier With a Compliance Schedule Universe: No
Financial Assurance Required: Not reported
Handler Date of Last Change: 20181001
Recognized Trader-Importer: No
Recognized Trader-Exporter: No
Importer of Spent Lead Acid Batteries: No
Exporter of Spent Lead Acid Batteries: No
Recycler Activity Without Storage: No
Manifest Broker: No
Sub-Part P Indicator: No

Handler - Owner Operator:

Owner/Operator Indicator: Owner
Owner/Operator Name: THE BASCOM GROUP LLC
Legal Status: Other
Date Became Current: Not reported
Date Ended Current: Not reported
Owner/Operator Address: 26 CORPORATE PARK DR. #200
Owner/Operator City,State,Zip: IRVINE, CA 92606
Owner/Operator Telephone: 949-955-0888
Owner/Operator Telephone Ext: Not reported
Owner/Operator Fax: Not reported
Owner/Operator Email: Not reported

Owner/Operator Indicator: Operator
Owner/Operator Name: LEE NGUYEN
Legal Status: Other
Date Became Current: Not reported
Date Ended Current: Not reported
Owner/Operator Address: 26 CORPORATE PARK DR. #200
Owner/Operator City,State,Zip: IRVINE, CA 92606
Owner/Operator Telephone: 949-955-0888
Owner/Operator Telephone Ext: Not reported
Owner/Operator Fax: Not reported
Owner/Operator Email: Not reported

Historic Generators:

Receive Date: 20180918
Handler Name: THE BASCOM GROUP LLC
Federal Waste Generator Description: Not a generator, verified
State District Owner: Not reported
Large Quantity Handler of Universal Waste: No
Recognized Trader Importer: No
Recognized Trader Exporter: No
Spent Lead Acid Battery Importer: No
Spent Lead Acid Battery Exporter: No
Current Record: Yes
Non Storage Recycler Activity: Not reported

Map ID
 Direction
 Distance
 Elevation

MAP FINDINGS

Site

Database(s)

EDR ID Number
 EPA ID Number

THE BASCOM GROUP LLC (Continued)

1024761051

Electronic Manifest Broker: Not reported

List of NAICS Codes and Descriptions:
 NAICS Code: 56299
 NAICS Description: ALL OTHER WASTE MANAGEMENT SERVICES

Facility Has Received Notices of Violations:
 Violations: No Violations Found

Evaluation Action Summary:
 Evaluations: No Evaluations Found

G52
NNE
1/8-1/4
0.137 mi.
723 ft.

THE BASCOM GROUP LLC
2414 N. TUSTIN AVE.
SANTA ANA, CA 92705
Site 2 of 2 in cluster G

RCRA NonGen / NLR 1025844909
CAC003024528

Relative:
Higher
Actual:
198 ft.

RCRA NonGen / NLR: 20190717

Date Form Received by Agency: 20190717

Handler Name: THE BASCOM GROUP LLC

Handler Address: 2414 N. TUSTIN AVE.

Handler City,State,Zip: SANTA ANA, CA 92705

EPA ID: CAC003024528

Contact Name: LEE NGUYEN

Contact Address: 26 CORPORATE PARK DR. #200

Contact City,State,Zip: IRVINE, CA 92606

Contact Telephone: 949-955-0888

Contact Fax: Not reported

Contact Email: DTHOMPSON@PARCENVIRONMENTAL.COM

Contact Title: Not reported

EPA Region: 09

Land Type: Not reported

Federal Waste Generator Description: Not a generator, verified

Non-Notifier: Not reported

Biennial Report Cycle: Not reported

Accessibility: Not reported

Active Site Indicator: Handler Activities

State District Owner: Not reported

State District: Not reported

Mailing Address: 26 CORPORATE PARK DR. #200

Mailing City,State,Zip: IRVINE, CA 92606

Owner Name: THE BASCOM GROUP LLC

Owner Type: Other

Operator Name: LEE NGUYEN

Operator Type: Other

Short-Term Generator Activity: No

Importer Activity: No

Mixed Waste Generator: No

Transporter Activity: No

Transfer Facility Activity: No

Recycler Activity with Storage: No

Small Quantity On-Site Burner Exemption: No

Smelting Melting and Refining Furnace Exemption: No

Underground Injection Control: No

Map ID
 Direction
 Distance
 Elevation

MAP FINDINGS

Site

Database(s)

EDR ID Number
 EPA ID Number

THE BASCOM GROUP LLC (Continued)

1025844909

Off-Site Waste Receipt:	No
Universal Waste Indicator:	Yes
Universal Waste Destination Facility:	Yes
Federal Universal Waste:	No
Active Site Fed-Reg Treatment Storage and Disposal Facility:	Not reported
Active Site Converter Treatment storage and Disposal Facility:	Not reported
Active Site State-Reg Treatment Storage and Disposal Facility:	Not reported
Active Site State-Reg Handler:	---
Federal Facility Indicator:	Not reported
Hazardous Secondary Material Indicator:	N
Sub-Part K Indicator:	Not reported
Commercial TSD Indicator:	No
Treatment Storage and Disposal Type:	Not reported
2018 GPRA Permit Baseline:	Not on the Baseline
2018 GPRA Renewals Baseline:	Not on the Baseline
Permit Renewals Workload Universe:	Not reported
Permit Workload Universe:	Not reported
Permit Progress Universe:	Not reported
Post-Closure Workload Universe:	Not reported
Closure Workload Universe:	Not reported
202 GPRA Corrective Action Baseline:	No
Corrective Action Workload Universe:	No
Subject to Corrective Action Universe:	No
Non-TSDs Where RCRA CA has Been Imposed Universe:	No
TSDs Potentially Subject to CA Under 3004 (u)/(v) Universe:	No
TSDs Only Subject to CA under Discretionary Auth Universe:	No
Corrective Action Priority Ranking:	No NCAPS ranking
Environmental Control Indicator:	No
Institutional Control Indicator:	No
Human Exposure Controls Indicator:	N/A
Groundwater Controls Indicator:	N/A
Operating TSDF Universe:	Not reported
Full Enforcement Universe:	Not reported
Significant Non-Complier Universe:	No
Unaddressed Significant Non-Complier Universe:	No
Addressed Significant Non-Complier Universe:	No
Significant Non-Complier With a Compliance Schedule Universe:	No
Financial Assurance Required:	Not reported
Handler Date of Last Change:	20190729
Recognized Trader-Importer:	No
Recognized Trader-Exporter:	No
Importer of Spent Lead Acid Batteries:	No
Exporter of Spent Lead Acid Batteries:	No
Recycler Activity Without Storage:	No
Manifest Broker:	No
Sub-Part P Indicator:	No

Handler - Owner Operator:

Owner/Operator Indicator:	Owner
Owner/Operator Name:	THE BASCOM GROUP LLC
Legal Status:	Other
Date Became Current:	Not reported
Date Ended Current:	Not reported
Owner/Operator Address:	26 CORPORATE PARK DR. #200
Owner/Operator City,State,Zip:	IRVINE, CA 92606
Owner/Operator Telephone:	949-955-0888

Map ID
Direction
Distance
Elevation

MAP FINDINGS

Site

Database(s)

EDR ID Number
EPA ID Number

THE BASCOM GROUP LLC (Continued)

1025844909

Owner/Operator Telephone Ext: Not reported
Owner/Operator Fax: Not reported
Owner/Operator Email: Not reported

Owner/Operator Indicator: Operator
Owner/Operator Name: LEE NGUYEN
Legal Status: Other
Date Became Current: Not reported
Date Ended Current: Not reported
Owner/Operator Address: 26 CORPORATE PARK DR. #200
Owner/Operator City,State,Zip: IRVINE, CA 92606
Owner/Operator Telephone: 949-955-0888
Owner/Operator Telephone Ext: Not reported
Owner/Operator Fax: Not reported
Owner/Operator Email: Not reported

Historic Generators:
Receive Date: 20190717
Handler Name: THE BASCOM GROUP LLC
Federal Waste Generator Description: Not a generator, verified
State District Owner: Not reported
Large Quantity Handler of Universal Waste: No
Recognized Trader Importer: No
Recognized Trader Exporter: No
Spent Lead Acid Battery Importer: No
Spent Lead Acid Battery Exporter: No
Current Record: Yes
Non Storage Recycler Activity: Not reported
Electronic Manifest Broker: Not reported

List of NAICS Codes and Descriptions:
NAICS Code: 56299
NAICS Description: ALL OTHER WASTE MANAGEMENT SERVICES

Facility Has Received Notices of Violations:
Violations: No Violations Found

Evaluation Action Summary:
Evaluations: No Evaluations Found

H53
SSE
1/8-1/4
0.150 mi.
790 ft.

MATT REEVES
2141 N TUSTIN AVE
SANTA ANA, CA 92705
Site 1 of 9 in cluster H

RCRA NonGen / NLR 1026821323
CAC003134234

Relative:
Lower
Actual:
187 ft.

RCRA NonGen / NLR:
Date Form Received by Agency: 20210812
Handler Name: MATT REEVES
Handler Address: 2141 N TUSTIN AVE
Handler City,State,Zip: SANTA ANA, CA 92705
EPA ID: CAC003134234
Contact Name: MATT REEVES
Contact Address: 2141 N TUSTIN AVE
Contact City,State,Zip: SANTA ANA, CA 92705

Map ID
Direction
Distance
Elevation

MAP FINDINGS

Site

Database(s)

EDR ID Number
EPA ID Number

MATT REEVES (Continued)

1026821323

Contact Telephone:	714-553-3597
Contact Fax:	Not reported
Contact Email:	KCHRISTOPHERSON@HAZAWAYTODAY.COM
Contact Title:	Not reported
EPA Region:	09
Land Type:	Not reported
Federal Waste Generator Description:	Not a generator, verified
Non-Notifier:	Not reported
Biennial Report Cycle:	Not reported
Accessibility:	Not reported
Active Site Indicator:	Not reported
State District Owner:	Not reported
State District:	Not reported
Mailing Address:	2141 N TUSTIN AVE
Mailing City, State, Zip:	SANTA ANA, CA 92705
Owner Name:	MATT REEVES
Owner Type:	Other
Operator Name:	MATT REEVES
Operator Type:	Other
Short-Term Generator Activity:	No
Importer Activity:	No
Mixed Waste Generator:	No
Transporter Activity:	No
Transfer Facility Activity:	No
Recycler Activity with Storage:	No
Small Quantity On-Site Burner Exemption:	No
Smelting Melting and Refining Furnace Exemption:	No
Underground Injection Control:	No
Off-Site Waste Receipt:	No
Universal Waste Indicator:	No
Universal Waste Destination Facility:	No
Federal Universal Waste:	No
Active Site Fed-Reg Treatment Storage and Disposal Facility:	Not reported
Active Site Converter Treatment storage and Disposal Facility:	Not reported
Active Site State-Reg Treatment Storage and Disposal Facility:	Not reported
Active Site State-Reg Handler:	---
Federal Facility Indicator:	Not reported
Hazardous Secondary Material Indicator:	N
Sub-Part K Indicator:	Not reported
Commercial TSD Indicator:	No
Treatment Storage and Disposal Type:	Not reported
2018 GPRA Permit Baseline:	Not on the Baseline
2018 GPRA Renewals Baseline:	Not on the Baseline
Permit Renewals Workload Universe:	Not reported
Permit Workload Universe:	Not reported
Permit Progress Universe:	Not reported
Post-Closure Workload Universe:	Not reported
Closure Workload Universe:	Not reported
202 GPRA Corrective Action Baseline:	No
Corrective Action Workload Universe:	No
Subject to Corrective Action Universe:	No
Non-TSDFs Where RCRA CA has Been Imposed Universe:	No
TSDFs Potentially Subject to CA Under 3004 (u)/(v) Universe:	No
TSDFs Only Subject to CA under Discretionary Auth Universe:	No
Corrective Action Priority Ranking:	No NCAPS ranking
Environmental Control Indicator:	No
Institutional Control Indicator:	No

Map ID
Direction
Distance
Elevation

MAP FINDINGS

Site

Database(s)

EDR ID Number
EPA ID Number

MATT REEVES (Continued)

1026821323

Human Exposure Controls Indicator: N/A
Groundwater Controls Indicator: N/A
Operating TSDF Universe: Not reported
Full Enforcement Universe: Not reported
Significant Non-Complier Universe: No
Unaddressed Significant Non-Complier Universe: No
Addressed Significant Non-Complier Universe: No
Significant Non-Complier With a Compliance Schedule Universe: No
Financial Assurance Required: Not reported
Handler Date of Last Change: 20210812
Recognized Trader-Importer: No
Recognized Trader-Exporter: No
Importer of Spent Lead Acid Batteries: No
Exporter of Spent Lead Acid Batteries: No
Recycler Activity Without Storage: No
Manifest Broker: No
Sub-Part P Indicator: No

Handler - Owner Operator:

Owner/Operator Indicator: Operator
Owner/Operator Name: MATT REEVES
Legal Status: Other
Date Became Current: Not reported
Date Ended Current: Not reported
Owner/Operator Address: 2141 N TUSTIN AVE
Owner/Operator City,State,Zip: SANTA ANA, CA 92705
Owner/Operator Telephone: 714-553-3597
Owner/Operator Telephone Ext: Not reported
Owner/Operator Fax: Not reported
Owner/Operator Email: Not reported

Owner/Operator Indicator: Owner
Owner/Operator Name: MATT REEVES
Legal Status: Other
Date Became Current: Not reported
Date Ended Current: Not reported
Owner/Operator Address: 2141 N TUSTIN AVE
Owner/Operator City,State,Zip: SANTA ANA, CA 92705
Owner/Operator Telephone: 714-553-3597
Owner/Operator Telephone Ext: Not reported
Owner/Operator Fax: Not reported
Owner/Operator Email: Not reported

Historic Generators:

Receive Date: 20210812
Handler Name: MATT REEVES
Federal Waste Generator Description: Not a generator, verified
State District Owner: Not reported
Large Quantity Handler of Universal Waste: No
Recognized Trader Importer: No
Recognized Trader Exporter: No
Spent Lead Acid Battery Importer: No
Spent Lead Acid Battery Exporter: No
Current Record: Yes
Non Storage Recycler Activity: No

Map ID
 Direction
 Distance
 Elevation

MAP FINDINGS

Site

Database(s)

EDR ID Number
 EPA ID Number

MATT REEVES (Continued)

1026821323

Electronic Manifest Broker: No

List of NAICS Codes and Descriptions:

NAICS Code: 56299
 NAICS Description: ALL OTHER WASTE MANAGEMENT SERVICES

Facility Has Received Notices of Violations:

Violations: No Violations Found

Evaluation Action Summary:

Evaluations: No Evaluations Found

H54
SSE
1/8-1/4
0.165 mi.
871 ft.

FOOTHILL DRY CLEANERS
2120 N TUSTIN AVE
SANTA ANA, CA 92701
Site 2 of 9 in cluster H

RCRA-SQG 1000409506
FINDS CAD981454101
ECHO
EMI
HAZNET
HWTS

Relative:
Lower

Actual:
186 ft.

RCRA-SQG:
 Date Form Received by Agency: 19860211
 Handler Name: FOOTHILL DRY CLEANERS
 Handler Address: 2120 N TUSTIN AVE
 Handler City,State,Zip: SANTA ANA, CA 92701
 EPA ID: CAD981454101
 Contact Name: SI WAN PARK
 Contact Address: 2120 N TUSTIN AVE
 Contact City,State,Zip: SANTA ANA, CA 92701
 Contact Telephone: 714-514-8981
 Contact Fax: Not reported
 Contact Email: Not reported
 Contact Title: Not reported
 EPA Region: 09
 Land Type: Private
 Federal Waste Generator Description: Small Quantity Generator
 Non-Notifier: Not reported
 Biennial Report Cycle: Not reported
 Accessibility: Not reported
 Active Site Indicator: Handler Activities
 State District Owner: CA
 State District: 4
 Mailing Address: 2120 N TUSTIN AVE
 Mailing City,State,Zip: SANTA ANA, CA 92701
 Owner Name: SI WAN PARK
 Owner Type: Private
 Operator Name: NOT REQUIRED
 Operator Type: Private
 Short-Term Generator Activity: No
 Importer Activity: No
 Mixed Waste Generator: No
 Transporter Activity: No
 Transfer Facility Activity: No
 Recycler Activity with Storage: No
 Small Quantity On-Site Burner Exemption: No
 Smelting Melting and Refining Furnace Exemption: No

Map ID
 Direction
 Distance
 Elevation

MAP FINDINGS

Site

Database(s)

EDR ID Number
 EPA ID Number

FOOTHILL DRY CLEANERS (Continued)

1000409506

Underground Injection Control:	No
Off-Site Waste Receipt:	No
Universal Waste Indicator:	No
Universal Waste Destination Facility:	No
Federal Universal Waste:	No
Active Site Fed-Reg Treatment Storage and Disposal Facility:	Not reported
Active Site Converter Treatment storage and Disposal Facility:	Not reported
Active Site State-Reg Treatment Storage and Disposal Facility:	Not reported
Active Site State-Reg Handler:	---
Federal Facility Indicator:	Not reported
Hazardous Secondary Material Indicator:	NN
Sub-Part K Indicator:	Not reported
Commercial TSD Indicator:	No
Treatment Storage and Disposal Type:	Not reported
2018 GPRA Permit Baseline:	Not on the Baseline
2018 GPRA Renewals Baseline:	Not on the Baseline
Permit Renewals Workload Universe:	Not reported
Permit Workload Universe:	Not reported
Permit Progress Universe:	Not reported
Post-Closure Workload Universe:	Not reported
Closure Workload Universe:	Not reported
202 GPRA Corrective Action Baseline:	No
Corrective Action Workload Universe:	No
Subject to Corrective Action Universe:	No
Non-TSDs Where RCRA CA has Been Imposed Universe:	No
TSDs Potentially Subject to CA Under 3004 (u)/(v) Universe:	No
TSDs Only Subject to CA under Discretionary Auth Universe:	No
Corrective Action Priority Ranking:	No NCAPS ranking
Environmental Control Indicator:	No
Institutional Control Indicator:	No
Human Exposure Controls Indicator:	N/A
Groundwater Controls Indicator:	N/A
Operating TSDF Universe:	Not reported
Full Enforcement Universe:	Not reported
Significant Non-Complier Universe:	No
Unaddressed Significant Non-Complier Universe:	No
Addressed Significant Non-Complier Universe:	No
Significant Non-Complier With a Compliance Schedule Universe:	No
Financial Assurance Required:	Not reported
Handler Date of Last Change:	20020627
Recognized Trader-Importer:	No
Recognized Trader-Exporter:	No
Importer of Spent Lead Acid Batteries:	No
Exporter of Spent Lead Acid Batteries:	No
Recycler Activity Without Storage:	Not reported
Manifest Broker:	Not reported
Sub-Part P Indicator:	No

Handler - Owner Operator:

Owner/Operator Indicator:	Owner
Owner/Operator Name:	SI WAN PARK
Legal Status:	Private
Date Became Current:	Not reported
Date Ended Current:	Not reported
Owner/Operator Address:	2120 N TUSTIN AVE
Owner/Operator City,State,Zip:	SANTA ANA, CA 92701

Map ID
Direction
Distance
Elevation

MAP FINDINGS

Site

Database(s)

EDR ID Number
EPA ID Number

FOOTHILL DRY CLEANERS (Continued)

1000409506

Owner/Operator Telephone: 714-514-8981
Owner/Operator Telephone Ext: Not reported
Owner/Operator Fax: Not reported
Owner/Operator Email: Not reported

Owner/Operator Indicator: Operator
Owner/Operator Name: NOT REQUIRED
Legal Status: Private
Date Became Current: Not reported
Date Ended Current: Not reported
Owner/Operator Address: NOT REQUIRED
Owner/Operator City,State,Zip: NOT REQUIRED, ME 99999
Owner/Operator Telephone: 415-555-1212
Owner/Operator Telephone Ext: Not reported
Owner/Operator Fax: Not reported
Owner/Operator Email: Not reported

Historic Generators:

Receive Date: 19860211
Handler Name: FOOTHILL DRY CLEANERS
Federal Waste Generator Description: Small Quantity Generator
State District Owner: CA
Large Quantity Handler of Universal Waste: No
Recognized Trader Importer: No
Recognized Trader Exporter: No
Spent Lead Acid Battery Importer: No
Spent Lead Acid Battery Exporter: No
Current Record: Yes
Non Storage Recycler Activity: Not reported
Electronic Manifest Broker: Not reported

List of NAICS Codes and Descriptions:

NAICS Codes: No NAICS Codes Found

Facility Has Received Notices of Violations:

Violations: No Violations Found

Evaluation Action Summary:

Evaluations: No Evaluations Found

FINDS:

Registry ID: 110002712752

Click Here:

Environmental Interest/Information System:

RCRAInfo is a national information system that supports the Resource Conservation and Recovery Act (RCRA) program through the tracking of events and activities related to facilities that generate, transport, and treat, store, or dispose of hazardous waste. RCRAInfo allows RCRA program staff to track the notification, permit, compliance, and corrective action activities required under RCRA.

Map ID
Direction
Distance
Elevation

MAP FINDINGS

Site

Database(s)

EDR ID Number
EPA ID Number

FOOTHILL DRY CLEANERS (Continued)

1000409506

[Click this hyperlink](#) while viewing on your computer to access additional FINDS: detail in the EDR Site Report.

ECHO:

Envid: 1000409506
Registry ID: 110002712752
DFR URL: <http://echo.epa.gov/detailed-facility-report?fid=110002712752>
Name: FOOTHILL DRY CLEANERS
Address: 2120 N TUSTIN AVE
City,State,Zip: SANTA ANA, CA 92701

EMI:

Name: FOOTHILL CLEANERS, CHANG JIN K
Address: 2120 N TUSTIN
City,State,Zip: SANTA ANA, CA 927010000
Year: 1987
County Code: 30
Air Basin: SC
Facility ID: 44219
Air District Name: SC
SIC Code: 7216
Air District Name: SOUTH COAST AQMD
Community Health Air Pollution Info System: Not reported
Consolidated Emission Reporting Rule: Not reported
Total Organic Hydrocarbon Gases Tons/Yr: 1
Reactive Organic Gases Tons/Yr: 0
Carbon Monoxide Emissions Tons/Yr: 0
NOX - Oxides of Nitrogen Tons/Yr: 0
SOX - Oxides of Sulphur Tons/Yr: 0
Particulate Matter Tons/Yr: 0
Part. Matter 10 Micrometers and Smlr Tons/Yr:0

Name: FOOTHILL CLEANERS, CHANG JIN K
Address: 2120 N TUSTIN
City,State,Zip: SANTA ANA, CA 927010000
Year: 1990
County Code: 30
Air Basin: SC
Facility ID: 44219
Air District Name: SC
SIC Code: 7216
Air District Name: SOUTH COAST AQMD
Community Health Air Pollution Info System: Not reported
Consolidated Emission Reporting Rule: Not reported
Total Organic Hydrocarbon Gases Tons/Yr: 1
Reactive Organic Gases Tons/Yr: 0
Carbon Monoxide Emissions Tons/Yr: 0
NOX - Oxides of Nitrogen Tons/Yr: 0
SOX - Oxides of Sulphur Tons/Yr: 0
Particulate Matter Tons/Yr: 0
Part. Matter 10 Micrometers and Smlr Tons/Yr:0

HAZNET:

Name: FOOTHILL DRY CLEANERS
Address: 2120 N TUSTIN AVE
Address 2: Not reported

Map ID
Direction
Distance
Elevation

MAP FINDINGS

Site

Database(s)

EDR ID Number
EPA ID Number

FOOTHILL DRY CLEANERS (Continued)

1000409506

City,State,Zip: SANTA ANA, CA 927010000
Contact: UNDELIVERABLE 1/95 SURVEY HN
Telephone: --
Mailing Name: Not reported
Mailing Address: 2120 N TUSTIN AVE

Year: 1996
Gepaid: CAD981454101
TSD EPA ID: CAD981397417
CA Waste Code: 211 - Halogenated solvents (chloroforms, methyl chloride, perchloroethylene, etc)
Disposal Method: R01 - Recycler
Tons: 0.5882

Year: 1987
Gepaid: CAD981454101
TSD EPA ID: CAD020748125
CA Waste Code: 181 - Other inorganic solid waste
Disposal Method: 03 -
Tons: 4.0866

Year: 1987
Gepaid: CAD981454101
TSD EPA ID: CAD020748125
CA Waste Code: 181 - Other inorganic solid waste
Disposal Method: D80 - Disposal, Land Fill
Tons: 0.25

Year: 1987
Gepaid: CAD981454101
TSD EPA ID: CAD020748125
CA Waste Code: 135 - Unspecified aqueous solution
Disposal Method: 03 -
Tons: 0

Additional Info:

Year: 1996
Gen EPA ID: CAD981454101

Shipment Date: 19960405
Creation Date: 10/4/1996 0:00:00
Receipt Date: 19960408
Manifest ID: 95620026
Trans EPA ID: CAD981414386
Trans Name: Not reported
Trans 2 EPA ID: Not reported
Trans 2 Name: Not reported
TSD EPA ID: CAD981397417
Trans Name: Not reported
TSD EPA Alt ID: CAD981397417
TSD EPA Alt Name: Not reported
Waste Code Description: 211 - Halogenated solvents (chloroform, methyl chloride, perchloroethylene, etc.)
RCRA Code: F002
Meth Code: R01 - Recycler
Quantity Tons: 0.1668

Map ID
Direction
Distance
Elevation

MAP FINDINGS

Site

Database(s)

EDR ID Number
EPA ID Number

FOOTHILL DRY CLEANERS (Continued)

1000409506

Waste Quantity: 40
Quantity Unit: G
Additional Code 1: Not reported
Additional Code 2: Not reported
Additional Code 3: Not reported
Additional Code 4: Not reported
Additional Code 5: Not reported

Shipment Date: 19960405
Creation Date: 10/4/1996 0:00:00
Receipt Date: 19960408
Manifest ID: 95620026
Trans EPA ID: CAD981414386
Trans Name: Not reported
Trans 2 EPA ID: Not reported
Trans 2 Name: Not reported
TSDf EPA ID: CAD981397417
Trans Name: Not reported
TSDf Alt EPA ID: CAD981397417
TSDf Alt Name: Not reported
Waste Code Description: 211 - Halogenated solvents (chloroform, methyl chloride, perchloroethylene, etc.

RCRA Code: F002
Meth Code: R01 - Recycler
Quantity Tons: 0.4214
Waste Quantity: 0.5
Quantity Unit: Y
Additional Code 1: Not reported
Additional Code 2: Not reported
Additional Code 3: Not reported
Additional Code 4: Not reported
Additional Code 5: Not reported

HWTS:

Name: FOOTHILL DRY CLEANERS
Address: 2120 N TUSTIN AVE
Address 2: Not reported
City,State,Zip: SANTA ANA, CA 927010000
EPA ID: CAD981454101
Inactive Date: 01/01/1995
Create Date: 04/10/1987
Last Act Date: 08/10/2004
Mailing Name: Not reported
Mailing Address: 2120 N TUSTIN AVE
Mailing Address 2: Not reported
Mailing City,State,Zip: SANTA ANA, CA 927010000
Owner Name: --
Owner Address: --
Owner Address 2: Not reported
Owner City,State,Zip: --, 99 --
Contact Name: UNDELIVERABLE 1/95 SURVEY HN
Contact Address: --
Contact Address 2: Not reported
City,State,Zip: --, 99 --

Name: FOOTHILL DRY CLEANERS
Address: 2120 N TUSTIN AVE

Map ID
 Direction
 Distance
 Elevation

MAP FINDINGS

Site

Database(s)

EDR ID Number
 EPA ID Number

FOOTHILL DRY CLEANERS (Continued)

1000409506

Address 2: Not reported
 City,State,Zip: SANTA ANA, CA 927010000
 EPA ID: CAX000130963
 Inactive Date: 04/30/1986
 Create Date: 12/06/1984
 Last Act Date: 07/10/2001
 Mailing Name: Not reported
 Mailing Address: --
 Mailing Address 2: Not reported
 Mailing City,State,Zip: SANTA ANA, CA 927010000
 Owner Name: --
 Owner Address: --
 Owner Address 2: Not reported
 Owner City,State,Zip: --, 99 --
 Contact Name: UNDELIVERABLE PER SURVEY
 Contact Address: 12/94 NW
 Contact Address 2: Not reported
 City,State,Zip: --, 99 --

H55
SSE
1/8-1/4
0.165 mi.
871 ft.

FOOTHILL CLEANERS
2120 N TUSTIN AVE
SANTA ANA, CA 92701

DRYCLEANERS S121693269
N/A

Site 3 of 9 in cluster H

Relative:
Lower
Actual:
186 ft.

DRYCLEAN SOUTH COAST:

Name: FOOTHILL CLEANERS
 Address: 2120 N TUSTIN AVE
 City,State,Zip: SANTA ANA, CA 92701
 Facility ID: 100554
 Application Number: 292202
 Permit Number: D87340
 Status: A
 Representative Name: SI WAN PARK
 Representative Telephone: 714 5418981
 Permit Status: INACT_NR
 BCAT Number: 000601
 BCAT Description: DRY CLEANING, DRY-TO-DRY NON-VENT, PERC
 CCAT Number: 04
 CCAT Description: VAPOR RECOVERY UNIT COMPRESS & CONDENSE
 UTM East: 0
 UTM North: 0
 Application Date: 05/02/1994
 PO Issue Date: 12/22/1994
 NAICS Code: 812320
 SIC Code: Not reported

MAP FINDINGS

Map ID
 Direction
 Distance
 Elevation

Site

Database(s)

EDR ID Number
 EPA ID Number

H56 **FOOTHILL CLEANERS**
SSE **2120 N TUSTIN**
1/8-1/4 **SANTA ANA, CA 92701**
0.165 mi.
871 ft. **Site 4 of 9 in cluster H**

DRYCLEANERS **S121697855**
N/A

Relative: DRYCLEAN SOUTH COAST:
Lower

Actual: 186 ft.	Name:	FOOTHILL CLEANERS
	Address:	2120 N TUSTIN
	City,State,Zip:	SANTA ANA, CA 92701
	Facility ID:	44219
	Application Number:	122689
	Permit Number:	M38256
	Status:	O
	Representative Name:	CHANG J. KANG
	Representative Telephone:	714 5418981
	Permit Status:	INACTIVE
	BCAT Number:	000234
	BCAT Description:	DRY CLEANING EQUIP PERCHLOROETHYLENE
	CCAT Number:	Not reported
	CCAT Description:	Not reported
	UTM East:	422.6000061
	UTM North:	3736.3000488
	Application Date:	05/25/1984
	PO Issue Date:	06/27/1984
	NAICS Code:	Not reported
	SIC Code:	7216

Name:	FOOTHILL CLEANERS
Address:	2120 N TUSTIN
City,State,Zip:	SANTA ANA, CA 92701
Facility ID:	44219
Application Number:	173030
Permit Number:	D02338
Status:	O
Representative Name:	CHANG J. KANG
Representative Telephone:	714 5418981
Permit Status:	INACTIVE
BCAT Number:	000234
BCAT Description:	DRY CLEANING EQUIP PERCHLOROETHYLENE
CCAT Number:	Not reported
CCAT Description:	Not reported
UTM East:	422.6000061
UTM North:	3736.3000488
Application Date:	08/10/1988
PO Issue Date:	09/13/1988
NAICS Code:	Not reported
SIC Code:	7216

H57 **FOOTHILL CLEANERS**
SSE **2120 N TUSTIN AVE**
1/8-1/4 **SANTA ANA, CA 92701**
0.165 mi.
871 ft. **Site 5 of 9 in cluster H**

DRYCLEANERS **S121696652**
N/A

Relative: DRYCLEAN SOUTH COAST:
Lower

Actual: 186 ft.	Name:	FOOTHILL CLEANERS
	Address:	2120 N TUSTIN AVE
	City,State,Zip:	SANTA ANA, CA 92701
	Facility ID:	17442

Map ID
Direction
Distance
Elevation

MAP FINDINGS

Site

Database(s)

EDR ID Number
EPA ID Number

FOOTHILL CLEANERS (Continued)

S121696652

Application Number: 06445A
Permit Number: S03913
Status: O
Representative Name: Not reported
Representative Telephone: Not reported
Permit Status: INACTIVE
BCAT Number: 000234
BCAT Description: DRY CLEANING EQUIP PERCHLOROETHYLENE
CCAT Number: Not reported
CCAT Description: Not reported
UTM East: 0
UTM North: 0
Application Date: 12/31/9999
PO Issue Date: 02/06/1980
NAICS Code: Not reported
SIC Code: 7216

H58
South
1/8-1/4
0.166 mi.
878 ft.

CARL & LENA KLATT TRUSTS
2102 N TUSTIN AVE
SANTA ANA, CA 92701
Site 6 of 9 in cluster H

SWEEPS UST **S106924019**
N/A

Relative:
Lower
Actual:
186 ft.

SWEEPS UST:
Name: CARL & LENA KLATT TRUSTS
Address: 2102 N TUSTIN AVE
City: SANTA ANA
Status: Not reported
Comp Number: 492
Number: Not reported
Board Of Equalization: 44-034628
Referral Date: Not reported
Action Date: Not reported
Created Date: Not reported
Owner Tank Id: Not reported
SWRCB Tank Id: 30-020-000492-000001
Tank Status: Not reported
Capacity: 500
Active Date: Not reported
Tank Use: M.V. FUEL
STG: PRODUCT
Content: LEADED
Number Of Tanks: 1

I59
SSW
1/8-1/4
0.170 mi.
897 ft.

BEVERLY MAYO
2113 CATALINA AVENUE
SANTA ANA, CA 92705
Site 1 of 2 in cluster I

RCRA NonGen / NLR **1026477560**
CAC003083407

Relative:
Lower
Actual:
186 ft.

RCRA NonGen / NLR:
Date Form Received by Agency: 20200911
Handler Name: BEVERLY MAYO
Handler Address: 2113 CATALINA AVENUE
Handler City,State,Zip: SANTA ANA, CA 92705
EPA ID: CAC003083407

Map ID
Direction
Distance
Elevation

MAP FINDINGS

Site

Database(s)

EDR ID Number
EPA ID Number

BEVERLY MAYO (Continued)

1026477560

Contact Name:	BEVERLY MAYO
Contact Address:	2113 CATALINA AVENUE
Contact City,State,Zip:	SANTA ANA, CA 92705
Contact Telephone:	714-856-4653
Contact Fax:	Not reported
Contact Email:	TAMMYHURLEY@ALLIANCE-ENVIRO.COM
Contact Title:	Not reported
EPA Region:	09
Land Type:	Not reported
Federal Waste Generator Description:	Not a generator, verified
Non-Notifier:	Not reported
Biennial Report Cycle:	Not reported
Accessibility:	Not reported
Active Site Indicator:	Not reported
State District Owner:	Not reported
State District:	Not reported
Mailing Address:	2113 CATALINA AVENUE
Mailing City,State,Zip:	SANTA ANA, CA 92705
Owner Name:	BEVERLY MAYO
Owner Type:	Other
Operator Name:	BEVERLY MAYO
Operator Type:	Other
Short-Term Generator Activity:	No
Importer Activity:	No
Mixed Waste Generator:	No
Transporter Activity:	No
Transfer Facility Activity:	No
Recycler Activity with Storage:	No
Small Quantity On-Site Burner Exemption:	No
Smelting Melting and Refining Furnace Exemption:	No
Underground Injection Control:	No
Off-Site Waste Receipt:	No
Universal Waste Indicator:	No
Universal Waste Destination Facility:	No
Federal Universal Waste:	No
Active Site Fed-Reg Treatment Storage and Disposal Facility:	Not reported
Active Site Converter Treatment storage and Disposal Facility:	Not reported
Active Site State-Reg Treatment Storage and Disposal Facility:	Not reported
Active Site State-Reg Handler:	---
Federal Facility Indicator:	Not reported
Hazardous Secondary Material Indicator:	N
Sub-Part K Indicator:	Not reported
Commercial TSD Indicator:	No
Treatment Storage and Disposal Type:	Not reported
2018 GPRA Permit Baseline:	Not on the Baseline
2018 GPRA Renewals Baseline:	Not on the Baseline
Permit Renewals Workload Universe:	Not reported
Permit Workload Universe:	Not reported
Permit Progress Universe:	Not reported
Post-Closure Workload Universe:	Not reported
Closure Workload Universe:	Not reported
202 GPRA Corrective Action Baseline:	No
Corrective Action Workload Universe:	No
Subject to Corrective Action Universe:	No
Non-TSDFs Where RCRA CA has Been Imposed Universe:	No
TSDFs Potentially Subject to CA Under 3004 (u)/(v) Universe:	No
TSDFs Only Subject to CA under Discretionary Auth Universe:	No

Map ID
Direction
Distance
Elevation

MAP FINDINGS

Site

Database(s)

EDR ID Number
EPA ID Number

BEVERLY MAYO (Continued)

1026477560

Corrective Action Priority Ranking:	No NCAPS ranking
Environmental Control Indicator:	No
Institutional Control Indicator:	No
Human Exposure Controls Indicator:	N/A
Groundwater Controls Indicator:	N/A
Operating TSDF Universe:	Not reported
Full Enforcement Universe:	Not reported
Significant Non-Complier Universe:	No
Unaddressed Significant Non-Complier Universe:	No
Addressed Significant Non-Complier Universe:	No
Significant Non-Complier With a Compliance Schedule Universe:	No
Financial Assurance Required:	Not reported
Handler Date of Last Change:	20200920
Recognized Trader-Importer:	No
Recognized Trader-Exporter:	No
Importer of Spent Lead Acid Batteries:	No
Exporter of Spent Lead Acid Batteries:	No
Recycler Activity Without Storage:	No
Manifest Broker:	No
Sub-Part P Indicator:	No

Handler - Owner Operator:

Owner/Operator Indicator:	Operator
Owner/Operator Name:	BEVERLY MAYO
Legal Status:	Other
Date Became Current:	Not reported
Date Ended Current:	Not reported
Owner/Operator Address:	2113 CATALINA AVENUE
Owner/Operator City,State,Zip:	SANTA ANA, CA 92705
Owner/Operator Telephone:	714-856-4653
Owner/Operator Telephone Ext:	Not reported
Owner/Operator Fax:	Not reported
Owner/Operator Email:	Not reported

Owner/Operator Indicator:	Owner
Owner/Operator Name:	BEVERLY MAYO
Legal Status:	Other
Date Became Current:	Not reported
Date Ended Current:	Not reported
Owner/Operator Address:	2113 CATALINA AVENUE
Owner/Operator City,State,Zip:	SANTA ANA, CA 92705
Owner/Operator Telephone:	714-856-4653
Owner/Operator Telephone Ext:	Not reported
Owner/Operator Fax:	Not reported
Owner/Operator Email:	Not reported

Historic Generators:

Receive Date:	20200911
Handler Name:	BEVERLY MAYO
Federal Waste Generator Description:	Not a generator, verified
State District Owner:	Not reported
Large Quantity Handler of Universal Waste:	No
Recognized Trader Importer:	No
Recognized Trader Exporter:	No
Spent Lead Acid Battery Importer:	No

Map ID
 Direction
 Distance
 Elevation

MAP FINDINGS

Site

Database(s)

EDR ID Number
 EPA ID Number

BEVERLY MAYO (Continued)

1026477560

Spent Lead Acid Battery Exporter: No
 Current Record: Yes
 Non Storage Recycler Activity: Not reported
 Electronic Manifest Broker: Not reported

List of NAICS Codes and Descriptions:

NAICS Code: 56299
 NAICS Description: ALL OTHER WASTE MANAGEMENT SERVICES

Facility Has Received Notices of Violations:

Violations: No Violations Found

Evaluation Action Summary:

Evaluations: No Evaluations Found

H60
SSE
1/8-1/4
0.170 mi.
900 ft.

WHITE HORSE CLEANERS, M. DEYERMENJIAN
2112 N TUSTIN AVE
SANTA ANA, CA 92705
Site 7 of 9 in cluster H

DRYCLEANERS **S121696057**
N/A

Relative:
Lower

DRYCLEAN SOUTH COAST:

Actual:
186 ft.

Name: WHITE HORSE CLEANERS, M. DEYERMENJIAN
 Address: 2112 N TUSTIN AVE
 City,State,Zip: SANTA ANA, CA 92705
 Facility ID: 150726
 Application Number: 464842
 Permit Number: F87601
 Status: A
 Representative Name: MAIDA DEYERMENJIAN
 Representative Telephone: 714 8357526
 Permit Status: INACTIVE
 BCAT Number: 000603
 BCAT Description: DRY CLEANING,DRY-TO-DRY NV,W/ SIC,PERC
 CCAT Number: Not reported
 CCAT Description: Not reported
 UTM East: 422.6000061
 UTM North: 3736.1999512
 Application Date: 01/24/2007
 PO Issue Date: 02/13/2007
 NAICS Code: 812320
 SIC Code: 7216

Name: WHITE HORSE CLEANERS, M. DEYERMENJIAN
 Address: 2112 N TUSTIN AVE
 City,State,Zip: SANTA ANA, CA 92705
 Facility ID: 150726
 Application Number: 465811
 Permit Number: F88625
 Status: A
 Representative Name: MAIDA DEYERMENJIAN
 Representative Telephone: 714 8357526
 Permit Status: INACT_NR
 BCAT Number: 000603
 BCAT Description: DRY CLEANING,DRY-TO-DRY NV,W/ SIC,PERC

Map ID
Direction
Distance
Elevation

MAP FINDINGS

Site

Database(s)

EDR ID Number
EPA ID Number

WHITE HORSE CLEANERS, M. DEYERMENJIAN (Continued)

S121696057

CCAT Number: Not reported
CCAT Description: Not reported
UTM East: 422.6000061
UTM North: 3736.1999512
Application Date: 02/23/2007
PO Issue Date: 03/29/2007
NAICS Code: 812320
SIC Code: 7216

**H61
SSE
1/8-1/4
0.170 mi.
900 ft.**

**WHITE HORSE CLEANERS, PAUL KRIEGER
2112 N TUSTIN AVE
SANTA ANA, CA 92705
Site 8 of 9 in cluster H**

**DRYCLEANERS S121695039
N/A**

**Relative:
Lower
Actual:
186 ft.**

DRYCLEAN SOUTH COAST:
Name: WHITE HORSE CLEANERS, PAUL KRIEGER
Address: 2112 N TUSTIN AVE
City,State,Zip: SANTA ANA, CA 92705
Facility ID: 133114
Application Number: 403330
Permit Number: F53346
Status: S
Representative Name: PAUL KRIEGER
Representative Telephone: 714 8357526
Permit Status: INACTIVE
BCAT Number: 000603
BCAT Description: DRY CLEANING, DRY-TO-DRY NV, W/ SIC, PERC
CCAT Number: 04
CCAT Description: VAPOR RECOVERY UNIT COMPRESS & CONDENSE
UTM East: 0
UTM North: 0
Application Date: 06/20/2002
PO Issue Date: 07/06/2002
NAICS Code: Not reported
SIC Code: 7216

**H62
SSE
1/8-1/4
0.170 mi.
900 ft.**

**WHITE HORSE CLEANERS
2112 N TUSTIN AVE
SANTA ANA, CA 92705
Site 9 of 9 in cluster H**

**DRYCLEANERS S108541417
N/A**

**Relative:
Lower
Actual:
186 ft.**

DRYCLEANERS:
Name: WHITE HORSE CLEANERS
Address: 2112 N TUSTIN AVE
City,State,Zip: SANTA ANA, CA 927057828
EPA Id: CAL000297041
NAICS Code: 81232
NAICS Description: Drycleaning and Laundry Services (except Coin-Operated)
SIC Code: 7211
SIC Description: Power Laundries, Family and Commercial
Create Date: 07/28/2005
Facility Active: No
Inactive Date: 06/30/2007
Facility Addr2: Not reported

Map ID
Direction
Distance
Elevation

MAP FINDINGS

Site

Database(s)

EDR ID Number
EPA ID Number

WHITE HORSE CLEANERS (Continued)

S108541417

Owner Name: PAUL KRIEGER
Owner Address: 872 LIARD PL
Owner Address 2: Not reported
Owner Telephone: 7145576832
Contact Name: PAUL KRIEGER
Contact Address: 872 LIARD PL
Contact Address 2: Not reported
Contact Telephone: 7145576832
Contact Fax: 7148357926
Mailing Name: Not reported
Mailing Address 1: 2112 N TUSTIN AVE
Mailing Address 2: Not reported
Mailing City: SANTA ANA
Mailing State: CA
Mailing Zip: 927057828
Owner Fax: Not reported
Region Code: 4
Latitude: 33.764824
Longitude: -117.835763

Name: WHITE HORSE CLEANERS
Address: 2112 N TUSTIN AVE
City,State,Zip: SANTA ANA, CA 927057828
EPA Id: CAL000322460
NAICS Code: 81232
NAICS Description: Drycleaning and Laundry Services (except Coin-Operated)
SIC Code: 7211
SIC Description: Power Laundries, Family and Commercial
Create Date: 07/20/2007
Facility Active: No
Inactive Date: 06/30/2010
Facility Addr2: Not reported
Owner Name: MAIDA DEYERMNJIAN
Owner Address: 2112 N TUSTIN AVE
Owner Address 2: Not reported
Owner Telephone: 7148357526
Contact Name: MAIDA DEYERMENJIAN
Contact Address: 2112 N TUSTIN AVE
Contact Address 2: Not reported
Contact Telephone: 7148357526
Contact Fax: 7148357926
Mailing Name: Not reported
Mailing Address 1: 458 N WAYFIELD ST
Mailing Address 2: Not reported
Mailing City: ORANGE
Mailing State: CA
Mailing Zip: 928677661
Owner Fax: 7148357926
Region Code: 4
Latitude: 33.76486
Longitude: -117.83579

Map ID
 Direction
 Distance
 Elevation

MAP FINDINGS

Site

Database(s)

EDR ID Number
 EPA ID Number

63
SE
1/8-1/4
0.172 mi.
906 ft.

GEORGE BARNET
2210 EAST AVALON
SANTA ANA, CA 92705

RCRA NonGen / NLR

1024765274
CAC002985143

Relative:
Lower
Actual:
188 ft.

RCRA NonGen / NLR:		20181017
Date Form Received by Agency:		20181017
Handler Name:	GEORGE BARNET	
Handler Address:		2210 EAST AVALON
Handler City,State,Zip:		SANTA ANA, CA 92705
EPA ID:		CAC002985143
Contact Name:		GEORGE BARNET
Contact Address:		2210 EAST AVALON
Contact City,State,Zip:		SANTA ANA, CA 92705
Contact Telephone:		714-389-3925
Contact Fax:		Not reported
Contact Email:		KC@AQHIINC.COM
Contact Title:		Not reported
EPA Region:		09
Land Type:		Not reported
Federal Waste Generator Description:		Not a generator, verified
Non-Notifier:		Not reported
Biennial Report Cycle:		Not reported
Accessibility:		Not reported
Active Site Indicator:		Handler Activities
State District Owner:		Not reported
State District:		Not reported
Mailing Address:		2210 EAST AVALON
Mailing City,State,Zip:		SANTA ANA, CA 92705
Owner Name:		GEORGE BARNET
Owner Type:		Other
Operator Name:		GEORGE BARNET
Operator Type:		Other
Short-Term Generator Activity:		No
Importer Activity:		No
Mixed Waste Generator:		No
Transporter Activity:		No
Transfer Facility Activity:		No
Recycler Activity with Storage:		No
Small Quantity On-Site Burner Exemption:		No
Smelting Melting and Refining Furnace Exemption:		No
Underground Injection Control:		No
Off-Site Waste Receipt:		No
Universal Waste Indicator:		Yes
Universal Waste Destination Facility:		Yes
Federal Universal Waste:		No
Active Site Fed-Reg Treatment Storage and Disposal Facility:		Not reported
Active Site Converter Treatment storage and Disposal Facility:		Not reported
Active Site State-Reg Treatment Storage and Disposal Facility:		Not reported
Active Site State-Reg Handler:		---
Federal Facility Indicator:		Not reported
Hazardous Secondary Material Indicator:		N
Sub-Part K Indicator:		Not reported
Commercial TSD Indicator:		No
Treatment Storage and Disposal Type:		Not reported
2018 GPRA Permit Baseline:		Not on the Baseline
2018 GPRA Renewals Baseline:		Not on the Baseline
Permit Renewals Workload Universe:		Not reported

Map ID
Direction
Distance
Elevation

MAP FINDINGS

Site

Database(s)

EDR ID Number
EPA ID Number

GEORGE BARNET (Continued)

1024765274

Permit Workload Universe: Not reported
Permit Progress Universe: Not reported
Post-Closure Workload Universe: Not reported
Closure Workload Universe: Not reported
202 GPRA Corrective Action Baseline: No
Corrective Action Workload Universe: No
Subject to Corrective Action Universe: No
Non-TSDFs Where RCRA CA has Been Imposed Universe: No
TSDFs Potentially Subject to CA Under 3004 (u)/(v) Universe: No
TSDFs Only Subject to CA under Discretionary Auth Universe: No
Corrective Action Priority Ranking: No NCAPS ranking
Environmental Control Indicator: No
Institutional Control Indicator: No
Human Exposure Controls Indicator: N/A
Groundwater Controls Indicator: N/A
Operating TSDF Universe: Not reported
Full Enforcement Universe: Not reported
Significant Non-Complier Universe: No
Unaddressed Significant Non-Complier Universe: No
Addressed Significant Non-Complier Universe: No
Significant Non-Complier With a Compliance Schedule Universe: No
Financial Assurance Required: Not reported
Handler Date of Last Change: 20181120
Recognized Trader-Importer: No
Recognized Trader-Exporter: No
Importer of Spent Lead Acid Batteries: No
Exporter of Spent Lead Acid Batteries: No
Recycler Activity Without Storage: No
Manifest Broker: No
Sub-Part P Indicator: No

Handler - Owner Operator:

Owner/Operator Indicator: Owner
Owner/Operator Name: GEORGE BARNET
Legal Status: Other
Date Became Current: Not reported
Date Ended Current: Not reported
Owner/Operator Address: 2210 EAST AVALON
Owner/Operator City,State,Zip: SANTA ANA, CA 92705
Owner/Operator Telephone: 714-389-3925
Owner/Operator Telephone Ext: Not reported
Owner/Operator Fax: Not reported
Owner/Operator Email: Not reported

Owner/Operator Indicator: Operator
Owner/Operator Name: GEORGE BARNET
Legal Status: Other
Date Became Current: Not reported
Date Ended Current: Not reported
Owner/Operator Address: 2210 EAST AVALON
Owner/Operator City,State,Zip: SANTA ANA, CA 92705
Owner/Operator Telephone: 714-389-3925
Owner/Operator Telephone Ext: Not reported
Owner/Operator Fax: Not reported
Owner/Operator Email: Not reported

Map ID
 Direction
 Distance
 Elevation

MAP FINDINGS

Site

Database(s)

EDR ID Number
 EPA ID Number

GEORGE BARNET (Continued)

1024765274

Historic Generators:

Receive Date:	20181017
Handler Name:	GEORGE BARNET
Federal Waste Generator Description:	Not a generator, verified
State District Owner:	Not reported
Large Quantity Handler of Universal Waste:	No
Recognized Trader Importer:	No
Recognized Trader Exporter:	No
Spent Lead Acid Battery Importer:	No
Spent Lead Acid Battery Exporter:	No
Current Record:	Yes
Non Storage Recycler Activity:	Not reported
Electronic Manifest Broker:	Not reported

List of NAICS Codes and Descriptions:

NAICS Code:	56299
NAICS Description:	ALL OTHER WASTE MANAGEMENT SERVICES

Facility Has Received Notices of Violations:

Violations:	No Violations Found
-------------	---------------------

Evaluation Action Summary:

Evaluations:	No Evaluations Found
--------------	----------------------

J64
WSW
1/8-1/4
0.175 mi.
925 ft.

MARTHA WORALL
1913 E. AVALON AVENUE
SANTA ANA, CA 92705

RCRA NonGen / NLR

1026483569
CAC003089642

Site 1 of 3 in cluster J

Relative:
Lower
Actual:
188 ft.

RCRA NonGen / NLR:	
Date Form Received by Agency:	20201022
Handler Name:	MARTHA WORALL
Handler Address:	1913 E. AVALON AVENUE
Handler City,State,Zip:	SANTA ANA, CA 92705
EPA ID:	CAC003089642
Contact Name:	MARTHA WORALL
Contact Address:	1913 E. AVALON AVENUE
Contact City,State,Zip:	SANTA ANA, CA 92705
Contact Telephone:	714-550-9958
Contact Fax:	Not reported
Contact Email:	KC@AQHIINC.COM
Contact Title:	Not reported
EPA Region:	09
Land Type:	Not reported
Federal Waste Generator Description:	Not a generator, verified
Non-Notifier:	Not reported
Biennial Report Cycle:	Not reported
Accessibility:	Not reported
Active Site Indicator:	Not reported
State District Owner:	Not reported
State District:	Not reported
Mailing Address:	1913 E. AVALON AVENUE
Mailing City,State,Zip:	SANTA ANA, CA 92705
Owner Name:	MARTHA WORALL

Map ID
 Direction
 Distance
 Elevation

MAP FINDINGS

Site

Database(s)

EDR ID Number
 EPA ID Number

MARTHA WORALL (Continued)

1026483569

Owner Type:	Other
Operator Name:	MARTHA WORALL
Operator Type:	Other
Short-Term Generator Activity:	No
Importer Activity:	No
Mixed Waste Generator:	No
Transporter Activity:	No
Transfer Facility Activity:	No
Recycler Activity with Storage:	No
Small Quantity On-Site Burner Exemption:	No
Smelting Melting and Refining Furnace Exemption:	No
Underground Injection Control:	No
Off-Site Waste Receipt:	No
Universal Waste Indicator:	No
Universal Waste Destination Facility:	No
Federal Universal Waste:	No
Active Site Fed-Reg Treatment Storage and Disposal Facility:	Not reported
Active Site Converter Treatment storage and Disposal Facility:	Not reported
Active Site State-Reg Treatment Storage and Disposal Facility:	Not reported
Active Site State-Reg Handler:	---
Federal Facility Indicator:	Not reported
Hazardous Secondary Material Indicator:	N
Sub-Part K Indicator:	Not reported
Commercial TSD Indicator:	No
Treatment Storage and Disposal Type:	Not reported
2018 GPRA Permit Baseline:	Not on the Baseline
2018 GPRA Renewals Baseline:	Not on the Baseline
Permit Renewals Workload Universe:	Not reported
Permit Workload Universe:	Not reported
Permit Progress Universe:	Not reported
Post-Closure Workload Universe:	Not reported
Closure Workload Universe:	Not reported
202 GPRA Corrective Action Baseline:	No
Corrective Action Workload Universe:	No
Subject to Corrective Action Universe:	No
Non-TSDs Where RCRA CA has Been Imposed Universe:	No
TSDs Potentially Subject to CA Under 3004 (u)/(v) Universe:	No
TSDs Only Subject to CA under Discretionary Auth Universe:	No
Corrective Action Priority Ranking:	No NCAPS ranking
Environmental Control Indicator:	No
Institutional Control Indicator:	No
Human Exposure Controls Indicator:	N/A
Groundwater Controls Indicator:	N/A
Operating TSD Universe:	Not reported
Full Enforcement Universe:	Not reported
Significant Non-Complier Universe:	No
Unaddressed Significant Non-Complier Universe:	No
Addressed Significant Non-Complier Universe:	No
Significant Non-Complier With a Compliance Schedule Universe:	No
Financial Assurance Required:	Not reported
Handler Date of Last Change:	20201026
Recognized Trader-Importer:	No
Recognized Trader-Exporter:	No
Importer of Spent Lead Acid Batteries:	No
Exporter of Spent Lead Acid Batteries:	No
Recycler Activity Without Storage:	No
Manifest Broker:	No

Map ID
Direction
Distance
Elevation

MAP FINDINGS

Site

Database(s)

EDR ID Number
EPA ID Number

MARTHA WORALL (Continued)

1026483569

Sub-Part P Indicator: No

Handler - Owner Operator:
Owner/Operator Indicator: Operator
Owner/Operator Name: MARTHA WORALL
Legal Status: Other
Date Became Current: Not reported
Date Ended Current: Not reported
Owner/Operator Address: 1913 E. AVALON AVENUE
Owner/Operator City,State,Zip: SANTA ANA, CA 92705
Owner/Operator Telephone: 714-550-9958
Owner/Operator Telephone Ext: Not reported
Owner/Operator Fax: Not reported
Owner/Operator Email: Not reported

Owner/Operator Indicator: Owner
Owner/Operator Name: MARTHA WORALL
Legal Status: Other
Date Became Current: Not reported
Date Ended Current: Not reported
Owner/Operator Address: 1913 E. AVALON AVENUE
Owner/Operator City,State,Zip: SANTA ANA, CA 92705
Owner/Operator Telephone: 714-550-9958
Owner/Operator Telephone Ext: Not reported
Owner/Operator Fax: Not reported
Owner/Operator Email: Not reported

Historic Generators:
Receive Date: 20201022
Handler Name: MARTHA WORALL
Federal Waste Generator Description: Not a generator, verified
State District Owner: Not reported
Large Quantity Handler of Universal Waste: No
Recognized Trader Importer: No
Recognized Trader Exporter: No
Spent Lead Acid Battery Importer: No
Spent Lead Acid Battery Exporter: No
Current Record: Yes
Non Storage Recycler Activity: Not reported
Electronic Manifest Broker: Not reported

List of NAICS Codes and Descriptions:
NAICS Code: 56299
NAICS Description: ALL OTHER WASTE MANAGEMENT SERVICES

Facility Has Received Notices of Violations:
Violations: No Violations Found

Evaluation Action Summary:
Evaluations: No Evaluations Found

Map ID
 Direction
 Distance
 Elevation

MAP FINDINGS

Site

Database(s)

EDR ID Number
 EPA ID Number

J65
WSW
1/8-1/4
0.180 mi.
949 ft.

KATELYN FINLEY
1918 E. AVALON AVENUE
SANTA ANA, CA 92705

RCRA NonGen / NLR

1026474354
CAC003080050

Site 2 of 3 in cluster J

Relative:
Lower

RCRA NonGen / NLR:

Actual:
187 ft.

Date Form Received by Agency:	20200819
Handler Name:	KATELYN FINLEY
Handler Address:	1918 E. AVALON AVENUE
Handler City,State,Zip:	SANTA ANA, CA 92705
EPA ID:	CAC003080050
Contact Name:	KATELYN FINLEY
Contact Address:	1918 E. AVALON AVENUE
Contact City,State,Zip:	SANTA ANA, CA 92705
Contact Telephone:	714-335-1510
Contact Fax:	Not reported
Contact Email:	KC@AQHIINC.COM
Contact Title:	Not reported
EPA Region:	09
Land Type:	Not reported
Federal Waste Generator Description:	Not a generator, verified
Non-Notifier:	Not reported
Biennial Report Cycle:	Not reported
Accessibility:	Not reported
Active Site Indicator:	Not reported
State District Owner:	Not reported
State District:	Not reported
Mailing Address:	1918 E. AVALON AVENUE
Mailing City,State,Zip:	SANTA ANA, CA 92705
Owner Name:	KATELYN FINLEY
Owner Type:	Other
Operator Name:	KATELYN FINLEY
Operator Type:	Other
Short-Term Generator Activity:	No
Importer Activity:	No
Mixed Waste Generator:	No
Transporter Activity:	No
Transfer Facility Activity:	No
Recycler Activity with Storage:	No
Small Quantity On-Site Burner Exemption:	No
Smelting Melting and Refining Furnace Exemption:	No
Underground Injection Control:	No
Off-Site Waste Receipt:	No
Universal Waste Indicator:	No
Universal Waste Destination Facility:	No
Federal Universal Waste:	No
Active Site Fed-Reg Treatment Storage and Disposal Facility:	Not reported
Active Site Converter Treatment storage and Disposal Facility:	Not reported
Active Site State-Reg Treatment Storage and Disposal Facility:	Not reported
Active Site State-Reg Handler:	---
Federal Facility Indicator:	Not reported
Hazardous Secondary Material Indicator:	N
Sub-Part K Indicator:	Not reported
Commercial TSD Indicator:	No
Treatment Storage and Disposal Type:	Not reported
2018 GPRA Permit Baseline:	Not on the Baseline
2018 GPRA Renewals Baseline:	Not on the Baseline
Permit Renewals Workload Universe:	Not reported

Map ID
Direction
Distance
Elevation

MAP FINDINGS

Site

Database(s)

EDR ID Number
EPA ID Number

KATELYN FINLEY (Continued)

1026474354

Permit Workload Universe:	Not reported
Permit Progress Universe:	Not reported
Post-Closure Workload Universe:	Not reported
Closure Workload Universe:	Not reported
202 GPRA Corrective Action Baseline:	No
Corrective Action Workload Universe:	No
Subject to Corrective Action Universe:	No
Non-TSDFs Where RCRA CA has Been Imposed Universe:	No
TSDFs Potentially Subject to CA Under 3004 (u)/(v) Universe:	No
TSDFs Only Subject to CA under Discretionary Auth Universe:	No
Corrective Action Priority Ranking:	No NCAPS ranking
Environmental Control Indicator:	No
Institutional Control Indicator:	No
Human Exposure Controls Indicator:	N/A
Groundwater Controls Indicator:	N/A
Operating TSDF Universe:	Not reported
Full Enforcement Universe:	Not reported
Significant Non-Complier Universe:	No
Unaddressed Significant Non-Complier Universe:	No
Addressed Significant Non-Complier Universe:	No
Significant Non-Complier With a Compliance Schedule Universe:	No
Financial Assurance Required:	Not reported
Handler Date of Last Change:	20200904
Recognized Trader-Importer:	No
Recognized Trader-Exporter:	No
Importer of Spent Lead Acid Batteries:	No
Exporter of Spent Lead Acid Batteries:	No
Recycler Activity Without Storage:	No
Manifest Broker:	No
Sub-Part P Indicator:	No

Handler - Owner Operator:

Owner/Operator Indicator:	Operator
Owner/Operator Name:	KATELYN FINLEY
Legal Status:	Other
Date Became Current:	Not reported
Date Ended Current:	Not reported
Owner/Operator Address:	1918 E. AVALON AVENUE
Owner/Operator City,State,Zip:	SANTA ANA, CA 92705
Owner/Operator Telephone:	714-335-1510
Owner/Operator Telephone Ext:	Not reported
Owner/Operator Fax:	Not reported
Owner/Operator Email:	Not reported

Owner/Operator Indicator:	Owner
Owner/Operator Name:	KATELYN FINLEY
Legal Status:	Other
Date Became Current:	Not reported
Date Ended Current:	Not reported
Owner/Operator Address:	1918 E. AVALON AVENUE
Owner/Operator City,State,Zip:	SANTA ANA, CA 92705
Owner/Operator Telephone:	714-335-1510
Owner/Operator Telephone Ext:	Not reported
Owner/Operator Fax:	Not reported
Owner/Operator Email:	Not reported

Map ID
 Direction
 Distance
 Elevation

MAP FINDINGS

Site

Database(s)

EDR ID Number
 EPA ID Number

KATELYN FINLEY (Continued)

1026474354

Historic Generators:

Receive Date:	20200819
Handler Name:	KATELYN FINLEY
Federal Waste Generator Description:	Not a generator, verified
State District Owner:	Not reported
Large Quantity Handler of Universal Waste:	No
Recognized Trader Importer:	No
Recognized Trader Exporter:	No
Spent Lead Acid Battery Importer:	No
Spent Lead Acid Battery Exporter:	No
Current Record:	Yes
Non Storage Recycler Activity:	Not reported
Electronic Manifest Broker:	Not reported

List of NAICS Codes and Descriptions:

NAICS Code:	56299
NAICS Description:	ALL OTHER WASTE MANAGEMENT SERVICES

Facility Has Received Notices of Violations:

Violations:	No Violations Found
-------------	---------------------

Evaluation Action Summary:

Evaluations:	No Evaluations Found
--------------	----------------------

I66
South
1/8-1/4
0.194 mi.
1023 ft.

STEVE BOWERS
2118 CATALINA AVE
SANTA ANA, CA 92705

RCRA NonGen / NLR

1026820848
CAC003133743

Site 2 of 2 in cluster I

Relative:
Lower
Actual:
185 ft.

RCRA NonGen / NLR:	
Date Form Received by Agency:	20210810
Handler Name:	STEVE BOWERS
Handler Address:	2118 CATALINA AVE
Handler City,State,Zip:	SANTA ANA, CA 92705
EPA ID:	CAC003133743
Contact Name:	STEVE BOWERS
Contact Address:	2118 CATALINA AVE
Contact City,State,Zip:	SANTA ANA, CA 92705
Contact Telephone:	714-292-8222
Contact Fax:	Not reported
Contact Email:	GMORENO@VIKINGENVIRO.COM
Contact Title:	Not reported
EPA Region:	09
Land Type:	Not reported
Federal Waste Generator Description:	Not a generator, verified
Non-Notifier:	Not reported
Biennial Report Cycle:	Not reported
Accessibility:	Not reported
Active Site Indicator:	Not reported
State District Owner:	Not reported
State District:	Not reported
Mailing Address:	2118 CATALINA AVE
Mailing City,State,Zip:	SANTA ANA, CA 92705
Owner Name:	STEVE BOWERS

Map ID
 Direction
 Distance
 Elevation

MAP FINDINGS

Site

Database(s)

EDR ID Number
 EPA ID Number

STEVE BOWERS (Continued)

1026820848

Owner Type:	Other
Operator Name:	STEVE BOWERS
Operator Type:	Other
Short-Term Generator Activity:	No
Importer Activity:	No
Mixed Waste Generator:	No
Transporter Activity:	No
Transfer Facility Activity:	No
Recycler Activity with Storage:	No
Small Quantity On-Site Burner Exemption:	No
Smelting Melting and Refining Furnace Exemption:	No
Underground Injection Control:	No
Off-Site Waste Receipt:	No
Universal Waste Indicator:	No
Universal Waste Destination Facility:	No
Federal Universal Waste:	No
Active Site Fed-Reg Treatment Storage and Disposal Facility:	Not reported
Active Site Converter Treatment storage and Disposal Facility:	Not reported
Active Site State-Reg Treatment Storage and Disposal Facility:	Not reported
Active Site State-Reg Handler:	---
Federal Facility Indicator:	Not reported
Hazardous Secondary Material Indicator:	N
Sub-Part K Indicator:	Not reported
Commercial TSD Indicator:	No
Treatment Storage and Disposal Type:	Not reported
2018 GPRA Permit Baseline:	Not on the Baseline
2018 GPRA Renewals Baseline:	Not on the Baseline
Permit Renewals Workload Universe:	Not reported
Permit Workload Universe:	Not reported
Permit Progress Universe:	Not reported
Post-Closure Workload Universe:	Not reported
Closure Workload Universe:	Not reported
202 GPRA Corrective Action Baseline:	No
Corrective Action Workload Universe:	No
Subject to Corrective Action Universe:	No
Non-TSDs Where RCRA CA has Been Imposed Universe:	No
TSDs Potentially Subject to CA Under 3004 (u)/(v) Universe:	No
TSDs Only Subject to CA under Discretionary Auth Universe:	No
Corrective Action Priority Ranking:	No NCAPS ranking
Environmental Control Indicator:	No
Institutional Control Indicator:	No
Human Exposure Controls Indicator:	N/A
Groundwater Controls Indicator:	N/A
Operating TSD Universe:	Not reported
Full Enforcement Universe:	Not reported
Significant Non-Complier Universe:	No
Unaddressed Significant Non-Complier Universe:	No
Addressed Significant Non-Complier Universe:	No
Significant Non-Complier With a Compliance Schedule Universe:	No
Financial Assurance Required:	Not reported
Handler Date of Last Change:	20210811
Recognized Trader-Importer:	No
Recognized Trader-Exporter:	No
Importer of Spent Lead Acid Batteries:	No
Exporter of Spent Lead Acid Batteries:	No
Recycler Activity Without Storage:	No
Manifest Broker:	No

Map ID
Direction
Distance
Elevation

MAP FINDINGS

Site

Database(s)

EDR ID Number
EPA ID Number

STEVE BOWERS (Continued)

1026820848

Sub-Part P Indicator: No

Handler - Owner Operator:

Owner/Operator Indicator: Operator
Owner/Operator Name: STEVE BOWERS
Legal Status: Other
Date Became Current: Not reported
Date Ended Current: Not reported
Owner/Operator Address: 2118 CATALINA AVE
Owner/Operator City,State,Zip: SANTA ANA, CA 92705
Owner/Operator Telephone: 714-292-8222
Owner/Operator Telephone Ext: Not reported
Owner/Operator Fax: Not reported
Owner/Operator Email: Not reported

Owner/Operator Indicator: Owner
Owner/Operator Name: STEVE BOWERS
Legal Status: Other
Date Became Current: Not reported
Date Ended Current: Not reported
Owner/Operator Address: 2118 CATALINA AVE
Owner/Operator City,State,Zip: SANTA ANA, CA 92705
Owner/Operator Telephone: 714-292-8222
Owner/Operator Telephone Ext: Not reported
Owner/Operator Fax: Not reported
Owner/Operator Email: Not reported

Historic Generators:

Receive Date: 20210810
Handler Name: STEVE BOWERS
Federal Waste Generator Description: Not a generator, verified
State District Owner: Not reported
Large Quantity Handler of Universal Waste: No
Recognized Trader Importer: No
Recognized Trader Exporter: No
Spent Lead Acid Battery Importer: No
Spent Lead Acid Battery Exporter: No
Current Record: Yes
Non Storage Recycler Activity: No
Electronic Manifest Broker: No

List of NAICS Codes and Descriptions:

NAICS Code: 56299
NAICS Description: ALL OTHER WASTE MANAGEMENT SERVICES

Facility Has Received Notices of Violations:

Violations: No Violations Found

Evaluation Action Summary:

Evaluations: No Evaluations Found

Map ID
 Direction
 Distance
 Elevation

MAP FINDINGS

Site

Database(s)

EDR ID Number
 EPA ID Number

<p>K67 ESE 1/8-1/4 0.204 mi. 1076 ft.</p>	<p>LANELL O'NEILL 2217 PASADENA ST SANTA ANA, CA 92705</p> <p>Site 1 of 2 in cluster K</p>	<p>RCRA NonGen / NLR</p>	<p>1026815628 CAC003128306</p>
<p>Relative: Lower</p>	<p>RCRA NonGen / NLR:</p>		
<p>Actual: 191 ft.</p>	<p>Date Form Received by Agency: 20210708 Handler Name: LANELL O'NEILL Handler Address: 2217 PASADENA ST Handler City,State,Zip: SANTA ANA, CA 92705 EPA ID: CAC003128306 Contact Name: LANELL O'NEILL Contact Address: 2918 EAST CHAPEL HILL RD Contact City,State,Zip: ORANGE, CA 92867 Contact Telephone: 714-637-9217 Contact Fax: Not reported Contact Email: LANONEILL42@YAHOO.COM Contact Title: Not reported EPA Region: 09 Land Type: Not reported Federal Waste Generator Description: Not a generator, verified Non-Notifier: Not reported Biennial Report Cycle: Not reported Accessibility: Not reported Active Site Indicator: Not reported State District Owner: Not reported State District: Not reported Mailing Address: 2918 EAST CHAPEL HILL RD Mailing City,State,Zip: ORANGE, CA 92867 Owner Name: LANELL O'NEILL Owner Type: Other Operator Name: LANELL O'NEILL Operator Type: Other Short-Term Generator Activity: No Importer Activity: No Mixed Waste Generator: No Transporter Activity: No Transfer Facility Activity: No Recycler Activity with Storage: No Small Quantity On-Site Burner Exemption: No Smelting Melting and Refining Furnace Exemption: No Underground Injection Control: No Off-Site Waste Receipt: No Universal Waste Indicator: No Universal Waste Destination Facility: No Federal Universal Waste: No Active Site Fed-Reg Treatment Storage and Disposal Facility: Not reported Active Site Converter Treatment storage and Disposal Facility: Not reported Active Site State-Reg Treatment Storage and Disposal Facility: Not reported Active Site State-Reg Handler: --- Federal Facility Indicator: Not reported Hazardous Secondary Material Indicator: N Sub-Part K Indicator: Not reported Commercial TSD Indicator: No Treatment Storage and Disposal Type: Not reported 2018 GPRP Permit Baseline: Not on the Baseline 2018 GPRP Renewals Baseline: Not on the Baseline Permit Renewals Workload Universe: Not reported</p>		

Map ID
 Direction
 Distance
 Elevation

MAP FINDINGS

Site

Database(s)

EDR ID Number
 EPA ID Number

LANELL O'NEILL (Continued)

1026815628

Permit Workload Universe:	Not reported
Permit Progress Universe:	Not reported
Post-Closure Workload Universe:	Not reported
Closure Workload Universe:	Not reported
202 GPRA Corrective Action Baseline:	No
Corrective Action Workload Universe:	No
Subject to Corrective Action Universe:	No
Non-TSDFs Where RCRA CA has Been Imposed Universe:	No
TSDFs Potentially Subject to CA Under 3004 (u)/(v) Universe:	No
TSDFs Only Subject to CA under Discretionary Auth Universe:	No
Corrective Action Priority Ranking:	No NCAPS ranking
Environmental Control Indicator:	No
Institutional Control Indicator:	No
Human Exposure Controls Indicator:	N/A
Groundwater Controls Indicator:	N/A
Operating TSDF Universe:	Not reported
Full Enforcement Universe:	Not reported
Significant Non-Complier Universe:	No
Unaddressed Significant Non-Complier Universe:	No
Addressed Significant Non-Complier Universe:	No
Significant Non-Complier With a Compliance Schedule Universe:	No
Financial Assurance Required:	Not reported
Handler Date of Last Change:	20210709
Recognized Trader-Importer:	No
Recognized Trader-Exporter:	No
Importer of Spent Lead Acid Batteries:	No
Exporter of Spent Lead Acid Batteries:	No
Recycler Activity Without Storage:	No
Manifest Broker:	No
Sub-Part P Indicator:	No

Handler - Owner Operator:

Owner/Operator Indicator:	Owner
Owner/Operator Name:	LANELL O'NEILL
Legal Status:	Other
Date Became Current:	Not reported
Date Ended Current:	Not reported
Owner/Operator Address:	2918 EAST CHAPEL HILL RD
Owner/Operator City,State,Zip:	ORANGE, CA 92867
Owner/Operator Telephone:	714-637-9217
Owner/Operator Telephone Ext:	Not reported
Owner/Operator Fax:	Not reported
Owner/Operator Email:	Not reported

Owner/Operator Indicator:	Operator
Owner/Operator Name:	LANELL O'NEILL
Legal Status:	Other
Date Became Current:	Not reported
Date Ended Current:	Not reported
Owner/Operator Address:	2918 EAST CHAPEL HILL RD
Owner/Operator City,State,Zip:	ORANGE, CA 92867
Owner/Operator Telephone:	714-637-9217
Owner/Operator Telephone Ext:	Not reported
Owner/Operator Fax:	Not reported
Owner/Operator Email:	Not reported

Map ID
 Direction
 Distance
 Elevation

MAP FINDINGS

Site

Database(s)

EDR ID Number
 EPA ID Number

LANELL O'NEILL (Continued)

1026815628

Historic Generators:

Receive Date:	20210708
Handler Name:	LANELL O'NEILL
Federal Waste Generator Description:	Not a generator, verified
State District Owner:	Not reported
Large Quantity Handler of Universal Waste:	No
Recognized Trader Importer:	No
Recognized Trader Exporter:	No
Spent Lead Acid Battery Importer:	No
Spent Lead Acid Battery Exporter:	No
Current Record:	Yes
Non Storage Recycler Activity:	No
Electronic Manifest Broker:	No

List of NAICS Codes and Descriptions:

NAICS Code:	56299
NAICS Description:	ALL OTHER WASTE MANAGEMENT SERVICES

Facility Has Received Notices of Violations:

Violations:	No Violations Found
-------------	---------------------

Evaluation Action Summary:

Evaluations:	No Evaluations Found
--------------	----------------------

K68
ESE
1/8-1/4
0.204 mi.
1076 ft.

LANELL O'NEILL
2217 PASADENA ST,
SANTA ANA, CA 92705

RCRA NonGen / NLR

1026484978
CAC003091092

Site 2 of 2 in cluster K

Relative:
Lower
Actual:
191 ft.

RCRA NonGen / NLR:	
Date Form Received by Agency:	20201103
Handler Name:	LANELL O'NEILL
Handler Address:	2217 PASADENA ST,
Handler City,State,Zip:	SANTA ANA, CA 92705
EPA ID:	CAC003091092
Contact Name:	LANELL O'NEILL
Contact Address:	2217 PASADENA ST,
Contact City,State,Zip:	SANTA ANA, CA 92705
Contact Telephone:	949-274-6025
Contact Fax:	Not reported
Contact Email:	JEFFREY_ALTHOUSE@ATT.NET
Contact Title:	Not reported
EPA Region:	09
Land Type:	Not reported
Federal Waste Generator Description:	Not a generator, verified
Non-Notifier:	Not reported
Biennial Report Cycle:	Not reported
Accessibility:	Not reported
Active Site Indicator:	Not reported
State District Owner:	Not reported
State District:	Not reported
Mailing Address:	2217 PASADENA ST,
Mailing City,State,Zip:	SANTA ANA, CA 92705
Owner Name:	LANELL O'NEILL

Map ID
Direction
Distance
Elevation

MAP FINDINGS

Site

Database(s)

EDR ID Number
EPA ID Number

LANELL O'NEILL (Continued)

1026484978

Owner Type:	Other
Operator Name:	LANELL O'NEILL
Operator Type:	Other
Short-Term Generator Activity:	No
Importer Activity:	No
Mixed Waste Generator:	No
Transporter Activity:	No
Transfer Facility Activity:	No
Recycler Activity with Storage:	No
Small Quantity On-Site Burner Exemption:	No
Smelting Melting and Refining Furnace Exemption:	No
Underground Injection Control:	No
Off-Site Waste Receipt:	No
Universal Waste Indicator:	No
Universal Waste Destination Facility:	No
Federal Universal Waste:	No
Active Site Fed-Reg Treatment Storage and Disposal Facility:	Not reported
Active Site Converter Treatment storage and Disposal Facility:	Not reported
Active Site State-Reg Treatment Storage and Disposal Facility:	Not reported
Active Site State-Reg Handler:	---
Federal Facility Indicator:	Not reported
Hazardous Secondary Material Indicator:	N
Sub-Part K Indicator:	Not reported
Commercial TSD Indicator:	No
Treatment Storage and Disposal Type:	Not reported
2018 GPRA Permit Baseline:	Not on the Baseline
2018 GPRA Renewals Baseline:	Not on the Baseline
Permit Renewals Workload Universe:	Not reported
Permit Workload Universe:	Not reported
Permit Progress Universe:	Not reported
Post-Closure Workload Universe:	Not reported
Closure Workload Universe:	Not reported
202 GPRA Corrective Action Baseline:	No
Corrective Action Workload Universe:	No
Subject to Corrective Action Universe:	No
Non-TSDs Where RCRA CA has Been Imposed Universe:	No
TSDs Potentially Subject to CA Under 3004 (u)/(v) Universe:	No
TSDs Only Subject to CA under Discretionary Auth Universe:	No
Corrective Action Priority Ranking:	No NCAPS ranking
Environmental Control Indicator:	No
Institutional Control Indicator:	No
Human Exposure Controls Indicator:	N/A
Groundwater Controls Indicator:	N/A
Operating TSD Universe:	Not reported
Full Enforcement Universe:	Not reported
Significant Non-Complier Universe:	No
Unaddressed Significant Non-Complier Universe:	No
Addressed Significant Non-Complier Universe:	No
Significant Non-Complier With a Compliance Schedule Universe:	No
Financial Assurance Required:	Not reported
Handler Date of Last Change:	20201106
Recognized Trader-Importer:	No
Recognized Trader-Exporter:	No
Importer of Spent Lead Acid Batteries:	No
Exporter of Spent Lead Acid Batteries:	No
Recycler Activity Without Storage:	No
Manifest Broker:	No

Map ID
Direction
Distance
Elevation

MAP FINDINGS

Site

Database(s)

EDR ID Number
EPA ID Number

LANELL O'NEILL (Continued)

1026484978

Sub-Part P Indicator: No

Handler - Owner Operator:

Owner/Operator Indicator: Owner
Owner/Operator Name: LANELL O'NEILL
Legal Status: Other
Date Became Current: Not reported
Date Ended Current: Not reported
Owner/Operator Address: 2217 PASADENA ST,
Owner/Operator City,State,Zip: SANTA ANA, CA 92705
Owner/Operator Telephone: 949-274-6025
Owner/Operator Telephone Ext: Not reported
Owner/Operator Fax: Not reported
Owner/Operator Email: Not reported

Owner/Operator Indicator: Operator
Owner/Operator Name: LANELL O'NEILL
Legal Status: Other
Date Became Current: Not reported
Date Ended Current: Not reported
Owner/Operator Address: 2217 PASADENA ST,
Owner/Operator City,State,Zip: SANTA ANA, CA 92705
Owner/Operator Telephone: 949-274-6025
Owner/Operator Telephone Ext: Not reported
Owner/Operator Fax: Not reported
Owner/Operator Email: Not reported

Historic Generators:

Receive Date: 20201103
Handler Name: LANELL O NEILL
Federal Waste Generator Description: Not a generator, verified
State District Owner: Not reported
Large Quantity Handler of Universal Waste: No
Recognized Trader Importer: No
Recognized Trader Exporter: No
Spent Lead Acid Battery Importer: No
Spent Lead Acid Battery Exporter: No
Current Record: Yes
Non Storage Recycler Activity: Not reported
Electronic Manifest Broker: Not reported

List of NAICS Codes and Descriptions:

NAICS Code: 56299
NAICS Description: ALL OTHER WASTE MANAGEMENT SERVICES

Facility Has Received Notices of Violations:

Violations: No Violations Found

Evaluation Action Summary:

Evaluations: No Evaluations Found

Map ID
Direction
Distance
Elevation

MAP FINDINGS

Site

Database(s)

EDR ID Number
EPA ID Number

L69
SSE
1/8-1/4
0.209 mi.
1103 ft.

SPEEDIE CLEAN \$5 IN 5 MIN EXPRESS CAR WASH
2035 N TUSTIN AVE
SANTA ANA, CA 92705

SWEEPS UST
CA FID UST
HWTS

S101589675
N/A

Site 1 of 16 in cluster L

Relative:
Lower
Actual:
186 ft.

SWEEPS UST:
Name: BEACON BAY AUTO WASH
Address: 2035 N TUSTIN AVE
City: SANTA ANA
Status: Active
Comp Number: 477
Number: 1
Board Of Equalization: Not reported
Referral Date: 03-03-92
Action Date: 03-03-92
Created Date: 03-03-92
Owner Tank Id: UNL#1
SWRCB Tank Id: 30-020-000477-000001
Tank Status: A
Capacity: 12000
Active Date: 03-03-92
Tank Use: M.V. FUEL
STG: P
Content: REG UNLEADED
Number Of Tanks: 2

Name: BEACON BAY AUTO WASH
Address: 2035 N TUSTIN AVE
City: SANTA ANA
Status: Active
Comp Number: 477
Number: 1
Board Of Equalization: Not reported
Referral Date: 03-03-92
Action Date: 03-03-92
Created Date: 03-03-92
Owner Tank Id: Not reported
SWRCB Tank Id: 30-020-000477-000002
Tank Status: A
Capacity: 12000
Active Date: 03-03-92
Tank Use: M.V. FUEL
STG: P
Content: REG UNLEADED
Number Of Tanks: Not reported

CA FID UST:
Facility ID: 30017813
Regulated By: UTNKA
Regulated ID: Not reported
Cortese Code: Not reported
SIC Code: Not reported
Facility Phone: 7148366111
Mail To: Not reported
Mailing Address: 260 NEWPORT CENTER DR
Mailing Address 2: Not reported
Mailing City,St,Zip: SANTA ANA 92701
Contact: Not reported

Map ID
Direction
Distance
Elevation

MAP FINDINGS

Site

Database(s)

EDR ID Number
EPA ID Number

SPEEDIE CLEAN \$5 IN 5 MIN EXPRESS CAR WASH (Continued)

S101589675

Contact Phone: Not reported
DUNs Number: Not reported
NPDES Number: Not reported
EPA ID: Not reported
Comments: Not reported
Status: Active

HWTS:

Name: SPEEDIE CLEAN \$5 IN 5 MIN EXPRESS CAR WASH
Address: 2035 N TUSTIN AVE
Address 2: Not reported
City,State,Zip: SANTA ANA, CA 92705
EPA ID: CAL000399804
Inactive Date: 06/30/2015
Create Date: 08/18/2014
Last Act Date: 01/27/2016
Mailing Name: Not reported
Mailing Address: 2035 N TUSTIN AVE
Mailing Address 2: Not reported
Mailing City,State,Zip: SANTA ANA, CA 92705
Owner Name: SPEEDIE CLEAN WASHES INC
Owner Address: 2035 N TUSTIN AVE
Owner Address 2: Not reported
Owner City,State,Zip: SANTA ANA, CA 92705
Contact Name: RONALD JONES
Contact Address: 2035 N TUSTIN AVE
Contact Address 2: Not reported
City,State,Zip: SANTA ANA, CA 92705

NAICS:

EPA ID: CAL000399804
Create Date: 2014-08-18 11:15:13.190
NAICS Code: 811192
NAICS Description: Car Washes
Issued EPA ID Date: 2014-08-18 11:15:13.17300
Inactive Date: 2015-06-30 00:00:00
Facility Name: SPEEDIE CLEAN \$5 IN 5 MIN EXPRESS CAR WASH
Facility Address: 2035 N TUSTIN AVE
Facility Address 2: Not reported
Facility City: SANTA ANA
Facility County: Not reported
Facility State: CA
Facility Zip: 92705

L70
SSE
1/8-1/4
0.209 mi.
1103 ft.

BEACON BAY AUTO WASH
2035 TUSTIN AVE. N
SANTA ANA, CA
Site 2 of 16 in cluster L

LUST **S106716468**
Cortese **N/A**
CERS

Relative:
Lower
Actual:
186 ft.

LUST:
Name: BEACON BAY AUTO WASH
Address: 2035 TUSTIN AVE. N
City,State,Zip: SANTA ANA, CA
Lead Agency: SANTA ANA RWQCB (REGION 8)
Case Type: LUST Cleanup Site
Geo Track: http://geotracker.waterboards.ca.gov/profile_report.asp?global_id=T060598312

Map ID
Direction
Distance
Elevation

MAP FINDINGS

Site

Database(s)

EDR ID Number
EPA ID Number

BEACON BAY AUTO WASH (Continued)

S106716468

Global Id: T060598312
Latitude: 33.764417
Longitude: -117.835055
Status: Completed - Case Closed
Status Date: 11/18/2003
Case Worker: Not reported
RB Case Number: 083003832T
Local Agency: Not reported
File Location: Not reported
Local Case Number: Not reported
Potential Media Affect: Soil
Potential Contaminants of Concern: Gasoline
Site History: Not reported

LUST:

Global Id: T060598312
Action Type: ENFORCEMENT
Date: 01/22/2002
Action: Staff Letter

Global Id: T060598312
Action Type: Other
Date: 01/02/1965
Action: Leak Reported

LUST:

Global Id: T060598312
Status: Open - Case Begin Date
Status Date: 11/29/2001

Global Id: T060598312
Status: Open - Site Assessment
Status Date: 11/29/2001

Global Id: T060598312
Status: Completed - Case Closed
Status Date: 11/18/2003

LUST REG 8:

Name: BEACON BAY AUTO WASH
Address: 2035 TUSTIN AVE. N
City: SANTA ANA
Region: 8
County: Orange
Regional Board: Santa Ana Region
Facility Status: Leak being confirmed
Case Number: 083003832T
Local Case Num: Not reported
Case Type: Soil only
Substance: Gasoline
Qty Leaked: Not reported
Abate Method: Not reported
Cross Street: Not reported
Enf Type: Not reported
Funding: Not reported
How Discovered: Tank Closure

Map ID
Direction
Distance
Elevation

MAP FINDINGS

Site

Database(s)

EDR ID Number
EPA ID Number

BEACON BAY AUTO WASH (Continued)

S106716468

How Stopped:	Not reported
Leak Cause:	UNK
Leak Source:	UNK
Global ID:	T060598312
How Stopped Date:	Not reported
Enter Date:	Not reported
Date Confirmation of Leak Began:	11/29/2001
Date Preliminary Assessment Began:	Not reported
Discover Date:	Not reported
Enforcement Date:	Not reported
Close Date:	Not reported
Date Prelim Assessment Workplan Submitted:	Not reported
Date Pollution Characterization Began:	Not reported
Date Remediation Plan Submitted:	Not reported
Date Remedial Action Underway:	Not reported
Date Post Remedial Action Monitoring:	Not reported
Enter Date:	Not reported
GW Qualifies:	Not reported
Soil Qualifies:	Not reported
Operator:	Not reported
Facility Contact:	Not reported
Interim:	Not reported
Oversite Program:	LUST
Latitude:	0
Longitude:	0
MTBE Date:	Not reported
Max MTBE GW:	Not reported
MTBE Concentration:	0
Max MTBE Soil:	Not reported
MTBE Fuel:	1
MTBE Tested:	Site NOT Tested for MTBE.Includes Unknown and Not Analyzed.
MTBE Class:	*
Staff:	NOM
Staff Initials:	Not reported
Lead Agency:	Local Agency
Local Agency:	Not reported
Hydr Basin #:	Not reported
Beneficial:	Not reported
Priority:	Not reported
Cleanup Fund Id:	Not reported
Work Suspended:	Not reported
Summary:	Haz Mat incident report filed

CORTESE:

Name:	BEACON BAY AUTO WASH
Address:	2035 TUSTIN AVE. N
City,State,Zip:	SANTA ANA, CA
Region:	CORTESE
Envirostor Id:	Not reported
Global ID:	T060598312
Site/Facility Type:	LUST CLEANUP SITE
Cleanup Status:	COMPLETED - CASE CLOSED
Status Date:	Not reported
Site Code:	Not reported
Latitude:	Not reported
Longitude:	Not reported
Owner:	Not reported

Map ID
 Direction
 Distance
 Elevation

MAP FINDINGS

Site

Database(s)

EDR ID Number
 EPA ID Number

BEACON BAY AUTO WASH (Continued)

S106716468

Enf Type: Not reported
 Swat R: Not reported
 Flag: active
 Order No: Not reported
 Waste Discharge System No: Not reported
 Effective Date: Not reported
 Region 2: Not reported
 WID Id: Not reported
 Solid Waste Id No: Not reported
 Waste Management Uit Name: Not reported
 File Name: Active Open

CERS:

Name: BEACON BAY AUTO WASH
 Address: 2035 TUSTIN AVE. N
 City,State,Zip: SANTA ANA, CA
 Site ID: 224344
 CERS ID: T060598312
 CERS Description: Leaking Underground Storage Tank Cleanup Site

L71
SSE
1/8-1/4
0.209 mi.
1103 ft.

BEACON BAY AUTO WASH
2035 N. TUSTIN AVE.
SANTA ANA, CA 92705
Site 3 of 16 in cluster L

UST U003781951
N/A

Relative:
Lower
Actual:
186 ft.

UST:
 Name: BEACON BAY AUTO WASH
 Address: 2035 N. TUSTIN AVE.
 City,State,Zip: SANTA ANA, CA 92705
 Facility ID: 30-020-sa0477
 Permitting Agency: SANTA ANA, CITY OF
 Latitude: 33.7658129
 Longitude: -117.833723

L72
SSE
1/8-1/4
0.219 mi.
1154 ft.

JIFFY LUBE #1303
2025 N TUSTIN AVE
SANTA ANA, CA 91773
Site 4 of 16 in cluster L

CERS HAZ WASTE S113124676
CERS TANKS N/A
HAZNET
CERS
HWTS

Relative:
Lower
Actual:
185 ft.

CERS HAZ WASTE:
 Name: JIFFY LUBE #1303
 Address: 2025 N TUSTIN AVE
 City,State,Zip: SANTA ANA, CA 92705
 Site ID: 418295
 CERS ID: 10774366
 CERS Description: Hazardous Waste Generator

CERS TANKS:

Name: JIFFY LUBE #1303
 Address: 2025 N TUSTIN AVE
 City,State,Zip: SANTA ANA, CA 92705
 Site ID: 418295
 CERS ID: 10774366

Map ID
Direction
Distance
Elevation

MAP FINDINGS

Site

Database(s)

EDR ID Number
EPA ID Number

JIFFY LUBE #1303 (Continued)

S113124676

CERS Description:

Aboveground Petroleum Storage

HAZNET:

Name: JIFFY LUBE #1303
Address: 2025 N TUSTIN AVE
Address 2: Not reported
City,State,Zip: SANTA ANA, CA 91773
Contact: ELIAS NAJJAR
Telephone: 9095928484
Mailing Name: Not reported
Mailing Address: 490 W ARROW HWY STE D

Year: 2019
Gepaid: CAL000438271
TSD EPA ID: CAD097030993
CA Waste Code: 352 - Other organic solids
Disposal Method: H141 - Storage, Bulking, And/Or Transfer Off Site--No Treatment/Reovery (H010-H129) Or (H131-H135)
Tons: 0.47750

Year: 2019
Gepaid: CAL000438271
TSD EPA ID: CAT080013352
CA Waste Code: 223 - Unspecified oil-containing waste
Disposal Method: H039 - Other Recovery Of Reclamation For Reuse Including Acid Regeneration, Organics Recovery Ect
Tons: 0.87570

Year: 2019
Gepaid: CAL000438271
TSD EPA ID: CAT080013352
CA Waste Code: 135 - Unspecified aqueous solution
Disposal Method: H039 - Other Recovery Of Reclamation For Reuse Including Acid Regeneration, Organics Recovery Ect
Tons: 0.16800

Year: 2018
Gepaid: CAL000438271
TSD EPA ID: CAD097030993
CA Waste Code: 352 - Other organic solids
Disposal Method: H141 - Storage, Bulking, And/Or Transfer Off Site--No Treatment/Reovery (H010-H129) Or (H131-H135)
Tons: 0.10000

Year: 2018
Gepaid: CAL000265785
TSD EPA ID: CAD097030993
CA Waste Code: 352 - Other organic solids
Disposal Method: H141 - Storage, Bulking, And/Or Transfer Off Site--No Treatment/Reovery (H010-H129) Or (H131-H135)
Tons: 0.30000

Year: 2017
Gepaid: CAL000265785
TSD EPA ID: CAD097030993
CA Waste Code: 352 - Other organic solids
Disposal Method: H141 - Storage, Bulking, And/Or Transfer Off Site--No

Map ID
Direction
Distance
Elevation

MAP FINDINGS

Site

Database(s)

EDR ID Number
EPA ID Number

JIFFY LUBE #1303 (Continued)

S113124676

Tons:	Treatment/Reovery (H010-H129) Or (H131-H135) 0.25
Year:	2014
Gepaid:	CAL000265785
TSD EPA ID:	CAD097030993
CA Waste Code:	491 - Unspecified sludge waste
Disposal Method:	H141 - Storage, Bulking, And/Or Transfer Off Site--No Treatment/Reovery (H010-H129) Or (H131-H135)
Tons:	0.15
Year:	2013
Gepaid:	CAL000265785
TSD EPA ID:	CAT080013352
CA Waste Code:	223 - Unspecified oil-containing waste
Disposal Method:	H039 - Other Recovery Of Reclamation For Reuse Including Acid Regeneration, Organics Recovery Ect
Tons:	0.5838
Year:	2006
Gepaid:	CAL000265785
TSD EPA ID:	NVR000037432
CA Waste Code:	135 - Unspecified aqueous solution
Disposal Method:	R01 - Recycler
Tons:	0.21
Year:	2005
Gepaid:	CAL000265785
TSD EPA ID:	NVR000037432
CA Waste Code:	-
Disposal Method:	R01 - Recycler
Tons:	Not reported

[Click this hyperlink](#) while viewing on your computer to access
5 additional CA HAZNET: record(s) in the EDR Site Report.

Additional Info:

Year:	2003
Gen EPA ID:	CAL000265785
Shipment Date:	20030410
Creation Date:	7/31/2003 18:30:54
Receipt Date:	20030418
Manifest ID:	20116854
Trans EPA ID:	CAD982413262
Trans Name:	Not reported
Trans 2 EPA ID:	Not reported
Trans 2 Name:	Not reported
TSDF EPA ID:	CAD028409019
Trans Name:	Not reported
TSDF Alt EPA ID:	CAD028409019
TSDF Alt Name:	Not reported
Waste Code Description:	352 - Other organic solids
RCRA Code:	Not reported
Meth Code:	H01 - Transfer Station
Quantity Tons:	0.075

Map ID
Direction
Distance
Elevation

MAP FINDINGS

Site

Database(s)

EDR ID Number
EPA ID Number

JIFFY LUBE #1303 (Continued)

S113124676

Waste Quantity: 150
Quantity Unit: P
Additional Code 1: Not reported
Additional Code 2: Not reported
Additional Code 3: Not reported
Additional Code 4: Not reported
Additional Code 5: Not reported

Additional Info:

Year: 2017
Gen EPA ID: CAL000265785

Shipment Date: 20170719
Creation Date: 5/21/2018 18:32:48
Receipt Date: 20170724
Manifest ID: 017734162JJK
Trans EPA ID: CAD028277036
Trans Name: ASBURY ENVIRONMENTAL SERVICES
Trans 2 EPA ID: Not reported
Trans 2 Name: Not reported
TSDf EPA ID: CAD097030993
Trans Name: US ECOLOGY VERNON INC
TSDf Alt EPA ID: Not reported
TSDf Alt Name: Not reported
Waste Code Description: 352 - Other organic solids
RCRA Code: Not reported
Meth Code: H141 - Storage, Bulking, And/Or Transfer Off Site--No Treatment/Reovery (H010-H129) Or (H131-H135)

Quantity Tons: 0.1
Waste Quantity: 200
Quantity Unit: P
Additional Code 1: Not reported
Additional Code 2: Not reported
Additional Code 3: Not reported
Additional Code 4: Not reported
Additional Code 5: Not reported

Shipment Date: 20170323
Creation Date: 5/25/2017 18:31:11
Receipt Date: 20170328
Manifest ID: 016857890JJK
Trans EPA ID: CAD028277036
Trans Name: ASBURY ENVIRONMENTAL SERVICES
Trans 2 EPA ID: Not reported
Trans 2 Name: Not reported
TSDf EPA ID: CAD097030993
Trans Name: US ECOLOGY VERNON INC
TSDf Alt EPA ID: Not reported
TSDf Alt Name: Not reported
Waste Code Description: 352 - Other organic solids
RCRA Code: Not reported
Meth Code: H141 - Storage, Bulking, And/Or Transfer Off Site--No Treatment/Reovery (H010-H129) Or (H131-H135)

Quantity Tons: 0.075
Waste Quantity: 150
Quantity Unit: P
Additional Code 1: Not reported

Map ID
Direction
Distance
Elevation

MAP FINDINGS

Site

Database(s)

EDR ID Number
EPA ID Number

JIFFY LUBE #1303 (Continued)

S113124676

Additional Code 2: Not reported
Additional Code 3: Not reported
Additional Code 4: Not reported
Additional Code 5: Not reported

Shipment Date: 20170126
Creation Date: 3/27/2017 18:30:14
Receipt Date: 20170202
Manifest ID: 016859752JJK
Trans EPA ID: CAD028277036
Trans Name: ASBURY ENVIRONMENTAL SERVICES
Trans 2 EPA ID: Not reported
Trans 2 Name: Not reported
TSDf EPA ID: CAD097030993
Trans Name: US ECOLOGY VERNON INC
TSDf Alt EPA ID: Not reported
TSDf Alt Name: Not reported
Waste Code Description: 352 - Other organic solids
RCRA Code: Not reported
Meth Code: H141 - Storage, Bulking, And/Or Transfer Off Site--No Treatment/Reovery (H010-H129) Or (H131-H135)

Quantity Tons: 0.075
Waste Quantity: 150
Quantity Unit: P
Additional Code 1: Not reported
Additional Code 2: Not reported
Additional Code 3: Not reported
Additional Code 4: Not reported
Additional Code 5: Not reported

Additional Info:

Year: 2004
Gen EPA ID: CAL000265785

Shipment Date: 20041206
Creation Date: 3/13/2007 18:30:42
Receipt Date: 20041215
Manifest ID: 23788950
Trans EPA ID: CAL000253361
Trans Name: ALL PHASE ENVIRONMENTAL
Trans 2 EPA ID: Not reported
Trans 2 Name: NONE
TSDf EPA ID: NVR000037432
Trans Name: EV-CON
TSDf Alt EPA ID: NVR000037432
TSDf Alt Name: Not reported
Waste Code Description: 135 - Unspecified aqueous solution
RCRA Code: EXEM
Meth Code: - Not reported
Quantity Tons: 0.924
Waste Quantity: 220
Quantity Unit: G
Additional Code 1: Not reported
Additional Code 2: Not reported
Additional Code 3: Not reported
Additional Code 4: Not reported
Additional Code 5: Not reported

Map ID
Direction
Distance
Elevation

MAP FINDINGS

Site

Database(s)

EDR ID Number
EPA ID Number

JIFFY LUBE #1303 (Continued)

S113124676

Shipment Date: 20041206
Creation Date: 3/13/2007 18:30:42
Receipt Date: 20041215
Manifest ID: 23785140
Trans EPA ID: CAL000253361
Trans Name: ALL PHASE ENVIRONMENTAL
Trans 2 EPA ID: Not reported
Trans 2 Name: NONE
TSDf EPA ID: NVR000037432
Trans Name: EV-CON
TSDf Alt EPA ID: NVR000037432
TSDf Alt Name: Not reported
Waste Code Description: 135 - Unspecified aqueous solution
RCRA Code: EXEM
Meth Code: - Not reported
Quantity Tons: 0.84
Waste Quantity: 200
Quantity Unit: G
Additional Code 1: Not reported
Additional Code 2: Not reported
Additional Code 3: Not reported
Additional Code 4: Not reported
Additional Code 5: Not reported

Shipment Date: 20040921
Creation Date: 3/16/2007 18:31:12
Receipt Date: 20040922
Manifest ID: 23784839
Trans EPA ID: CAL000253361
Trans Name: ALL PHASE ENVIRONMENTAL
Trans 2 EPA ID: Not reported
Trans 2 Name: Not reported
TSDf EPA ID: NVR000037432
Trans Name: EV -CON
TSDf Alt EPA ID: NVR000037432
TSDf Alt Name: Not reported
Waste Code Description: 135 - Unspecified aqueous solution
RCRA Code: EXEM
Meth Code: - Not reported
Quantity Tons: 0.42
Waste Quantity: 100
Quantity Unit: G
Additional Code 1: Not reported
Additional Code 2: Not reported
Additional Code 3: Not reported
Additional Code 4: Not reported
Additional Code 5: Not reported

Shipment Date: 20040616
Creation Date: 11/1/2004 9:00:46
Receipt Date: 20040622
Manifest ID: 23314301
Trans EPA ID: CAL000253361
Trans Name: ALL PHASE ENVIRONMENTAL
Trans 2 EPA ID: Not reported
Trans 2 Name: Not reported
TSDf EPA ID: NVR000037432

Map ID
Direction
Distance
Elevation

MAP FINDINGS

Site

Database(s)

EDR ID Number
EPA ID Number

JIFFY LUBE #1303 (Continued)

S113124676

Trans Name: EV-CON
TSDf Alt EPA ID: NVR000037432
TSDf Alt Name: Not reported
Waste Code Description: 135 - Unspecified aqueous solution
RCRA Code: EXEM
Meth Code: - Not reported
Quantity Tons: 0.42
Waste Quantity: 100
Quantity Unit: G
Additional Code 1: Not reported
Additional Code 2: Not reported
Additional Code 3: Not reported
Additional Code 4: Not reported
Additional Code 5: Not reported

Shipment Date: 20040420
Creation Date: 11/1/2004 9:00:46
Receipt Date: 20040426
Manifest ID: 23313821
Trans EPA ID: CAL000253361
Trans Name: ALL PHASE ENVIRONMENTAL
Trans 2 EPA ID: Not reported
Trans 2 Name: Not reported
TSDf EPA ID: NVR000037432
Trans Name: EV-CON
TSDf Alt EPA ID: NVR000037432
TSDf Alt Name: Not reported
Waste Code Description: 135 - Unspecified aqueous solution
RCRA Code: EXEM
Meth Code: - Not reported
Quantity Tons: 1.386
Waste Quantity: 330
Quantity Unit: G
Additional Code 1: Not reported
Additional Code 2: Not reported
Additional Code 3: Not reported
Additional Code 4: Not reported
Additional Code 5: Not reported

Shipment Date: 20040213
Creation Date: 8/20/2004 9:31:41
Receipt Date: 20040218
Manifest ID: 22996295
Trans EPA ID: CAL000253361
Trans Name: ALL PHASE ENVIRONMENTAL
Trans 2 EPA ID: Not reported
Trans 2 Name: Not reported
TSDf EPA ID: NVR000037432
Trans Name: EV -CON
TSDf Alt EPA ID: Not reported
TSDf Alt Name: Not reported
Waste Code Description: 135 - Unspecified aqueous solution
RCRA Code: Not reported
Meth Code: R01 - Recycler
Quantity Tons: 0.924
Waste Quantity: 220
Quantity Unit: G

Map ID
Direction
Distance
Elevation

MAP FINDINGS

Site

Database(s)

EDR ID Number
EPA ID Number

JIFFY LUBE #1303 (Continued)

S113124676

Additional Code 1: Not reported
Additional Code 2: Not reported
Additional Code 3: Not reported
Additional Code 4: Not reported
Additional Code 5: Not reported

Additional Info:

Year: 2014
Gen EPA ID: CAL000265785

Shipment Date: 20140702
Creation Date: 8/26/2014 22:15:05
Receipt Date: 20140710
Manifest ID: 013088810JJK
Trans EPA ID: CAD028277036
Trans Name: ASBURY ENVIRONMENTAL SERVICES
Trans 2 EPA ID: Not reported
Trans 2 Name: Not reported
TSDf EPA ID: CAD097030993
Trans Name: EVOQUA WATER TECHNOLOGIES LLC
TSDf Alt EPA ID: Not reported
TSDf Alt Name: Not reported
Waste Code Description: 491 - Unspecified sludge waste
RCRA Code: Not reported
Meth Code: H141 - Storage, Bulking, And/Or Transfer Off Site--No Treatment/Recovery (H010-H129) Or (H131-H135)
Quantity Tons: 0.15
Waste Quantity: 300
Quantity Unit: P
Additional Code 1: Not reported
Additional Code 2: Not reported
Additional Code 3: Not reported
Additional Code 4: Not reported
Additional Code 5: Not reported

Additional Info:

Year: 2005
Gen EPA ID: CAL000265785

Shipment Date: 20051215
Creation Date: 3/16/2006 18:30:37
Receipt Date: 20051220
Manifest ID: 24808515
Trans EPA ID: CAL000253361
Trans Name: ALL PHASE ENVIRONMENTAL
Trans 2 EPA ID: Not reported
Trans 2 Name: NONE
TSDf EPA ID: NVR000037432
Trans Name: EV-CON
TSDf Alt EPA ID: NVR000037432
TSDf Alt Name: Not reported
Waste Code Description: 135 - Unspecified aqueous solution
RCRA Code: Not reported
Meth Code: R01 - Recycler
Quantity Tons: 0.126
Waste Quantity: 30

Map ID
Direction
Distance
Elevation

MAP FINDINGS

Site

Database(s)

EDR ID Number
EPA ID Number

JIFFY LUBE #1303 (Continued)

S113124676

Quantity Unit:	G
Additional Code 1:	Not reported
Additional Code 2:	Not reported
Additional Code 3:	Not reported
Additional Code 4:	Not reported
Additional Code 5:	Not reported
Shipment Date:	20051006
Creation Date:	3/12/2006 18:31:42
Receipt Date:	20051012
Manifest ID:	24567792
Trans EPA ID:	CAL000253361
Trans Name:	ALL PHASE ENVIRONMENTAL
Trans 2 EPA ID:	Not reported
Trans 2 Name:	NONE
TSDf EPA ID:	NVR000037432
Trans Name:	EV-CON
TSDf Alt EPA ID:	NVR000037432
TSDf Alt Name:	Not reported
Waste Code Description:	135 - Unspecified aqueous solution
RCRA Code:	Not reported
Meth Code:	R01 - Recycler
Quantity Tons:	0.126
Waste Quantity:	30
Quantity Unit:	G
Additional Code 1:	Not reported
Additional Code 2:	Not reported
Additional Code 3:	Not reported
Additional Code 4:	Not reported
Additional Code 5:	Not reported
Shipment Date:	20050517
Creation Date:	8/17/2005 18:31:07
Receipt Date:	20050519
Manifest ID:	24559800
Trans EPA ID:	CAL000253361
Trans Name:	ALL PHASE ENVIRONMENTAL
Trans 2 EPA ID:	Not reported
Trans 2 Name:	NONE
TSDf EPA ID:	NVR000037432
Trans Name:	EV-CON
TSDf Alt EPA ID:	NVR000037432
TSDf Alt Name:	Not reported
Waste Code Description:	- Not reported
RCRA Code:	Not reported
Meth Code:	R01 - Recycler
Quantity Tons:	Not reported
Waste Quantity:	Not reported
Quantity Unit:	Not reported
Additional Code 1:	Not reported
Additional Code 2:	Not reported
Additional Code 3:	Not reported
Additional Code 4:	Not reported
Additional Code 5:	Not reported
Shipment Date:	20050517
Creation Date:	8/17/2005 18:31:07

Map ID
Direction
Distance
Elevation

MAP FINDINGS

Site

Database(s)

EDR ID Number
EPA ID Number

JIFFY LUBE #1303 (Continued)

S113124676

Receipt Date: 20050519
Manifest ID: 24559800
Trans EPA ID: CAL000253361
Trans Name: ALL PHASE ENVIRONMENTAL
Trans 2 EPA ID: Not reported
Trans 2 Name: NONE
TSDf EPA ID: NVR000037432
Trans Name: EV-CON
TSDf Alt EPA ID: NVR000037432
TSDf Alt Name: Not reported
Waste Code Description: 135 - Unspecified aqueous solution
RCRA Code: EXEM
Meth Code: - Not reported
Quantity Tons: 0.1176
Waste Quantity: 28
Quantity Unit: G
Additional Code 1: Not reported
Additional Code 2: Not reported
Additional Code 3: Not reported
Additional Code 4: Not reported
Additional Code 5: Not reported

Shipment Date: 20050428
Creation Date: 7/28/2005 18:30:54
Receipt Date: 20050503
Manifest ID: 24559631
Trans EPA ID: CAL000253361
Trans Name: ALL PHASE ENVIRONMENTAL
Trans 2 EPA ID: Not reported
Trans 2 Name: NONE
TSDf EPA ID: NVR000037432
Trans Name: EV-CON
TSDf Alt EPA ID: NVR000037432
TSDf Alt Name: Not reported
Waste Code Description: - Not reported
RCRA Code: Not reported
Meth Code: R01 - Recycler
Quantity Tons: Not reported
Waste Quantity: Not reported
Quantity Unit: Not reported
Additional Code 1: Not reported
Additional Code 2: Not reported
Additional Code 3: Not reported
Additional Code 4: Not reported
Additional Code 5: Not reported

Shipment Date: 20050428
Creation Date: 7/28/2005 18:30:54
Receipt Date: 20050503
Manifest ID: 24559631
Trans EPA ID: CAL000253361
Trans Name: ALL PHASE ENVIRONMENTAL
Trans 2 EPA ID: Not reported
Trans 2 Name: NONE
TSDf EPA ID: NVR000037432
Trans Name: EV-CON
TSDf Alt EPA ID: NVR000037432

Map ID
Direction
Distance
Elevation

MAP FINDINGS

Site

Database(s)

EDR ID Number
EPA ID Number

JIFFY LUBE #1303 (Continued)

S113124676

TSDF Alt Name: Not reported
Waste Code Description: 135 - Unspecified aqueous solution
RCRA Code: EXEM
Meth Code: - Not reported
Quantity Tons: 0.21
Waste Quantity: 50
Quantity Unit: G
Additional Code 1: Not reported
Additional Code 2: Not reported
Additional Code 3: Not reported
Additional Code 4: Not reported
Additional Code 5: Not reported

Shipment Date: 20050310
Creation Date: 6/2/2005 18:30:59
Receipt Date: 20050315
Manifest ID: 24136933
Trans EPA ID: CAL000253361
Trans Name: ALL PHASE ENVIRONMENTAL
Trans 2 EPA ID: Not reported
Trans 2 Name: NONE
TSDF EPA ID: NVR000037432
Trans Name: EV-CON
TSDF Alt EPA ID: NVR000037432
TSDF Alt Name: Not reported
Waste Code Description: 135 - Unspecified aqueous solution
RCRA Code: EXEM
Meth Code: - Not reported
Quantity Tons: 0.777
Waste Quantity: 185
Quantity Unit: G
Additional Code 1: Not reported
Additional Code 2: Not reported
Additional Code 3: Not reported
Additional Code 4: Not reported
Additional Code 5: Not reported

Shipment Date: 20050310
Creation Date: 6/2/2005 18:30:59
Receipt Date: 20050315
Manifest ID: 24136933
Trans EPA ID: CAL000253361
Trans Name: ALL PHASE ENVIRONMENTAL
Trans 2 EPA ID: Not reported
Trans 2 Name: NONE
TSDF EPA ID: NVR000037432
Trans Name: EV-CON
TSDF Alt EPA ID: NVR000037432
TSDF Alt Name: Not reported
Waste Code Description: - Not reported
RCRA Code: Not reported
Meth Code: R01 - Recycler
Quantity Tons: Not reported
Waste Quantity: Not reported
Quantity Unit: Not reported
Additional Code 1: Not reported
Additional Code 2: Not reported

Map ID
Direction
Distance
Elevation

MAP FINDINGS

Site

Database(s)

EDR ID Number
EPA ID Number

JIFFY LUBE #1303 (Continued)

S113124676

Additional Code 3: Not reported
Additional Code 4: Not reported
Additional Code 5: Not reported

Additional Info:

Year: 2006
Gen EPA ID: CAL000265785

Shipment Date: 20060127
Creation Date: 5/6/2006 18:30:32
Receipt Date: 20060207
Manifest ID: 24809735
Trans EPA ID: CAL000253361
Trans Name: ALL PHASE ENVIRONMENTAL
Trans 2 EPA ID: Not reported
Trans 2 Name: NONE
TSDf EPA ID: NVR000037432
Trans Name: EV-CON
TSDf Alt EPA ID: NVR000037432
TSDf Alt Name: Not reported
Waste Code Description: 135 - Unspecified aqueous solution
RCRA Code: Not reported
Meth Code: R01 - Recycler
Quantity Tons: 0.147
Waste Quantity: 35
Quantity Unit: G
Additional Code 1: Not reported
Additional Code 2: Not reported
Additional Code 3: Not reported
Additional Code 4: Not reported
Additional Code 5: Not reported

Shipment Date: 20060105
Creation Date: 3/22/2006 18:32:45
Receipt Date: 20060111
Manifest ID: 24809799
Trans EPA ID: CAL000253361
Trans Name: ALL PHASE ENVIRONMENTAL
Trans 2 EPA ID: Not reported
Trans 2 Name: NONE
TSDf EPA ID: NVR000037432
Trans Name: EV-CON
TSDf Alt EPA ID: NVR000037432
TSDf Alt Name: Not reported
Waste Code Description: 135 - Unspecified aqueous solution
RCRA Code: Not reported
Meth Code: R01 - Recycler
Quantity Tons: 0.063
Waste Quantity: 15
Quantity Unit: G
Additional Code 1: Not reported
Additional Code 2: Not reported
Additional Code 3: Not reported
Additional Code 4: Not reported
Additional Code 5: Not reported

Map ID
Direction
Distance
Elevation

MAP FINDINGS

Site

Database(s)

EDR ID Number
EPA ID Number

JIFFY LUBE #1303 (Continued)

S113124676

Additional Info:

Year:	2013
Gen EPA ID:	CAL000265785
Shipment Date:	20130109
Creation Date:	3/19/2013 22:15:35
Receipt Date:	20130116
Manifest ID:	010875592JJK
Trans EPA ID:	CAD028277036
Trans Name:	ASBURY ENVIRONMENTAL SERVICES
Trans 2 EPA ID:	Not reported
Trans 2 Name:	Not reported
TSDf EPA ID:	CAT080013352
Trans Name:	DEMENNO / KERDOON
TSDf Alt EPA ID:	Not reported
TSDf Alt Name:	Not reported
Waste Code Description:	223 - Unspecified oil-containing waste
RCRA Code:	Not reported
Meth Code:	H039 - Other Recovery Of Reclamation For Reuse Including Acid Regeneration, Organics Recovery Ect
Quantity Tons:	0.3753
Waste Quantity:	90
Quantity Unit:	G
Additional Code 1:	Not reported
Additional Code 2:	Not reported
Additional Code 3:	Not reported
Additional Code 4:	Not reported
Additional Code 5:	Not reported
Shipment Date:	20130109
Creation Date:	3/19/2013 22:15:35
Receipt Date:	20130116
Manifest ID:	010875592JJK
Trans EPA ID:	CAD028277036
Trans Name:	ASBURY ENVIRONMENTAL SERVICES
Trans 2 EPA ID:	Not reported
Trans 2 Name:	Not reported
TSDf EPA ID:	CAT080013352
Trans Name:	DEMENNO / KERDOON
TSDf Alt EPA ID:	Not reported
TSDf Alt Name:	Not reported
Waste Code Description:	223 - Unspecified oil-containing waste
RCRA Code:	Not reported
Meth Code:	H039 - Other Recovery Of Reclamation For Reuse Including Acid Regeneration, Organics Recovery Ect
Quantity Tons:	0.2085
Waste Quantity:	50
Quantity Unit:	G
Additional Code 1:	Not reported
Additional Code 2:	Not reported
Additional Code 3:	Not reported
Additional Code 4:	Not reported
Additional Code 5:	Not reported

CERS:

Name: JIFFY LUBE #1303

Map ID
Direction
Distance
Elevation

MAP FINDINGS

Site

Database(s)

EDR ID Number
EPA ID Number

JIFFY LUBE #1303 (Continued)

S113124676

Address: 2025 N TUSTIN AVE
City,State,Zip: SANTA ANA, CA 92705
Site ID: 418295
CERS ID: 10774366
CERS Description: Chemical Storage Facilities

Violations:

Site ID: 418295
Site Name: JIFFY LUBE #1303
Violation Date: 06-10-2014
Citation: 22 CCR 12 66262.34(f) - California Code of Regulations, Title 22, Chapter 12, Section(s) 66262.34(f)
Violation Description: Failure to properly label hazardous waste accumulation containers with the following requirements: "Hazardous Waste", name and address of the generator, physical and chemical characteristics of the Hazardous Waste, and starting accumulation date.
Violation Notes: Returned to compliance on 06/10/2014.
Violation Division: Orange County Environmental Health
Violation Program: HW
Violation Source: CERS

Site ID: 418295
Site Name: JIFFY LUBE #1303
Violation Date: 06-10-2014
Citation: 22 CCR 12 66262.34(f) - California Code of Regulations, Title 22, Chapter 12, Section(s) 66262.34(f)
Violation Description: Failure to properly label hazardous waste accumulation containers with the following requirements: "Hazardous Waste", name and address of the generator, physical and chemical characteristics of the Hazardous Waste, and starting accumulation date.
Violation Notes: Returned to compliance on 06/10/2014. Seven open, unlabeled five-gallon containers of waste oily sludge were observed stored in the basement. Label all containers of hazardous waste with the accumulation start date. Note: this violation was corrected during the inspection.
Violation Division: Orange County Environmental Health
Violation Program: HW
Violation Source: CERS

Site ID: 418295
Site Name: JIFFY LUBE #1303
Violation Date: 06-10-2014
Citation: 22 CCR 15 66265.173 - California Code of Regulations, Title 22, Chapter 15, Section(s) 66265.173
Violation Description: Failure to properly close hazardous waste containers when not in active use.
Violation Notes: Returned to compliance on 06/10/2014. Seven open, unlabeled five-gallon containers of waste oily sludge were observed stored in the basement. Maintain all containers of hazardous waste closed. Note: this violation was corrected during the inspection.
Violation Division: Orange County Environmental Health
Violation Program: HW
Violation Source: CERS

Site ID: 418295
Site Name: JIFFY LUBE #1303
Violation Date: 03-20-2017
Citation: HSC 6.67 25270.4.5(a) - California Health and Safety Code, Chapter

Map ID
Direction
Distance
Elevation

MAP FINDINGS

Site

Database(s)

EDR ID Number
EPA ID Number

JIFFY LUBE #1303 (Continued)

S113124676

Violation Description: 6.67, Section(s) 25270.4.5(a)
Failure to maintain a complete copy of the SPCC Plan at the facility if the facility is normally attended at least four hours per day, or at the nearest field office if the facility is not so attended.

Violation Notes: Returned to compliance on 07/05/2017. SPCC plan is maintained at corporate office, a copy is not available at facility. Provide copy of SPCC plan to facility to maintain on site.

Violation Division: Orange County Environmental Health
Violation Program: APSA
Violation Source: CERS

Site ID: 418295
Site Name: JIFFY LUBE #1303
Violation Date: 03-20-2017
Citation: HSC 6.95 25505(a)(4) - California Health and Safety Code, Chapter 6.95, Section(s) 25505(a)(4)

Violation Description: Failure to provide initial and annual training to all employees in safety procedures in the event of a release or threatened release of a hazardous material or failure to document and maintain training records for a minimum of three years.

Violation Notes: Returned to compliance on 08/11/2017. Employees are reported to be trained. Training records are kept at corporate office. Provide copy of training records to site. Training records must be available for review for a minimum of three years.

Violation Division: Orange County Environmental Health
Violation Program: HMRRP
Violation Source: CERS

Evaluation:
Eval General Type: Other/Unknown
Eval Date: 07-20-2017
Violations Found: No
Eval Type: Other, not routine, done by local agency
Eval Notes: The following documents were received and ACCEPTED on CERS: -Business Activities -Business Owner/Operator -Chemical Inventory -Facility Site Map -Emergency Response & Training Plans

Eval Division: Orange County Environmental Health
Eval Program: HMRRP
Eval Source: CERS

Eval General Type: Compliance Evaluation Inspection
Eval Date: 03-20-2017
Violations Found: No
Eval Type: Routine done by local agency
Eval Notes: INSPECTOR COMMENTS: On site for a routine hazardous waste inspection. Consent to enter and conduct inspection activities was provided by Ivan Gutierrez, Manager. Business ownership information was verified. Walked throughout the facility. Observed hazardous waste storage areas. Facility has on site two 500 gallon tanks of used oil, two 55 gallon drums of used antifreeze and two 55 gallon drums of waste oil filters. All containers were observed to be closed and properly labeled. Manifests were available and reviewed. Employees are reported to be trained. Emergency plan is posted near front of the store. A perimeter walk was conducted and the dumpster enclosure was observed. No signs of illegal dumping were noted.

Eval Division: Orange County Environmental Health
Eval Program: HW

Map ID
Direction
Distance
Elevation

MAP FINDINGS

Site

Database(s)

EDR ID Number
EPA ID Number

JIFFY LUBE #1303 (Continued)

S113124676

Eval Source: CERS

Eval General Type: Other/Unknown
Eval Date: 06-08-2017
Violations Found: No
Eval Type: Other, not routine, done by local agency
Eval Notes: Received phone call from John Zarabi, will e-mail documentation tomorrow

Eval Division: Orange County Environmental Health
Eval Program: HMRRP
Eval Source: CERS

Eval General Type: Compliance Evaluation Inspection
Eval Date: 06-10-2014
Violations Found: Yes
Eval Type: Routine done by local agency
Eval Notes: On site for a routine hazardous waste inspection. The manager, Eddie Gonzalez, granted me permission to inspect and accompanied during the inspection. The service area, basement, hazardous materials storage areas, perimeter of facility and trash dumpster were inspected. No hazardous waste observed in dumpster. The tank of waste oil and drums of waste coolant and waste oil filters were stored closed and labeled with required hazardous waste information. Manifests for hazardous waste disposal were on site, available for review. A hazardous waste emergency response plan was posted on the wall of the office.

Eval Division: Orange County Environmental Health
Eval Program: HW
Eval Source: CERS

Eval General Type: Other/Unknown
Eval Date: 06-28-2017
Violations Found: No
Eval Type: Other, not routine, done by local agency
Eval Notes: The following documents were received and DECLINED on CERS: -Business Activities: Based on 03/20/2017 inspection your facility stores over 1,320 gallons of petroleum product on site. Indicate "YES" to "Does your facility own or operate aboveground tanks or containers with regulated storage greater than 1,320 gallons of petroleum products (new or used)?". -Chemical Inventory: Your inventory has been declined, please adjust: ALL MATERIALS: need storage pressure (ambient). For mixture & waste materials you must complete the Hazardous Components Chart including the name, percent by weight and CAS #s of all hazardous components. -Emergency Response & Training Plans: Add to the Business Emergency Plan the Local UPA/CUPA Phone number 714-433-6000. The following documents were received and ACCEPTED on CERS: -Business Owner/Operator -Facility Site Map

Eval Division: Orange County Environmental Health
Eval Program: HMRRP
Eval Source: CERS

Eval General Type: Compliance Evaluation Inspection
Eval Date: 03-20-2017
Violations Found: Yes
Eval Type: Routine done by local agency
Eval Notes: INSPECTOR COMMENTS: On site for routine Spill Prevention Control and Countermeasure (SPCC) Plan inspection. Consent to enter and conduct inspection activities was provided by Ivan Gutierrez, Manager. SPCC

Map ID
Direction
Distance
Elevation

MAP FINDINGS

Site

Database(s)

EDR ID Number
EPA ID Number

JIFFY LUBE #1303 (Continued)

S113124676

plan was not available for review, violation cited.
Eval Division: Orange County Environmental Health
Eval Program: APSA
Eval Source: CERS

Eval General Type: Other/Unknown
Eval Date: 06-08-2017
Violations Found: No
Eval Type: Other, not routine, done by local agency
Eval Notes: Left VM, attempting to follow up on outstanding violations
Eval Division: Orange County Environmental Health
Eval Program: HMRRP
Eval Source: CERS

Eval General Type: Other/Unknown
Eval Date: 06-11-2014
Violations Found: No
Eval Type: Other, not routine, done by local agency
Eval Notes: violations noted during inspection yesterday were abated in EC today.
Violations cited yesterday and corrected during inspection were corrected in EC.
Eval Division: Orange County Environmental Health
Eval Program: HW
Eval Source: CERS

Eval General Type: Other/Unknown
Eval Date: 07-05-2017
Violations Found: No
Eval Type: Other, not routine, done by local agency
Eval Notes: INSPECTOR COMMENTS: A copy of the SPCC Plan has been received and reviewed by this agency. Violation I151 issued on 03/20/2017 has been abated.
Eval Division: Orange County Environmental Health
Eval Program: APSA
Eval Source: CERS

Eval General Type: Other/Unknown
Eval Date: 08-11-2017
Violations Found: No
Eval Type: Other, not routine, done by local agency
Eval Notes: INSPECTOR COMMENTS: Training records have been received and reviewed by this agency. Violation I239 has been abated.
Eval Division: Orange County Environmental Health
Eval Program: HMRRP
Eval Source: CERS

Eval General Type: Other/Unknown
Eval Date: 06-08-2017
Violations Found: No
Eval Type: Other, not routine, done by local agency
Eval Notes: Received phone call from John Zarabi, will e-mail documentation tomorrow
Eval Division: Orange County Environmental Health
Eval Program: APSA
Eval Source: CERS

Eval General Type: Compliance Evaluation Inspection

Map ID
Direction
Distance
Elevation

MAP FINDINGS

Site

Database(s)

EDR ID Number
EPA ID Number

JIFFY LUBE #1303 (Continued)

S113124676

Eval Date: 03-20-2017
Violations Found: Yes
Eval Type: Routine done by local agency
Eval Notes: Jiffy Lube #1303 2025 N Tustin Ave Santa Ana, CA 92705 INSPECTOR
COMMENTS: On site for routine hazardous materials and Hazardous
Materials Business Emergency Plan (HMBEP) inspection. Consent to enter
and conduct inspection activities was provided by Ivan Gutierrez,
Manager. Observed the facility and inspected hazardous materials
storage. Disclosure thresholds for the HMBEP program are 55 gallons of
a liquid, 500 pounds of a solid or 200 cubic feet of a compressed gas.
The following materials were observed in amounts that meet or exceed
the minimum volumes required for disclosure: -New Motor Oil: two 660
gallon split tanks -Used Motor Oil: two 500 gallon tanks -New
Antifreeze: one 55 gallon drum -Used Antifreeze: two 55 gallon drums
HMBEP is currently being maintained at corporate office. Provide copy
of HMBEP to be maintained at facility. Annual employee safety training
records were not available. A violation was issued for the records.
The [Truncated]

Eval Division: Orange County Environmental Health
Eval Program: HMRRP
Eval Source: CERS

Eval General Type: Other/Unknown
Eval Date: 06-08-2017
Violations Found: No
Eval Type: Other, not routine, done by local agency
Eval Notes: Left VM, attempting to follow up on outstanding violations
Eval Division: Orange County Environmental Health
Eval Program: APSA
Eval Source: CERS

Eval General Type: Other/Unknown
Eval Date: 06-20-2014
Violations Found: No
Eval Type: Other, not routine, done by local agency
Eval Notes: updated waste stream page
Eval Division: Orange County Environmental Health
Eval Program: HW
Eval Source: CERS

Eval General Type: Other/Unknown
Eval Date: 08-07-2017
Violations Found: No
Eval Type: Other, not routine, done by local agency
Eval Notes: INSPECTOR COMMENTS: During 03/20/2017 on site inspection training
records were unavailable for review, violation I239 was cited. To date
training records have not been received by this agency. Provide a copy
of the most recent training record to this agency within 30 days.

Eval Division: Orange County Environmental Health
Eval Program: HMRRP
Eval Source: CERS

Coordinates:
Site ID: 418295
Facility Name: JIFFY LUBE #1303
Env Int Type Code: HMBP
Program ID: 10774366

Map ID
Direction
Distance
Elevation

MAP FINDINGS

Site

Database(s)

EDR ID Number
EPA ID Number

JIFFY LUBE #1303 (Continued)

S113124676

Coord Name: Not reported
Ref Point Type Desc: Center of a facility or station.
Latitude: 33.763980
Longitude: -117.835680

Affiliation:

Affiliation Type Desc: Legal Owner
Entity Name: SRTMT Auto Centers Inc
Entity Title: Not reported
Affiliation Address: 490 W Arrow Highway, Suite D
Affiliation City: San Dimas
Affiliation State: CA
Affiliation Country: United States
Affiliation Zip: 91773
Affiliation Phone: (539) 592-8484

Affiliation Type Desc: CUPA District
Entity Name: Orange County Env Health
Entity Title: Not reported
Affiliation Address: 1241 East Dyer Road Suite 120
Affiliation City: Santa Ana
Affiliation State: CA
Affiliation Country: Not reported
Affiliation Zip: 92705-5611
Affiliation Phone: (714) 433-6406

Affiliation Type Desc: Facility Mailing Address
Entity Name: Mailing Address
Entity Title: Not reported
Affiliation Address: 2025 N Tustin Avenue
Affiliation City: Santa Ana
Affiliation State: CA
Affiliation Country: Not reported
Affiliation Zip: 92795
Affiliation Phone: Not reported

Affiliation Type Desc: Identification Signer
Entity Name: James Elkhoury
Entity Title: Area Manager
Affiliation Address: Not reported
Affiliation City: Not reported
Affiliation State: Not reported
Affiliation Country: Not reported
Affiliation Zip: Not reported
Affiliation Phone: Not reported

Affiliation Type Desc: Operator
Entity Name: SRTMT Auto Centers Inc
Entity Title: Not reported
Affiliation Address: Not reported
Affiliation City: Not reported
Affiliation State: Not reported
Affiliation Country: Not reported
Affiliation Zip: Not reported
Affiliation Phone: (539) 959-2848

Affiliation Type Desc: Parent Corporation

Map ID
Direction
Distance
Elevation

MAP FINDINGS

Site

Database(s)

EDR ID Number
EPA ID Number

JIFFY LUBE #1303 (Continued)

S113124676

Entity Name: Najjar Lube Centers
Entity Title: Not reported
Affiliation Address: Not reported
Affiliation City: Not reported
Affiliation State: Not reported
Affiliation Country: Not reported
Affiliation Zip: Not reported
Affiliation Phone: Not reported

Affiliation Type Desc: Document Preparer
Entity Name: James Elkhoury, NLC.
Entity Title: Not reported
Affiliation Address: Not reported
Affiliation City: Not reported
Affiliation State: Not reported
Affiliation Country: Not reported
Affiliation Zip: Not reported
Affiliation Phone: Not reported

Affiliation Type Desc: Environmental Contact
Entity Name: LUIS GOMEZ
Entity Title: Not reported
Affiliation Address: 2025 N Tustin Avenue
Affiliation City: SANTA ANA
Affiliation State: CA
Affiliation Country: Not reported
Affiliation Zip: 92795
Affiliation Phone: Not reported

HWTS:

Name: JJJZ, INC. DBA JIFFY LUBE #1303
Address: 2025 N TUSTIN AVE
Address 2: Not reported
City,State,Zip: SANTA ANA, CA 927057818
EPA ID: CAL000265785
Inactive Date: 06/30/2019
Create Date: 02/03/2003
Last Act Date: 09/26/2019
Mailing Name: Not reported
Mailing Address: 32764 OCEAN VISTA CT
Mailing Address 2: Not reported
Mailing City,State,Zip: DANA POINT, CA 926290000
Owner Name: JJJZ INC DBA JIFFY LUBE 1303
Owner Address: 32764 OCEAN VISTA CT
Owner Address 2: Not reported
Owner City,State,Zip: DANA POINT, CA 926290000
Contact Name: JIM JAFARI
Contact Address: 32764 OCEAN VISTA CT
Contact Address 2: Not reported
City,State,Zip: DANA POINT, CA 92629

NAICS:

EPA ID: CAL000265785
Create Date: 2003-02-03 13:18:34.810
NAICS Code: 811111
NAICS Description: General Automotive Repair

Map ID
Direction
Distance
Elevation

MAP FINDINGS

Site

Database(s)

EDR ID Number
EPA ID Number

JIFFY LUBE #1303 (Continued)

S113124676

Issued EPA ID Date: 2003-02-03 13:18:34.76300
Inactive Date: 2019-06-30 00:00:00
Facility Name: JJJZ, INC. DBA JIFFY LUBE #1303
Facility Address: 2025 N TUSTIN AVE
Facility Address 2: Not reported
Facility City: SANTA ANA
Facility County: Not reported
Facility State: CA
Facility Zip: 927057818

Name: JIFFY LUBE #1303
Address: 2025 N TUSTIN AVE
Address 2: Not reported
City,State,Zip: SANTA ANA, CA 92795
EPA ID: CAL000438271
Inactive Date: Not reported
Create Date: 08/10/2018
Last Act Date: 07/03/2020
Mailing Name: Not reported
Mailing Address: 490 W ARROW HWY STE D
Mailing Address 2: Not reported
Mailing City,State,Zip: SAN DIMAS, CA 91773
Owner Name: SRTMT AUTO CENTERS INC
Owner Address: 490 W ARROW HWY STE D
Owner Address 2: Not reported
Owner City,State,Zip: SAN DIMAS, CA 91773
Contact Name: ELIAS NAJJAR
Contact Address: 490 W ARROW HWY STE D
Contact Address 2: Not reported
City,State,Zip: SAN DIMAS, CA 91773

NAICS:

EPA ID: CAL000438271
Create Date: 2018-08-10 14:13:46.140
NAICS Code: 811198
NAICS Description: All Other Automotive Repair and Maintenance
Issued EPA ID Date: 2018-08-10 14:13:46.12300
Inactive Date: Not reported
Facility Name: JIFFY LUBE #1303
Facility Address: 2025 N TUSTIN AVE
Facility Address 2: Not reported
Facility City: SANTA ANA
Facility County: Not reported
Facility State: CA
Facility Zip: 92795

L73
SSE
1/8-1/4
0.219 mi.
1154 ft.

JJJZ, INC. DBA JIFFY LUBE #1303
2025 N TUSTIN AVE
SANTA ANA, CA 92705
Site 5 of 16 in cluster L

RCRA NonGen / NLR 1024805823
CAL000265785

Relative:
Lower
Actual:
185 ft.

RCRA NonGen / NLR:
Date Form Received by Agency: 20030203
Handler Name: JJJZ, INC. DBA JIFFY LUBE #1303
Handler Address: 2025 N TUSTIN AVE

Map ID
 Direction
 Distance
 Elevation

MAP FINDINGS

Site

Database(s)

EDR ID Number
 EPA ID Number

JJZ, INC. DBA JIFFY LUBE #1303 (Continued)

1024805823

Handler City,State,Zip:	SANTA ANA, CA 92705-7818
EPA ID:	CAL000265785
Contact Name:	JIM JAFARI
Contact Address:	433 W KATELLA AVE
Contact City,State,Zip:	ORANGE, CA 92867
Contact Telephone:	714-538-8663
Contact Fax:	Not reported
Contact Email:	JJZINC@GMAIL.COM
Contact Title:	Not reported
EPA Region:	09
Land Type:	Not reported
Federal Waste Generator Description:	Not a generator, verified
Non-Notifier:	Not reported
Biennial Report Cycle:	Not reported
Accessibility:	Not reported
Active Site Indicator:	Handler Activities
State District Owner:	Not reported
State District:	Not reported
Mailing Address:	433 W KATELLA AVE
Mailing City,State,Zip:	ORANGE, CA 92867-0000
Owner Name:	JJZ INC DBA JIFFY LUBE 1303
Owner Type:	Other
Operator Name:	JIM JAFARI
Operator Type:	Other
Short-Term Generator Activity:	No
Importer Activity:	No
Mixed Waste Generator:	No
Transporter Activity:	No
Transfer Facility Activity:	No
Recycler Activity with Storage:	No
Small Quantity On-Site Burner Exemption:	No
Smelting Melting and Refining Furnace Exemption:	No
Underground Injection Control:	No
Off-Site Waste Receipt:	No
Universal Waste Indicator:	Yes
Universal Waste Destination Facility:	Yes
Federal Universal Waste:	No
Active Site Fed-Reg Treatment Storage and Disposal Facility:	Not reported
Active Site Converter Treatment storage and Disposal Facility:	Not reported
Active Site State-Reg Treatment Storage and Disposal Facility:	Not reported
Active Site State-Reg Handler:	---
Federal Facility Indicator:	Not reported
Hazardous Secondary Material Indicator:	N
Sub-Part K Indicator:	Not reported
Commercial TSD Indicator:	No
Treatment Storage and Disposal Type:	Not reported
2018 GPRA Permit Baseline:	Not on the Baseline
2018 GPRA Renewals Baseline:	Not on the Baseline
Permit Renewals Workload Universe:	Not reported
Permit Workload Universe:	Not reported
Permit Progress Universe:	Not reported
Post-Closure Workload Universe:	Not reported
Closure Workload Universe:	Not reported
202 GPRA Corrective Action Baseline:	No
Corrective Action Workload Universe:	No
Subject to Corrective Action Universe:	No
Non-TSDFs Where RCRA CA has Been Imposed Universe:	No

Map ID
Direction
Distance
Elevation

MAP FINDINGS

Site

Database(s)

EDR ID Number
EPA ID Number

JJZ, INC. DBA JIFFY LUBE #1303 (Continued)

1024805823

TSDFs Potentially Subject to CA Under 3004 (u)/(v) Universe: No
TSDFs Only Subject to CA under Discretionary Auth Universe: No
Corrective Action Priority Ranking: No NCAPS ranking
Environmental Control Indicator: No
Institutional Control Indicator: No
Human Exposure Controls Indicator: N/A
Groundwater Controls Indicator: N/A
Operating TSDF Universe: Not reported
Full Enforcement Universe: Not reported
Significant Non-Complier Universe: No
Unaddressed Significant Non-Complier Universe: No
Addressed Significant Non-Complier Universe: No
Significant Non-Complier With a Compliance Schedule Universe: No
Financial Assurance Required: Not reported
Handler Date of Last Change: 20180905
Recognized Trader-Importer: No
Recognized Trader-Exporter: No
Importer of Spent Lead Acid Batteries: No
Exporter of Spent Lead Acid Batteries: No
Recycler Activity Without Storage: No
Manifest Broker: No
Sub-Part P Indicator: No

Handler - Owner Operator:

Owner/Operator Indicator: Owner
Owner/Operator Name: JJZ INC DBA JIFFY LUBE 1303
Legal Status: Other
Date Became Current: Not reported
Date Ended Current: Not reported
Owner/Operator Address: 433 W KATELLA AVE
Owner/Operator City,State,Zip: ORANGE, CA 92867-0000
Owner/Operator Telephone: 714-538-8663
Owner/Operator Telephone Ext: Not reported
Owner/Operator Fax: Not reported
Owner/Operator Email: Not reported

Owner/Operator Indicator: Operator
Owner/Operator Name: JIM JAFARI
Legal Status: Other
Date Became Current: Not reported
Date Ended Current: Not reported
Owner/Operator Address: 433 W KATELLA AVE
Owner/Operator City,State,Zip: ORANGE, CA 92867
Owner/Operator Telephone: 714-538-8663
Owner/Operator Telephone Ext: Not reported
Owner/Operator Fax: Not reported
Owner/Operator Email: Not reported

Historic Generators:

Receive Date: 20030203
Handler Name: JJZ, INC. DBA JIFFY LUBE #1303
Federal Waste Generator Description: Not a generator, verified
State District Owner: Not reported
Large Quantity Handler of Universal Waste: No
Recognized Trader Importer: No

Map ID
 Direction
 Distance
 Elevation

MAP FINDINGS

Site

Database(s)

EDR ID Number
 EPA ID Number

JJZ, INC. DBA JIFFY LUBE #1303 (Continued)

1024805823

Recognized Trader Exporter:	No
Spent Lead Acid Battery Importer:	No
Spent Lead Acid Battery Exporter:	No
Current Record:	Yes
Non Storage Recycler Activity:	Not reported
Electronic Manifest Broker:	Not reported

List of NAICS Codes and Descriptions:

NAICS Code:	811111
NAICS Description:	GENERAL AUTOMOTIVE REPAIR

Facility Has Received Notices of Violations:

Violations:	No Violations Found
-------------	---------------------

Evaluation Action Summary:

Evaluations:	No Evaluations Found
--------------	----------------------

L74
SSE
1/8-1/4
0.219 mi.
1154 ft.

JIFFY LUBE #1303
2025 N TUSTIN AVE
SANTA ANA, CA 92795
Site 6 of 16 in cluster L

RCRA NonGen / NLR

1024869653
CAL000438271

Relative:
Lower
Actual:
185 ft.

RCRA NonGen / NLR:		20180810
Date Form Received by Agency:		20180810
Handler Name:	JIFFY LUBE #1303	
Handler Address:		2025 N TUSTIN AVE
Handler City,State,Zip:		SANTA ANA, CA 92795
EPA ID:		CAL000438271
Contact Name:		ELIAS NAJJAR
Contact Address:		490 W ARROW HWY STE D
Contact City,State,Zip:		SAN DIMAS, CA 91773
Contact Telephone:		909-592-8484
Contact Fax:		909-592-8482
Contact Email:		ELIAS.NAJJAR@NLCJL.COM
Contact Title:		Not reported
EPA Region:		09
Land Type:		Not reported
Federal Waste Generator Description:		Not a generator, verified
Non-Notifier:		Not reported
Biennial Report Cycle:		Not reported
Accessibility:		Not reported
Active Site Indicator:		Handler Activities
State District Owner:		Not reported
State District:		Not reported
Mailing Address:		490 W ARROW HWY STE D
Mailing City,State,Zip:		SAN DIMAS, CA 91773
Owner Name:		SRTMT AUTO CENTERS INC
Owner Type:		Other
Operator Name:		ELIAS NAJJAR
Operator Type:		Other
Short-Term Generator Activity:		No
Importer Activity:		No
Mixed Waste Generator:		No
Transporter Activity:		No

Map ID
 Direction
 Distance
 Elevation

MAP FINDINGS

Site

Database(s)

EDR ID Number
 EPA ID Number

JIFFY LUBE #1303 (Continued)

1024869653

Transfer Facility Activity:	No
Recycler Activity with Storage:	No
Small Quantity On-Site Burner Exemption:	No
Smelting Melting and Refining Furnace Exemption:	No
Underground Injection Control:	No
Off-Site Waste Receipt:	No
Universal Waste Indicator:	Yes
Universal Waste Destination Facility:	Yes
Federal Universal Waste:	No
Active Site Fed-Reg Treatment Storage and Disposal Facility:	Not reported
Active Site Converter Treatment storage and Disposal Facility:	Not reported
Active Site State-Reg Treatment Storage and Disposal Facility:	Not reported
Active Site State-Reg Handler:	---
Federal Facility Indicator:	Not reported
Hazardous Secondary Material Indicator:	N
Sub-Part K Indicator:	Not reported
Commercial TSD Indicator:	No
Treatment Storage and Disposal Type:	Not reported
2018 GPRC Permit Baseline:	Not on the Baseline
2018 GPRC Renewals Baseline:	Not on the Baseline
Permit Renewals Workload Universe:	Not reported
Permit Workload Universe:	Not reported
Permit Progress Universe:	Not reported
Post-Closure Workload Universe:	Not reported
Closure Workload Universe:	Not reported
202 GPRC Corrective Action Baseline:	No
Corrective Action Workload Universe:	No
Subject to Corrective Action Universe:	No
Non-TSDFs Where RCRA CA has Been Imposed Universe:	No
TSDFs Potentially Subject to CA Under 3004 (u)/(v) Universe:	No
TSDFs Only Subject to CA under Discretionary Auth Universe:	No
Corrective Action Priority Ranking:	No NCAPS ranking
Environmental Control Indicator:	No
Institutional Control Indicator:	No
Human Exposure Controls Indicator:	N/A
Groundwater Controls Indicator:	N/A
Operating TSDF Universe:	Not reported
Full Enforcement Universe:	Not reported
Significant Non-Complier Universe:	No
Unaddressed Significant Non-Complier Universe:	No
Addressed Significant Non-Complier Universe:	No
Significant Non-Complier With a Compliance Schedule Universe:	No
Financial Assurance Required:	Not reported
Handler Date of Last Change:	20180907
Recognized Trader-Importer:	No
Recognized Trader-Exporter:	No
Importer of Spent Lead Acid Batteries:	No
Exporter of Spent Lead Acid Batteries:	No
Recycler Activity Without Storage:	No
Manifest Broker:	No
Sub-Part P Indicator:	No

Handler - Owner Operator:

Owner/Operator Indicator:	Owner
Owner/Operator Name:	SRTMT AUTO CENTERS INC
Legal Status:	Other

Map ID
Direction
Distance
Elevation

MAP FINDINGS

Site

Database(s)

EDR ID Number
EPA ID Number

JIFFY LUBE #1303 (Continued)

1024869653

Date Became Current: Not reported
Date Ended Current: Not reported
Owner/Operator Address: 490 W ARROW HWY STE D
Owner/Operator City,State,Zip: SAN DIMAS, CA 91773
Owner/Operator Telephone: 909-592-8484
Owner/Operator Telephone Ext: Not reported
Owner/Operator Fax: Not reported
Owner/Operator Email: Not reported

Owner/Operator Indicator: Operator
Owner/Operator Name: ELIAS NAJJAR
Legal Status: Other
Date Became Current: Not reported
Date Ended Current: Not reported
Owner/Operator Address: 490 W ARROW HWY STE D
Owner/Operator City,State,Zip: SAN DIMAS, CA 91773
Owner/Operator Telephone: 909-592-8484
Owner/Operator Telephone Ext: Not reported
Owner/Operator Fax: Not reported
Owner/Operator Email: Not reported

Historic Generators:

Receive Date: 20180810
Handler Name: JIFFY LUBE #1303
Federal Waste Generator Description: Not a generator, verified
State District Owner: Not reported
Large Quantity Handler of Universal Waste: No
Recognized Trader Importer: No
Recognized Trader Exporter: No
Spent Lead Acid Battery Importer: No
Spent Lead Acid Battery Exporter: No
Current Record: Yes
Non Storage Recycler Activity: Not reported
Electronic Manifest Broker: Not reported

List of NAICS Codes and Descriptions:

NAICS Code: 811198
NAICS Description: ALL OTHER AUTOMOTIVE REPAIR AND MAINTENANCE

Facility Has Received Notices of Violations:

Violations: No Violations Found

Evaluation Action Summary:

Evaluations: No Evaluations Found

MAP FINDINGS

Map ID
Direction
Distance
Elevation

Site

Database(s)

EDR ID Number
EPA ID Number

L75
SSE
1/8-1/4
0.222 mi.
1170 ft.

AUTOCARE EXPRESS INC
2015 N TUSTIN AVE STE A
SANTA ANA, CA 92705

CERS HAZ WASTE
HAZNET
CERS
HWTS

S113168141
N/A

Site 7 of 16 in cluster L

Relative:
Lower
Actual:
185 ft.

CERS HAZ WASTE:
Name: AUTOCARE EXPRESS INC
Address: 2015 N TUSTIN AVE STE A
City,State,Zip: SANTA ANA, CA 92705
Site ID: 419162
CERS ID: 10728499
CERS Description: Hazardous Waste Generator

HAZNET:
Name: AUTOCARE EXPRESS INC
Address: 2015 N TUSTIN AVE STE A
Address 2: Not reported
City,State,Zip: SANTA ANA, CA 927057823
Contact: JOSE HERNANDEZ
Telephone: 7145439773
Mailing Name: Not reported
Mailing Address: 2015 N TUSTIN AVE STE A

Year: 2018
Gepaid: CAL000326149
TSD EPA ID: CAD097030993
CA Waste Code: 352 - Other organic solids
Disposal Method: H141 - Storage, Bulking, And/Or Transfer Off Site--No Treatment/Reovery (H010-H129) Or (H131-H135)
Tons: 0.10000

CERS:
Name: AUTOCARE EXPRESS INC
Address: 2015 N TUSTIN AVE STE A
City,State,Zip: SANTA ANA, CA 92705
Site ID: 419162
CERS ID: 10728499
CERS Description: Chemical Storage Facilities

Violations:
Site ID: 419162
Site Name: AUTOCARE EXPRESS INC
Violation Date: 02-06-2020
Citation: 22 CCR 12 66262.34(f) - California Code of Regulations, Title 22, Chapter 12, Section(s) 66262.34(f)
Violation Description: Failure to properly label hazardous waste accumulation containers and portable tanks with the following requirements: "Hazardous Waste", name and address of the generator, physical and chemical characteristics of the Hazardous Waste, and starting accumulation date.
Violation Notes: Returned to compliance on 02/06/2020. The information on the hazardous waste label attached to the waste coolant tank was illegible. A new label was provided and attached to the wall above the waste coolant tank at the time of inspection. The violation was corrected.
Violation Division: Orange County Environmental Health
Violation Program: HW
Violation Source: CERS

Map ID
Direction
Distance
Elevation

MAP FINDINGS

Site

Database(s)

EDR ID Number
EPA ID Number

AUTOCARE EXPRESS INC (Continued)

S113168141

Site ID: 419162
Site Name: AUTOCARE EXPRESS INC
Violation Date: 02-01-2017
Citation: HSC 6.95 25507 - California Health and Safety Code, Chapter 6.95, Section(s) 25507
Violation Description: Failure to adequately establish and implement a business plan when storing/handling a hazardous material at or above reportable quantities.
Violation Notes: Returned to compliance on 03/26/2017. Spoke with Jose Hernandez who said facility does not have an HMBEP. HMBEP must be maintained on site either in hard copy form or electronic. Please implement HMBEP and submit through the California Environmental Reporting System (CERS) within the next 30 days. CERS can be accessed at <http://cers.calepa.ca.gov/>.
Violation Division: Orange County Environmental Health
Violation Program: HMRRP
Violation Source: CERS

Site ID: 419162
Site Name: AUTOCARE EXPRESS INC
Violation Date: 02-01-2017
Citation: 22 CCR 12 66262.34(f) - California Code of Regulations, Title 22, Chapter 12, Section(s) 66262.34(f)
Violation Description: Failure to properly label hazardous waste accumulation containers and portable tanks with the following requirements: "Hazardous Waste", name and address of the generator, physical and chemical characteristics of the Hazardous Waste, and starting accumulation date.
Violation Notes: Returned to compliance on 02/21/2017. Labels missing required information. Fill in labels with all required information.
Violation Division: Orange County Environmental Health
Violation Program: HW
Violation Source: CERS

Site ID: 419162
Site Name: AUTOCARE EXPRESS INC
Violation Date: 02-06-2020
Citation: HSC 6.95 25508(a)(1) - California Health and Safety Code, Chapter 6.95, Section(s) 25508(a)(1)
Violation Description: Failure to complete and electronically submit hazardous material inventory information for all reportable hazardous materials on site at or above reportable quantities.
Violation Notes: Returned to compliance on 08/04/2020. The Hazardous Materials Inventory in CERS is incomplete/inaccurate. Apply the following changes: (1) Used Lubricating Oils - There are two entries for used oil; combine into one entry and include the used oil tank and 55-gallon containers of used oil - Hazardous Materials Type: Select WASTE - Maximum Daily Amount: Update value to include used oil tank plus 55-gallon containers of used oil - Largest Container: Enter capacity of used oil tank - Days On Site: Enter 365 (2) Waste Ethylene Glycol (Coolant) - There are two entries for waste coolant; combine into one entry and include the waste coolant tank and any 55-gallon containers of waste coolant - Hazardous Materials Type: Select WASTE - Maximum Daily Amount: Update value to include waste coolant tank plus any 55-gallon containers waste coolant - Largest Container: Enter capacity of waste coolant tank - Days On Site: Enter 365 - Inventory Storage Information: Select TANK INSIDE BUILDING and DRUM (if drum

Map ID
Direction
Distance
Elevation

MAP FINDINGS

Site

Database(s)

EDR ID Number
EPA ID Number

AUTOCARE EXPRESS INC (Continued)

S113168141

[Truncated]
Violation Division: Orange County Environmental Health
Violation Program: HMRRP
Violation Source: CERS

Site ID: 419162
Site Name: AUTOCARE EXPRESS INC
Violation Date: 02-01-2017
Citation: HSC 6.95 25505(a)(4) - California Health and Safety Code, Chapter 6.95, Section(s) 25505(a)(4)
Violation Description: Failure to provide initial and annual training to all employees in safety procedures in the event of a release or threatened release of a hazardous material or failure to document and maintain training records for a minimum of three years.
Violation Notes: Returned to compliance on 02/20/2017. Employees are reported to be trained on basic safety but records are not kept. Please hold safety meeting within the next 30 days that covers the HMBEP and submit copy of training records to this agency. Training is required within 6 months of hiring and annual thereafter. Training records must be kept on site for a minimum of three years.

Violation Division: Orange County Environmental Health
Violation Program: HMRRP
Violation Source: CERS

Site ID: 419162
Site Name: AUTOCARE EXPRESS INC
Violation Date: 02-06-2020
Citation: HSC 6.95 25505(a)(4) - California Health and Safety Code, Chapter 6.95, Section(s) 25505(a)(4)
Violation Description: Failure to provide initial and annual training to all employees in safety procedures in the event of a release or threatened release of a hazardous material or failure to document and maintain training records for a minimum of three years.
Violation Notes: Returned to compliance on 07/28/2020. Annual employee training has not been conducted per Jose Hernandez (Owner). All employees are required to be trained annually; new employees are required to be trained within 6 months. Provide employee training that covers safety procedures in the event of a release or threatened release of a hazardous material. Submit training records to this agency within 30 days with the following information documented: - Topic of training - Date of training - Employee name - Employee signature

Violation Division: Orange County Environmental Health
Violation Program: HMRRP
Violation Source: CERS

Site ID: 419162
Site Name: AUTOCARE EXPRESS INC
Violation Date: 02-06-2020
Citation: HSC 6.5 25123.3(h)(1) - California Health and Safety Code, Chapter 6.5, Section(s) 25123.3(h)(1)
Violation Description: Failure to send hazardous waste offsite for treatment, storage, or disposal within 180 days (or 270 days if waste is transported over 200 miles) for a generator who generates less than 1000 kilogram per month if all of the following conditions are met: (1) The quantity of hazardous waste accumulated onsite never exceeds 6,000 kilograms. (2) The generator complies with the requirements of 40 Code of Federal Regulations section 262.34(d), (e) and (f). (3) The generator does not

Map ID
Direction
Distance
Elevation

MAP FINDINGS

Site

Database(s)

EDR ID Number
EPA ID Number

AUTOCARE EXPRESS INC (Continued)

S113168141

Violation Notes: hold acutely hazardous waste or extremely hazardous waste in an amount greater than one kilogram for more than 90 days.
Returned to compliance on 08/04/2020. (1) No accumulation start date was observed on the waste coolant tank. Per Mr. Hernandez, accumulation start date could not be determined. After review of the hazardous waste manifest, it was determined that the last pick up occurred on 7/3/2019. (2) Observed one 55-gallon container of waste non-metal oil filters with accumulations start date of 8/2/2019. Properly dispose of the waste coolant and non-metal oil filters immediately and provide a copy of the hazardous waste manifest(s) to this agency within 30 days.

Violation Division: Orange County Environmental Health
Violation Program: HW
Violation Source: CERS

Evaluation:
Eval General Type: Compliance Evaluation Inspection
Eval Date: 02-01-2017
Violations Found: Yes
Eval Type: Routine done by local agency
Eval Notes: INSPECTOR COMMENTS: A Certificate of Return of Compliance (CRC) has been issued, correct violations listed in this report within 30 days. Return copy of CRC to this agency. On site for a routine hazardous waste inspection. Consent to inspect and take any necessary photos was given by Jose Hernandez, President. Business ownership information was verified. The current number of employees is 3. Walked throughout the facility. Observed hazardous waste storage areas. Containers were properly closed. Labels were missing required information, violation cited. Manifests were available and reviewed. Employees are reported to be trained. Emergency plan is posted near front of the store. A perimeter walk was conducted, no signs of illegal dumping were noted. EPA ID is currently showing as inactive through the Department of Toxic Substances Control (DTSC). Go to DTSC website and re-activate EPA ID immediately. <http://www.dtsc.ca.gov/IDManifest/>
Orange County Environmental Health

Eval Division: Orange County Environmental Health
Eval Program: HW
Eval Source: CERS

Eval General Type: Compliance Evaluation Inspection
Eval Date: 02-01-2017
Violations Found: Yes
Eval Type: Routine done by local agency
Eval Notes: INSPECTOR COMMENTS: On site for routine hazardous materials and Hazardous Materials Business Emergency Plan (HMBEP) inspection. Consent to enter and inspect was given by Jose Hernandez. Observed the facility and inspected hazardous materials storage. The following materials were observed in amounts that meet or exceed the minimum volumes required for disclosure: -Used Motor Oil, totaling 220 gallons -Waste Antifreeze, one 55 gallon container -Used Oil Filters, two 55 gallon containers Facility does not have HMBEP. A violation was issued. Annual employee safety training records were not available. A violation was issued for the records. The facility is responsible for identifying all hazardous materials, to include hazardous wastes, which are above disclosure thresholds. If there is a change in the type or amount of chemicals that are maintained on site, please submit revised documents (electronically) within 30 days of the change.

Eval Division: Orange County Environmental Health

Map ID
Direction
Distance
Elevation

MAP FINDINGS

Site

Database(s)

EDR ID Number
EPA ID Number

AUTOCARE EXPRESS INC (Continued)

S113168141

Eval Program: HMRRP
Eval Source: CERS

Eval General Type: Compliance Evaluation Inspection
Eval Date: 02-06-2020
Violations Found: Yes
Eval Type: Routine done by local agency
Eval Notes: On site to conduct a routine hazardous waste inspection. This facility is owned by Autocare Express Inc and currently has 3 employees. Walked throughout the facility and observed the hazardous waste storage area(s). This facility currently generates the following hazardous waste: - Used oil - Used oil filters (metal & non-metal) - Waste coolant - Parts washer fluid Hazardous waste manifests were available for review. The emergency response plan was available on site. Hazardous waste containers were closed. A copy of this inspection report will be sent to: Jose Hernandez, Owner <autocare.express@yahoo.com>

Eval Division: Orange County Environmental Health
Eval Program: HW
Eval Source: CERS

Eval General Type: Other/Unknown
Eval Date: 02-22-2017
Violations Found: No
Eval Type: Other, not routine, done by local agency
Eval Notes: A signed CRC has been received by this agency. Violation I400 Issued on 02/01/17 has been abated.

Eval Division: Orange County Environmental Health
Eval Program: HW
Eval Source: CERS

Eval General Type: Other/Unknown
Eval Date: 03-30-2017
Violations Found: No
Eval Type: Other, not routine, done by local agency
Eval Notes: Reviewed and accepted CERS submission, violation I208 issued on 02/01/2017 has been abated.

Eval Division: Orange County Environmental Health
Eval Program: HMRRP
Eval Source: CERS

Eval General Type: Other/Unknown
Eval Date: 07-28-2020
Violations Found: No
Eval Type: Other, not routine, done by local agency
Eval Notes: The purpose of this offsite reinspection is to follow up on the violation cited on a previous inspection report. At the time of the routine inspection on 2/6/2020, it was determined that the waste coolant and waste non-metal oil filters exceeded the 180-day accumulation period. To date, this agency has not received hazardous waste manifests for the waste coolant and waste non-metal oil filters. Violation I053 remains outstanding. Corrective Action Required: Provide a copy of the most recent hazardous waste manifest for the waste coolant and waste non-metal oil filters immediately. A copy of this report will be emailed to: Jose Hernandez, Owner <autocare.express@yahoo.com>

Eval Division: Orange County Environmental Health

Map ID
Direction
Distance
Elevation

MAP FINDINGS

Site

Database(s)

EDR ID Number
EPA ID Number

AUTOCARE EXPRESS INC (Continued)

S113168141

Eval Program: HW
Eval Source: CERS

Eval General Type: Other/Unknown
Eval Date: 08-04-2020
Violations Found: No
Eval Type: Other, not routine, done by local agency
Eval Notes: The purpose of this offsite reinspection is to follow up on the violation cited on a previous inspection report. The business updated and resubmitted the Hazardous Materials Inventory in CERS. The inventory was reviewed and ACCEPTED by this agency. Violation I169 has been corrected. No violations remain under the Hazardous Materials Disclosure program. A copy of this report will be emailed to: Jose Hernandez, Owner <autocare.express@yahoo.com>

Eval Division: Orange County Environmental Health
Eval Program: HMRRP
Eval Source: CERS

Eval General Type: Other/Unknown
Eval Date: 03-24-2017
Violations Found: No
Eval Type: Other, not routine, done by local agency
Eval Notes: Reviewed CERS submission Facility Information: Accepted Hazardous Materials Inventory: Not Accepted During 02/01/2017 on site inspection four 55 gallon drums of used motor oil totaling 220 gallons were observed, one 55 gallon drum of used antifreeze was observed and two 55 gallon drums of used oil filters were observed. Update inventory to reflect what was observed during onsite inspection. The max daily should be equal to or greater than the largest container size. Storage pressure and temperature for all materials is ambient. Please add the annual waste amount for the used oil filters. Add waste antifreeze to the materials inventory. If you have questions about your submission you may contact me at eminson@ochca.com or 714-290-7459. Emergency Response/Training: Accepted

Eval Division: Orange County Environmental Health
Eval Program: HMRRP
Eval Source: CERS

Eval General Type: Other/Unknown
Eval Date: 08-04-2020
Violations Found: No
Eval Type: Other, not routine, done by local agency
Eval Notes: The purpose of this offsite reinspection is to follow up on the violation cited on a previous inspection report. The business provided copies of the most recent hazardous waste manifests for the waste coolant and waste non-metal oil filters. Manifests show 55-gallons of waste coolant removed by World Oil on 4/1/2020. One 55-gallon container of waste non-metal filters was removed by World Oil on 6/9/2020. Violation I053 has been corrected. No violations remain under the Hazardous Waste Generator program. A copy of this report will be emailed to: Jose Hernandez, Owner <autocare.express@yahoo.com>

Eval Division: Orange County Environmental Health
Eval Program: HW
Eval Source: CERS

Eval General Type: Other/Unknown
Eval Date: 07-28-2020

Map ID
Direction
Distance
Elevation

MAP FINDINGS

Site

Database(s)

EDR ID Number
EPA ID Number

AUTOCARE EXPRESS INC (Continued)

S113168141

Violations Found: No
Eval Type: Other, not routine, done by local agency
Eval Notes: The purpose of this offsite reinspection is to follow up on the violations cited on a previous inspection report. The business provided employee training records dated 2/17/20. Violation I239 has been corrected. To date, the Hazardous Materials Inventory in CERS remains inaccurate/incomplete. Violation I169 remains outstanding. Corrective Action Required: Please refer to the regulator comments in CERS for necessary corrections. Update and resubmit the Hazardous Materials Inventory via CERS immediately. A copy of this report will be emailed to: Jose Hernandez, Owner <autocare.express@yahoo.com>
Eval Division: Orange County Environmental Health
Eval Program: HMRRP
Eval Source: CERS

Eval General Type: Compliance Evaluation Inspection
Eval Date: 02-06-2020
Violations Found: Yes
Eval Type: Routine done by local agency
Eval Notes: On site for routine hazardous materials and business emergency plan inspection. Observed the facility and inspected hazardous materials storage. The following materials were observed in amounts that meet or exceed the minimum volumes required for disclosure: - Used oil - Waste coolant The facility is responsible for identifying all hazardous materials, and to include hazardous wastes, which are above disclosure thresholds (55 gallons of a liquid, 500 pounds of a solid, 200 cubic feet of a compressed gas). If there is a change in the type or amount of chemicals that are maintained on site, please submit revised documents (electronically) within 30 days of the change. Hazardous Materials documents can be submitted via the California Environmental Reporting System (CERS) located at <http://cers.calepa.ca.gov/>. Please note: The business is required to review the CERS electronic submittal annually and resubmit between January 1st and March 1st of each year. [Truncated]
Eval Division: Orange County Environmental Health
Eval Program: HMRRP
Eval Source: CERS

Eval General Type: Other/Unknown
Eval Date: 02-22-2017
Violations Found: No
Eval Type: Other, not routine, done by local agency
Eval Notes: INSPECTOR COMMENTS: Training records received by this agency. Violation I239 issued on 02/01/17 has been abated.
Eval Division: Orange County Environmental Health
Eval Program: HMRRP
Eval Source: CERS

Affiliation:
Affiliation Type Desc: CUPA District
Entity Name: Orange County Env Health
Entity Title: Not reported
Affiliation Address: 1241 East Dyer Road Suite 120
Affiliation City: Santa Ana
Affiliation State: CA
Affiliation Country: Not reported
Affiliation Zip: 92705-5611

Map ID
Direction
Distance
Elevation

MAP FINDINGS

Site

Database(s)

EDR ID Number
EPA ID Number

AUTOCARE EXPRESS INC (Continued)

S113168141

Affiliation Phone: (714) 433-6406

Affiliation Type Desc: Document Preparer
Entity Name: JOSE HERNANDEZ
Entity Title: Not reported
Affiliation Address: Not reported
Affiliation City: Not reported
Affiliation State: Not reported
Affiliation Country: Not reported
Affiliation Zip: Not reported
Affiliation Phone: Not reported

Affiliation Type Desc: Environmental Contact
Entity Name: JOSE J. HERNANDEZ
Entity Title: Not reported
Affiliation Address: 2015 N TUSTIN AVE STE A
Affiliation City: SANTA ANA
Affiliation State: CA
Affiliation Country: Not reported
Affiliation Zip: 92705
Affiliation Phone: Not reported

Affiliation Type Desc: Identification Signer
Entity Name: JOSE HERNANDEZ
Entity Title: OWNER
Affiliation Address: Not reported
Affiliation City: Not reported
Affiliation State: Not reported
Affiliation Country: Not reported
Affiliation Zip: Not reported
Affiliation Phone: Not reported

Affiliation Type Desc: Operator
Entity Name: JOSE J. HERNANDEZ
Entity Title: Not reported
Affiliation Address: Not reported
Affiliation City: Not reported
Affiliation State: Not reported
Affiliation Country: Not reported
Affiliation Zip: Not reported
Affiliation Phone: (714) 543-9773

Affiliation Type Desc: Parent Corporation
Entity Name: AUTOCARE EXPRESS INC
Entity Title: Not reported
Affiliation Address: Not reported
Affiliation City: Not reported
Affiliation State: Not reported
Affiliation Country: Not reported
Affiliation Zip: Not reported
Affiliation Phone: Not reported

Affiliation Type Desc: Facility Mailing Address
Entity Name: Mailing Address
Entity Title: Not reported
Affiliation Address: 2015 N TUSTIN AVE STE A
Affiliation City: SANTA ANA

Map ID
Direction
Distance
Elevation

MAP FINDINGS

Site

Database(s)

EDR ID Number
EPA ID Number

AUTOCARE EXPRESS INC (Continued)

S113168141

Affiliation State: CA
Affiliation Country: Not reported
Affiliation Zip: 92705
Affiliation Phone: Not reported

Affiliation Type Desc: Property Owner
Entity Name: T&N TUSTIN INVESTMENTS C/O KIDDER MATHEWS
Entity Title: Not reported
Affiliation Address: 5 PARK PLAZA SUITE 1700
Affiliation City: IRVINE
Affiliation State: CA
Affiliation Country: United States
Affiliation Zip: 92614
Affiliation Phone: (949) 557-5056

Affiliation Type Desc: Legal Owner
Entity Name: AUTOCARE EXPRESS INC
Entity Title: Not reported
Affiliation Address: 2105 N TUSTIN AVE STE A
Affiliation City: SANTA ANA
Affiliation State: CA
Affiliation Country: United States
Affiliation Zip: 92705
Affiliation Phone: (714) 543-9773

HWTS:

Name: AUTOCARE EXPRESS INC
Address: 2015 N TUSTIN AVE STE A
Address 2: Not reported
City,State,Zip: SANTA ANA, CA 927057823
EPA ID: CAL000326149
Inactive Date: Not reported
Create Date: 10/26/2007
Last Act Date: 08/13/2020
Mailing Name: Not reported
Mailing Address: 2015 N TUSTIN AVE STE A
Mailing Address 2: Not reported
Mailing City,State,Zip: SANTA ANA, CA 927057823
Owner Name: AUTOCARE EXPRESS INC.
Owner Address: 1921 SHERRY LN APT 88
Owner Address 2: Not reported
Owner City,State,Zip: SANTA ANA, CA 927057621
Contact Name: JOSE HERNANDEZ
Contact Address: 1921 SHERRY LN APT 88
Contact Address 2: Not reported
City,State,Zip: SANTA ANA, CA 92705

NAICS:

EPA ID: CAL000326149
Create Date: 2007-10-26 09:16:49.663
NAICS Code: 811111
NAICS Description: General Automotive Repair
Issued EPA ID Date: 2007-10-26 09:16:49.61700
Inactive Date: Not reported
Facility Name: AUTOCARE EXPRESS INC
Facility Address: 2015 N TUSTIN AVE STE A

Map ID
Direction
Distance
Elevation

MAP FINDINGS

Site

Database(s)

EDR ID Number
EPA ID Number

AUTOCARE EXPRESS INC (Continued)

S113168141

Facility Address 2: Not reported
Facility City: SANTA ANA
Facility County: Not reported
Facility State: CA
Facility Zip: 927057823

L76
SSE
1/8-1/4
0.222 mi.
1170 ft.

BEACON BAY AUTO WASH
2015 N TUSTIN
SANTA ANA, CA 92701

CA FID UST **S101589223**
N/A

Site 8 of 16 in cluster L

Relative:
Lower
Actual:
185 ft.

CA FID UST:
Facility ID: 30003974
Regulated By: UTKNI
Regulated ID: 00043009
Cortese Code: Not reported
SIC Code: Not reported
Facility Phone: 7148366111
Mail To: Not reported
Mailing Address: 260 NEWPORT CENTER DR
Mailing Address 2: Not reported
Mailing City,St,Zip: SANTA ANA 92701
Contact: Not reported
Contact Phone: Not reported
DUNs Number: Not reported
NPDES Number: Not reported
EPA ID: Not reported
Comments: Not reported
Status: Inactive

L77
SSE
1/8-1/4
0.222 mi.
1170 ft.

JIFFY LUBE
2015 N TUSTIN AVE
SANTA ANA, CA 92701

RCRA-SQG **1000594456**
HAZNET **CAD983582867**
HWTS

Site 9 of 16 in cluster L

Relative:
Lower
Actual:
185 ft.

RCRA-SQG:
Date Form Received by Agency: 19910528
Handler Name: JIFFY LUBE
Handler Address: 2015 N TUSTIN AVE
Handler City,State,Zip: SANTA ANA, CA 92701
EPA ID: CAD983582867
Contact Name: LARRY DOMNITZ
Contact Address: 2015 N TUSTIN AVE
Contact City,State,Zip: SANTA ANA, CA 92701
Contact Telephone: 714-472-9114
Contact Fax: Not reported
Contact Email: Not reported
Contact Title: Not reported
EPA Region: 09
Land Type: Other
Federal Waste Generator Description: Small Quantity Generator
Non-Notifier: Not reported
Biennial Report Cycle: Not reported

Map ID
 Direction
 Distance
 Elevation

MAP FINDINGS

Site

Database(s)

EDR ID Number
 EPA ID Number

JIFFY LUBE (Continued)

1000594456

Accessibility:	Not reported
Active Site Indicator:	Handler Activities
State District Owner:	CA
State District:	4
Mailing Address:	23436 MADERO STE SECOND HUNDRE
Mailing City, State, Zip:	MISSION VIEJO, CA 92691
Owner Name:	CARDINAL DEV CO
Owner Type:	Private
Operator Name:	NOT REQUIRED
Operator Type:	Private
Short-Term Generator Activity:	No
Importer Activity:	No
Mixed Waste Generator:	No
Transporter Activity:	No
Transfer Facility Activity:	No
Recycler Activity with Storage:	No
Small Quantity On-Site Burner Exemption:	No
Smelting Melting and Refining Furnace Exemption:	No
Underground Injection Control:	No
Off-Site Waste Receipt:	No
Universal Waste Indicator:	No
Universal Waste Destination Facility:	No
Federal Universal Waste:	No
Active Site Fed-Reg Treatment Storage and Disposal Facility:	Not reported
Active Site Converter Treatment storage and Disposal Facility:	Not reported
Active Site State-Reg Treatment Storage and Disposal Facility:	Not reported
Active Site State-Reg Handler:	---
Federal Facility Indicator:	Not reported
Hazardous Secondary Material Indicator:	NN
Sub-Part K Indicator:	Not reported
Commercial TSD Indicator:	No
Treatment Storage and Disposal Type:	Not reported
2018 GPRA Permit Baseline:	Not on the Baseline
2018 GPRA Renewals Baseline:	Not on the Baseline
Permit Renewals Workload Universe:	Not reported
Permit Workload Universe:	Not reported
Permit Progress Universe:	Not reported
Post-Closure Workload Universe:	Not reported
Closure Workload Universe:	Not reported
202 GPRA Corrective Action Baseline:	No
Corrective Action Workload Universe:	No
Subject to Corrective Action Universe:	No
Non-TSDs Where RCRA CA has Been Imposed Universe:	No
TSDs Potentially Subject to CA Under 3004 (u)/(v) Universe:	No
TSDs Only Subject to CA under Discretionary Auth Universe:	No
Corrective Action Priority Ranking:	No NCAPS ranking
Environmental Control Indicator:	No
Institutional Control Indicator:	No
Human Exposure Controls Indicator:	N/A
Groundwater Controls Indicator:	N/A
Operating TSDF Universe:	Not reported
Full Enforcement Universe:	Not reported
Significant Non-Complier Universe:	No
Unaddressed Significant Non-Complier Universe:	No
Addressed Significant Non-Complier Universe:	No
Significant Non-Complier With a Compliance Schedule Universe:	No
Financial Assurance Required:	Not reported

Map ID
Direction
Distance
Elevation

MAP FINDINGS

Site

Database(s)

EDR ID Number
EPA ID Number

JIFFY LUBE (Continued)

1000594456

Handler Date of Last Change: 20020627
Recognized Trader-Importer: No
Recognized Trader-Exporter: No
Importer of Spent Lead Acid Batteries: No
Exporter of Spent Lead Acid Batteries: No
Recycler Activity Without Storage: Not reported
Manifest Broker: Not reported
Sub-Part P Indicator: No

Handler - Owner Operator:

Owner/Operator Indicator: Owner
Owner/Operator Name: CARDINAL DEV CO
Legal Status: Private
Date Became Current: Not reported
Date Ended Current: Not reported
Owner/Operator Address: NOT REQUIRED
Owner/Operator City,State,Zip: NOT REQUIRED, ME 99999
Owner/Operator Telephone: 415-555-1212
Owner/Operator Telephone Ext: Not reported
Owner/Operator Fax: Not reported
Owner/Operator Email: Not reported

Owner/Operator Indicator: Operator
Owner/Operator Name: NOT REQUIRED
Legal Status: Private
Date Became Current: Not reported
Date Ended Current: Not reported
Owner/Operator Address: NOT REQUIRED
Owner/Operator City,State,Zip: NOT REQUIRED, ME 99999
Owner/Operator Telephone: 415-555-1212
Owner/Operator Telephone Ext: Not reported
Owner/Operator Fax: Not reported
Owner/Operator Email: Not reported

Historic Generators:

Receive Date: 19910528
Handler Name: JIFFY LUBE
Federal Waste Generator Description: Small Quantity Generator
State District Owner: CA
Large Quantity Handler of Universal Waste: No
Recognized Trader Importer: No
Recognized Trader Exporter: No
Spent Lead Acid Battery Importer: No
Spent Lead Acid Battery Exporter: No
Current Record: Yes
Non Storage Recycler Activity: Not reported
Electronic Manifest Broker: Not reported

List of NAICS Codes and Descriptions:

NAICS Codes: No NAICS Codes Found

Facility Has Received Notices of Violations:

Violations: No Violations Found

Map ID
Direction
Distance
Elevation

MAP FINDINGS

Site

Database(s)

EDR ID Number
EPA ID Number

JIFFY LUBE (Continued)

1000594456

Evaluation Action Summary:

Evaluations:

No Evaluations Found

HAZNET:

Name:	JIFFY LUBE
Address:	2015 N TUSTIN AVE
Address 2:	Not reported
City,State,Zip:	SANTA ANA, CA 927010000
Contact:	UNDELIVERABLE PER SURVEY
Telephone:	4155551212
Mailing Name:	Not reported
Mailing Address:	23436 MADERO STE 200
Year:	1995
Gepaid:	CAD983582867
TSD EPA ID:	CAD099452708
CA Waste Code:	221 - Waste oil and mixed oil
Disposal Method:	R01 - Recycler
Tons:	0.836
Year:	1995
Gepaid:	CAD983582867
TSD EPA ID:	CAD099452708
CA Waste Code:	135 - Unspecified aqueous solution
Disposal Method:	R01 - Recycler
Tons:	0.924
Year:	1994
Gepaid:	CAD983582867
TSD EPA ID:	CAD981427669
CA Waste Code:	223 - Unspecified oil-containing waste
Disposal Method:	R01 - Recycler
Tons:	0.7297
Year:	1994
Gepaid:	CAD983582867
TSD EPA ID:	CAD099452708
CA Waste Code:	135 - Unspecified aqueous solution
Disposal Method:	R01 - Recycler
Tons:	7.266
Year:	1994
Gepaid:	CAD983582867
TSD EPA ID:	Not reported
CA Waste Code:	135 - Unspecified aqueous solution
Disposal Method:	-
Tons:	0.924
Year:	1994
Gepaid:	CAD983582867
TSD EPA ID:	CAD099452708
CA Waste Code:	223 - Unspecified oil-containing waste
Disposal Method:	R01 - Recycler
Tons:	3.0441

Map ID
Direction
Distance
Elevation

MAP FINDINGS

Site

Database(s)

EDR ID Number
EPA ID Number

JIFFY LUBE (Continued)

1000594456

Additional Info:

Year: 1995
Gen EPA ID: CAD983582867

Shipment Date: 19950405
Creation Date: 10/23/1995 0:00:00
Receipt Date: 19950405
Manifest ID: 95282004
Trans EPA ID: CAD981427669
Trans Name: Not reported
Trans 2 EPA ID: Not reported
Trans 2 Name: Not reported
TSDf EPA ID: CAD099452708
Trans Name: Not reported
TSDf Alt EPA ID: Not reported
TSDf Alt Name: Not reported
Waste Code Description: 135 - Unspecified aqueous solution
RCRA Code: Not reported
Meth Code: R01 - Recycler
Quantity Tons: 0.924
Waste Quantity: 220
Quantity Unit: G
Additional Code 1: Not reported
Additional Code 2: Not reported
Additional Code 3: Not reported
Additional Code 4: Not reported
Additional Code 5: Not reported

Shipment Date: 19950227
Creation Date: 10/23/1995 0:00:00
Receipt Date: 19950228
Manifest ID: 95284161
Trans EPA ID: CAD981427669
Trans Name: Not reported
Trans 2 EPA ID: Not reported
Trans 2 Name: Not reported
TSDf EPA ID: CAD099452708
Trans Name: Not reported
TSDf Alt EPA ID: Not reported
TSDf Alt Name: Not reported
Waste Code Description: 221 - Waste oil and mixed oil
RCRA Code: Not reported
Meth Code: R01 - Recycler
Quantity Tons: 0.836
Waste Quantity: 220
Quantity Unit: G
Additional Code 1: Not reported
Additional Code 2: Not reported
Additional Code 3: Not reported
Additional Code 4: Not reported
Additional Code 5: Not reported

Additional Info:

Year: 1994
Gen EPA ID: CAD983582867

Map ID
Direction
Distance
Elevation

MAP FINDINGS

Site

Database(s)

EDR ID Number
EPA ID Number

JIFFY LUBE (Continued)

1000594456

Shipment Date: 19941215
Creation Date: 10/19/1995 0:00:00
Receipt Date: 19941216
Manifest ID: 93520932
Trans EPA ID: CAD981427669
Trans Name: Not reported
Trans 2 EPA ID: Not reported
Trans 2 Name: Not reported
TSDf EPA ID: CAD099452708
Trans Name: Not reported
TSDf Alt EPA ID: Not reported
TSDf Alt Name: Not reported
Waste Code Description: 135 - Unspecified aqueous solution
RCRA Code: Not reported
Meth Code: R01 - Recycler
Quantity Tons: 0.924
Waste Quantity: 220
Quantity Unit: G
Additional Code 1: Not reported
Additional Code 2: Not reported
Additional Code 3: Not reported
Additional Code 4: Not reported
Additional Code 5: Not reported

Shipment Date: 19941117
Creation Date: 3/28/1996 0:00:00
Receipt Date: 19941118
Manifest ID: 93520739
Trans EPA ID: CAD981427669
Trans Name: Not reported
Trans 2 EPA ID: Not reported
Trans 2 Name: Not reported
TSDf EPA ID: CAD099452708
Trans Name: Not reported
TSDf Alt EPA ID: CAD099452708
TSDf Alt Name: Not reported
Waste Code Description: 135 - Unspecified aqueous solution
RCRA Code: Not reported
Meth Code: R01 - Recycler
Quantity Tons: 0.924
Waste Quantity: 220
Quantity Unit: G
Additional Code 1: Not reported
Additional Code 2: Not reported
Additional Code 3: Not reported
Additional Code 4: Not reported
Additional Code 5: Not reported

Shipment Date: 19941006
Creation Date: 10/19/1995 0:00:00
Receipt Date: 19941007
Manifest ID: 93520455
Trans EPA ID: CAD981427669
Trans Name: Not reported
Trans 2 EPA ID: Not reported
Trans 2 Name: Not reported
TSDf EPA ID: CAD099452708

Map ID
Direction
Distance
Elevation

MAP FINDINGS

Site

Database(s)

EDR ID Number
EPA ID Number

JIFFY LUBE (Continued)

1000594456

Trans Name: Not reported
TSDf Alt EPA ID: Not reported
TSDf Alt Name: Not reported
Waste Code Description: 135 - Unspecified aqueous solution
RCRA Code: Not reported
Meth Code: R01 - Recycler
Quantity Tons: 0.924
Waste Quantity: 220
Quantity Unit: G
Additional Code 1: Not reported
Additional Code 2: Not reported
Additional Code 3: Not reported
Additional Code 4: Not reported
Additional Code 5: Not reported

Shipment Date: 19940826
Creation Date: 3/26/1996 0:00:00
Receipt Date: 19940826
Manifest ID: 93521800
Trans EPA ID: CAD981427669
Trans Name: Not reported
Trans 2 EPA ID: Not reported
Trans 2 Name: Not reported
TSDf EPA ID: CAD099452708
Trans Name: Not reported
TSDf Alt EPA ID: CAD099452708
TSDf Alt Name: Not reported
Waste Code Description: 135 - Unspecified aqueous solution
RCRA Code: Not reported
Meth Code: R01 - Recycler
Quantity Tons: 0.693
Waste Quantity: 165
Quantity Unit: G
Additional Code 1: Not reported
Additional Code 2: Not reported
Additional Code 3: Not reported
Additional Code 4: Not reported
Additional Code 5: Not reported

Shipment Date: 19940805
Creation Date: 3/26/1996 0:00:00
Receipt Date: 19940805
Manifest ID: 93521633
Trans EPA ID: CAD981427669
Trans Name: Not reported
Trans 2 EPA ID: Not reported
Trans 2 Name: Not reported
TSDf EPA ID: CAD099452708
Trans Name: Not reported
TSDf Alt EPA ID: CAD099452708
TSDf Alt Name: Not reported
Waste Code Description: 135 - Unspecified aqueous solution
RCRA Code: Not reported
Meth Code: R01 - Recycler
Quantity Tons: 0.798
Waste Quantity: 190
Quantity Unit: G

Map ID
Direction
Distance
Elevation

MAP FINDINGS

Site

Database(s)

EDR ID Number
EPA ID Number

JIFFY LUBE (Continued)

1000594456

Additional Code 1:	Not reported
Additional Code 2:	Not reported
Additional Code 3:	Not reported
Additional Code 4:	Not reported
Additional Code 5:	Not reported
Shipment Date:	19940722
Creation Date:	3/26/1996 0:00:00
Receipt Date:	19940722
Manifest ID:	93190318
Trans EPA ID:	CAD981427669
Trans Name:	Not reported
Trans 2 EPA ID:	Not reported
Trans 2 Name:	Not reported
TSDf EPA ID:	CAD099452708
Trans Name:	Not reported
TSDf Alt EPA ID:	CAD099452708
TSDf Alt Name:	Not reported
Waste Code Description:	135 - Unspecified aqueous solution
RCRA Code:	Not reported
Meth Code:	R01 - Recycler
Quantity Tons:	0.924
Waste Quantity:	220
Quantity Unit:	G
Additional Code 1:	Not reported
Additional Code 2:	Not reported
Additional Code 3:	Not reported
Additional Code 4:	Not reported
Additional Code 5:	Not reported
Shipment Date:	19940702
Creation Date:	10/10/1995 0:00:00
Receipt Date:	Not reported
Manifest ID:	93190203
Trans EPA ID:	Not reported
Trans Name:	Not reported
Trans 2 EPA ID:	Not reported
Trans 2 Name:	Not reported
TSDf EPA ID:	Not reported
Trans Name:	Not reported
TSDf Alt EPA ID:	Not reported
TSDf Alt Name:	Not reported
Waste Code Description:	135 - Unspecified aqueous solution
RCRA Code:	Not reported
Meth Code:	- Not reported
Quantity Tons:	0.924
Waste Quantity:	220
Quantity Unit:	G
Additional Code 1:	Not reported
Additional Code 2:	Not reported
Additional Code 3:	Not reported
Additional Code 4:	Not reported
Additional Code 5:	Not reported
Shipment Date:	19940618
Creation Date:	3/26/1996 0:00:00
Receipt Date:	19940620

Map ID
Direction
Distance
Elevation

MAP FINDINGS

Site

Database(s)

EDR ID Number
EPA ID Number

JIFFY LUBE (Continued)

1000594456

Manifest ID:	93519508
Trans EPA ID:	CAD981427669
Trans Name:	Not reported
Trans 2 EPA ID:	Not reported
Trans 2 Name:	Not reported
TSDf EPA ID:	CAD099452708
Trans Name:	Not reported
TSDf Alt EPA ID:	Not reported
TSDf Alt Name:	Not reported
Waste Code Description:	135 - Unspecified aqueous solution
RCRA Code:	Not reported
Meth Code:	R01 - Recycler
Quantity Tons:	0.693
Waste Quantity:	165
Quantity Unit:	G
Additional Code 1:	Not reported
Additional Code 2:	Not reported
Additional Code 3:	Not reported
Additional Code 4:	Not reported
Additional Code 5:	Not reported
Shipment Date:	19940604
Creation Date:	3/26/1996 0:00:00
Receipt Date:	19940604
Manifest ID:	93519343
Trans EPA ID:	CAD981427669
Trans Name:	Not reported
Trans 2 EPA ID:	Not reported
Trans 2 Name:	Not reported
TSDf EPA ID:	CAD981427669
Trans Name:	Not reported
TSDf Alt EPA ID:	CAD981427669
TSDf Alt Name:	Not reported
Waste Code Description:	223 - Unspecified oil-containing waste
RCRA Code:	Not reported
Meth Code:	R01 - Recycler
Quantity Tons:	0.7297
Waste Quantity:	175
Quantity Unit:	G
Additional Code 1:	Not reported
Additional Code 2:	Not reported
Additional Code 3:	Not reported
Additional Code 4:	Not reported
Additional Code 5:	Not reported
Shipment Date:	19940519
Creation Date:	3/26/1996 0:00:00
Receipt Date:	19940519
Manifest ID:	93519240
Trans EPA ID:	CAD981427669
Trans Name:	Not reported
Trans 2 EPA ID:	Not reported
Trans 2 Name:	Not reported
TSDf EPA ID:	CAD099452708
Trans Name:	Not reported
TSDf Alt EPA ID:	CAD099452708
TSDf Alt Name:	Not reported

Map ID
 Direction
 Distance
 Elevation

MAP FINDINGS

Site

Database(s)

EDR ID Number
 EPA ID Number

JIFFY LUBE (Continued)

1000594456

Waste Code Description:	223 - Unspecified oil-containing waste
RCRA Code:	Not reported
Meth Code:	R01 - Recycler
Quantity Tons:	0.4587
Waste Quantity:	110
Quantity Unit:	G
Additional Code 1:	Not reported
Additional Code 2:	Not reported
Additional Code 3:	Not reported
Additional Code 4:	Not reported
Additional Code 5:	Not reported

HWTS:

Name:	JIFFY LUBE
Address:	2015 N TUSTIN AVE
Address 2:	Not reported
City,State,Zip:	SANTA ANA, CA 927010000
EPA ID:	CAD983582867
Inactive Date:	01/01/1995
Create Date:	05/28/1991
Last Act Date:	08/10/2004
Mailing Name:	Not reported
Mailing Address:	23436 MADERO STE 200
Mailing Address 2:	Not reported
Mailing City,State,Zip:	MISSION VIEJO, CA 926910000
Owner Name:	CARDINAL DEV CO
Owner Address:	NOT REQUIRED
Owner Address 2:	Not reported
Owner City,State,Zip:	NOT REQUIRED, ME 999990000
Contact Name:	UNDELIVERABLE PER SURVEY
Contact Address:	12/94 NW
Contact Address 2:	Not reported
City,State,Zip:	NOT REQUIRED, ME 999990000

L78
SSE
 1/8-1/4
 0.222 mi.
 1170 ft.

AUTOCARE EXPRESS INC
2015 N TUSTIN AVE STE A
SANTA ANA, CA 92705

RCRA NonGen / NLR

1024818566
CAL000326149

Site 10 of 16 in cluster L

Relative:
Lower
Actual:
185 ft.

RCRA NonGen / NLR:	
Date Form Received by Agency:	20071026
Handler Name:	AUTOCARE EXPRESS INC
Handler Address:	2015 N TUSTIN AVE STE A
Handler City,State,Zip:	SANTA ANA, CA 92705-7823
EPA ID:	CAL000326149
Contact Name:	JOSE HERNANDEZ
Contact Address:	1921 SHERRY LN APT 88
Contact City,State,Zip:	SANTA ANA, CA 92705
Contact Telephone:	714-543-9773
Contact Fax:	714-543-9772
Contact Email:	AUTOCARE.EXPRESS@YAHOO.COM
Contact Title:	Not reported
EPA Region:	09
Land Type:	Not reported
Federal Waste Generator Description:	Not a generator, verified
Non-Notifier:	Not reported

Map ID
 Direction
 Distance
 Elevation

MAP FINDINGS

Site

Database(s)

EDR ID Number
 EPA ID Number

AUTOCARE EXPRESS INC (Continued)

1024818566

Biennial Report Cycle:	Not reported
Accessibility:	Not reported
Active Site Indicator:	Handler Activities
State District Owner:	Not reported
State District:	Not reported
Mailing Address:	2015 N TUSTIN AVE STE A
Mailing City, State, Zip:	SANTA ANA, CA 92705-7823
Owner Name:	AUTOCARE EXPRESS INC.
Owner Type:	Other
Operator Name:	JOSE HERNANDEZ
Operator Type:	Other
Short-Term Generator Activity:	No
Importer Activity:	No
Mixed Waste Generator:	No
Transporter Activity:	No
Transfer Facility Activity:	No
Recycler Activity with Storage:	No
Small Quantity On-Site Burner Exemption:	No
Smelting Melting and Refining Furnace Exemption:	No
Underground Injection Control:	No
Off-Site Waste Receipt:	No
Universal Waste Indicator:	Yes
Universal Waste Destination Facility:	Yes
Federal Universal Waste:	No
Active Site Fed-Reg Treatment Storage and Disposal Facility:	Not reported
Active Site Converter Treatment storage and Disposal Facility:	Not reported
Active Site State-Reg Treatment Storage and Disposal Facility:	Not reported
Active Site State-Reg Handler:	---
Federal Facility Indicator:	Not reported
Hazardous Secondary Material Indicator:	N
Sub-Part K Indicator:	Not reported
Commercial TSD Indicator:	No
Treatment Storage and Disposal Type:	Not reported
2018 GPRA Permit Baseline:	Not on the Baseline
2018 GPRA Renewals Baseline:	Not on the Baseline
Permit Renewals Workload Universe:	Not reported
Permit Workload Universe:	Not reported
Permit Progress Universe:	Not reported
Post-Closure Workload Universe:	Not reported
Closure Workload Universe:	Not reported
202 GPRA Corrective Action Baseline:	No
Corrective Action Workload Universe:	No
Subject to Corrective Action Universe:	No
Non-TSDs Where RCRA CA has Been Imposed Universe:	No
TSDs Potentially Subject to CA Under 3004 (u)/(v) Universe:	No
TSDs Only Subject to CA under Discretionary Auth Universe:	No
Corrective Action Priority Ranking:	No NCAPS ranking
Environmental Control Indicator:	No
Institutional Control Indicator:	No
Human Exposure Controls Indicator:	N/A
Groundwater Controls Indicator:	N/A
Operating TSDF Universe:	Not reported
Full Enforcement Universe:	Not reported
Significant Non-Complier Universe:	No
Unaddressed Significant Non-Complier Universe:	No
Addressed Significant Non-Complier Universe:	No
Significant Non-Complier With a Compliance Schedule Universe:	No

Map ID
Direction
Distance
Elevation

MAP FINDINGS

Site

Database(s)

EDR ID Number
EPA ID Number

AUTOCARE EXPRESS INC (Continued)

1024818566

Financial Assurance Required:	Not reported
Handler Date of Last Change:	20180905
Recognized Trader-Importer:	No
Recognized Trader-Exporter:	No
Importer of Spent Lead Acid Batteries:	No
Exporter of Spent Lead Acid Batteries:	No
Recycler Activity Without Storage:	No
Manifest Broker:	No
Sub-Part P Indicator:	No

Handler - Owner Operator:

Owner/Operator Indicator:	Operator
Owner/Operator Name:	JOSE HERNANDEZ
Legal Status:	Other
Date Became Current:	Not reported
Date Ended Current:	Not reported
Owner/Operator Address:	1921 SHERRY LN APT 88
Owner/Operator City,State,Zip:	SANTA ANA, CA 92705
Owner/Operator Telephone:	714-543-9773
Owner/Operator Telephone Ext:	Not reported
Owner/Operator Fax:	Not reported
Owner/Operator Email:	Not reported

Owner/Operator Indicator:	Owner
Owner/Operator Name:	AUTOCARE EXPRESS INC.
Legal Status:	Other
Date Became Current:	Not reported
Date Ended Current:	Not reported
Owner/Operator Address:	1921 SHERRY LN APT 88
Owner/Operator City,State,Zip:	SANTA ANA, CA 92705-7621
Owner/Operator Telephone:	714-543-9773
Owner/Operator Telephone Ext:	Not reported
Owner/Operator Fax:	Not reported
Owner/Operator Email:	Not reported

Historic Generators:

Receive Date:	20071026
Handler Name:	AUTOCARE EXPRESS INC
Federal Waste Generator Description:	Not a generator, verified
State District Owner:	Not reported
Large Quantity Handler of Universal Waste:	No
Recognized Trader Importer:	No
Recognized Trader Exporter:	No
Spent Lead Acid Battery Importer:	No
Spent Lead Acid Battery Exporter:	No
Current Record:	Yes
Non Storage Recycler Activity:	Not reported
Electronic Manifest Broker:	Not reported

List of NAICS Codes and Descriptions:

NAICS Code:	811111
NAICS Description:	GENERAL AUTOMOTIVE REPAIR

Facility Has Received Notices of Violations:

Map ID
Direction
Distance
Elevation

MAP FINDINGS

Site

Database(s)

EDR ID Number
EPA ID Number

AUTOCARE EXPRESS INC (Continued)

1024818566

Violations: No Violations Found
Evaluation Action Summary:
Evaluations: No Evaluations Found

**L79
SSE
1/8-1/4
0.222 mi.
1170 ft.**

**BRAKE EXPRESS
2015 N TUSTIN AVE
SANTA ANA, CA 92705
Site 11 of 16 in cluster L**

**SWEEPS UST
HIST UST
HAZNET
HWTS**

**U001578120
N/A**

**Relative:
Lower
Actual:
185 ft.**

SWEEPS UST:
Name: BEACON BAY AUTO WASH
Address: 2015 N TUSTIN AVE
City: SANTA ANA
Status: Not reported
Comp Number: 43009
Number: Not reported
Board Of Equalization: Not reported
Referral Date: Not reported
Action Date: Not reported
Created Date: Not reported
Owner Tank Id: Not reported
SWRCB Tank Id: 30-020-043009-000001
Tank Status: Not reported
Capacity: 10000
Active Date: Not reported
Tank Use: M.V. FUEL
STG: PRODUCT
Content: REG UNLEADED
Number Of Tanks: 5

Name: BEACON BAY AUTO WASH
Address: 2015 N TUSTIN AVE
City: SANTA ANA
Status: Not reported
Comp Number: 43009
Number: Not reported
Board Of Equalization: Not reported
Referral Date: Not reported
Action Date: Not reported
Created Date: Not reported
Owner Tank Id: Not reported
SWRCB Tank Id: 30-020-043009-000002
Tank Status: Not reported
Capacity: 10000
Active Date: Not reported
Tank Use: M.V. FUEL
STG: PRODUCT
Content: REG UNLEADED
Number Of Tanks: Not reported

Name: BEACON BAY AUTO WASH
Address: 2015 N TUSTIN AVE
City: SANTA ANA
Status: Not reported

Map ID
Direction
Distance
Elevation

MAP FINDINGS

Site

Database(s)

EDR ID Number
EPA ID Number

BRAKE EXPRESS (Continued)

U001578120

Comp Number: 43009
Number: Not reported
Board Of Equalization: Not reported
Referral Date: Not reported
Action Date: Not reported
Created Date: Not reported
Owner Tank Id: Not reported
SWRCB Tank Id: 30-020-043009-000003
Tank Status: Not reported
Capacity: 7500
Active Date: Not reported
Tank Use: M.V. FUEL
STG: PRODUCT
Content: REG UNLEADED
Number Of Tanks: Not reported

Name: BEACON BAY AUTO WASH
Address: 2015 N TUSTIN AVE
City: SANTA ANA
Status: Not reported
Comp Number: 43009
Number: Not reported
Board Of Equalization: Not reported
Referral Date: Not reported
Action Date: Not reported
Created Date: Not reported
Owner Tank Id: Not reported
SWRCB Tank Id: 30-020-043009-000004
Tank Status: Not reported
Capacity: 10000
Active Date: Not reported
Tank Use: M.V. FUEL
STG: PRODUCT
Content: REG UNLEADED
Number Of Tanks: Not reported

Name: BEACON BAY AUTO WASH
Address: 2015 N TUSTIN AVE
City: SANTA ANA
Status: Not reported
Comp Number: 43009
Number: Not reported
Board Of Equalization: Not reported
Referral Date: Not reported
Action Date: Not reported
Created Date: Not reported
Owner Tank Id: Not reported
SWRCB Tank Id: 30-020-043009-000005
Tank Status: Not reported
Capacity: 10000
Active Date: Not reported
Tank Use: M.V. FUEL
STG: PRODUCT
Content: REG UNLEADED
Number Of Tanks: Not reported

Map ID
Direction
Distance
Elevation

MAP FINDINGS

Site

Database(s)

EDR ID Number
EPA ID Number

BRAKE EXPRESS (Continued)

U001578120

HIST UST:

Name: SIERRA AUTO WASH
Address: 2015 N TUSTIN
City,State,Zip: SANTA ANA, CA 92701
File Number: 0002E572
URL: <http://geotracker.waterboards.ca.gov/ustpdfs/pdf/0002E572.pdf>
Region: STATE
Facility ID: 00000043009
Facility Type: Gas Station
Other Type: RETAIL GAS CAR WASH
Contact Name: Not reported
Telephone: 7148366111
Owner Name: BEACON BAY ENTERPRISES, INC.
Owner Address: 260 NEWPORT CENTER DRIVE
Owner City,St,Zip: NEWPORT BEACH, CA 92660
Total Tanks: 0005

Tank Num: 001
Container Num: 1
Year Installed: 1967
Tank Capacity: 00010000
Tank Used for: PRODUCT
Type of Fuel: PREMIUM
Container Construction Thickness: 1/4
Leak Detection: Stock Inventor, 10

Tank Num: 002
Container Num: #2
Year Installed: 1967
Tank Capacity: 00010000
Tank Used for: PRODUCT
Type of Fuel: PREMIUM
Container Construction Thickness: 1/4
Leak Detection: Stock Inventor, 10

Tank Num: 003
Container Num: #3
Year Installed: 1967
Tank Capacity: 00007500
Tank Used for: PRODUCT
Type of Fuel: PREMIUM
Container Construction Thickness: 1/4
Leak Detection: Stock Inventor, 10

Tank Num: 004
Container Num: 4
Year Installed: 1967
Tank Capacity: 00010000
Tank Used for: PRODUCT
Type of Fuel: UNLEADED
Container Construction Thickness: 1/4
Leak Detection: Stock Inventor, 10

Tank Num: 005
Container Num: 5
Year Installed: 1967
Tank Capacity: 00010000

Map ID
Direction
Distance
Elevation

MAP FINDINGS

Site

Database(s)

EDR ID Number
EPA ID Number

BRAKE EXPRESS (Continued)

U001578120

Tank Used for: PRODUCT
Type of Fuel: UNLEADED
Container Construction Thickness: 1/4
Leak Detection: Stock Inventor, 10

[Click here for Geo Tracker PDF:](#)

HAZNET:

Name:	BRAKE EXPRESS
Address:	2015 N TUSTIN AVE
Address 2:	Not reported
City,State,Zip:	SANTA ANA, CA 927057823
Contact:	TOM EWALD MANAGER
Telephone:	7145583360
Mailing Name:	Not reported
Mailing Address:	2015 N TUSTIN AVE STE A
Year:	2008
Gepaid:	CAL922943374
TSD EPA ID:	CAD099452708
CA Waste Code:	135 - Unspecified aqueous solution
Disposal Method:	H039 - Other Recovery Of Reclamation For Reuse Including Acid Regeneration, Organics Recovery Ect
Tons:	0.63
Year:	2007
Gepaid:	CAL922943374
TSD EPA ID:	NVR000037432
CA Waste Code:	135 - Unspecified aqueous solution
Disposal Method:	-
Tons:	0.462
Year:	2007
Gepaid:	CAL922943374
TSD EPA ID:	CAD099452708
CA Waste Code:	135 - Unspecified aqueous solution
Disposal Method:	H039 - Other Recovery Of Reclamation For Reuse Including Acid Regeneration, Organics Recovery Ect
Tons:	0.273
Year:	2006
Gepaid:	CAL922943374
TSD EPA ID:	NVR000037432
CA Waste Code:	135 - Unspecified aqueous solution
Disposal Method:	-
Tons:	0.231
Year:	2006
Gepaid:	CAL922943374
TSD EPA ID:	NVR000037432
CA Waste Code:	135 - Unspecified aqueous solution
Disposal Method:	R01 - Recycler
Tons:	0.924
Year:	2005
Gepaid:	CAL922943374
TSD EPA ID:	NVR000037432

Map ID
Direction
Distance
Elevation

MAP FINDINGS

Site

Database(s)

EDR ID Number
EPA ID Number

BRAKE EXPRESS (Continued)

U001578120

CA Waste Code:	135 - Unspecified aqueous solution
Disposal Method:	R01 - Recycler
Tons:	0.462
Year:	2005
Gepaid:	CAL922943374
TSD EPA ID:	NVR000037432
CA Waste Code:	-
Disposal Method:	R01 - Recycler
Tons:	Not reported
Year:	2005
Gepaid:	CAL922943374
TSD EPA ID:	NVR000037432
CA Waste Code:	135 - Unspecified aqueous solution
Disposal Method:	-
Tons:	0.693
Year:	2004
Gepaid:	CAL922943374
TSD EPA ID:	NVR000037432
CA Waste Code:	135 - Unspecified aqueous solution
Disposal Method:	-
Tons:	0.924
Year:	2004
Gepaid:	CAL922943374
TSD EPA ID:	NVR000037432
CA Waste Code:	135 - Unspecified aqueous solution
Disposal Method:	R01 - Recycler
Tons:	0.462

[Click this hyperlink](#) while viewing on your computer to access 10 additional CA HAZNET: record(s) in the EDR Site Report.

Additional Info:

Year:	2006
Gen EPA ID:	CAL922943374
Shipment Date:	20061109
Creation Date:	3/30/2007 13:33:47
Receipt Date:	20061116
Manifest ID:	000412440JJK
Trans EPA ID:	CAL000253361
Trans Name:	ALL PHASE ENVIRONMENTAL
Trans 2 EPA ID:	Not reported
Trans 2 Name:	Not reported
TSD EPA ID:	NVR000037432
Trans Name:	EV-CON
TSD EPA Alt ID:	Not reported
TSD EPA Alt Name:	Not reported
Waste Code Description:	135 - Unspecified aqueous solution
RCRA Code:	Not reported
Meth Code:	- Not reported
Quantity Tons:	0.231
Waste Quantity:	55

Map ID
Direction
Distance
Elevation

MAP FINDINGS

Site

Database(s)

EDR ID Number
EPA ID Number

BRAKE EXPRESS (Continued)

U001578120

Quantity Unit:	G
Additional Code 1:	Not reported
Additional Code 2:	Not reported
Additional Code 3:	Not reported
Additional Code 4:	Not reported
Additional Code 5:	Not reported
Shipment Date:	20060808
Creation Date:	9/27/2006 18:35:31
Receipt Date:	20060816
Manifest ID:	24927722
Trans EPA ID:	CAL000253361
Trans Name:	ALL PHASE ENVIRONMENTAL
Trans 2 EPA ID:	Not reported
Trans 2 Name:	Not reported
TSDf EPA ID:	NVR000037432
Trans Name:	EV CON
TSDf Alt EPA ID:	NVR000037432
TSDf Alt Name:	Not reported
Waste Code Description:	135 - Unspecified aqueous solution
RCRA Code:	Not reported
Meth Code:	R01 - Recycler
Quantity Tons:	0.231
Waste Quantity:	55
Quantity Unit:	G
Additional Code 1:	Not reported
Additional Code 2:	Not reported
Additional Code 3:	Not reported
Additional Code 4:	Not reported
Additional Code 5:	Not reported
Shipment Date:	20060307
Creation Date:	7/5/2006 12:02:53
Receipt Date:	20060308
Manifest ID:	24809842
Trans EPA ID:	CAL000253361
Trans Name:	ALL PHASE ENVIRONMENTAL
Trans 2 EPA ID:	Not reported
Trans 2 Name:	NONE
TSDf EPA ID:	NVR000037432
Trans Name:	EV-CON
TSDf Alt EPA ID:	NVR000037432
TSDf Alt Name:	Not reported
Waste Code Description:	135 - Unspecified aqueous solution
RCRA Code:	Not reported
Meth Code:	R01 - Recycler
Quantity Tons:	0.231
Waste Quantity:	55
Quantity Unit:	G
Additional Code 1:	Not reported
Additional Code 2:	Not reported
Additional Code 3:	Not reported
Additional Code 4:	Not reported
Additional Code 5:	Not reported
Shipment Date:	20060118
Creation Date:	6/22/2006 18:32:03

Map ID
Direction
Distance
Elevation

MAP FINDINGS

Site

Database(s)

EDR ID Number
EPA ID Number

BRAKE EXPRESS (Continued)

U001578120

Receipt Date: 20060119
Manifest ID: 24809614
Trans EPA ID: CAL000253361
Trans Name: ALL PHASE ENVIRONMENTAL
Trans 2 EPA ID: Not reported
Trans 2 Name: NONE
TSDf EPA ID: NVR000037432
Trans Name: EV-CON
TSDf Alt EPA ID: NVR000037432
TSDf Alt Name: Not reported
Waste Code Description: 135 - Unspecified aqueous solution
RCRA Code: Not reported
Meth Code: R01 - Recycler
Quantity Tons: 0.462
Waste Quantity: 110
Quantity Unit: G
Additional Code 1: Not reported
Additional Code 2: Not reported
Additional Code 3: Not reported
Additional Code 4: Not reported
Additional Code 5: Not reported

Additional Info:

Year: 2003
Gen EPA ID: CAL922943374

Shipment Date: 20031107
Creation Date: 8/5/2004 10:08:03
Receipt Date: 20031111
Manifest ID: 22905398
Trans EPA ID: CAL000253361
Trans Name: ALL PHASE ENVIRONMENTAL
Trans 2 EPA ID: Not reported
Trans 2 Name: Not reported
TSDf EPA ID: NVR000037432
Trans Name: EV CON
TSDf Alt EPA ID: Not reported
TSDf Alt Name: Not reported
Waste Code Description: 135 - Unspecified aqueous solution
RCRA Code: Not reported
Meth Code: R01 - Recycler
Quantity Tons: 0.231
Waste Quantity: 55
Quantity Unit: G
Additional Code 1: Not reported
Additional Code 2: Not reported
Additional Code 3: Not reported
Additional Code 4: Not reported
Additional Code 5: Not reported

Shipment Date: 20030723
Creation Date: 7/28/2004 10:48:03
Receipt Date: 20030806
Manifest ID: 22564348
Trans EPA ID: CAL000253361
Trans Name: Not reported
Trans 2 EPA ID: Not reported

Map ID
Direction
Distance
Elevation

MAP FINDINGS

Site

Database(s)

EDR ID Number
EPA ID Number

BRAKE EXPRESS (Continued)

U001578120

Trans 2 Name: Not reported
TSDf EPA ID: NVR000037432
Trans Name: Not reported
TSDf Alt EPA ID: Not reported
TSDf Alt Name: Not reported
Waste Code Description: 135 - Unspecified aqueous solution
RCRA Code: Not reported
Meth Code: R01 - Recycler
Quantity Tons: 0.231
Waste Quantity: 55
Quantity Unit: G
Additional Code 1: Not reported
Additional Code 2: Not reported
Additional Code 3: Not reported
Additional Code 4: Not reported
Additional Code 5: Not reported

Shipment Date: 20030613
Creation Date: 7/20/2004 10:01:52
Receipt Date: 20030616
Manifest ID: 22558920
Trans EPA ID: CAL000253361
Trans Name: Not reported
Trans 2 EPA ID: Not reported
Trans 2 Name: Not reported
TSDf EPA ID: CAD099452708
Trans Name: Not reported
TSDf Alt EPA ID: CAD099452708
TSDf Alt Name: Not reported
Waste Code Description: 135 - Unspecified aqueous solution
RCRA Code: Not reported
Meth Code: R01 - Recycler
Quantity Tons: 0.231
Waste Quantity: 55
Quantity Unit: G
Additional Code 1: Not reported
Additional Code 2: Not reported
Additional Code 3: Not reported
Additional Code 4: Not reported
Additional Code 5: Not reported

Shipment Date: 20030404
Creation Date: 6/21/2003 18:30:56
Receipt Date: 20030411
Manifest ID: 22557585
Trans EPA ID: CAL000253361
Trans Name: Not reported
Trans 2 EPA ID: Not reported
Trans 2 Name: Not reported
TSDf EPA ID: NVR000001925
Trans Name: Not reported
TSDf Alt EPA ID: NVR000001925
TSDf Alt Name: Not reported
Waste Code Description: 135 - Unspecified aqueous solution
RCRA Code: Not reported
Meth Code: R01 - Recycler
Quantity Tons: 0.231

Map ID
Direction
Distance
Elevation

MAP FINDINGS

Site

Database(s)

EDR ID Number
EPA ID Number

BRAKE EXPRESS (Continued)

U001578120

Waste Quantity: 55
Quantity Unit: G
Additional Code 1: Not reported
Additional Code 2: Not reported
Additional Code 3: Not reported
Additional Code 4: Not reported
Additional Code 5: Not reported

Additional Info:

Year: 2008
Gen EPA ID: CAL922943374

Shipment Date: 20080122
Creation Date: 3/12/2008 18:30:30
Receipt Date: 20080123
Manifest ID: 003462523JJK
Trans EPA ID: CAL000253361
Trans Name: ALL PHASE ENVIRONMENTAL
Trans 2 EPA ID: Not reported
Trans 2 Name: Not reported
TSDf EPA ID: CAD099452708
Trans Name: INDUSTRIAL SERVICE OIL
TSDf Alt EPA ID: Not reported
TSDf Alt Name: Not reported
Waste Code Description: 135 - Unspecified aqueous solution
RCRA Code: Not reported
Meth Code: H039 - Other Recovery Of Reclamation For Reuse Including Acid
Regeneration, Organics Recovery Ect
Quantity Tons: 0.63
Waste Quantity: 150
Quantity Unit: G
Additional Code 1: Not reported
Additional Code 2: Not reported
Additional Code 3: Not reported
Additional Code 4: Not reported
Additional Code 5: Not reported

Additional Info:

Year: 2000
Gen EPA ID: CAL922943374

Shipment Date: 20001128
Creation Date: 1/24/2001 0:00:00
Receipt Date: 20001130
Manifest ID: 20860228
Trans EPA ID: CAD008244337
Trans Name: Not reported
Trans 2 EPA ID: Not reported
Trans 2 Name: Not reported
TSDf EPA ID: CAD099452708
Trans Name: Not reported
TSDf Alt EPA ID: CAD099452708
TSDf Alt Name: Not reported
Waste Code Description: 135 - Unspecified aqueous solution
RCRA Code: Not reported
Meth Code: R01 - Recycler

Map ID
Direction
Distance
Elevation

MAP FINDINGS

Site

Database(s)

EDR ID Number
EPA ID Number

BRAKE EXPRESS (Continued)

U001578120

Quantity Tons:	0.231
Waste Quantity:	55
Quantity Unit:	G
Additional Code 1:	Not reported
Additional Code 2:	Not reported
Additional Code 3:	Not reported
Additional Code 4:	Not reported
Additional Code 5:	Not reported
Shipment Date:	20001128
Creation Date:	1/24/2001 0:00:00
Receipt Date:	20001130
Manifest ID:	20860229
Trans EPA ID:	CAD008244337
Trans Name:	Not reported
Trans 2 EPA ID:	Not reported
Trans 2 Name:	Not reported
TSDf EPA ID:	CAD099452708
Trans Name:	Not reported
TSDf Alt EPA ID:	CAD099452708
TSDf Alt Name:	Not reported
Waste Code Description:	135 - Unspecified aqueous solution
RCRA Code:	Not reported
Meth Code:	R01 - Recycler
Quantity Tons:	0.231
Waste Quantity:	55
Quantity Unit:	G
Additional Code 1:	Not reported
Additional Code 2:	Not reported
Additional Code 3:	Not reported
Additional Code 4:	Not reported
Additional Code 5:	Not reported
Shipment Date:	20000907
Creation Date:	10/23/2000 0:00:00
Receipt Date:	20000907
Manifest ID:	99697540
Trans EPA ID:	CAD008244337
Trans Name:	Not reported
Trans 2 EPA ID:	Not reported
Trans 2 Name:	Not reported
TSDf EPA ID:	NRV000001925
Trans Name:	Not reported
TSDf Alt EPA ID:	NRV000001925
TSDf Alt Name:	Not reported
Waste Code Description:	135 - Unspecified aqueous solution
RCRA Code:	Not reported
Meth Code:	R01 - Recycler
Quantity Tons:	0.231
Waste Quantity:	55
Quantity Unit:	G
Additional Code 1:	Not reported
Additional Code 2:	Not reported
Additional Code 3:	Not reported
Additional Code 4:	Not reported
Additional Code 5:	Not reported

Map ID
Direction
Distance
Elevation

MAP FINDINGS

Site

Database(s)

EDR ID Number
EPA ID Number

BRAKE EXPRESS (Continued)

U001578120

Additional Info:

Year: 2002
Gen EPA ID: CAL922943374

Shipment Date: 20021220
Creation Date: 3/30/2003 18:31:13
Receipt Date: 20030117
Manifest ID: 21986753
Trans EPA ID: CAL000253361
Trans Name: Not reported
Trans 2 EPA ID: Not reported
Trans 2 Name: Not reported
TSDf EPA ID: NVR000001925
Trans Name: Not reported
TSDf Alt EPA ID: Not reported
TSDf Alt Name: Not reported
Waste Code Description: 135 - Unspecified aqueous solution
RCRA Code: Not reported
Meth Code: R01 - Recycler
Quantity Tons: 0.231
Waste Quantity: 55
Quantity Unit: G
Additional Code 1: Not reported
Additional Code 2: Not reported
Additional Code 3: Not reported
Additional Code 4: Not reported
Additional Code 5: Not reported

Shipment Date: 20021023
Creation Date: 2/10/2003 18:31:16
Receipt Date: 20021030
Manifest ID: 21986021
Trans EPA ID: CAL000253361
Trans Name: Not reported
Trans 2 EPA ID: Not reported
Trans 2 Name: Not reported
TSDf EPA ID: NVR000001925
Trans Name: Not reported
TSDf Alt EPA ID: Not reported
TSDf Alt Name: Not reported
Waste Code Description: 135 - Unspecified aqueous solution
RCRA Code: Not reported
Meth Code: R01 - Recycler
Quantity Tons: 0.231
Waste Quantity: 55
Quantity Unit: G
Additional Code 1: Not reported
Additional Code 2: Not reported
Additional Code 3: Not reported
Additional Code 4: Not reported
Additional Code 5: Not reported

Shipment Date: 20020827
Creation Date: 3/14/2003 18:31:30
Receipt Date: 20020828
Manifest ID: 21533129
Trans EPA ID: CAL000253361

Map ID
Direction
Distance
Elevation

MAP FINDINGS

Site

Database(s)

EDR ID Number
EPA ID Number

BRAKE EXPRESS (Continued)

U001578120

Trans Name: Not reported
Trans 2 EPA ID: Not reported
Trans 2 Name: Not reported
TSDf EPA ID: NVR000001925
Trans Name: Not reported
TSDf Alt EPA ID: Not reported
TSDf Alt Name: Not reported
Waste Code Description: 135 - Unspecified aqueous solution
RCRA Code: Not reported
Meth Code: R01 - Recycler
Quantity Tons: 0.168
Waste Quantity: 40
Quantity Unit: G
Additional Code 1: Not reported
Additional Code 2: Not reported
Additional Code 3: Not reported
Additional Code 4: Not reported
Additional Code 5: Not reported

Shipment Date: 20020827
Creation Date: 3/14/2003 18:31:30
Receipt Date: 20020828
Manifest ID: 21533128
Trans EPA ID: CAL000253361
Trans Name: Not reported
Trans 2 EPA ID: Not reported
Trans 2 Name: Not reported
TSDf EPA ID: NVR000001925
Trans Name: Not reported
TSDf Alt EPA ID: Not reported
TSDf Alt Name: Not reported
Waste Code Description: 135 - Unspecified aqueous solution
RCRA Code: Not reported
Meth Code: R01 - Recycler
Quantity Tons: 0.231
Waste Quantity: 55
Quantity Unit: G
Additional Code 1: Not reported
Additional Code 2: Not reported
Additional Code 3: Not reported
Additional Code 4: Not reported
Additional Code 5: Not reported

Shipment Date: 20020705
Creation Date: 3/13/2003 18:31:17
Receipt Date: 20020710
Manifest ID: 21526591
Trans EPA ID: CAD008244337
Trans Name: Not reported
Trans 2 EPA ID: Not reported
Trans 2 Name: Not reported
TSDf EPA ID: NVR000001925
Trans Name: Not reported
TSDf Alt EPA ID: Not reported
TSDf Alt Name: Not reported
Waste Code Description: 135 - Unspecified aqueous solution
RCRA Code: Not reported

Map ID
Direction
Distance
Elevation

MAP FINDINGS

Site

Database(s)

EDR ID Number
EPA ID Number

BRAKE EXPRESS (Continued)

U001578120

Meth Code:	R01 - Recycler
Quantity Tons:	0.231
Waste Quantity:	55
Quantity Unit:	G
Additional Code 1:	Not reported
Additional Code 2:	Not reported
Additional Code 3:	Not reported
Additional Code 4:	Not reported
Additional Code 5:	Not reported
Shipment Date:	20020409
Creation Date:	7/10/2002 18:30:49
Receipt Date:	20020411
Manifest ID:	21524548
Trans EPA ID:	CAD008244337
Trans Name:	Not reported
Trans 2 EPA ID:	Not reported
Trans 2 Name:	Not reported
TSDf EPA ID:	NVR000001925
Trans Name:	Not reported
TSDf Alt EPA ID:	Not reported
TSDf Alt Name:	Not reported
Waste Code Description:	- Not reported
RCRA Code:	Not reported
Meth Code:	R01 - Recycler
Quantity Tons:	Not reported
Waste Quantity:	Not reported
Quantity Unit:	Not reported
Additional Code 1:	Not reported
Additional Code 2:	Not reported
Additional Code 3:	Not reported
Additional Code 4:	Not reported
Additional Code 5:	Not reported
Shipment Date:	20020409
Creation Date:	7/10/2002 18:30:49
Receipt Date:	20020411
Manifest ID:	21524548
Trans EPA ID:	CAD008244337
Trans Name:	Not reported
Trans 2 EPA ID:	Not reported
Trans 2 Name:	Not reported
TSDf EPA ID:	NVR000001925
Trans Name:	Not reported
TSDf Alt EPA ID:	Not reported
TSDf Alt Name:	Not reported
Waste Code Description:	135 - Unspecified aqueous solution
RCRA Code:	Not reported
Meth Code:	- Not reported
Quantity Tons:	0.231
Waste Quantity:	55
Quantity Unit:	G
Additional Code 1:	Not reported
Additional Code 2:	Not reported
Additional Code 3:	Not reported
Additional Code 4:	Not reported
Additional Code 5:	Not reported

Map ID
Direction
Distance
Elevation

MAP FINDINGS

Site

Database(s)

EDR ID Number
EPA ID Number

BRAKE EXPRESS (Continued)

U001578120

Shipment Date: 20020204
Creation Date: 7/25/2002 18:31:24
Receipt Date: Not reported
Manifest ID: 21158136
Trans EPA ID: CAD008244337
Trans Name: Not reported
Trans 2 EPA ID: Not reported
Trans 2 Name: Not reported
TSDf EPA ID: NVR000001925
Trans Name: Not reported
TSDf Alt EPA ID: Not reported
TSDf Alt Name: Not reported
Waste Code Description: 135 - Unspecified aqueous solution
RCRA Code: Not reported
Meth Code: R01 - Recycler
Quantity Tons: 0.231
Waste Quantity: 55
Quantity Unit: G
Additional Code 1: Not reported
Additional Code 2: Not reported
Additional Code 3: Not reported
Additional Code 4: Not reported
Additional Code 5: Not reported

Additional Info:

Year: 2001
Gen EPA ID: CAL922943374

Shipment Date: 20011203
Creation Date: 1/16/2002 0:00:00
Receipt Date: 20011205
Manifest ID: 21157489
Trans EPA ID: CAD008244337
Trans Name: Not reported
Trans 2 EPA ID: Not reported
Trans 2 Name: Not reported
TSDf EPA ID: NVR000001925
Trans Name: Not reported
TSDf Alt EPA ID: NVR000001925
TSDf Alt Name: Not reported
Waste Code Description: 135 - Unspecified aqueous solution
RCRA Code: Not reported
Meth Code: R01 - Recycler
Quantity Tons: 0.231
Waste Quantity: 55
Quantity Unit: G
Additional Code 1: Not reported
Additional Code 2: Not reported
Additional Code 3: Not reported
Additional Code 4: Not reported
Additional Code 5: Not reported

Shipment Date: 20010822
Creation Date: 10/23/2001 0:00:00
Receipt Date: 20010830
Manifest ID: 21155265
Trans EPA ID: CAD008244337

Map ID
Direction
Distance
Elevation

MAP FINDINGS

Site

Database(s)

EDR ID Number
EPA ID Number

BRAKE EXPRESS (Continued)

U001578120

Trans Name: Not reported
Trans 2 EPA ID: Not reported
Trans 2 Name: Not reported
TSDf EPA ID: NVR000001925
Trans Name: Not reported
TSDf Alt EPA ID: NVR000001925
TSDf Alt Name: Not reported
Waste Code Description: 135 - Unspecified aqueous solution
RCRA Code: Not reported
Meth Code: R01 - Recycler
Quantity Tons: 0.231
Waste Quantity: 55
Quantity Unit: G
Additional Code 1: Not reported
Additional Code 2: Not reported
Additional Code 3: Not reported
Additional Code 4: Not reported
Additional Code 5: Not reported

Shipment Date: 20010625
Creation Date: 8/24/2001 0:00:00
Receipt Date: 20010711
Manifest ID: 20853388
Trans EPA ID: CAD008244337
Trans Name: Not reported
Trans 2 EPA ID: Not reported
Trans 2 Name: Not reported
TSDf EPA ID: NVR000001925
Trans Name: Not reported
TSDf Alt EPA ID: NVR000001925
TSDf Alt Name: Not reported
Waste Code Description: 135 - Unspecified aqueous solution
RCRA Code: Not reported
Meth Code: R01 - Recycler
Quantity Tons: 0.231
Waste Quantity: 55
Quantity Unit: G
Additional Code 1: Not reported
Additional Code 2: Not reported
Additional Code 3: Not reported
Additional Code 4: Not reported
Additional Code 5: Not reported

Shipment Date: 20010314
Creation Date: 4/30/2001 0:00:00
Receipt Date: 20010316
Manifest ID: 20837058
Trans EPA ID: CAD008244337
Trans Name: Not reported
Trans 2 EPA ID: Not reported
Trans 2 Name: Not reported
TSDf EPA ID: CAD099452708
Trans Name: Not reported
TSDf Alt EPA ID: Not reported
TSDf Alt Name: Not reported
Waste Code Description: 135 - Unspecified aqueous solution
RCRA Code: Not reported

Map ID
Direction
Distance
Elevation

MAP FINDINGS

Site

Database(s)

EDR ID Number
EPA ID Number

BRAKE EXPRESS (Continued)

U001578120

Meth Code: R01 - Recycler
Quantity Tons: 0.21
Waste Quantity: 50
Quantity Unit: G
Additional Code 1: Not reported
Additional Code 2: Not reported
Additional Code 3: Not reported
Additional Code 4: Not reported
Additional Code 5: Not reported

Additional Info:

Year: 2007
Gen EPA ID: CAL922943374

Shipment Date: 20070926
Creation Date: 1/9/2008 18:30:21
Receipt Date: 20071005
Manifest ID: 002367031JJK
Trans EPA ID: CAL000253361
Trans Name: ALL PHASE ENVIRONMENTAL
Trans 2 EPA ID: Not reported
Trans 2 Name: Not reported
TSDf EPA ID: CAD099452708
Trans Name: INDUSTRIAL SERVICE OIL
TSDf Alt EPA ID: Not reported
TSDf Alt Name: Not reported
Waste Code Description: 135 - Unspecified aqueous solution
RCRA Code: Not reported
Meth Code: H039 - Other Recovery Of Reclamation For Reuse Including Acid
Regeneration, Organics Recovery Ect

Quantity Tons: 0.042
Waste Quantity: 10
Quantity Unit: G
Additional Code 1: Not reported
Additional Code 2: Not reported
Additional Code 3: Not reported
Additional Code 4: Not reported
Additional Code 5: Not reported

Shipment Date: 20070712
Creation Date: 11/5/2007 18:30:43
Receipt Date: 20070719
Manifest ID: 002365918JJK
Trans EPA ID: CAL000253361
Trans Name: ALL PHASE ENVIRONMENTAL
Trans 2 EPA ID: Not reported
Trans 2 Name: Not reported
TSDf EPA ID: CAD099452708
Trans Name: INDUSTRIAL SERVICE OIL
TSDf Alt EPA ID: Not reported
TSDf Alt Name: Not reported
Waste Code Description: 135 - Unspecified aqueous solution
RCRA Code: Not reported
Meth Code: H039 - Other Recovery Of Reclamation For Reuse Including Acid
Regeneration, Organics Recovery Ect

Quantity Tons: 0.231
Waste Quantity: 55

Map ID
Direction
Distance
Elevation

MAP FINDINGS

Site

Database(s)

EDR ID Number
EPA ID Number

BRAKE EXPRESS (Continued)

U001578120

Quantity Unit: G
Additional Code 1: Not reported
Additional Code 2: Not reported
Additional Code 3: Not reported
Additional Code 4: Not reported
Additional Code 5: Not reported

Shipment Date: 20070330
Creation Date: 8/23/2007 18:30:34
Receipt Date: 20070404
Manifest ID: 000412929JJK
Trans EPA ID: CAL000253361
Trans Name: ALL PHASE ENVIRONMENTAL
Trans 2 EPA ID: Not reported
Trans 2 Name: Not reported
TSDf EPA ID: NVR000037432
Trans Name: EV-CON
TSDf Alt EPA ID: Not reported
TSDf Alt Name: Not reported
Waste Code Description: 135 - Unspecified aqueous solution
RCRA Code: Not reported
Meth Code: - Not reported
Quantity Tons: 0.462
Waste Quantity: 110
Quantity Unit: G
Additional Code 1: Not reported
Additional Code 2: Not reported
Additional Code 3: Not reported
Additional Code 4: Not reported
Additional Code 5: Not reported

Additional Info:

Year: 2004
Gen EPA ID: CAL922943374

Shipment Date: 20041209
Creation Date: 3/13/2007 18:30:42
Receipt Date: 20041215
Manifest ID: 23784947
Trans EPA ID: CAL000253361
Trans Name: ALL PHASE ENVIRONMENTAL
Trans 2 EPA ID: Not reported
Trans 2 Name: NONE
TSDf EPA ID: NVR000037432
Trans Name: EV-CON
TSDf Alt EPA ID: NVR000037432
TSDf Alt Name: Not reported
Waste Code Description: 135 - Unspecified aqueous solution
RCRA Code: EXEM
Meth Code: - Not reported
Quantity Tons: 0.231
Waste Quantity: 55
Quantity Unit: G
Additional Code 1: Not reported
Additional Code 2: Not reported
Additional Code 3: Not reported
Additional Code 4: Not reported

Map ID
Direction
Distance
Elevation

MAP FINDINGS

Site

Database(s)

EDR ID Number
EPA ID Number

BRAKE EXPRESS (Continued)

U001578120

Additional Code 5:	Not reported
Shipment Date:	20040929
Creation Date:	12/31/2004 18:30:54
Receipt Date:	20041021
Manifest ID:	23766693
Trans EPA ID:	CAL000253361
Trans Name:	ALL PHASE ENVIRONMENTAL
Trans 2 EPA ID:	Not reported
Trans 2 Name:	NONE
TSDf EPA ID:	NVR000037432
Trans Name:	EV-CON
TSDf Alt EPA ID:	NVR000037432
TSDf Alt Name:	Not reported
Waste Code Description:	135 - Unspecified aqueous solution
RCRA Code:	EXEM
Meth Code:	- Not reported
Quantity Tons:	0.231
Waste Quantity:	55
Quantity Unit:	G
Additional Code 1:	Not reported
Additional Code 2:	Not reported
Additional Code 3:	Not reported
Additional Code 4:	Not reported
Additional Code 5:	Not reported
Shipment Date:	20040806
Creation Date:	1/4/2005 18:33:27
Receipt Date:	20040810
Manifest ID:	23635811
Trans EPA ID:	CAL000253361
Trans Name:	ALL PHASE ENVIRONMENTAL
Trans 2 EPA ID:	Not reported
Trans 2 Name:	Not reported
TSDf EPA ID:	NVR000037432
Trans Name:	EV -CON
TSDf Alt EPA ID:	NVR000037432
TSDf Alt Name:	Not reported
Waste Code Description:	135 - Unspecified aqueous solution
RCRA Code:	EXEM
Meth Code:	- Not reported
Quantity Tons:	0.462
Waste Quantity:	110
Quantity Unit:	G
Additional Code 1:	Not reported
Additional Code 2:	Not reported
Additional Code 3:	Not reported
Additional Code 4:	Not reported
Additional Code 5:	Not reported
Shipment Date:	20040322
Creation Date:	8/23/2004 8:48:57
Receipt Date:	20040324
Manifest ID:	23312384
Trans EPA ID:	CAL000253361
Trans Name:	ALL PHASE ENVIRONMENTAL
Trans 2 EPA ID:	Not reported

Map ID
Direction
Distance
Elevation

MAP FINDINGS

Site

Database(s)

EDR ID Number
EPA ID Number

BRAKE EXPRESS (Continued)

U001578120

Trans 2 Name: Not reported
TSDf EPA ID: NVR000037432
Trans Name: EV -CON
TSDf Alt EPA ID: Not reported
TSDf Alt Name: Not reported
Waste Code Description: 135 - Unspecified aqueous solution
RCRA Code: Not reported
Meth Code: R01 - Recycler
Quantity Tons: 0.231
Waste Quantity: 55
Quantity Unit: G
Additional Code 1: Not reported
Additional Code 2: Not reported
Additional Code 3: Not reported
Additional Code 4: Not reported
Additional Code 5: Not reported

Shipment Date: 20040204
Creation Date: 8/20/2004 9:31:41
Receipt Date: 20040218
Manifest ID: 22996388
Trans EPA ID: CAL000253361
Trans Name: ALL PHASE ENVIRONMENTAL
Trans 2 EPA ID: Not reported
Trans 2 Name: Not reported
TSDf EPA ID: NVR000037432
Trans Name: EV -CON
TSDf Alt EPA ID: Not reported
TSDf Alt Name: Not reported
Waste Code Description: 135 - Unspecified aqueous solution
RCRA Code: Not reported
Meth Code: R01 - Recycler
Quantity Tons: 0.231
Waste Quantity: 55
Quantity Unit: G
Additional Code 1: Not reported
Additional Code 2: Not reported
Additional Code 3: Not reported
Additional Code 4: Not reported
Additional Code 5: Not reported

Additional Info:
Year: 2005
Gen EPA ID: CAL922943374

Shipment Date: 20051025
Creation Date: 5/24/2006 18:31:13
Receipt Date: 20051027
Manifest ID: 24567648
Trans EPA ID: CAL000253361
Trans Name: ALL PHASE ENVIRONMENTAL
Trans 2 EPA ID: Not reported
Trans 2 Name: NONE
TSDf EPA ID: NVR000037432
Trans Name: EV-CON
TSDf Alt EPA ID: NVR000037432
TSDf Alt Name: Not reported

Map ID
Direction
Distance
Elevation

MAP FINDINGS

Site

Database(s)

EDR ID Number
EPA ID Number

BRAKE EXPRESS (Continued)

U001578120

Waste Code Description: 135 - Unspecified aqueous solution
RCRA Code: Not reported
Meth Code: R01 - Recycler
Quantity Tons: 0.231
Waste Quantity: 55
Quantity Unit: G
Additional Code 1: Not reported
Additional Code 2: Not reported
Additional Code 3: Not reported
Additional Code 4: Not reported
Additional Code 5: Not reported

Shipment Date: 20050823
Creation Date: 4/13/2006 18:47:49
Receipt Date: 20050901
Manifest ID: 24566693
Trans EPA ID: CAL000253361
Trans Name: ALL PHASE ENVIRONMENTAL
Trans 2 EPA ID: Not reported
Trans 2 Name: NONE
TSDf EPA ID: NVR000037432
Trans Name: EV-CON
TSDf Alt EPA ID: NVR000037432
TSDf Alt Name: Not reported
Waste Code Description: 135 - Unspecified aqueous solution
RCRA Code: Not reported
Meth Code: R01 - Recycler
Quantity Tons: 0.231
Waste Quantity: 55
Quantity Unit: G
Additional Code 1: Not reported
Additional Code 2: Not reported
Additional Code 3: Not reported
Additional Code 4: Not reported
Additional Code 5: Not reported

Shipment Date: 20050311
Creation Date: 6/2/2005 18:30:59
Receipt Date: 20050315
Manifest ID: 24136787
Trans EPA ID: CAL000253361
Trans Name: ALL PHASE ENVIRONMENTAL
Trans 2 EPA ID: Not reported
Trans 2 Name: NONE
TSDf EPA ID: NVR000037432
Trans Name: EV-CON
TSDf Alt EPA ID: NVR000037432
TSDf Alt Name: Not reported
Waste Code Description: 135 - Unspecified aqueous solution
RCRA Code: EXEM
Meth Code: - Not reported
Quantity Tons: 0.693
Waste Quantity: 165
Quantity Unit: G
Additional Code 1: Not reported
Additional Code 2: Not reported
Additional Code 3: Not reported

Map ID
Direction
Distance
Elevation

MAP FINDINGS

Site

Database(s)

EDR ID Number
EPA ID Number

BRAKE EXPRESS (Continued)

U001578120

Additional Code 4: Not reported
Additional Code 5: Not reported

Shipment Date: 20050311
Creation Date: 6/2/2005 18:30:59
Receipt Date: 20050315
Manifest ID: 24136787
Trans EPA ID: CAL000253361
Trans Name: ALL PHASE ENVIRONMENTAL
Trans 2 EPA ID: Not reported
Trans 2 Name: NONE
TSDf EPA ID: NVR000037432
Trans Name: EV-CON
TSDf Alt EPA ID: NVR000037432
TSDf Alt Name: Not reported
Waste Code Description: - Not reported
RCRA Code: Not reported
Meth Code: R01 - Recycler
Quantity Tons: Not reported
Waste Quantity: Not reported
Quantity Unit: Not reported
Additional Code 1: Not reported
Additional Code 2: Not reported
Additional Code 3: Not reported
Additional Code 4: Not reported
Additional Code 5: Not reported

HWTS:

Name: BRAKE EXPRESS
Address: 2015 N TUSTIN AVE
Address 2: Not reported
City,State,Zip: SANTA ANA, CA 927057823
EPA ID: CAL922943374
Inactive Date: 06/30/2002
Create Date: 10/20/1992
Last Act Date: 10/14/2013
Mailing Name: Not reported
Mailing Address: 2015 N TUSTIN AVE STE A
Mailing Address 2: Not reported
Mailing City,State,Zip: SANTA ANA, CA 927057823
Owner Name: BRAKE EXPRESS
Owner Address: 2015 N TUSTIN AVE STE A
Owner Address 2: Not reported
Owner City,State,Zip: SANTA ANA, CA 927057823
Contact Name: TOM EWALD MANAGER
Contact Address: 2015 N TUSTIN AVE STE A
Contact Address 2: Not reported
City,State,Zip: SANTA ANA, CA 927057823

Map ID
 Direction
 Distance
 Elevation

MAP FINDINGS

Site

Database(s)

EDR ID Number
 EPA ID Number

80
ENE
1/8-1/4
0.222 mi.
1171 ft.

MICHELLE BELACIC
2244 FRANZEN AVE
SANTA ANA, CA 92705

RCRA NonGen / NLR **1026161369**
CAC003061350

Relative:
Higher
Actual:
197 ft.

RCRA NonGen / NLR:		20200325
Date Form Received by Agency:		
Handler Name:	MICHELLE BELACIC	
Handler Address:		2244 FRANZEN AVE
Handler City,State,Zip:		SANTA ANA, CA 92705
EPA ID:		CAC003061350
Contact Name:		MICHELLE BELACIC
Contact Address:		2244 FRANZEN AVE
Contact City,State,Zip:		SANTA ANA, CA 92705
Contact Telephone:		310-531-4044
Contact Fax:		Not reported
Contact Email:		SHAY@JCENVIRONMENTALINC.COM
Contact Title:		Not reported
EPA Region:		09
Land Type:		Not reported
Federal Waste Generator Description:		Not a generator, verified
Non-Notifier:		Not reported
Biennial Report Cycle:		Not reported
Accessibility:		Not reported
Active Site Indicator:		Not reported
State District Owner:		Not reported
State District:		Not reported
Mailing Address:		2244 FRANZEN AVE
Mailing City,State,Zip:		SANTA ANA, CA 92705
Owner Name:		MICHELLE BELACIC
Owner Type:		Other
Operator Name:		MICHELLE BELACIC
Operator Type:		Other
Short-Term Generator Activity:		No
Importer Activity:		No
Mixed Waste Generator:		No
Transporter Activity:		No
Transfer Facility Activity:		No
Recycler Activity with Storage:		No
Small Quantity On-Site Burner Exemption:		No
Smelting Melting and Refining Furnace Exemption:		No
Underground Injection Control:		No
Off-Site Waste Receipt:		No
Universal Waste Indicator:		No
Universal Waste Destination Facility:		No
Federal Universal Waste:		No
Active Site Fed-Reg Treatment Storage and Disposal Facility:		Not reported
Active Site Converter Treatment storage and Disposal Facility:		Not reported
Active Site State-Reg Treatment Storage and Disposal Facility:		Not reported
Active Site State-Reg Handler:		---
Federal Facility Indicator:		Not reported
Hazardous Secondary Material Indicator:		N
Sub-Part K Indicator:		Not reported
Commercial TSD Indicator:		No
Treatment Storage and Disposal Type:		Not reported
2018 GPRP Permit Baseline:		Not on the Baseline
2018 GPRP Renewals Baseline:		Not on the Baseline
Permit Renewals Workload Universe:		Not reported

Map ID
 Direction
 Distance
 Elevation

MAP FINDINGS

Site

Database(s)

EDR ID Number
 EPA ID Number

MICHELLE BELACIC (Continued)

1026161369

Permit Workload Universe:	Not reported
Permit Progress Universe:	Not reported
Post-Closure Workload Universe:	Not reported
Closure Workload Universe:	Not reported
202 GPRA Corrective Action Baseline:	No
Corrective Action Workload Universe:	No
Subject to Corrective Action Universe:	No
Non-TSDFs Where RCRA CA has Been Imposed Universe:	No
TSDFs Potentially Subject to CA Under 3004 (u)/(v) Universe:	No
TSDFs Only Subject to CA under Discretionary Auth Universe:	No
Corrective Action Priority Ranking:	No NCAPS ranking
Environmental Control Indicator:	No
Institutional Control Indicator:	No
Human Exposure Controls Indicator:	N/A
Groundwater Controls Indicator:	N/A
Operating TSDF Universe:	Not reported
Full Enforcement Universe:	Not reported
Significant Non-Complier Universe:	No
Unaddressed Significant Non-Complier Universe:	No
Addressed Significant Non-Complier Universe:	No
Significant Non-Complier With a Compliance Schedule Universe:	No
Financial Assurance Required:	Not reported
Handler Date of Last Change:	20200408
Recognized Trader-Importer:	No
Recognized Trader-Exporter:	No
Importer of Spent Lead Acid Batteries:	No
Exporter of Spent Lead Acid Batteries:	No
Recycler Activity Without Storage:	No
Manifest Broker:	No
Sub-Part P Indicator:	No

Handler - Owner Operator:

Owner/Operator Indicator:	Owner
Owner/Operator Name:	MICHELLE BELACIC
Legal Status:	Other
Date Became Current:	Not reported
Date Ended Current:	Not reported
Owner/Operator Address:	2244 FRANZEN AVE
Owner/Operator City,State,Zip:	SANTA ANA, CA 92705
Owner/Operator Telephone:	310-531-4044
Owner/Operator Telephone Ext:	Not reported
Owner/Operator Fax:	Not reported
Owner/Operator Email:	Not reported

Owner/Operator Indicator:	Operator
Owner/Operator Name:	MICHELLE BELACIC
Legal Status:	Other
Date Became Current:	Not reported
Date Ended Current:	Not reported
Owner/Operator Address:	2244 FRANZEN AVE
Owner/Operator City,State,Zip:	SANTA ANA, CA 92705
Owner/Operator Telephone:	310-531-4044
Owner/Operator Telephone Ext:	Not reported
Owner/Operator Fax:	Not reported
Owner/Operator Email:	Not reported

Map ID
 Direction
 Distance
 Elevation

MAP FINDINGS

Site

Database(s)

EDR ID Number
 EPA ID Number

MICHELLE BELACIC (Continued)

1026161369

Historic Generators:

Receive Date:	20200325
Handler Name:	MICHELLE BELACIC
Federal Waste Generator Description:	Not a generator, verified
State District Owner:	Not reported
Large Quantity Handler of Universal Waste:	No
Recognized Trader Importer:	No
Recognized Trader Exporter:	No
Spent Lead Acid Battery Importer:	No
Spent Lead Acid Battery Exporter:	No
Current Record:	Yes
Non Storage Recycler Activity:	Not reported
Electronic Manifest Broker:	Not reported

List of NAICS Codes and Descriptions:

NAICS Code:	56299
NAICS Description:	ALL OTHER WASTE MANAGEMENT SERVICES

Facility Has Received Notices of Violations:

Violations:	No Violations Found
-------------	---------------------

Evaluation Action Summary:

Evaluations:	No Evaluations Found
--------------	----------------------

J81
WSW
1/8-1/4
0.228 mi.
1204 ft.

SCOTT ASHLOCK
1902 E. AVALON AVENUE
SANTA ANA, CA 92705

RCRA NonGen / NLR

1026819000
CAC003131808

Site 3 of 3 in cluster J

Relative:
Lower
Actual:
186 ft.

RCRA NonGen / NLR:	
Date Form Received by Agency:	20210729
Handler Name:	SCOTT ASHLOCK
Handler Address:	1902 E. AVALON AVENUE
Handler City,State,Zip:	SANTA ANA, CA 92705
EPA ID:	CAC003131808
Contact Name:	SCOTT ASHLOCK
Contact Address:	1902 E. AVALON AVENUE
Contact City,State,Zip:	SANTA ANA, CA 92705
Contact Telephone:	714-744-4432
Contact Fax:	Not reported
Contact Email:	KARLA@SUPERIORENV.COM
Contact Title:	Not reported
EPA Region:	09
Land Type:	Not reported
Federal Waste Generator Description:	Not a generator, verified
Non-Notifier:	Not reported
Biennial Report Cycle:	Not reported
Accessibility:	Not reported
Active Site Indicator:	Not reported
State District Owner:	Not reported
State District:	Not reported
Mailing Address:	1902 E. AVALON AVENUE
Mailing City,State,Zip:	SANTA ANA, CA 92705
Owner Name:	SCOTT ASHLOCK

Map ID
Direction
Distance
Elevation

MAP FINDINGS

Site

Database(s)

EDR ID Number
EPA ID Number

SCOTT ASHLOCK (Continued)

1026819000

Owner Type:	Other
Operator Name:	SCOTT ASHLOCK
Operator Type:	Other
Short-Term Generator Activity:	No
Importer Activity:	No
Mixed Waste Generator:	No
Transporter Activity:	No
Transfer Facility Activity:	No
Recycler Activity with Storage:	No
Small Quantity On-Site Burner Exemption:	No
Smelting Melting and Refining Furnace Exemption:	No
Underground Injection Control:	No
Off-Site Waste Receipt:	No
Universal Waste Indicator:	No
Universal Waste Destination Facility:	No
Federal Universal Waste:	No
Active Site Fed-Reg Treatment Storage and Disposal Facility:	Not reported
Active Site Converter Treatment storage and Disposal Facility:	Not reported
Active Site State-Reg Treatment Storage and Disposal Facility:	Not reported
Active Site State-Reg Handler:	---
Federal Facility Indicator:	Not reported
Hazardous Secondary Material Indicator:	N
Sub-Part K Indicator:	Not reported
Commercial TSD Indicator:	No
Treatment Storage and Disposal Type:	Not reported
2018 GPRA Permit Baseline:	Not on the Baseline
2018 GPRA Renewals Baseline:	Not on the Baseline
Permit Renewals Workload Universe:	Not reported
Permit Workload Universe:	Not reported
Permit Progress Universe:	Not reported
Post-Closure Workload Universe:	Not reported
Closure Workload Universe:	Not reported
202 GPRA Corrective Action Baseline:	No
Corrective Action Workload Universe:	No
Subject to Corrective Action Universe:	No
Non-TSDs Where RCRA CA has Been Imposed Universe:	No
TSDs Potentially Subject to CA Under 3004 (u)/(v) Universe:	No
TSDs Only Subject to CA under Discretionary Auth Universe:	No
Corrective Action Priority Ranking:	No NCAPS ranking
Environmental Control Indicator:	No
Institutional Control Indicator:	No
Human Exposure Controls Indicator:	N/A
Groundwater Controls Indicator:	N/A
Operating TSD Universe:	Not reported
Full Enforcement Universe:	Not reported
Significant Non-Complier Universe:	No
Unaddressed Significant Non-Complier Universe:	No
Addressed Significant Non-Complier Universe:	No
Significant Non-Complier With a Compliance Schedule Universe:	No
Financial Assurance Required:	Not reported
Handler Date of Last Change:	20210730
Recognized Trader-Importer:	No
Recognized Trader-Exporter:	No
Importer of Spent Lead Acid Batteries:	No
Exporter of Spent Lead Acid Batteries:	No
Recycler Activity Without Storage:	No
Manifest Broker:	No

Map ID
Direction
Distance
Elevation

MAP FINDINGS

Site

Database(s)

EDR ID Number
EPA ID Number

SCOTT ASHLOCK (Continued)

1026819000

Sub-Part P Indicator: No

Handler - Owner Operator:
Owner/Operator Indicator: Operator
Owner/Operator Name: SCOTT ASHLOCK
Legal Status: Other
Date Became Current: Not reported
Date Ended Current: Not reported
Owner/Operator Address: 1902 E. AVALON AVENUE
Owner/Operator City,State,Zip: SANTA ANA, CA 92705
Owner/Operator Telephone: 714-744-4432
Owner/Operator Telephone Ext: Not reported
Owner/Operator Fax: Not reported
Owner/Operator Email: Not reported

Owner/Operator Indicator: Owner
Owner/Operator Name: SCOTT ASHLOCK
Legal Status: Other
Date Became Current: Not reported
Date Ended Current: Not reported
Owner/Operator Address: 1902 E. AVALON AVENUE
Owner/Operator City,State,Zip: SANTA ANA, CA 92705
Owner/Operator Telephone: 714-744-4432
Owner/Operator Telephone Ext: Not reported
Owner/Operator Fax: Not reported
Owner/Operator Email: Not reported

Historic Generators:
Receive Date: 20210729
Handler Name: SCOTT ASHLOCK
Federal Waste Generator Description: Not a generator, verified
State District Owner: Not reported
Large Quantity Handler of Universal Waste: No
Recognized Trader Importer: No
Recognized Trader Exporter: No
Spent Lead Acid Battery Importer: No
Spent Lead Acid Battery Exporter: No
Current Record: Yes
Non Storage Recycler Activity: No
Electronic Manifest Broker: No

List of NAICS Codes and Descriptions:
NAICS Code: 56299
NAICS Description: ALL OTHER WASTE MANAGEMENT SERVICES

Facility Has Received Notices of Violations:
Violations: No Violations Found

Evaluation Action Summary:
Evaluations: No Evaluations Found

Map ID
Direction
Distance
Elevation

MAP FINDINGS

Site

Database(s)

EDR ID Number
EPA ID Number

82
North
1/8-1/4
0.244 mi.
1286 ft.

JEFF LEDON
2530 N TUSTIN #119 UNIT D
SANTA ANA, CA 92705

RCRA NonGen / NLR **1024760522**
CAC002980377

Relative:
Higher
Actual:
202 ft.

RCRA NonGen / NLR:
Date Form Received by Agency: 20180914
Handler Name: JEFF LEDON
Handler Address: 2530 N TUSTIN #119 UNIT D
Handler City,State,Zip: SANTA ANA, CA 92705
EPA ID: CAC002980377
Contact Name: JEFF LEDON
Contact Address: 2530 N TUSTIN #119 UNIT D
Contact City,State,Zip: SANTA ANA, CA 92705
Contact Telephone: 714-737-7759
Contact Fax: Not reported
Contact Email: JOE@SIRRIS.BIZ
Contact Title: Not reported
EPA Region: 09
Land Type: Not reported
Federal Waste Generator Description: Not a generator, verified
Non-Notifier: Not reported
Biennial Report Cycle: Not reported
Accessibility: Not reported
Active Site Indicator: Handler Activities
State District Owner: Not reported
State District: Not reported
Mailing Address: 2530 N TUSTIN #119 UNIT D
Mailing City,State,Zip: SANTA ANA, CA 92705
Owner Name: JEFF LEDON
Owner Type: Other
Operator Name: JEFF LEDON
Operator Type: Other
Short-Term Generator Activity: No
Importer Activity: No
Mixed Waste Generator: No
Transporter Activity: No
Transfer Facility Activity: No
Recycler Activity with Storage: No
Small Quantity On-Site Burner Exemption: No
Smelting Melting and Refining Furnace Exemption: No
Underground Injection Control: No
Off-Site Waste Receipt: No
Universal Waste Indicator: Yes
Universal Waste Destination Facility: Yes
Federal Universal Waste: No
Active Site Fed-Reg Treatment Storage and Disposal Facility: Not reported
Active Site Converter Treatment storage and Disposal Facility: Not reported
Active Site State-Reg Treatment Storage and Disposal Facility: Not reported
Active Site State-Reg Handler: ---
Federal Facility Indicator: Not reported
Hazardous Secondary Material Indicator: N
Sub-Part K Indicator: Not reported
Commercial TSD Indicator: No
Treatment Storage and Disposal Type: Not reported
2018 GPRA Permit Baseline: Not on the Baseline
2018 GPRA Renewals Baseline: Not on the Baseline
Permit Renewals Workload Universe: Not reported

Map ID
 Direction
 Distance
 Elevation

MAP FINDINGS

Site

Database(s)

EDR ID Number
 EPA ID Number

JEFF LEDON (Continued)

1024760522

Permit Workload Universe:	Not reported
Permit Progress Universe:	Not reported
Post-Closure Workload Universe:	Not reported
Closure Workload Universe:	Not reported
202 GPRA Corrective Action Baseline:	No
Corrective Action Workload Universe:	No
Subject to Corrective Action Universe:	No
Non-TSDFs Where RCRA CA has Been Imposed Universe:	No
TSDFs Potentially Subject to CA Under 3004 (u)/(v) Universe:	No
TSDFs Only Subject to CA under Discretionary Auth Universe:	No
Corrective Action Priority Ranking:	No NCAPS ranking
Environmental Control Indicator:	No
Institutional Control Indicator:	No
Human Exposure Controls Indicator:	N/A
Groundwater Controls Indicator:	N/A
Operating TSDF Universe:	Not reported
Full Enforcement Universe:	Not reported
Significant Non-Complier Universe:	No
Unaddressed Significant Non-Complier Universe:	No
Addressed Significant Non-Complier Universe:	No
Significant Non-Complier With a Compliance Schedule Universe:	No
Financial Assurance Required:	Not reported
Handler Date of Last Change:	20181001
Recognized Trader-Importer:	No
Recognized Trader-Exporter:	No
Importer of Spent Lead Acid Batteries:	No
Exporter of Spent Lead Acid Batteries:	No
Recycler Activity Without Storage:	No
Manifest Broker:	No
Sub-Part P Indicator:	No

Handler - Owner Operator:

Owner/Operator Indicator:	Operator
Owner/Operator Name:	JEFF LEDON
Legal Status:	Other
Date Became Current:	Not reported
Date Ended Current:	Not reported
Owner/Operator Address:	2530 N TUSTIN #119 UNIT D
Owner/Operator City,State,Zip:	SANTA ANA, CA 92705
Owner/Operator Telephone:	714-737-7759
Owner/Operator Telephone Ext:	Not reported
Owner/Operator Fax:	Not reported
Owner/Operator Email:	Not reported

Owner/Operator Indicator:	Owner
Owner/Operator Name:	JEFF LEDON
Legal Status:	Other
Date Became Current:	Not reported
Date Ended Current:	Not reported
Owner/Operator Address:	2530 N TUSTIN #119 UNIT D
Owner/Operator City,State,Zip:	SANTA ANA, CA 92705
Owner/Operator Telephone:	714-737-7759
Owner/Operator Telephone Ext:	Not reported
Owner/Operator Fax:	Not reported
Owner/Operator Email:	Not reported

Map ID
 Direction
 Distance
 Elevation

MAP FINDINGS

Site

Database(s)

EDR ID Number
 EPA ID Number

JEFF LEDON (Continued)

1024760522

Historic Generators:

Receive Date:	20180914
Handler Name:	JEFF LEDON
Federal Waste Generator Description:	Not a generator, verified
State District Owner:	Not reported
Large Quantity Handler of Universal Waste:	No
Recognized Trader Importer:	No
Recognized Trader Exporter:	No
Spent Lead Acid Battery Importer:	No
Spent Lead Acid Battery Exporter:	No
Current Record:	Yes
Non Storage Recycler Activity:	Not reported
Electronic Manifest Broker:	Not reported

List of NAICS Codes and Descriptions:

NAICS Code:	56299
NAICS Description:	ALL OTHER WASTE MANAGEMENT SERVICES

Facility Has Received Notices of Violations:

Violations:	No Violations Found
-------------	---------------------

Evaluation Action Summary:

Evaluations:	No Evaluations Found
--------------	----------------------

L83
SSE
1/8-1/4
0.245 mi.
1293 ft.

FIRESTONE COMPLETE AUTO CARE # 2277
2005 N TUSTIN AVE STE A
SANTA ANA, CA 92705

RCRA NonGen / NLR

1024830558
CAL000365689

Site 12 of 16 in cluster L

Relative:
Lower

RCRA NonGen / NLR:

Actual:
185 ft.

Date Form Received by Agency:	20110714
Handler Name:	FIRESTONE COMPLETE AUTO CARE # 2277
Handler Address:	2005 N TUSTIN AVE STE A
Handler City,State,Zip:	SANTA ANA, CA 92705
EPA ID:	CAL000365689
Contact Name:	BRIDGESTONE RETAIL OPERATIONS, LLC
Contact Address:	333 EAST LAKE STREET
Contact City,State,Zip:	BLOOMINGDALE, IL 60108
Contact Telephone:	615-937-7515
Contact Fax:	615-493-3310
Contact Email:	ENVGEN@BFRC.COM
Contact Title:	Not reported
EPA Region:	09
Land Type:	Not reported
Federal Waste Generator Description:	Not a generator, verified
Non-Notifier:	Not reported
Biennial Report Cycle:	Not reported
Accessibility:	Not reported
Active Site Indicator:	Handler Activities
State District Owner:	Not reported
State District:	Not reported
Mailing Address:	333 EAST LAKE STREET
Mailing City,State,Zip:	BLOOMINGDALE, IL 60108-0000
Owner Name:	BRIDGESTONE RETAIL OPERATIONS, LLC

Map ID
 Direction
 Distance
 Elevation

MAP FINDINGS

Site

Database(s)

EDR ID Number
 EPA ID Number

FIRESTONE COMPLETE AUTO CARE # 2277 (Continued)

1024830558

Owner Type:	Other
Operator Name:	BRIDGESTONE RETAIL OPERATIONS, LLC
Operator Type:	Other
Short-Term Generator Activity:	No
Importer Activity:	No
Mixed Waste Generator:	No
Transporter Activity:	No
Transfer Facility Activity:	No
Recycler Activity with Storage:	No
Small Quantity On-Site Burner Exemption:	No
Smelting Melting and Refining Furnace Exemption:	No
Underground Injection Control:	No
Off-Site Waste Receipt:	No
Universal Waste Indicator:	Yes
Universal Waste Destination Facility:	Yes
Federal Universal Waste:	No
Active Site Fed-Reg Treatment Storage and Disposal Facility:	Not reported
Active Site Converter Treatment storage and Disposal Facility:	Not reported
Active Site State-Reg Treatment Storage and Disposal Facility:	Not reported
Active Site State-Reg Handler:	---
Federal Facility Indicator:	Not reported
Hazardous Secondary Material Indicator:	N
Sub-Part K Indicator:	Not reported
Commercial TSD Indicator:	No
Treatment Storage and Disposal Type:	Not reported
2018 GPRA Permit Baseline:	Not on the Baseline
2018 GPRA Renewals Baseline:	Not on the Baseline
Permit Renewals Workload Universe:	Not reported
Permit Workload Universe:	Not reported
Permit Progress Universe:	Not reported
Post-Closure Workload Universe:	Not reported
Closure Workload Universe:	Not reported
202 GPRA Corrective Action Baseline:	No
Corrective Action Workload Universe:	No
Subject to Corrective Action Universe:	No
Non-TSDs Where RCRA CA has Been Imposed Universe:	No
TSDs Potentially Subject to CA Under 3004 (u)/(v) Universe:	No
TSDs Only Subject to CA under Discretionary Auth Universe:	No
Corrective Action Priority Ranking:	No NCAPS ranking
Environmental Control Indicator:	No
Institutional Control Indicator:	No
Human Exposure Controls Indicator:	N/A
Groundwater Controls Indicator:	N/A
Operating TSD Universe:	Not reported
Full Enforcement Universe:	Not reported
Significant Non-Complier Universe:	No
Unaddressed Significant Non-Complier Universe:	No
Addressed Significant Non-Complier Universe:	No
Significant Non-Complier With a Compliance Schedule Universe:	No
Financial Assurance Required:	Not reported
Handler Date of Last Change:	20180906
Recognized Trader-Importer:	No
Recognized Trader-Exporter:	No
Importer of Spent Lead Acid Batteries:	No
Exporter of Spent Lead Acid Batteries:	No
Recycler Activity Without Storage:	No
Manifest Broker:	No

Map ID
Direction
Distance
Elevation

MAP FINDINGS

Site

Database(s)

EDR ID Number
EPA ID Number

FIRESTONE COMPLETE AUTO CARE # 2277 (Continued)

1024830558

Sub-Part P Indicator: No

Handler - Owner Operator:

Owner/Operator Indicator: Owner
Owner/Operator Name: BRIDGESTONE RETAIL OPERATIONS, LLC
Legal Status: Other
Date Became Current: Not reported
Date Ended Current: Not reported
Owner/Operator Address: 333 EAST LAKE STREET
Owner/Operator City,State,Zip: BLOOMINGDALE, IL 60108-0000
Owner/Operator Telephone: 615-937-7515
Owner/Operator Telephone Ext: Not reported
Owner/Operator Fax: Not reported
Owner/Operator Email: Not reported

Owner/Operator Indicator: Operator
Owner/Operator Name: BRIDGESTONE RETAIL OPERATIONS, LLC
Legal Status: Other
Date Became Current: Not reported
Date Ended Current: Not reported
Owner/Operator Address: 333 EAST LAKE STREET
Owner/Operator City,State,Zip: BLOOMINGDALE, IL 60108
Owner/Operator Telephone: 615-937-7515
Owner/Operator Telephone Ext: Not reported
Owner/Operator Fax: Not reported
Owner/Operator Email: Not reported

Historic Generators:

Receive Date: 20110714
Handler Name: FIRESTONE COMPLETE AUTO CARE # 2277
Federal Waste Generator Description: Not a generator, verified
State District Owner: Not reported
Large Quantity Handler of Universal Waste: No
Recognized Trader Importer: No
Recognized Trader Exporter: No
Spent Lead Acid Battery Importer: No
Spent Lead Acid Battery Exporter: No
Current Record: Yes
Non Storage Recycler Activity: Not reported
Electronic Manifest Broker: Not reported

List of NAICS Codes and Descriptions:

NAICS Code: 45299
NAICS Description: ALL OTHER GENERAL MERCHANDISE STORES

Facility Has Received Notices of Violations:

Violations: No Violations Found

Evaluation Action Summary:

Evaluations: No Evaluations Found

Map ID
 Direction
 Distance
 Elevation

MAP FINDINGS

EDR ID Number
 EPA ID Number

Map ID Direction Distance Elevation	Site	Database(s)	EDR ID Number EPA ID Number
L84 SSE 1/8-1/4 0.245 mi. 1293 ft.	MO'S GARAGE 2005 N TUSTIN AVE SANTA ANA, CA 92705 Site 13 of 16 in cluster L	RCRA NonGen / NLR	1025868331 CAL000361247
Relative: Lower	RCRA NonGen / NLR:		
Actual: 185 ft.	Date Form Received by Agency:	20110225	
	Handler Name:	MO'S GARAGE	
	Handler Address:	2005 N TUSTIN AVE	
	Handler City,State,Zip:	SANTA ANA, CA 92705-7801	
	EPA ID:	CAL000361247	
	Contact Name:	TEENA ALIHASSAN	
	Contact Address:	2005 N TUSTIN AVE STE C	
	Contact City,State,Zip:	SANTA ANA, CA 92705-7801	
	Contact Telephone:	714-834-0256	
	Contact Fax:	714-834-0254	
	Contact Email:	MOSGARAGECA@GMAIL.COM	
	Contact Title:	Not reported	
	EPA Region:	09	
	Land Type:	Not reported	
	Federal Waste Generator Description:	Not a generator, verified	
	Non-Notifier:	Not reported	
	Biennial Report Cycle:	Not reported	
	Accessibility:	Not reported	
	Active Site Indicator:	Handler Activities	
	State District Owner:	Not reported	
	State District:	Not reported	
	Mailing Address:	2005 N TUSTIN AVE STE C	
	Mailing City,State,Zip:	SANTA ANA, CA 92705-0000	
	Owner Name:	MUHAMMAD ALIHASSAN	
	Owner Type:	Other	
	Operator Name:	TEENA ALIHASSAN	
	Operator Type:	Other	
	Short-Term Generator Activity:	No	
	Importer Activity:	No	
	Mixed Waste Generator:	No	
	Transporter Activity:	No	
	Transfer Facility Activity:	No	
	Recycler Activity with Storage:	No	
	Small Quantity On-Site Burner Exemption:	No	
	Smelting Melting and Refining Furnace Exemption:	No	
	Underground Injection Control:	No	
	Off-Site Waste Receipt:	No	
	Universal Waste Indicator:	Yes	
	Universal Waste Destination Facility:	Yes	
	Federal Universal Waste:	No	
	Active Site Fed-Reg Treatment Storage and Disposal Facility:	Not reported	
	Active Site Converter Treatment storage and Disposal Facility:	Not reported	
	Active Site State-Reg Treatment Storage and Disposal Facility:	Not reported	
	Active Site State-Reg Handler:	---	
	Federal Facility Indicator:	Not reported	
	Hazardous Secondary Material Indicator:	N	
	Sub-Part K Indicator:	Not reported	
	Commercial TSD Indicator:	No	
	Treatment Storage and Disposal Type:	Not reported	
	2018 GPRC Permit Baseline:	Not on the Baseline	
	2018 GPRC Renewals Baseline:	Not on the Baseline	
	Permit Renewals Workload Universe:	Not reported	

Map ID
 Direction
 Distance
 Elevation

MAP FINDINGS

Site

Database(s)

EDR ID Number
 EPA ID Number

MO'S GARAGE (Continued)

1025868331

Permit Workload Universe:	Not reported
Permit Progress Universe:	Not reported
Post-Closure Workload Universe:	Not reported
Closure Workload Universe:	Not reported
202 GPRA Corrective Action Baseline:	No
Corrective Action Workload Universe:	No
Subject to Corrective Action Universe:	No
Non-TSDFs Where RCRA CA has Been Imposed Universe:	No
TSDFs Potentially Subject to CA Under 3004 (u)/(v) Universe:	No
TSDFs Only Subject to CA under Discretionary Auth Universe:	No
Corrective Action Priority Ranking:	No NCAPS ranking
Environmental Control Indicator:	No
Institutional Control Indicator:	No
Human Exposure Controls Indicator:	N/A
Groundwater Controls Indicator:	N/A
Operating TSDF Universe:	Not reported
Full Enforcement Universe:	Not reported
Significant Non-Complier Universe:	No
Unaddressed Significant Non-Complier Universe:	No
Addressed Significant Non-Complier Universe:	No
Significant Non-Complier With a Compliance Schedule Universe:	No
Financial Assurance Required:	Not reported
Handler Date of Last Change:	20190729
Recognized Trader-Importer:	No
Recognized Trader-Exporter:	No
Importer of Spent Lead Acid Batteries:	No
Exporter of Spent Lead Acid Batteries:	No
Recycler Activity Without Storage:	No
Manifest Broker:	No
Sub-Part P Indicator:	No

Handler - Owner Operator:

Owner/Operator Indicator:	Operator
Owner/Operator Name:	TEENA ALIHASSAN
Legal Status:	Other
Date Became Current:	Not reported
Date Ended Current:	Not reported
Owner/Operator Address:	2005 N TUSTIN AVE STE C
Owner/Operator City,State,Zip:	SANTA ANA, CA 92705-7801
Owner/Operator Telephone:	714-834-0256
Owner/Operator Telephone Ext:	Not reported
Owner/Operator Fax:	Not reported
Owner/Operator Email:	Not reported

Owner/Operator Indicator:	Owner
Owner/Operator Name:	MUHAMMAD ALIHASSAN
Legal Status:	Other
Date Became Current:	Not reported
Date Ended Current:	Not reported
Owner/Operator Address:	2213 N PONDEROSA ST
Owner/Operator City,State,Zip:	SANTA ANA, CA 92705-7900
Owner/Operator Telephone:	714-322-9407
Owner/Operator Telephone Ext:	Not reported
Owner/Operator Fax:	Not reported
Owner/Operator Email:	Not reported

Map ID
 Direction
 Distance
 Elevation

MAP FINDINGS

Site

Database(s)

EDR ID Number
 EPA ID Number

MO'S GARAGE (Continued)

1025868331

Historic Generators:

Receive Date:	20110225
Handler Name:	MO'S GARAGE
Federal Waste Generator Description:	Not a generator, verified
State District Owner:	Not reported
Large Quantity Handler of Universal Waste:	No
Recognized Trader Importer:	Not reported
Recognized Trader Exporter:	Not reported
Spent Lead Acid Battery Importer:	Not reported
Spent Lead Acid Battery Exporter:	Not reported
Current Record:	Yes
Non Storage Recycler Activity:	Not reported
Electronic Manifest Broker:	Not reported

List of NAICS Codes and Descriptions:

NAICS Code:	811111
NAICS Description:	GENERAL AUTOMOTIVE REPAIR

Facility Has Received Notices of Violations:

Violations:	No Violations Found
-------------	---------------------

Evaluation Action Summary:

Evaluations:	No Evaluations Found
--------------	----------------------

L85
SSE
 1/8-1/4
 0.245 mi.
 1293 ft.

MOTRA TRANSMISSIONS
2005 N TUSTIN AVE STE C
SANTA ANA, CA 92701

Site 14 of 16 in cluster L

RCRA-SQG 1000595715
FINDS CAD983596685
ECHO
HAZNET
HWTS

Relative:
Lower
Actual:
185 ft.

RCRA-SQG:		19921201
Date Form Received by Agency:		
Handler Name:	MOTRA TRANSMISSIONS	
Handler Address:	2005 N TUSTIN AVE STE C	
Handler City,State,Zip:	SANTA ANA, CA 92701	
EPA ID:	CAD983596685	
Contact Name:	THOMAS HOCKERSMITH	
Contact Address:	2005 N TUSTIN AVE STE C	
Contact City,State,Zip:	SANTA ANA, CA 92701	
Contact Telephone:	714-568-5454	
Contact Fax:	Not reported	
Contact Email:	Not reported	
Contact Title:	Not reported	
EPA Region:	09	
Land Type:	Private	
Federal Waste Generator Description:	Small Quantity Generator	
Non-Notifier:	Not reported	
Biennial Report Cycle:	Not reported	
Accessibility:	Not reported	
Active Site Indicator:	Handler Activities	
State District Owner:	CA	
State District:	4R	
Mailing Address:	N TUSTIN AVE STE C	
Mailing City,State,Zip:	SANTA ANA, CA 92701	
Owner Name:	MOTRA TRANSMISSIONS	

Map ID
 Direction
 Distance
 Elevation

MAP FINDINGS

Site

Database(s)

EDR ID Number
 EPA ID Number

MOTRA TRANSMISSIONS (Continued)

1000595715

Owner Type:	Private
Operator Name:	NOT REQUIRED
Operator Type:	Private
Short-Term Generator Activity:	No
Importer Activity:	No
Mixed Waste Generator:	No
Transporter Activity:	No
Transfer Facility Activity:	No
Recycler Activity with Storage:	No
Small Quantity On-Site Burner Exemption:	No
Smelting Melting and Refining Furnace Exemption:	No
Underground Injection Control:	No
Off-Site Waste Receipt:	No
Universal Waste Indicator:	No
Universal Waste Destination Facility:	No
Federal Universal Waste:	No
Active Site Fed-Reg Treatment Storage and Disposal Facility:	Not reported
Active Site Converter Treatment storage and Disposal Facility:	Not reported
Active Site State-Reg Treatment Storage and Disposal Facility:	Not reported
Active Site State-Reg Handler:	---
Federal Facility Indicator:	Not reported
Hazardous Secondary Material Indicator:	NN
Sub-Part K Indicator:	Not reported
Commercial TSD Indicator:	No
Treatment Storage and Disposal Type:	Not reported
2018 GPRA Permit Baseline:	Not on the Baseline
2018 GPRA Renewals Baseline:	Not on the Baseline
Permit Renewals Workload Universe:	Not reported
Permit Workload Universe:	Not reported
Permit Progress Universe:	Not reported
Post-Closure Workload Universe:	Not reported
Closure Workload Universe:	Not reported
202 GPRA Corrective Action Baseline:	No
Corrective Action Workload Universe:	No
Subject to Corrective Action Universe:	No
Non-TSDs Where RCRA CA has Been Imposed Universe:	No
TSDs Potentially Subject to CA Under 3004 (u)/(v) Universe:	No
TSDs Only Subject to CA under Discretionary Auth Universe:	No
Corrective Action Priority Ranking:	No NCAPS ranking
Environmental Control Indicator:	No
Institutional Control Indicator:	No
Human Exposure Controls Indicator:	N/A
Groundwater Controls Indicator:	N/A
Operating TSD Universe:	Not reported
Full Enforcement Universe:	Not reported
Significant Non-Complier Universe:	No
Unaddressed Significant Non-Complier Universe:	No
Addressed Significant Non-Complier Universe:	No
Significant Non-Complier With a Compliance Schedule Universe:	No
Financial Assurance Required:	Not reported
Handler Date of Last Change:	20000915
Recognized Trader-Importer:	No
Recognized Trader-Exporter:	No
Importer of Spent Lead Acid Batteries:	No
Exporter of Spent Lead Acid Batteries:	No
Recycler Activity Without Storage:	Not reported
Manifest Broker:	Not reported

Map ID
Direction
Distance
Elevation

MAP FINDINGS

Site

Database(s)

EDR ID Number
EPA ID Number

MOTRA TRANSMISSIONS (Continued)

1000595715

Sub-Part P Indicator: No

Handler - Owner Operator:
Owner/Operator Indicator: Operator
Owner/Operator Name: NOT REQUIRED
Legal Status: Private
Date Became Current: Not reported
Date Ended Current: Not reported
Owner/Operator Address: NOT REQUIRED
Owner/Operator City,State,Zip: NOT REQUIRED, ME 99999
Owner/Operator Telephone: 415-555-1212
Owner/Operator Telephone Ext: Not reported
Owner/Operator Fax: Not reported
Owner/Operator Email: Not reported

Owner/Operator Indicator: Owner
Owner/Operator Name: MOTRA TRANSMISSIONS
Legal Status: Private
Date Became Current: Not reported
Date Ended Current: Not reported
Owner/Operator Address: 2005 N TUSTIN AVE STE C
Owner/Operator City,State,Zip: SANTA ANA, CA 92701
Owner/Operator Telephone: 714-568-5454
Owner/Operator Telephone Ext: Not reported
Owner/Operator Fax: Not reported
Owner/Operator Email: Not reported

Historic Generators:
Receive Date: 19921201
Handler Name: MOTRA TRANSMISSIONS
Federal Waste Generator Description: Small Quantity Generator
State District Owner: CA
Large Quantity Handler of Universal Waste: No
Recognized Trader Importer: No
Recognized Trader Exporter: No
Spent Lead Acid Battery Importer: No
Spent Lead Acid Battery Exporter: No
Current Record: Yes
Non Storage Recycler Activity: Not reported
Electronic Manifest Broker: Not reported

List of NAICS Codes and Descriptions:
NAICS Codes: No NAICS Codes Found

Facility Has Received Notices of Violations:
Violations: No Violations Found

Evaluation Action Summary:
Evaluations: No Evaluations Found

FINDS:
Registry ID: 110002854279

Map ID
Direction
Distance
Elevation

MAP FINDINGS

Site

Database(s)

EDR ID Number
EPA ID Number

MOTRA TRANSMISSIONS (Continued)

1000595715

Click Here:

Environmental Interest/Information System:

RCRAInfo is a national information system that supports the Resource Conservation and Recovery Act (RCRA) program through the tracking of events and activities related to facilities that generate, transport, and treat, store, or dispose of hazardous waste. RCRAInfo allows RCRA program staff to track the notification, permit, compliance, and corrective action activities required under RCRA.

[Click this hyperlink](#) while viewing on your computer to access additional FINDS: detail in the EDR Site Report.

ECHO:

Envid: 1000595715
Registry ID: 110002854279
DFR URL: <http://echo.epa.gov/detailed-facility-report?fid=110002854279>
Name: MOTRA TRANSMISSIONS
Address: 2005 N TUSTIN AVE STE C
City,State,Zip: SANTA ANA, CA 92701

HAZNET:

Name: MOTRA TRANSMISSIONS
Address: 2005 N TUSTIN AVE STE C
Address 2: Not reported
City,State,Zip: SANTA ANA, CA 927010000
Contact: INACT PER SURVEY 3/95 CM
Telephone: 4155551212
Mailing Name: Not reported
Mailing Address: 2005 N TUSTIN AVE STE C

Year: 1999
Gepaid: CAD983596685
TSD EPA ID: CAT080013352
CA Waste Code: 223 - Unspecified oil-containing waste
Disposal Method: R01 - Recycler
Tons: 1.0424

Year: 1998
Gepaid: CAD983596685
TSD EPA ID: CAT080013352
CA Waste Code: 223 - Unspecified oil-containing waste
Disposal Method: R01 - Recycler
Tons: 1.0841

Year: 1997
Gepaid: CAD983596685
TSD EPA ID: CAT080013352
CA Waste Code: 223 - Unspecified oil-containing waste
Disposal Method: R01 - Recycler
Tons: 0.5212

Year: 1995
Gepaid: CAD983596685
TSD EPA ID: CAT080013352
CA Waste Code: 223 - Unspecified oil-containing waste
Disposal Method: R01 - Recycler

Map ID
Direction
Distance
Elevation

MAP FINDINGS

Site

Database(s)

EDR ID Number
EPA ID Number

MOTRA TRANSMISSIONS (Continued)

1000595715

Tons: 0.3127

Additional Info:

Year: 1995
Gen EPA ID: CAD983596685

Shipment Date: 19950814
Creation Date: 4/2/1996 0:00:00
Receipt Date: 19950815
Manifest ID: 95245792
Trans EPA ID: CAL000027707
Trans Name: Not reported
Trans 2 EPA ID: Not reported
Trans 2 Name: Not reported
TSDf EPA ID: CAT080013352
Trans Name: Not reported
TSDf Alt EPA ID: CAT080013352
TSDf Alt Name: Not reported
Waste Code Description: 223 - Unspecified oil-containing waste
RCRA Code: Not reported
Meth Code: R01 - Recycler
Quantity Tons: 0.3127
Waste Quantity: 75
Quantity Unit: G
Additional Code 1: Not reported
Additional Code 2: Not reported
Additional Code 3: Not reported
Additional Code 4: Not reported
Additional Code 5: Not reported

Additional Info:

Year: 1999
Gen EPA ID: CAD983596685

Shipment Date: 19991117
Creation Date: 1/19/2000 0:00:00
Receipt Date: 19991117
Manifest ID: 99563748
Trans EPA ID: CAL000027707
Trans Name: Not reported
Trans 2 EPA ID: Not reported
Trans 2 Name: Not reported
TSDf EPA ID: CAT080013352
Trans Name: Not reported
TSDf Alt EPA ID: Not reported
TSDf Alt Name: Not reported
Waste Code Description: 223 - Unspecified oil-containing waste
RCRA Code: Not reported
Meth Code: R01 - Recycler
Quantity Tons: 0.271
Waste Quantity: 65
Quantity Unit: G
Additional Code 1: Not reported
Additional Code 2: Not reported
Additional Code 3: Not reported

Map ID
Direction
Distance
Elevation

MAP FINDINGS

Site

Database(s)

EDR ID Number
EPA ID Number

MOTRA TRANSMISSIONS (Continued)

1000595715

Additional Code 4:	Not reported
Additional Code 5:	Not reported
Shipment Date:	19990520
Creation Date:	7/13/1999 0:00:00
Receipt Date:	19990524
Manifest ID:	98888274
Trans EPA ID:	CAL000027707
Trans Name:	Not reported
Trans 2 EPA ID:	Not reported
Trans 2 Name:	Not reported
TSDf EPA ID:	CAT080013352
Trans Name:	Not reported
TSDf Alt EPA ID:	Not reported
TSDf Alt Name:	Not reported
Waste Code Description:	223 - Unspecified oil-containing waste
RCRA Code:	Not reported
Meth Code:	R01 - Recycler
Quantity Tons:	0.2293
Waste Quantity:	55
Quantity Unit:	G
Additional Code 1:	Not reported
Additional Code 2:	Not reported
Additional Code 3:	Not reported
Additional Code 4:	Not reported
Additional Code 5:	Not reported
Shipment Date:	19990322
Creation Date:	5/17/1999 0:00:00
Receipt Date:	19990325
Manifest ID:	98888182
Trans EPA ID:	CAL000027707
Trans Name:	Not reported
Trans 2 EPA ID:	Not reported
Trans 2 Name:	Not reported
TSDf EPA ID:	CAT080013352
Trans Name:	Not reported
TSDf Alt EPA ID:	Not reported
TSDf Alt Name:	Not reported
Waste Code Description:	223 - Unspecified oil-containing waste
RCRA Code:	Not reported
Meth Code:	R01 - Recycler
Quantity Tons:	0.2919
Waste Quantity:	70
Quantity Unit:	G
Additional Code 1:	Not reported
Additional Code 2:	Not reported
Additional Code 3:	Not reported
Additional Code 4:	Not reported
Additional Code 5:	Not reported
Shipment Date:	19990108
Creation Date:	3/17/1999 0:00:00
Receipt Date:	19990112
Manifest ID:	98888030
Trans EPA ID:	CAL000027707
Trans Name:	Not reported

Map ID
Direction
Distance
Elevation

MAP FINDINGS

Site

Database(s)

EDR ID Number
EPA ID Number

MOTRA TRANSMISSIONS (Continued)

1000595715

Trans 2 EPA ID: Not reported
Trans 2 Name: Not reported
TSDf EPA ID: CAT080013352
Trans Name: Not reported
TSDf Alt EPA ID: Not reported
TSDf Alt Name: Not reported
Waste Code Description: 223 - Unspecified oil-containing waste
RCRA Code: Not reported
Meth Code: R01 - Recycler
Quantity Tons: 0.2502
Waste Quantity: 60
Quantity Unit: G
Additional Code 1: Not reported
Additional Code 2: Not reported
Additional Code 3: Not reported
Additional Code 4: Not reported
Additional Code 5: Not reported

Additional Info:

Year: 1997
Gen EPA ID: CAD983596685

Shipment Date: 19971014
Creation Date: 7/23/1998 0:00:00
Receipt Date: 19971017
Manifest ID: 97238040
Trans EPA ID: CAL000027707
Trans Name: Not reported
Trans 2 EPA ID: Not reported
Trans 2 Name: Not reported
TSDf EPA ID: CAT080013352
Trans Name: Not reported
TSDf Alt EPA ID: CAT080013352
TSDf Alt Name: Not reported
Waste Code Description: 223 - Unspecified oil-containing waste
RCRA Code: Not reported
Meth Code: R01 - Recycler
Quantity Tons: 0.1876
Waste Quantity: 45
Quantity Unit: G
Additional Code 1: Not reported
Additional Code 2: Not reported
Additional Code 3: Not reported
Additional Code 4: Not reported
Additional Code 5: Not reported

Shipment Date: 19970827
Creation Date: 3/18/1998 0:00:00
Receipt Date: 19970828
Manifest ID: 96060755
Trans EPA ID: CAL000027707
Trans Name: Not reported
Trans 2 EPA ID: Not reported
Trans 2 Name: Not reported
TSDf EPA ID: CAT080013352
Trans Name: Not reported
TSDf Alt EPA ID: Not reported

Map ID
Direction
Distance
Elevation

MAP FINDINGS

Site

Database(s)

EDR ID Number
EPA ID Number

MOTRA TRANSMISSIONS (Continued)

1000595715

TSDF Alt Name: Not reported
Waste Code Description: 223 - Unspecified oil-containing waste
RCRA Code: Not reported
Meth Code: R01 - Recycler
Quantity Tons: 0.3336
Waste Quantity: 80
Quantity Unit: G
Additional Code 1: Not reported
Additional Code 2: Not reported
Additional Code 3: Not reported
Additional Code 4: Not reported
Additional Code 5: Not reported

Additional Info:

Year: 1998
Gen EPA ID: CAD983596685

Shipment Date: 19981027
Creation Date: 1/13/1999 0:00:00
Receipt Date: 19981102
Manifest ID: 98041520
Trans EPA ID: CAL000027707
Trans Name: Not reported
Trans 2 EPA ID: Not reported
Trans 2 Name: Not reported
TSDF EPA ID: CAT080013352
Trans Name: Not reported
TSDF Alt EPA ID: CAT080013352
TSDF Alt Name: Not reported
Waste Code Description: 223 - Unspecified oil-containing waste
RCRA Code: Not reported
Meth Code: R01 - Recycler
Quantity Tons: 0.2919
Waste Quantity: 70
Quantity Unit: G
Additional Code 1: Not reported
Additional Code 2: Not reported
Additional Code 3: Not reported
Additional Code 4: Not reported
Additional Code 5: Not reported

Shipment Date: 19980709
Creation Date: 9/15/1998 0:00:00
Receipt Date: 19980713
Manifest ID: 98041325
Trans EPA ID: CAL000027707
Trans Name: Not reported
Trans 2 EPA ID: Not reported
Trans 2 Name: Not reported
TSDF EPA ID: CAT080013352
Trans Name: Not reported
TSDF Alt EPA ID: Not reported
TSDF Alt Name: Not reported
Waste Code Description: 223 - Unspecified oil-containing waste
RCRA Code: Not reported
Meth Code: R01 - Recycler
Quantity Tons: 0.271

Map ID
Direction
Distance
Elevation

MAP FINDINGS

Site

Database(s)

EDR ID Number
EPA ID Number

MOTRA TRANSMISSIONS (Continued)

1000595715

Waste Quantity:	65
Quantity Unit:	G
Additional Code 1:	Not reported
Additional Code 2:	Not reported
Additional Code 3:	Not reported
Additional Code 4:	Not reported
Additional Code 5:	Not reported
Shipment Date:	19980505
Creation Date:	8/3/1998 0:00:00
Receipt Date:	19980512
Manifest ID:	98013636
Trans EPA ID:	CAL000027707
Trans Name:	Not reported
Trans 2 EPA ID:	Not reported
Trans 2 Name:	Not reported
TSDf EPA ID:	CAT080013352
Trans Name:	Not reported
TSDf Alt EPA ID:	CAT080013352
TSDf Alt Name:	Not reported
Waste Code Description:	223 - Unspecified oil-containing waste
RCRA Code:	Not reported
Meth Code:	R01 - Recycler
Quantity Tons:	0.271
Waste Quantity:	65
Quantity Unit:	G
Additional Code 1:	Not reported
Additional Code 2:	Not reported
Additional Code 3:	Not reported
Additional Code 4:	Not reported
Additional Code 5:	Not reported
Shipment Date:	19980106
Creation Date:	3/31/1998 0:00:00
Receipt Date:	19980107
Manifest ID:	97238190
Trans EPA ID:	CAL000027707
Trans Name:	Not reported
Trans 2 EPA ID:	Not reported
Trans 2 Name:	Not reported
TSDf EPA ID:	CAT080013352
Trans Name:	Not reported
TSDf Alt EPA ID:	Not reported
TSDf Alt Name:	Not reported
Waste Code Description:	223 - Unspecified oil-containing waste
RCRA Code:	Not reported
Meth Code:	R01 - Recycler
Quantity Tons:	0.2502
Waste Quantity:	60
Quantity Unit:	G
Additional Code 1:	Not reported
Additional Code 2:	Not reported
Additional Code 3:	Not reported
Additional Code 4:	Not reported
Additional Code 5:	Not reported

Map ID
 Direction
 Distance
 Elevation

MAP FINDINGS

Site

Database(s)

EDR ID Number
 EPA ID Number

MOTRA TRANSMISSIONS (Continued)

1000595715

HWTS:

Name:	MOTRA TRANSMISSIONS
Address:	2005 N TUSTIN AVE STE C
Address 2:	Not reported
City,State,Zip:	SANTA ANA, CA 927010000
EPA ID:	CAD983596685
Inactive Date:	01/01/1900
Create Date:	07/25/1991
Last Act Date:	08/10/2004
Mailing Name:	Not reported
Mailing Address:	2005 N TUSTIN AVE STE C
Mailing Address 2:	Not reported
Mailing City,State,Zip:	SANTA ANA, CA 927057801
Owner Name:	MOTRA TRANSMISSIONS
Owner Address:	2005 N TUSTIN AVE STE C
Owner Address 2:	Not reported
Owner City,State,Zip:	SANTA ANA, CA 927010000
Contact Name:	INACT PER SURVEY 3/95 CM
Contact Address:	NOT REQUIRED
Contact Address 2:	Not reported
City,State,Zip:	NOT REQUIRED, ME 999990000

L86
SSE
1/8-1/4
0.245 mi.
1293 ft.

SADDLEBACK AUTOMOTIVE IV INC
2005 N TUSTIN AVE
SANTA ANA, CA 92705

RCRA NonGen / NLR

1024790961
CAL000095367

Site 15 of 16 in cluster L

Relative:
Lower
Actual:
185 ft.

RCRA NonGen / NLR:	
Date Form Received by Agency:	19930713
Handler Name:	SADDLEBACK AUTOMOTIVE IV INC
Handler Address:	2005 N TUSTIN AVE
Handler City,State,Zip:	SANTA ANA, CA 92705-0000
EPA ID:	CAL000095367
Contact Name:	JUAN MARTINEZ MGR
Contact Address:	2005 N TUSTIN AVE
Contact City,State,Zip:	SANTA ANA, CA 92705
Contact Telephone:	714-558-6002
Contact Fax:	000-000-0000
Contact Email:	JUANMARTINEZ0302@YAHOO.COM
Contact Title:	Not reported
EPA Region:	09
Land Type:	Not reported
Federal Waste Generator Description:	Not a generator, verified
Non-Notifier:	Not reported
Biennial Report Cycle:	Not reported
Accessibility:	Not reported
Active Site Indicator:	Handler Activities
State District Owner:	Not reported
State District:	Not reported
Mailing Address:	2005 N TUSTIN AVE STE B
Mailing City,State,Zip:	SANTA ANA, CA 92705-7801
Owner Name:	SADDLEBACK AUTOMOTIVE INC
Owner Type:	Other
Operator Name:	JUAN MARTINEZ MGR
Operator Type:	Other
Short-Term Generator Activity:	No

Map ID
 Direction
 Distance
 Elevation

MAP FINDINGS

Site

Database(s)

EDR ID Number
 EPA ID Number

SADDLEBACK AUTOMOTIVE IV INC (Continued)

1024790961

Importer Activity:	No
Mixed Waste Generator:	No
Transporter Activity:	No
Transfer Facility Activity:	No
Recycler Activity with Storage:	No
Small Quantity On-Site Burner Exemption:	No
Smelting Melting and Refining Furnace Exemption:	No
Underground Injection Control:	No
Off-Site Waste Receipt:	No
Universal Waste Indicator:	Yes
Universal Waste Destination Facility:	Yes
Federal Universal Waste:	No
Active Site Fed-Reg Treatment Storage and Disposal Facility:	Not reported
Active Site Converter Treatment storage and Disposal Facility:	Not reported
Active Site State-Reg Treatment Storage and Disposal Facility:	Not reported
Active Site State-Reg Handler:	---
Federal Facility Indicator:	Not reported
Hazardous Secondary Material Indicator:	N
Sub-Part K Indicator:	Not reported
Commercial TSD Indicator:	No
Treatment Storage and Disposal Type:	Not reported
2018 GPRA Permit Baseline:	Not on the Baseline
2018 GPRA Renewals Baseline:	Not on the Baseline
Permit Renewals Workload Universe:	Not reported
Permit Workload Universe:	Not reported
Permit Progress Universe:	Not reported
Post-Closure Workload Universe:	Not reported
Closure Workload Universe:	Not reported
202 GPRA Corrective Action Baseline:	No
Corrective Action Workload Universe:	No
Subject to Corrective Action Universe:	No
Non-TSDFs Where RCRA CA has Been Imposed Universe:	No
TSDFs Potentially Subject to CA Under 3004 (u)/(v) Universe:	No
TSDFs Only Subject to CA under Discretionary Auth Universe:	No
Corrective Action Priority Ranking:	No NCAPS ranking
Environmental Control Indicator:	No
Institutional Control Indicator:	No
Human Exposure Controls Indicator:	N/A
Groundwater Controls Indicator:	N/A
Operating TSDF Universe:	Not reported
Full Enforcement Universe:	Not reported
Significant Non-Complier Universe:	No
Unaddressed Significant Non-Complier Universe:	No
Addressed Significant Non-Complier Universe:	No
Significant Non-Complier With a Compliance Schedule Universe:	No
Financial Assurance Required:	Not reported
Handler Date of Last Change:	20180905
Recognized Trader-Importer:	No
Recognized Trader-Exporter:	No
Importer of Spent Lead Acid Batteries:	No
Exporter of Spent Lead Acid Batteries:	No
Recycler Activity Without Storage:	No
Manifest Broker:	No
Sub-Part P Indicator:	No

Map ID
Direction
Distance
Elevation

MAP FINDINGS

Site

Database(s)

EDR ID Number
EPA ID Number

SADDLEBACK AUTOMOTIVE IV INC (Continued)

1024790961

Handler - Owner Operator:

Owner/Operator Indicator:	Owner
Owner/Operator Name:	SADDLEBACK AUTOMOTIVE INC
Legal Status:	Other
Date Became Current:	Not reported
Date Ended Current:	Not reported
Owner/Operator Address:	2005 N TUSTIN AVE STE B
Owner/Operator City,State,Zip:	SANTA ANA, CA 92705-7801
Owner/Operator Telephone:	714-558-6002
Owner/Operator Telephone Ext:	Not reported
Owner/Operator Fax:	Not reported
Owner/Operator Email:	Not reported

Owner/Operator Indicator:	Operator
Owner/Operator Name:	JUAN MARTINEZ MGR
Legal Status:	Other
Date Became Current:	Not reported
Date Ended Current:	Not reported
Owner/Operator Address:	2005 N TUSTIN AVE
Owner/Operator City,State,Zip:	SANTA ANA, CA 92705
Owner/Operator Telephone:	714-558-6002
Owner/Operator Telephone Ext:	Not reported
Owner/Operator Fax:	Not reported
Owner/Operator Email:	Not reported

Historic Generators:

Receive Date:	19930713
Handler Name:	SADDLEBACK AUTOMOTIVE IV INC
Federal Waste Generator Description:	Not a generator, verified
State District Owner:	Not reported
Large Quantity Handler of Universal Waste:	No
Recognized Trader Importer:	No
Recognized Trader Exporter:	No
Spent Lead Acid Battery Importer:	No
Spent Lead Acid Battery Exporter:	No
Current Record:	Yes
Non Storage Recycler Activity:	Not reported
Electronic Manifest Broker:	Not reported

List of NAICS Codes and Descriptions:

NAICS Code:	811111
NAICS Description:	GENERAL AUTOMOTIVE REPAIR

Facility Has Received Notices of Violations:

Violations:	No Violations Found
-------------	---------------------

Evaluation Action Summary:

Evaluations:	No Evaluations Found
--------------	----------------------

MAP FINDINGS

Map ID			EDR ID Number
Direction			EPA ID Number
Distance			
Elevation	Site	Database(s)	

L87 SSE 1/8-1/4 0.245 mi. 1293 ft.	TUSTIN AVE AUTOPLEX PARTNERS 2005 N TUSTIN AVE SANTA ANA, CA 92701 Site 16 of 16 in cluster L	CERS HAZ WASTE HAZNET CERS HWTS	S113067514 N/A
---	--	--	---------------------------------

Relative: CERS HAZ WASTE:
Lower Name: FIRESTONE COMPL AUTO CARE #023884
Address: 2005 N TUSTIN AVE STE A
City,State,Zip: SANTA ANA, CA 92705
Site ID: 412905
CERS ID: 10157835
CERS Description: Hazardous Waste Generator

Name: SADDLEBACK AUTOMOTIVE NO 4
Address: 2005 N TUSTIN AVE STE B
City,State,Zip: SANTA ANA, CA 92705
Site ID: 563461
CERS ID: 10518538
CERS Description: Hazardous Waste Generator

Name: MOS GARAGE
Address: 2005 N TUSTIN AVE STE C
City,State,Zip: SANTA ANA, CA 92705
Site ID: 576424
CERS ID: 10874464
CERS Description: Hazardous Waste Generator

HAZNET:
Name: TUSTIN AVE AUTOPLEX PARTNERS
Address: 2005 N TUSTIN AVE
Address 2: Not reported
City,State,Zip: SANTA ANA, CA 927010000
Contact: SCOTT RIMLAND
Telephone: --
Mailing Name: Not reported
Mailing Address: 375 BRISTOL ST STE 50

Year: 2001
Gepaid: CAL000120180
TSD EPA ID: CAT080033681
CA Waste Code: 134 - Aqueous solution with total organic residues less than 10 percent
Disposal Method: R01 - Recycler
Tons: 0.0546

Year: 2001
Gepaid: CAL000120180
TSD EPA ID: CAT080033681
CA Waste Code: 791 - Liquids with pH <= 2
Disposal Method: R01 - Recycler
Tons: 0.0041

Year: 1997
Gepaid: CAL000120180
TSD EPA ID: CAT080013352
CA Waste Code: 222 - Oil/water separation sludge
Disposal Method: R01 - Recycler
Tons: 5.421

Map ID
Direction
Distance
Elevation

MAP FINDINGS

Site

Database(s)

EDR ID Number
EPA ID Number

TUSTIN AVE AUTOPLEX PARTNERS (Continued)

S113067514

Year: 1996
Gepaid: CAL000120180
TSD EPA ID: CAT080013352
CA Waste Code: 222 - Oil/water separation sludge
Disposal Method: R01 - Recycler
Tons: 6.8805

Year: 1994
Gepaid: CAL000120180
TSD EPA ID: CAT080013352
CA Waste Code: 221 - Waste oil and mixed oil
Disposal Method: R01 - Recycler
Tons: 4.75

Year: 1993
Gepaid: CAL000120180
TSD EPA ID: CAT080013352
CA Waste Code: 221 - Waste oil and mixed oil
Disposal Method: R01 - Recycler
Tons: 4.94

Additional Info:

Year: 1996
Gen EPA ID: CAL000120180

Shipment Date: 19961210
Creation Date: 5/30/1997 0:00:00
Receipt Date: 19961213
Manifest ID: 96328904
Trans EPA ID: CAD008244337
Trans Name: Not reported
Trans 2 EPA ID: Not reported
Trans 2 Name: Not reported
TSD EPA ID: CAT080013352
Trans Name: Not reported
TSD EPA ID: Not reported
TSD EPA Name: Not reported
Waste Code Description: 222 - Oil/water separation sludge
RCRA Code: Not reported
Meth Code: R01 - Recycler
Quantity Tons: 6.8805
Waste Quantity: 1650
Quantity Unit: G
Additional Code 1: Not reported
Additional Code 2: Not reported
Additional Code 3: Not reported
Additional Code 4: Not reported
Additional Code 5: Not reported

Additional Info:

Year: 1994
Gen EPA ID: CAL000120180

Shipment Date: 19940920
Creation Date: 3/26/1996 0:00:00

Map ID
Direction
Distance
Elevation

MAP FINDINGS

Site

Database(s)

EDR ID Number
EPA ID Number

TUSTIN AVE AUTOPLEX PARTNERS (Continued)

S113067514

Receipt Date:	19940920
Manifest ID:	93015942
Trans EPA ID:	CAD008244337
Trans Name:	Not reported
Trans 2 EPA ID:	Not reported
Trans 2 Name:	Not reported
TSDf EPA ID:	CAT080013352
Trans Name:	Not reported
TSDf Alt EPA ID:	CAT080013352
TSDf Alt Name:	Not reported
Waste Code Description:	221 - Waste oil and mixed oil
RCRA Code:	Not reported
Meth Code:	R01 - Recycler
Quantity Tons:	4.75
Waste Quantity:	1250
Quantity Unit:	G
Additional Code 1:	Not reported
Additional Code 2:	Not reported
Additional Code 3:	Not reported
Additional Code 4:	Not reported
Additional Code 5:	Not reported
Additional Info:	
Year:	1997
Gen EPA ID:	CAL000120180
Shipment Date:	19971008
Creation Date:	7/23/1998 0:00:00
Receipt Date:	19971010
Manifest ID:	96806692
Trans EPA ID:	CAD008244337
Trans Name:	Not reported
Trans 2 EPA ID:	Not reported
Trans 2 Name:	Not reported
TSDf EPA ID:	CAT080013352
Trans Name:	Not reported
TSDf Alt EPA ID:	CAT080013352
TSDf Alt Name:	Not reported
Waste Code Description:	222 - Oil/water separation sludge
RCRA Code:	Not reported
Meth Code:	R01 - Recycler
Quantity Tons:	5.421
Waste Quantity:	1300
Quantity Unit:	G
Additional Code 1:	Not reported
Additional Code 2:	Not reported
Additional Code 3:	Not reported
Additional Code 4:	Not reported
Additional Code 5:	Not reported
Additional Info:	
Year:	2001
Gen EPA ID:	CAL000120180
Shipment Date:	20010419
Creation Date:	7/10/2001 0:00:00

Map ID
Direction
Distance
Elevation

MAP FINDINGS

Site

Database(s)

EDR ID Number
EPA ID Number

TUSTIN AVE AUTOPLEX PARTNERS (Continued)

S113067514

Receipt Date: 20010424
Manifest ID: 20742053
Trans EPA ID: CAD044003556
Trans Name: Not reported
Trans 2 EPA ID: Not reported
Trans 2 Name: Not reported
TSDf EPA ID: CAT080033681
Trans Name: Not reported
TSDf Alt EPA ID: Not reported
TSDf Alt Name: Not reported
Waste Code Description: 134 - Aqueous solution with <10% total organic residues
RCRA Code: D002
Meth Code: R01 - Recycler
Quantity Tons: 0.0546
Waste Quantity: 13
Quantity Unit: G
Additional Code 1: Not reported
Additional Code 2: Not reported
Additional Code 3: Not reported
Additional Code 4: Not reported
Additional Code 5: Not reported

Shipment Date: 20010419
Creation Date: 7/10/2001 0:00:00
Receipt Date: 20010424
Manifest ID: 20742053
Trans EPA ID: CAD044003556
Trans Name: Not reported
Trans 2 EPA ID: Not reported
Trans 2 Name: Not reported
TSDf EPA ID: CAT080033681
Trans Name: Not reported
TSDf Alt EPA ID: Not reported
TSDf Alt Name: Not reported
Waste Code Description: 791 - Liquids with pH < 2 792 Liquids with pH < 2 with metals
RCRA Code: D002
Meth Code: R01 - Recycler
Quantity Tons: 0.0041
Waste Quantity: 1
Quantity Unit: G
Additional Code 1: Not reported
Additional Code 2: Not reported
Additional Code 3: Not reported
Additional Code 4: Not reported
Additional Code 5: Not reported

Additional Info:

Year: 1993
Gen EPA ID: CAL000120180

Shipment Date: 19931018
Creation Date: 9/13/1995 0:00:00
Receipt Date: 19931019
Manifest ID: 93015680
Trans EPA ID: CAT080033764
Trans Name: Not reported
Trans 2 EPA ID: Not reported

Map ID
Direction
Distance
Elevation

MAP FINDINGS

Site

Database(s)

EDR ID Number
EPA ID Number

TUSTIN AVE AUTOPLEX PARTNERS (Continued)

S113067514

Trans 2 Name: Not reported
TSDf EPA ID: CAT080013352
Trans Name: Not reported
TSDf Alt EPA ID: Not reported
TSDf Alt Name: Not reported
Waste Code Description: 221 - Waste oil and mixed oil
RCRA Code: Not reported
Meth Code: R01 - Recycler
Quantity Tons: 4.94
Waste Quantity: 1300
Quantity Unit: G
Additional Code 1: Not reported
Additional Code 2: Not reported
Additional Code 3: Not reported
Additional Code 4: Not reported
Additional Code 5: Not reported

CERS:

Name: MOS GARAGE
Address: 2005 N TUSTIN AVE STE C
City,State,Zip: SANTA ANA, CA 92705
Site ID: 576424
CERS ID: 10874464
CERS Description: Chemical Storage Facilities

Affiliation:

Affiliation Type Desc: Operator
Entity Name: MO ALIHASSAN
Entity Title: Not reported
Affiliation Address: Not reported
Affiliation City: Not reported
Affiliation State: Not reported
Affiliation Country: Not reported
Affiliation Zip: Not reported
Affiliation Phone: (714) 322-9407

Affiliation Type Desc: Facility Mailing Address
Entity Name: Mailing Address
Entity Title: Not reported
Affiliation Address: 2005 N TUSTIN AVE SUITE C
Affiliation City: SANTA ANA
Affiliation State: CA
Affiliation Country: Not reported
Affiliation Zip: 92705
Affiliation Phone: Not reported

Affiliation Type Desc: Legal Owner
Entity Name: MOS GARAGE INC
Entity Title: Not reported
Affiliation Address: 2005 N Tustin Ave Ste C
Affiliation City: Santa Ana
Affiliation State: CA
Affiliation Country: United States
Affiliation Zip: 92705
Affiliation Phone: (714) 834-0256

Affiliation Type Desc: Parent Corporation

Map ID
Direction
Distance
Elevation

MAP FINDINGS

Site

Database(s)

EDR ID Number
EPA ID Number

TUSTIN AVE AUTOPLEX PARTNERS (Continued)

S113067514

Entity Name: MOS GARAGE
Entity Title: Not reported
Affiliation Address: Not reported
Affiliation City: Not reported
Affiliation State: Not reported
Affiliation Country: Not reported
Affiliation Zip: Not reported
Affiliation Phone: Not reported

Affiliation Type Desc: CUPA District
Entity Name: Orange County Env Health
Entity Title: Not reported
Affiliation Address: 1241 East Dyer RoadSuite 120
Affiliation City: Santa Ana
Affiliation State: CA
Affiliation Country: Not reported
Affiliation Zip: 92705-5611
Affiliation Phone: (714) 433-6406

Affiliation Type Desc: Document Preparer
Entity Name: Mo Alihassan
Entity Title: Not reported
Affiliation Address: Not reported
Affiliation City: Not reported
Affiliation State: Not reported
Affiliation Country: Not reported
Affiliation Zip: Not reported
Affiliation Phone: Not reported

Affiliation Type Desc: Identification Signer
Entity Name: Mo Alihassan
Entity Title: Not reported
Affiliation Address: Not reported
Affiliation City: Not reported
Affiliation State: Not reported
Affiliation Country: Not reported
Affiliation Zip: Not reported
Affiliation Phone: Not reported

Affiliation Type Desc: Environmental Contact
Entity Name: MO ALIHASSAN
Entity Title: Not reported
Affiliation Address: 2005 N Tustin Ave Ste C
Affiliation City: Santa Ana
Affiliation State: CA
Affiliation Country: Not reported
Affiliation Zip: 92705
Affiliation Phone: Not reported

Name: FIRESTONE COMPL AUTO CARE #023884
Address: 2005 N TUSTIN AVE STE A
City,State,Zip: SANTA ANA, CA 92705
Site ID: 412905
CERS ID: 10157835
CERS Description: Chemical Storage Facilities

Map ID
Direction
Distance
Elevation

MAP FINDINGS

Site

Database(s)

EDR ID Number
EPA ID Number

TUSTIN AVE AUTOPLEX PARTNERS (Continued)

S113067514

Violations:

Site ID: 412905
Site Name: FIRESTONE COMPL AUTO CARE #023884
Violation Date: 02-06-2020
Citation: 22 CCR 12 66262.34(f) - California Code of Regulations, Title 22, Chapter 12, Section(s) 66262.34(f)
Violation Description: Failure to properly label hazardous waste accumulation containers and portable tanks with the following requirements: "Hazardous Waste", name and address of the generator, physical and chemical characteristics of the Hazardous Waste, and starting accumulation date.
Violation Notes: Returned to compliance on 05/13/2020. Observed one 55-gallon container of waste coolant with a faded and illegible hazardous waste label. Attach a legible hazardous waste label with all required elements to the 55-gallon container of waste coolant. Submit photograph(s) to this agency within 30 days showing corrective action.
Violation Division: Orange County Environmental Health
Violation Program: HW
Violation Source: CERS

Site ID: 412905
Site Name: FIRESTONE COMPL AUTO CARE #023884
Violation Date: 01-27-2017
Citation: 22 CCR 12 66262.34(f) - California Code of Regulations, Title 22, Chapter 12, Section(s) 66262.34(f)
Violation Description: Failure to properly label hazardous waste accumulation containers and portable tanks with the following requirements: "Hazardous Waste", name and address of the generator, physical and chemical characteristics of the Hazardous Waste, and starting accumulation date.
Violation Notes: Returned to compliance on 01/27/2017. Oil rags container missing hazardous waste label. Label provided during inspection. Labeled filled in with all required information and adhered to container. Violation corrected on site.
Violation Division: Orange County Environmental Health
Violation Program: HW
Violation Source: CERS

Site ID: 412905
Site Name: FIRESTONE COMPL AUTO CARE #023884
Violation Date: 02-06-2020
Citation: 40 CFR 1 265.173 - U.S. Code of Federal Regulations, Title 40, Chapter 1, Section(s) 265.173
Violation Description: Failure to meet the following container management requirements: (a) A container holding hazardous waste must always be closed during storage, except when it is necessary to add or remove waste. (b) A container holding hazardous waste must not be opened, handled, or stored in a manner which may rupture the container or cause it to leak.
Violation Notes: Returned to compliance on 05/13/2020. Observed the following hazardous waste containers open and missing bung caps: - two 55-gallon containers of waste coolant - one 30-gallon container of waste brake fluid Provide bung caps for the hazardous waste containers. Submit photograph(s) to this agency within 30 days showing corrective action.
Violation Division: Orange County Environmental Health
Violation Program: HW
Violation Source: CERS

Map ID
Direction
Distance
Elevation

MAP FINDINGS

Site

Database(s)

EDR ID Number
EPA ID Number

TUSTIN AVE AUTOPLEX PARTNERS (Continued)

S113067514

Site ID: 412905
Site Name: FIRESTONE COMPL AUTO CARE #023884
Violation Date: 06-29-2016
Citation: HSC 6.95 25505(a)(4) - California Health and Safety Code, Chapter 6.95, Section(s) 25505(a)(4)
Violation Description: Failure to provide initial and annual training to all employees in safety procedures in the event of a release or threatened release of a hazardous material or failure to document and maintain training records for a minimum of three years.
Violation Notes: Returned to compliance on 06/12/2017. Employee training records are not available for review. All employees are required to be trained annually; new employees are required to be trained within 6 months. Please provide training records for the Hazardous Materials Business Plan with the following information documented: topic of training, date, employee name, employee signature. Violation must be corrected immediately and documents must be submitted to this Agency within 30 days.
Violation Division: Orange County Environmental Health
Violation Program: HMRRP
Violation Source: CERS

Site ID: 412905
Site Name: FIRESTONE COMPL AUTO CARE #023884
Violation Date: 02-06-2020
Citation: 40 CFR 1 265.31 - U.S. Code of Federal Regulations, Title 40, Chapter 1, Section(s) 265.31
Violation Description: Failure to maintain and operate the facility to minimize the possibility of a fire, explosion, or any unplanned sudden or non-sudden release of hazardous waste or hazardous waste constituents to air, soil, or surface water which could threaten human health or the environment.
Violation Notes: Returned to compliance on 05/13/2020. Observed oily liquid in the secondary containment pallets under the 55-gallon containers of hazardous waste. Immediately clean up the release of oily liquid from the secondary containment pallets. Manage the waste in a closed container and label container with all required elements. Submit photograph(s) to this agency within 30 days showing corrective action.
Violation Division: Orange County Environmental Health
Violation Program: HW
Violation Source: CERS

Evaluation:
Eval General Type: Other/Unknown
Eval Date: 01-03-2017
Violations Found: No
Eval Type: Other, not routine, done by local agency
Eval Notes: File Review
Eval Division: Orange County Environmental Health
Eval Program: HW
Eval Source: CERS

Eval General Type: Compliance Evaluation Inspection
Eval Date: 01-08-2018
Violations Found: No
Eval Type: Routine done by local agency
Eval Notes: Not reported
Eval Division: Orange County Environmental Health

Map ID
Direction
Distance
Elevation

MAP FINDINGS

Site

Database(s)

EDR ID Number
EPA ID Number

TUSTIN AVE AUTOPLEX PARTNERS (Continued)

S113067514

Eval Program: HMRRP
Eval Source: CERS

Eval General Type: Other/Unknown
Eval Date: 01-17-2014
Violations Found: No
Eval Type: Other, not routine, done by local agency
Eval Notes: Review of Submission Package G DENIED, as Facility Map does not show location of: -emergency response equipment -nearest fire hydrant -electrical panel, natural gas and water shut-off. Request for resubmittal this date.

Eval Division: Orange County Environmental Health
Eval Program: HMRRP
Eval Source: CERS

Eval General Type: Other/Unknown
Eval Date: 03-29-2017
Violations Found: No
Eval Type: Other, not routine, done by local agency
Eval Notes: Reviewed and accepted CERS submission
Eval Division: Orange County Environmental Health
Eval Program: HMRRP
Eval Source: CERS

Eval General Type: Other/Unknown
Eval Date: 07-01-2016
Violations Found: No
Eval Type: Other, not routine, done by local agency
Eval Notes: Facility has complied with 2016 HMBEP reporting requirement. Facility has reduced their disclosed chemicals to 6. All forms were accepted.

Eval Division: Orange County Environmental Health
Eval Program: HMRRP
Eval Source: CERS

Eval General Type: Other/Unknown
Eval Date: 07-13-2015
Violations Found: No
Eval Type: Other, not routine, done by local agency
Eval Notes: Read/review pre 2015 HMBEP submission. Accepted pending review of the more recent submission.

Eval Division: Orange County Environmental Health
Eval Program: HMRRP
Eval Source: CERS

Eval General Type: Other/Unknown
Eval Date: 07-21-2016
Violations Found: No
Eval Type: Other, not routine, done by local agency
Eval Notes: 7/21/2016 Hello, your submittal has been conditionally approved in order to facilitate the data transfer to our new compliance site, the California Environmental Reporting System (CERS). The items listed below will still need to be addressed and corrected before this submittal is deemed as complete. Per the routine inspection that occurred on 6/29/2016, the following items need to be updated for the submittal to be deemed as complete: The following materials were observed on site but have not been disclosed electronically. Please update the chemical inventory online: - Waste Brake Fluid (55 gallons)

Map ID
Direction
Distance
Elevation

MAP FINDINGS

Site

Database(s)

EDR ID Number
EPA ID Number

TUSTIN AVE AUTOPLEX PARTNERS (Continued)

S113067514

Site map needs to be updated to reflect the current location of the hazardous materials storage areas. Additionally, please show the locations for the storm drain and sewer. Any questions, please feel free to contact me at 714-720-1327 or minh.le@ochca.com. Thank you.
Minh Le.

Eval Division: Orange County Environmental Health
Eval Program: HMRRP
Eval Source: CERS

Eval General Type: Other/Unknown
Eval Date: 11-19-2013

Violations Found: No
Eval Type: Other, not routine, done by local agency

Eval Notes: I responded to an email received. I responded to an email with this:
"Hello Karen, I am the inspector assigned to this and will look into the issue. Please note that the zip code for this facility is 92705, not 92701 as you specified in your previous email to our inspector Brenda Puepke. Regards, Michael OG Donnell Hazardous Waste Specialist Environmental Health Orange County Environmental Health 1241 East Dyer Road, Suite 120 Santa Ana, CA 92705 modonnell@ochca.com tel: 714-640-4249 fax: 714-754-1768 From: Puepke, Brenda Sent: Tuesday, November 19, 2013 7:54 AM To: Moecker, Karen Cc: ODonnell, Michael Subject: RE: Release of Review Pending Hi Karen, This facility is not in my district. The appropriate inspector is Michael OG Donnell, who I have cc'ed above. Thanks! Brenda From: Moecker, Karen [mailto:kmoecker@bfrc.com] Sent: Friday, November 15, 2013 10:06 AM To: Puepke, Brenda Cc: ESubmit Subject: RE: Release of Review [Truncated]

Eval Division: Orange County Environmental Health
Eval Program: HMRRP
Eval Source: CERS

Eval General Type: Other/Unknown
Eval Date: 11-19-2013
Violations Found: No

Eval Type: Other, not routine, done by local agency

Eval Notes: reviewed status
Eval Division: Orange County Environmental Health
Eval Program: HMRRP
Eval Source: CERS

Eval General Type: Compliance Evaluation Inspection
Eval Date: 01-16-2014

Violations Found: No
Eval Type: Routine done by local agency

Eval Notes: A routine hazardous waste inspection was conducted. Antoine Shaw, sales representative at the front desk, granted me permission to inspect. The service bays, hazardous materials storage area, perimeter of facility, and trash dumpster were inspected. No hazardous waste observed in dumpster. The tank of waste oil and drums of hazardous waste were stored closed and labeled with required hazardous waste information. Manifests for disposal of hazardous waste were on site, available for review. This business has a Business Emergency Plan and absorbent material is maintained on site for response to potential spills of hazardous materials.

Eval Division: Orange County Environmental Health
Eval Program: HW

Map ID
Direction
Distance
Elevation

MAP FINDINGS

Site

Database(s)

EDR ID Number
EPA ID Number

TUSTIN AVE AUTOPLEX PARTNERS (Continued)

S113067514

Eval Source: CERS

Eval General Type: Other/Unknown
Eval Date: 01-15-2014
Violations Found: No
Eval Type: Other, not routine, done by local agency
Eval Notes: submission in review
Eval Division: Orange County Environmental Health
Eval Program: HMRRP
Eval Source: CERS

Eval General Type: Other/Unknown
Eval Date: 01-21-2014
Violations Found: No
Eval Type: Other, not routine, done by local agency
Eval Notes: Reviewed submission in e-Submit portal, and set status in portal to G DECLINED,G based on the following: FACILITY MAP 1) does not show location of emergency response equipment 2) does not show location of nearest fire hydrant 3) does not show location of electrical panel, natural gas and water shut-off. CHEMICAL INVENTORY 01) Antifreeze: Fed Haz Category (216): did not check G FIRE.G 02) Freon Gas: units should be G CUBIC FEETG (#221) not gallons, and only disclose if G MAXIMUM DAILY AMOUNTG (#218) is greater than, or equal to, 200 cubic feet. 03) Lead Acid Battery: should be G EHSG (#208), should be G LIQUIDG (#214), G LARGEST CONTAINERG should be in gallons of electrolyte (#215), G HAZARDOUS COMPONENTG should be G Sulfuric AcidG only (#227). 04) Brake Fluid: should not be disclosed, as G MAXIMUM DAILY AMOUNTG (#218) is not greater than, or equal to, 55 gallons. 05) Lead Acid Battery G USED: should be G EHSG (#208), should be G LIQUIDG (#214), G LARGEST CONTAINERG should [Truncated]

Eval Division: Orange County Environmental Health
Eval Program: HMRRP
Eval Source: CERS

Eval General Type: Compliance Evaluation Inspection
Eval Date: 02-06-2020
Violations Found: Yes
Eval Type: Routine done by local agency
Eval Notes: On site to conduct a routine hazardous waste inspection. This facility is owned by Bridgestone Retail Operations LLC and currently has 8 employees. Walked throughout the facility and observed the hazardous waste storage area(s). This facility currently generates the following hazardous waste: - Used oil (285-gallon tank) - Waste coolant (2 x 55-gallon containers) - Waste oily water (2 x 55-gallon containers) - Waste brake fluid (1 x 30-gallon container) - Waste aerosols (1 x 55-gallon container) - Non-metal oil filters (1 x 55-gallon container) - Waste brake pads (1 x 30-gallon container) - Parts washer fluid
Hazardous waste manifests were available for review. The emergency response plan was available on site. Employees are familiar with hazardous waste handling and emergency procedures. A copy of this inspection report will be sent to: Anaik Martinez, Service Manager <anaik.martinez@gmail.com>

Eval Division: Orange County Environmental Health
Eval Program: HW
Eval Source: CERS

Eval General Type: Other/Unknown

MAP FINDINGS

TUSTIN AVE AUTOPLEX PARTNERS (Continued)

S113067514

Eval Date: Violations Found: Eval Type: Eval Notes:	03-31-2020 No Other, not routine, done by local agency The purpose of this offsite reinspection is to follow up on the violations cited on the routine inspection report dated 2/6/2020. The following violations cited on 2/6/2020 remain outstanding and require immediate corrective action: (I400): Observed one 55-gallon container of waste coolant with a faded and illegible hazardous waste label. (I411): Observed the following hazardous waste containers open and missing bung caps: - two 55-gallon containers of waste coolant - one 30-gallon container of waste brake fluid (I014): Observed oily liquid in the secondary containment pallets under the 55-gallon containers of hazardous waste. CORRECTIVE ACTION REQUIRED: - Attach a legible hazardous waste label with all required elements to the 55-gallon container of waste coolant - Provide bung caps for the hazardous waste containers - Immediately clean up the release of oily liquid from the secondary containment pallets. Manage the waste in a closed container and [Truncated]
Eval Division: Eval Program: Eval Source:	Orange County Environmental Health HW CERS
Eval General Type: Eval Date: Violations Found: Eval Type: Eval Notes:	Other/Unknown 01-16-2018 No Other, not routine, done by local agency The following documents were received and ACCEPTED on CERS: -Business Activities -Business Owner/Operator -Chemical Inventory -Facility Site Map -Emergency Response & Training Plans
Eval Division: Eval Program: Eval Source:	Orange County Environmental Health HMRRP CERS
Eval General Type: Eval Date: Violations Found: Eval Type: Eval Notes:	Compliance Evaluation Inspection 01-27-2017 Yes Routine done by local agency INSPECTOR COMMENTS: On site for a routine hazardous waste inspection. Consent to inspect and take any necessary photos was given by Freddy Roys, Store manager. Business ownership information was verified. The current number of employees is 10. Walked throughout the facility. Observed hazardous waste storage areas. Containers were stored closed while not in use. Container missing label, violation cited. Manifests were available and reviewed. Employees are reported to be trained. Emergency plan is lobby. A perimeter walk was conducted and the dumpster enclosure was observed. No signs of illegal dumping were noted.
Eval Division: Eval Program: Eval Source:	Orange County Environmental Health HW CERS
Eval General Type: Eval Date: Violations Found: Eval Type: Eval Notes:	Compliance Evaluation Inspection 02-06-2020 No Routine done by local agency On site for routine hazardous materials and business emergency plan inspection. Observed the facility and inspected hazardous materials

Map ID
Direction
Distance
Elevation

MAP FINDINGS

Site

Database(s)

EDR ID Number
EPA ID Number

TUSTIN AVE AUTOPLEX PARTNERS (Continued)

S113067514

storage. The following materials were observed in amounts that meet or exceed the minimum volumes required for disclosure: - New motor oil - New coolant - Freon gas - Used oil - Waste coolant - Waste oily water
The facility is responsible for identifying all hazardous materials, and to include hazardous wastes, which are above disclosure thresholds (55 gallons of a liquid, 500 pounds of a solid, 200 cubic feet of a compressed gas). If there is a change in the type or amount of chemicals that are maintained on site, please submit revised documents (electronically) within 30 days of the change. Hazardous Materials documents can be submitted via the California Environmental Reporting System (CERS) located at <http://cers.calepa.ca.gov/>. A copy of this inspection report will be sent to: Anai Martinez, Service Manager [Truncated]

Eval Division: Orange County Environmental Health
Eval Program: HMRRP
Eval Source: CERS

Eval General Type: Other/Unknown
Eval Date: 05-09-2015
Violations Found: No
Eval Type: Other, not routine, done by local agency
Eval Notes: The following documents were received and ACCEPTED on E-submit: Business Activities Form Business Owner/Operator Form Chemical Inventory for 9 chemicals Facility Site Map PE changed to 5802

Eval Division: Orange County Environmental Health
Eval Program: HMRRP
Eval Source: CERS

Eval General Type: Other/Unknown
Eval Date: 05-13-2020
Violations Found: No
Eval Type: Other, not routine, done by local agency
Eval Notes: The purpose of this offsite reinspection is to follow up on the violations cited in a previous inspection report. The business has provided photographs showing the following corrective actions: - legible labels with all required labeling elements attached to waste coolant containers - bung caps provided for the hazardous waste containers; closed hazardous waste containers - clean secondary containment pallets; no presence of oily liquid within pallets
Violations I400, I014, and I411 have been corrected. No violations remain under the Hazardous Waste Generator program. A copy of this report will be emailed to: Dain Brandrup, Environmental Manager <brandrupdain@bfusa.com>

Eval Division: Orange County Environmental Health
Eval Program: HW
Eval Source: CERS

Eval General Type: Other/Unknown
Eval Date: 07-21-2016
Violations Found: No
Eval Type: Other, not routine, done by local agency
Eval Notes: Not reported
Eval Division: Orange County Environmental Health
Eval Program: HMRRP
Eval Source: CERS

Eval General Type: Other/Unknown

Map ID
Direction
Distance
Elevation

MAP FINDINGS

Site

Database(s)

EDR ID Number
EPA ID Number

TUSTIN AVE AUTOPLEX PARTNERS (Continued)

S113067514

Eval Date: 11-18-2016
Violations Found: No
Eval Type: Other, not routine, done by local agency
Eval Notes: File Review
Eval Division: Orange County Environmental Health
Eval Program: HW
Eval Source: CERS

Eval General Type: Other/Unknown
Eval Date: 12-23-2013
Violations Found: No
Eval Type: Other, not routine, done by local agency
Eval Notes: submission in review. Initial review. Not finished with map detail review.
Eval Division: Orange County Environmental Health
Eval Program: HMRRP
Eval Source: CERS

Eval General Type: Compliance Evaluation Inspection
Eval Date: 01-08-2018
Violations Found: No
Eval Type: Routine done by local agency
Eval Notes: Not reported
Eval Division: Orange County Environmental Health
Eval Program: HW
Eval Source: CERS

Eval General Type: Other/Unknown
Eval Date: 01-17-2014
Violations Found: No
Eval Type: Other, not routine, done by local agency
Eval Notes: update waste stream page
Eval Division: Orange County Environmental Health
Eval Program: HW
Eval Source: CERS

Eval General Type: Other/Unknown
Eval Date: 04-07-2015
Violations Found: No
Eval Type: Other, not routine, done by local agency
Eval Notes: Reviewed HMBEP submittal on Esubmit. Package was DECLINED and an email sent to the facility contact. The following corrections are needed:
CHEMICAL INVENTORY Lead Acid Battery G check the box for EHS for sulfuric acid on the Hazardous Components chart Motor Oil G new and used and Oily Water G provide CAS #s for hazardous components (oil CAS # = 64742-65-0) Transmission Fluid G provide CAS # for hazardous components Used antifreeze - provide CAS # for hazardous components (ethylene glycol = 107-21-1) Used Filters G this material appears to be below the minimum threshold reporting quantity of 500 pounds. Generally, 3 55-gallon drums of uncrushed oil filters is 500 pounds. Please verify your amount and resubmit if needed. If you do store 500 pounds of filters, you will also need to provide a state waste code (223) and complete the Hazardous Component chart as follows: %WT = 10, Hazardous Component = various petroleum oils, CAS # = 64742-65-0.
Eval Division: Orange County Environmental Health
Eval Program: HMRRP
Eval Source: CERS

Map ID
Direction
Distance
Elevation

MAP FINDINGS

Site

Database(s)

EDR ID Number
EPA ID Number

TUSTIN AVE AUTOPLEX PARTNERS (Continued)

S113067514

Eval General Type: Other/Unknown
Eval Date: 05-21-2015
Violations Found: No
Eval Type: Other, not routine, done by local agency
Eval Notes: Read/review 2015 HMBEP re submission. All requested changes have been made. Accepted.
Eval Division: Orange County Environmental Health
Eval Program: HMRRP
Eval Source: CERS

Eval General Type: Other/Unknown
Eval Date: 06-22-2016
Violations Found: No
Eval Type: Other, not routine, done by local agency
Eval Notes: Not reported
Eval Division: Orange County Environmental Health
Eval Program: HMRRP
Eval Source: CERS

Eval General Type: Compliance Evaluation Inspection
Eval Date: 06-29-2016
Violations Found: Yes
Eval Type: Routine done by local agency
Eval Notes: INSPECTOR COMMENTS On site for routine hazardous materials and business emergency plan inspection. Consent to enter and inspect was given by Freddy Roys, Store Manager. Observed the facility and inspected hazardous materials storage. The following materials were observed in amounts that meet or exceed the minimum volumes required for disclosure: - Antifreeze (110 gallons) - Lead Acid Battery (138 gallons) - Motor Oil (770 gallons) - Waste Antifreeze (55 gallons) - Waste Oil (285 gallons) - Waste Oily Water/Mop Water (110 gallons) - Waste Brake Fluid (55 gallons) The following materials were observed on site but have not been disclosed electronically. Please update the chemical inventory online: - Waste Brake Fluid (55 gallons) Site map needs to be updated to reflect the current location of the hazardous materials storage areas. Additionally, please show the locations for the storm drain and sewer. The Emergency Plan is on site. Employee [Truncated]
Eval Division: Orange County Environmental Health
Eval Program: HMRRP
Eval Source: CERS

Affiliation:

Affiliation Type Desc: CUPA District
Entity Name: Orange County Env Health
Entity Title: Not reported
Affiliation Address: 1241 East Dyer Road Suite 120
Affiliation City: Santa Ana
Affiliation State: CA
Affiliation Country: Not reported
Affiliation Zip: 92705-5611
Affiliation Phone: (714) 433-6406

Affiliation Type Desc: Legal Owner
Entity Name: Bridgestone Retail Operations, LLC
Entity Title: Not reported
Affiliation Address: 200 4th Ave South Attn: Environmental-BSRO

Map ID
Direction
Distance
Elevation

MAP FINDINGS

Site

Database(s)

EDR ID Number
EPA ID Number

TUSTIN AVE AUTOPLEX PARTNERS (Continued)

S113067514

Affiliation City: Nashville
Affiliation State: TN
Affiliation Country: United States
Affiliation Zip: 37201
Affiliation Phone: (209) 482-5486

Affiliation Type Desc: Parent Corporation
Entity Name: Bridgestone Retail Operations, LLC. (BSRO)
Entity Title: Not reported
Affiliation Address: Not reported
Affiliation City: Not reported
Affiliation State: Not reported
Affiliation Country: Not reported
Affiliation Zip: Not reported
Affiliation Phone: Not reported

Affiliation Type Desc: Property Owner
Entity Name: T & N Tustin Investments, LLC
Entity Title: Not reported
Affiliation Address: 5 Daystar, Suite 100
Affiliation City: Irvine
Affiliation State: CA
Affiliation Country: United States
Affiliation Zip: 92612
Affiliation Phone: (949) 474-4334

Affiliation Type Desc: Document Preparer
Entity Name: Sheila Caballero
Entity Title: Not reported
Affiliation Address: Not reported
Affiliation City: Not reported
Affiliation State: Not reported
Affiliation Country: Not reported
Affiliation Zip: Not reported
Affiliation Phone: Not reported

Affiliation Type Desc: Identification Signer
Entity Name: Sheila Caballero
Entity Title: Environmental Compliance Specialist
Affiliation Address: Not reported
Affiliation City: Not reported
Affiliation State: Not reported
Affiliation Country: Not reported
Affiliation Zip: Not reported
Affiliation Phone: Not reported

Affiliation Type Desc: Environmental Contact
Entity Name: Sheila Caballero-BSRO
Entity Title: Not reported
Affiliation Address: 200 4th Avenue South Attn: Environmental-BSRO
Affiliation City: Nashville
Affiliation State: TN
Affiliation Country: Not reported
Affiliation Zip: 37201
Affiliation Phone: Not reported

Affiliation Type Desc: Facility Mailing Address

Map ID
Direction
Distance
Elevation

MAP FINDINGS

Site

Database(s)

EDR ID Number
EPA ID Number

TUSTIN AVE AUTOPLEX PARTNERS (Continued)

S113067514

Entity Name: Mailing Address
Entity Title: Not reported
Affiliation Address: 200 4th Ave South Attn: Environmental-BSRO
Affiliation City: Nashville
Affiliation State: TN
Affiliation Country: Not reported
Affiliation Zip: 37201
Affiliation Phone: Not reported

Affiliation Type Desc: Operator
Entity Name: FIRESTONE COMPLETE AUTO CARE
Entity Title: Not reported
Affiliation Address: Not reported
Affiliation City: Not reported
Affiliation State: Not reported
Affiliation Country: Not reported
Affiliation Zip: Not reported
Affiliation Phone: (714) 541-7977

HWTS:

Name: TUSTIN AVE AUTOPLEX PARTNERS
Address: 2005 N TUSTIN AVE
Address 2: Not reported
City,State,Zip: SANTA ANA, CA 927010000
EPA ID: CAL000120180
Inactive Date: 06/30/2002
Create Date: 10/14/1993
Last Act Date: 10/08/2002
Mailing Name: Not reported
Mailing Address: 375 BRISTOL ST STE 50
Mailing Address 2: Not reported
Mailing City,State,Zip: COSTA MESA, CA 926260000
Owner Name: TUSTIN AVE AUTOPLEX PARTNERS
Owner Address: 375 BRISTOL ST STE 50
Owner Address 2: Not reported
Owner City,State,Zip: COSTA MESA, CA --
Contact Name: SCOTT RIMLAND
Contact Address: INACTIVE PER VQ98 - BMI
Contact Address 2: Not reported
City,State,Zip: COSTA MESA, CA --

88
SSE
1/4-1/2
0.274 mi.
1447 ft.

DANNY K CLEANERS (FORMER)
1941 N. TUSTIN AVENUE
SANTA ANA, CA 92705

ENVIROSTOR **S120052837**
VCP **N/A**
DEED

Relative:
Lower
Actual:
184 ft.

ENVIROSTOR:
Name: DANNY K CLEANERS (FORMER)
Address: 1941 N. TUSTIN AVENUE
City,State,Zip: SANTA ANA, CA 92705
Facility ID: 60002324
Status: Certified O&M - Land Use Restrictions Only
Status Date: 02/09/2021
Site Code: 401736
Site Type: Voluntary Cleanup

Map ID
Direction
Distance
Elevation

MAP FINDINGS

Site

Database(s)

EDR ID Number
EPA ID Number

DANNY K CLEANERS (FORMER) (Continued)

S120052837

Site Type Detailed: Voluntary Cleanup
Acres: 0.08
NPL: NO
Regulatory Agencies: SMBRP
Lead Agency: SMBRP
Program Manager: Greg Sweel
Supervisor: Yolanda Garza
Division Branch: Southern California Schools & Brownfields Outreach
Assembly: , 69
Senate: , 34
Special Program: Not reported
Restricted Use: YES
Site Mgmt Req: NONE SPECIFIED
Funding: Responsible Party
Latitude: 33.76349
Longitude: -117.8352
APN: 396-301-06
Past Use: DRY CLEANING
Potential COC: Tetrachloroethylene (PCE)
Confirmed COC: Tetrachloroethylene (PCE)
Potential Description: SV
Alias Name: 396-301-06
Alias Type: APN
Alias Name: 401736
Alias Type: Project Code (Site Code)
Alias Name: 401736
Alias Type: Project Code (Site Code)
Alias Name: 60002324
Alias Type: Envirostor ID Number

Completed Info:

Completed Area Name: PROJECT WIDE
Completed Sub Area Name: Not reported
Completed Document Type: Land Use Restriction Monitoring Report
Completed Date: 01/28/2019
Comments: Not reported

Completed Area Name: PROJECT WIDE
Completed Sub Area Name: Not reported
Completed Document Type: Land Use Restriction Monitoring Report
Completed Date: 01/13/2020
Comments: Not reported

Completed Area Name: PROJECT WIDE
Completed Sub Area Name: Not reported
Completed Document Type: Land Use Restriction Monitoring Report
Completed Date: 01/20/2021
Comments: Completed

Completed Area Name: PROJECT WIDE
Completed Sub Area Name: Not reported
Completed Document Type: Standard Voluntary Agreement
Completed Date: 11/22/2016
Comments: Fully executed VCA.

Completed Area Name: PROJECT WIDE
Completed Sub Area Name: Not reported
Completed Document Type: Other Report

Map ID
Direction
Distance
Elevation

MAP FINDINGS

Site

Database(s)

EDR ID Number
EPA ID Number

DANNY K CLEANERS (FORMER) (Continued)

S120052837

Completed Date: 02/28/2017
Comments: Final DTSC Letter

Completed Area Name: PROJECT WIDE
Completed Sub Area Name: Not reported
Completed Document Type: Preliminary Endangerment Assessment Report
Completed Date: 05/18/2017
Comments: Conditional Approval Letter

Completed Area Name: PROJECT WIDE
Completed Sub Area Name: Not reported
Completed Document Type: Annual Oversight Cost Estimate
Completed Date: 09/05/2018
Comments: FY 1819 Estimate: \$10,642

Completed Area Name: PROJECT WIDE
Completed Sub Area Name: Not reported
Completed Document Type: Annual Oversight Cost Estimate
Completed Date: 09/14/2020
Comments: Not reported

Completed Area Name: PROJECT WIDE
Completed Sub Area Name: Not reported
Completed Document Type: Land Use Restriction
Completed Date: 10/09/2018
Comments: Fully Executed & Recorded Final LUC

Completed Area Name: PROJECT WIDE
Completed Sub Area Name: Not reported
Completed Document Type: Annual Oversight Cost Estimate
Completed Date: 09/10/2019
Comments: Completed on 9/10/2019.

Completed Area Name: PROJECT WIDE
Completed Sub Area Name: Not reported
Completed Document Type: Project Management
Completed Date: 06/30/2021
Comments: DTSC completed PM for the FY.

Future Area Name: PROJECT WIDE
Future Sub Area Name: Not reported
Future Document Type: 5 Year Review Reports
Future Due Date: 2023
Schedule Area Name: Not reported
Schedule Sub Area Name: Not reported
Schedule Document Type: Not reported
Schedule Due Date: Not reported
Schedule Revised Date: Not reported

VCP:

Name: DANNY K CLEANERS (FORMER)
Address: 1941 N. TUSTIN AVENUE
City,State,Zip: SANTA ANA, CA 92705
Facility ID: 60002324
Site Type: Voluntary Cleanup
Site Type Detail: Voluntary Cleanup
Site Mgmt. Req.: NONE SPECIFIED

Map ID
Direction
Distance
Elevation

MAP FINDINGS

Site

Database(s)

EDR ID Number
EPA ID Number

DANNY K CLEANERS (FORMER) (Continued)

S120052837

Acres: 0.08
National Priorities List: NO
Cleanup Oversight Agencies: SMBRP
Lead Agency: SMBRP
Lead Agency Description: DTSC - Site Cleanup Program
Project Manager: Greg Sweel
Supervisor: Yolanda Garza
Division Branch: Southern California Schools & Brownfields Outreach
Site Code: 401736
Assembly: , 69
Senate: , 34
Special Programs Code: Not reported
Status: Certified O&M - Land Use Restrictions Only
Status Date: 02/09/2021
Restricted Use: YES
Funding: Responsible Party
Lat/Long: 33.76349 / -117.8352
APN: 396-301-06
Past Use: DRY CLEANING
Potential COC: 30022
Confirmed COC: 30022
Potential Description: SV
Alias Name: 396-301-06
Alias Type: APN
Alias Name: 401736
Alias Type: Project Code (Site Code)
Alias Name: 401736
Alias Type: Project Code (Site Code)
Alias Name: 60002324
Alias Type: Envirostor ID Number

Completed Info:

Completed Area Name: PROJECT WIDE
Completed Sub Area Name: Not reported
Completed Document Type: Land Use Restriction Monitoring Report
Completed Date: 01/28/2019
Comments: Not reported

Completed Area Name: PROJECT WIDE
Completed Sub Area Name: Not reported
Completed Document Type: Land Use Restriction Monitoring Report
Completed Date: 01/13/2020
Comments: Not reported

Completed Area Name: PROJECT WIDE
Completed Sub Area Name: Not reported
Completed Document Type: Land Use Restriction Monitoring Report
Completed Date: 01/20/2021
Comments: Completed

Completed Area Name: PROJECT WIDE
Completed Sub Area Name: Not reported
Completed Document Type: Standard Voluntary Agreement
Completed Date: 11/22/2016
Comments: Fully executed VCA.

Completed Area Name: PROJECT WIDE
Completed Sub Area Name: Not reported

Map ID
Direction
Distance
Elevation

MAP FINDINGS

Site

Database(s)

EDR ID Number
EPA ID Number

DANNY K CLEANERS (FORMER) (Continued)

S120052837

Completed Document Type: Other Report
Completed Date: 02/28/2017
Comments: Final DTSC Letter

Completed Area Name: PROJECT WIDE
Completed Sub Area Name: Not reported
Completed Document Type: Preliminary Endangerment Assessment Report
Completed Date: 05/18/2017
Comments: Conditional Approval Letter

Completed Area Name: PROJECT WIDE
Completed Sub Area Name: Not reported
Completed Document Type: Annual Oversight Cost Estimate
Completed Date: 09/05/2018
Comments: FY 1819 Estimate: \$10,642

Completed Area Name: PROJECT WIDE
Completed Sub Area Name: Not reported
Completed Document Type: Annual Oversight Cost Estimate
Completed Date: 09/14/2020
Comments: Not reported

Completed Area Name: PROJECT WIDE
Completed Sub Area Name: Not reported
Completed Document Type: Land Use Restriction
Completed Date: 10/09/2018
Comments: Fully Executed & Recorded Final LUC

Completed Area Name: PROJECT WIDE
Completed Sub Area Name: Not reported
Completed Document Type: Annual Oversight Cost Estimate
Completed Date: 09/10/2019
Comments: Completed on 9/10/2019.

Completed Area Name: PROJECT WIDE
Completed Sub Area Name: Not reported
Completed Document Type: Project Management
Completed Date: 06/30/2021
Comments: DTSC completed PM for the FY.

Future Area Name: PROJECT WIDE
Future Sub Area Name: Not reported
Future Document Type: 5 Year Review Reports
Future Due Date: 2023
Schedule Area Name: Not reported
Schedule Sub Area Name: Not reported
Schedule Document Type: Not reported
Schedule Due Date: Not reported
Schedule Revised Date: Not reported

DEED:

Name: DANNY K CLEANERS (FORMER)
Address: 1941 N. TUSTIN AVENUE
City,State,Zip: SANTA ANA, CA 92705
Envirostor ID: 60002324
Area: PROJECT WIDE
Sub Area: Not reported

Map ID
Direction
Distance
Elevation

MAP FINDINGS

Site

Database(s)

EDR ID Number
EPA ID Number

DANNY K CLEANERS (FORMER) (Continued)

S120052837

Site Type: VOLUNTARY CLEANUP
Status: CERTIFIED O&M - LAND USE RESTRICTIONS ONLY
Agency: Not reported
Covenant Uploaded: Not reported
Deed Date(s): 10/09/2018
File Name: Envirostor Land Use Restrictions

M89
SSE
1/4-1/2
0.398 mi.
2103 ft.

TUSTIN AVENUE

PFAS S127519675

N/A

TUSTIN, CA

Site 1 of 2 in cluster M

Relative:
Lower
Actual:
179 ft.

PFAS:
Name: TUSTIN AVENUE
Address: Not reported
City,State,Zip: TUSTIN, CA
Envirostor ID: Not reported
Program Type: Not reported
Status: Not reported
Status Date: Not reported
Enviroscreen Score: Not reported
Site Code: Not reported
Global ID: W0603010046
Facility Region: Not reported
Lead Agency: Not reported
Case worker: Not reported
Local Agency: Not reported
Location Case Number: Not reported
File Location: Not reported
Potential Contaminants of Concern: Not reported
Potential Media Affected: Not reported
Site History: Not reported

Begin Date: Not reported
RB Case Number: Not reported
source_type: All PFAS Chemicals
Latitude: 33.761732
Longitude: -117.834444
Geo Tracker URL: http://geotracker.waterboards.ca.gov/profile_report.asp?global_id=W0603010046

Name: TUSTIN AVENUE
Address: Not reported
City,State,Zip: TUSTIN, CA
Envirostor ID: Not reported
Program Type: Not reported
Status: Not reported
Status Date: Not reported
Enviroscreen Score: Not reported
Site Code: Not reported
Global ID: W0603010046
Facility Region: Not reported
Lead Agency: Not reported
Case worker: Not reported
Local Agency: Not reported
Location Case Number: Not reported
File Location: Not reported
Potential Contaminants of Concern: Not reported

Map ID
Direction
Distance
Elevation

MAP FINDINGS

Site

Database(s)

EDR ID Number
EPA ID Number

TUSTIN AVENUE (Continued)

S127519675

Potential Media Affected: Not reported
Site History: Not reported

Begin Date: Not reported
RB Case Number: Not reported
source_type: All PFAS Chemicals
Latitude: 33.761732
Longitude: -117.834444
Geo Tracker URL: http://geotracker.waterboards.ca.gov/profile_report.asp?global_id=W0603010046

Name: TUSTIN AVENUE
Address: Not reported
City,State,Zip: TUSTIN, CA
Envirostor ID: Not reported
Program Type: Not reported
Status: Not reported
Status Date: Not reported
Enviroscreen Score: Not reported
Site Code: Not reported
Global ID: W0603010046
Facility Region: Not reported
Lead Agency: Not reported
Case worker: Not reported
Local Agency: Not reported
Location Case Number: Not reported
File Location: Not reported
Potential Contaminants of Concern: Not reported
Potential Media Affected: Not reported
Site History: Not reported

Begin Date: Not reported
RB Case Number: Not reported
source_type: All PFAS Chemicals
Latitude: 33.761732
Longitude: -117.834444
Geo Tracker URL: http://geotracker.waterboards.ca.gov/profile_report.asp?global_id=W0603010046

Name: TUSTIN AVENUE
Address: Not reported
City,State,Zip: TUSTIN, CA
Envirostor ID: Not reported
Program Type: Not reported
Status: Not reported
Status Date: Not reported
Enviroscreen Score: Not reported
Site Code: Not reported
Global ID: W0603010046
Facility Region: Not reported
Lead Agency: Not reported
Case worker: Not reported
Local Agency: Not reported
Location Case Number: Not reported
File Location: Not reported
Potential Contaminants of Concern: Not reported
Potential Media Affected: Not reported
Site History: Not reported

Map ID
Direction
Distance
Elevation

MAP FINDINGS

Site

Database(s)

EDR ID Number
EPA ID Number

TUSTIN AVENUE (Continued)

S127519675

Begin Date: Not reported
RB Case Number: Not reported
source_type: All PFAS Chemicals
Latitude: 33.761732
Longitude: -117.834444
Geo Tracker URL: http://geotracker.waterboards.ca.gov/profile_report.asp?global_id=W0603010046

Name: TUSTIN AVENUE
Address: Not reported
City,State,Zip: TUSTIN, CA
Envirostor ID: Not reported
Program Type: Not reported
Status: Not reported
Status Date: Not reported
Enviroscreen Score: Not reported
Site Code: Not reported
Global ID: W0603010046
Facility Region: Not reported
Lead Agency: Not reported
Case worker: Not reported
Local Agency: Not reported
Location Case Number: Not reported
File Location: Not reported
Potential Contaminants of Concern: Not reported
Potential Media Affected: Not reported
Site History: Not reported

Begin Date: Not reported
RB Case Number: Not reported
source_type: All PFAS Chemicals
Latitude: 33.761732
Longitude: -117.834444
Geo Tracker URL: http://geotracker.waterboards.ca.gov/profile_report.asp?global_id=W0603010046

Name: TUSTIN AVENUE
Address: Not reported
City,State,Zip: TUSTIN, CA
Envirostor ID: Not reported
Program Type: Not reported
Status: Not reported
Status Date: Not reported
Enviroscreen Score: Not reported
Site Code: Not reported
Global ID: W0603010046
Facility Region: Not reported
Lead Agency: Not reported
Case worker: Not reported
Local Agency: Not reported
Location Case Number: Not reported
File Location: Not reported
Potential Contaminants of Concern: Not reported
Potential Media Affected: Not reported
Site History: Not reported

Begin Date: Not reported
RB Case Number: Not reported
source_type: All PFAS Chemicals

Map ID
Direction
Distance
Elevation

MAP FINDINGS

Site

Database(s)

EDR ID Number
EPA ID Number

TUSTIN AVENUE (Continued)

S127519675

Latitude: 33.761732
Longitude: -117.834444
Geo Tracker URL: http://geotracker.waterboards.ca.gov/profile_report.asp?global_id=W0603010046

Name: TUSTIN AVENUE
Address: Not reported
City,State,Zip: TUSTIN, CA
Envirostor ID: Not reported
Program Type: Not reported
Status: Not reported
Status Date: Not reported
Enviroscreen Score: Not reported
Site Code: Not reported
Global ID: W0603010046
Facility Region: Not reported
Lead Agency: Not reported
Case worker: Not reported
Local Agency: Not reported
Location Case Number: Not reported
File Location: Not reported
Potential Contaminants of Concern: Not reported
Potential Media Affected: Not reported
Site History: Not reported

Begin Date: Not reported
RB Case Number: Not reported
source_type: All PFAS Chemicals
Latitude: 33.761732
Longitude: -117.834444
Geo Tracker URL: http://geotracker.waterboards.ca.gov/profile_report.asp?global_id=W0603010046

Name: TUSTIN AVENUE
Address: Not reported
City,State,Zip: TUSTIN, CA
Envirostor ID: Not reported
Program Type: Not reported
Status: Not reported
Status Date: Not reported
Enviroscreen Score: Not reported
Site Code: Not reported
Global ID: W0603010046
Facility Region: Not reported
Lead Agency: Not reported
Case worker: Not reported
Local Agency: Not reported
Location Case Number: Not reported
File Location: Not reported
Potential Contaminants of Concern: Not reported
Potential Media Affected: Not reported
Site History: Not reported

Begin Date: Not reported
RB Case Number: Not reported
source_type: All PFAS Chemicals
Latitude: 33.761732
Longitude: -117.834444
Geo Tracker URL: http://geotracker.waterboards.ca.gov/profile_report.asp?global_id=W0603010046

Map ID
Direction
Distance
Elevation

MAP FINDINGS

Site

Database(s)

EDR ID Number
EPA ID Number

TUSTIN AVENUE (Continued)

S127519675

Name: TUSTIN AVENUE
Address: Not reported
City,State,Zip: TUSTIN, CA
Envirostor ID: Not reported
Program Type: Not reported
Status: Not reported
Status Date: Not reported
Enviroscreen Score: Not reported
Site Code: Not reported
Global ID: W0603010046
Facility Region: Not reported
Lead Agency: Not reported
Case worker: Not reported
Local Agency: Not reported
Location Case Number: Not reported
File Location: Not reported
Potential Contaminants of Concern: Not reported
Potential Media Affected: Not reported
Site History: Not reported

Begin Date: Not reported
RB Case Number: Not reported
source_type: All PFAS Chemicals
Latitude: 33.761732
Longitude: -117.834444
Geo Tracker URL: http://geotracker.waterboards.ca.gov/profile_report.asp?global_id=W0603010046

Name: TUSTIN AVENUE
Address: Not reported
City,State,Zip: TUSTIN, CA
Envirostor ID: Not reported
Program Type: Not reported
Status: Not reported
Status Date: Not reported
Enviroscreen Score: Not reported
Site Code: Not reported
Global ID: W0603010046
Facility Region: Not reported
Lead Agency: Not reported
Case worker: Not reported
Local Agency: Not reported
Location Case Number: Not reported
File Location: Not reported
Potential Contaminants of Concern: Not reported
Potential Media Affected: Not reported
Site History: Not reported

Begin Date: Not reported
RB Case Number: Not reported
source_type: All PFAS Chemicals
Latitude: 33.761732
Longitude: -117.834444
Geo Tracker URL: http://geotracker.waterboards.ca.gov/profile_report.asp?global_id=W0603010046

Name: TUSTIN AVENUE
Address: Not reported
City,State,Zip: TUSTIN, CA

Map ID
Direction
Distance
Elevation

MAP FINDINGS

Site

Database(s)

EDR ID Number
EPA ID Number

TUSTIN AVENUE (Continued)

S127519675

Envirostor ID: Not reported
Program Type: Not reported
Status: Not reported
Status Date: Not reported
Enviroscreen Score: Not reported
Site Code: Not reported
Global ID: W0603010046
Facility Region: Not reported
Lead Agency: Not reported
Case worker: Not reported
Local Agency: Not reported
Location Case Number: Not reported
File Location: Not reported
Potential Contaminants of Concern: Not reported
Potential Media Affected: Not reported
Site History: Not reported

Begin Date: Not reported
RB Case Number: Not reported
source_type: All PFAS Chemicals
Latitude: 33.761732
Longitude: -117.834444
Geo Tracker URL: http://geotracker.waterboards.ca.gov/profile_report.asp?global_id=W0603010046

Name: TUSTIN AVENUE
Address: Not reported
City,State,Zip: TUSTIN, CA
Envirostor ID: Not reported
Program Type: Not reported
Status: Not reported
Status Date: Not reported
Enviroscreen Score: Not reported
Site Code: Not reported
Global ID: W0603010046
Facility Region: Not reported
Lead Agency: Not reported
Case worker: Not reported
Local Agency: Not reported
Location Case Number: Not reported
File Location: Not reported
Potential Contaminants of Concern: Not reported
Potential Media Affected: Not reported
Site History: Not reported

Begin Date: Not reported
RB Case Number: Not reported
source_type: All PFAS Chemicals
Latitude: 33.761732
Longitude: -117.834444
Geo Tracker URL: http://geotracker.waterboards.ca.gov/profile_report.asp?global_id=W0603010046

Name: TUSTIN AVENUE
Address: Not reported
City,State,Zip: TUSTIN, CA
Envirostor ID: Not reported
Program Type: Not reported
Status: Not reported

Map ID
Direction
Distance
Elevation

MAP FINDINGS

Site

Database(s)

EDR ID Number
EPA ID Number

TUSTIN AVENUE (Continued)

S127519675

Status Date: Not reported
Enviroscreen Score: Not reported
Site Code: Not reported
Global ID: W0603010046
Facility Region: Not reported
Lead Agency: Not reported
Case worker: Not reported
Local Agency: Not reported
Location Case Number: Not reported
File Location: Not reported
Potential Contaminants of Concern: Not reported
Potential Media Affected: Not reported
Site History: Not reported

Begin Date: Not reported
RB Case Number: Not reported
source_type: All PFAS Chemicals
Latitude: 33.761732
Longitude: -117.834444
Geo Tracker URL: http://geotracker.waterboards.ca.gov/profile_report.asp?global_id=W0603010046

Name: TUSTIN AVENUE
Address: Not reported
City,State,Zip: TUSTIN, CA
Envirostor ID: Not reported
Program Type: Not reported
Status: Not reported
Status Date: Not reported
Enviroscreen Score: Not reported
Site Code: Not reported
Global ID: W0603010046
Facility Region: Not reported
Lead Agency: Not reported
Case worker: Not reported
Local Agency: Not reported
Location Case Number: Not reported
File Location: Not reported
Potential Contaminants of Concern: Not reported
Potential Media Affected: Not reported
Site History: Not reported

Begin Date: Not reported
RB Case Number: Not reported
source_type: All PFAS Chemicals
Latitude: 33.761732
Longitude: -117.834444
Geo Tracker URL: http://geotracker.waterboards.ca.gov/profile_report.asp?global_id=W0603010046

Name: TUSTIN AVENUE
Address: Not reported
City,State,Zip: TUSTIN, CA
Envirostor ID: Not reported
Program Type: Not reported
Status: Not reported
Status Date: Not reported
Enviroscreen Score: Not reported
Site Code: Not reported

Map ID
Direction
Distance
Elevation

MAP FINDINGS

Site

Database(s)

EDR ID Number
EPA ID Number

TUSTIN AVENUE (Continued)

S127519675

Global ID: W0603010046
Facility Region: Not reported
Lead Agency: Not reported
Case worker: Not reported
Local Agency: Not reported
Location Case Number: Not reported
File Location: Not reported
Potential Contaminants of Concern: Not reported
Potential Media Affected: Not reported
Site History: Not reported

Begin Date: Not reported
RB Case Number: Not reported
source_type: All PFAS Chemicals
Latitude: 33.761732
Longitude: -117.834444
Geo Tracker URL: http://geotracker.waterboards.ca.gov/profile_report.asp?global_id=W0603010046

Name: TUSTIN AVENUE
Address: Not reported
City,State,Zip: TUSTIN, CA
Envirostor ID: Not reported
Program Type: Not reported
Status: Not reported
Status Date: Not reported
Enviroscreen Score: Not reported
Site Code: Not reported
Global ID: W0603010046
Facility Region: Not reported
Lead Agency: Not reported
Case worker: Not reported
Local Agency: Not reported
Location Case Number: Not reported
File Location: Not reported
Potential Contaminants of Concern: Not reported
Potential Media Affected: Not reported
Site History: Not reported

Begin Date: Not reported
RB Case Number: Not reported
source_type: All PFAS Chemicals
Latitude: 33.761732
Longitude: -117.834444
Geo Tracker URL: http://geotracker.waterboards.ca.gov/profile_report.asp?global_id=W0603010046

Name: TUSTIN AVENUE
Address: Not reported
City,State,Zip: TUSTIN, CA
Envirostor ID: Not reported
Program Type: Not reported
Status: Not reported
Status Date: Not reported
Enviroscreen Score: Not reported
Site Code: Not reported
Global ID: W0603010046
Facility Region: Not reported
Lead Agency: Not reported

Map ID
Direction
Distance
Elevation

MAP FINDINGS

Site

Database(s)

EDR ID Number
EPA ID Number

TUSTIN AVENUE (Continued)

S127519675

Case worker: Not reported
Local Agency: Not reported
Location Case Number: Not reported
File Location: Not reported
Potential Contaminants of Concern: Not reported
Potential Media Affected: Not reported
Site History: Not reported

Begin Date: Not reported
RB Case Number: Not reported
source_type: All PFAS Chemicals
Latitude: 33.761732
Longitude: -117.834444
Geo Tracker URL: http://geotracker.waterboards.ca.gov/profile_report.asp?global_id=W0603010046

Name: TUSTIN AVENUE
Address: Not reported
City,State,Zip: TUSTIN, CA
Envirostor ID: Not reported
Program Type: Not reported
Status: Not reported
Status Date: Not reported
Enviroscreen Score: Not reported
Site Code: Not reported
Global ID: W0603010046
Facility Region: Not reported
Lead Agency: Not reported
Case worker: Not reported
Local Agency: Not reported
Location Case Number: Not reported
File Location: Not reported
Potential Contaminants of Concern: Not reported
Potential Media Affected: Not reported
Site History: Not reported

Begin Date: Not reported
RB Case Number: Not reported
source_type: All PFAS Chemicals
Latitude: 33.761732
Longitude: -117.834444
Geo Tracker URL: http://geotracker.waterboards.ca.gov/profile_report.asp?global_id=W0603010046

Name: TUSTIN AVENUE
Address: Not reported
City,State,Zip: TUSTIN, CA
Envirostor ID: Not reported
Program Type: Not reported
Status: Not reported
Status Date: Not reported
Enviroscreen Score: Not reported
Site Code: Not reported
Global ID: W0603010046
Facility Region: Not reported
Lead Agency: Not reported
Case worker: Not reported
Local Agency: Not reported
Location Case Number: Not reported

Map ID
Direction
Distance
Elevation

MAP FINDINGS

Site

Database(s)

EDR ID Number
EPA ID Number

TUSTIN AVENUE (Continued)

S127519675

File Location: Not reported
Potential Contaminants of Concern: Not reported
Potential Media Affected: Not reported
Site History: Not reported

Begin Date: Not reported
RB Case Number: Not reported
source_type: All PFAS Chemicals
Latitude: 33.761732
Longitude: -117.834444
Geo Tracker URL: http://geotracker.waterboards.ca.gov/profile_report.asp?global_id=W0603010046

Name: TUSTIN AVENUE
Address: Not reported
City,State,Zip: TUSTIN, CA
Envirostor ID: Not reported
Program Type: Not reported
Status: Not reported
Status Date: Not reported
Enviroscreen Score: Not reported
Site Code: Not reported
Global ID: W0603010046
Facility Region: Not reported
Lead Agency: Not reported
Case worker: Not reported
Local Agency: Not reported
Location Case Number: Not reported
File Location: Not reported
Potential Contaminants of Concern: Not reported
Potential Media Affected: Not reported
Site History: Not reported

Begin Date: Not reported
RB Case Number: Not reported
source_type: All PFAS Chemicals
Latitude: 33.761732
Longitude: -117.834444
Geo Tracker URL: http://geotracker.waterboards.ca.gov/profile_report.asp?global_id=W0603010046

Name: TUSTIN AVENUE
Address: Not reported
City,State,Zip: TUSTIN, CA
Envirostor ID: Not reported
Program Type: Not reported
Status: Not reported
Status Date: Not reported
Enviroscreen Score: Not reported
Site Code: Not reported
Global ID: W0603010046
Facility Region: Not reported
Lead Agency: Not reported
Case worker: Not reported
Local Agency: Not reported
Location Case Number: Not reported
File Location: Not reported
Potential Contaminants of Concern: Not reported
Potential Media Affected: Not reported

Map ID
Direction
Distance
Elevation

MAP FINDINGS

Site

Database(s)

EDR ID Number
EPA ID Number

TUSTIN AVENUE (Continued)

S127519675

Site History: Not reported
Begin Date: Not reported
RB Case Number: Not reported
source_type: All PFAS Chemicals
Latitude: 33.761732
Longitude: -117.834444
Geo Tracker URL: http://geotracker.waterboards.ca.gov/profile_report.asp?global_id=W0603010046

Name: TUSTIN AVENUE
Address: Not reported
City,State,Zip: TUSTIN, CA
Envirostor ID: Not reported
Program Type: Not reported
Status: Not reported
Status Date: Not reported
Enviroscreen Score: Not reported
Site Code: Not reported
Global ID: W0603010046
Facility Region: Not reported
Lead Agency: Not reported
Case worker: Not reported
Local Agency: Not reported
Location Case Number: Not reported
File Location: Not reported
Potential Contaminants of Concern: Not reported
Potential Media Affected: Not reported
Site History: Not reported

Begin Date: Not reported
RB Case Number: Not reported
source_type: All PFAS Chemicals
Latitude: 33.761732
Longitude: -117.834444
Geo Tracker URL: http://geotracker.waterboards.ca.gov/profile_report.asp?global_id=W0603010046

Name: TUSTIN AVENUE
Address: Not reported
City,State,Zip: TUSTIN, CA
Envirostor ID: Not reported
Program Type: Not reported
Status: Not reported
Status Date: Not reported
Enviroscreen Score: Not reported
Site Code: Not reported
Global ID: W0603010046
Facility Region: Not reported
Lead Agency: Not reported
Case worker: Not reported
Local Agency: Not reported
Location Case Number: Not reported
File Location: Not reported
Potential Contaminants of Concern: Not reported
Potential Media Affected: Not reported
Site History: Not reported

Begin Date: Not reported

Map ID
Direction
Distance
Elevation

MAP FINDINGS

Site

Database(s)

EDR ID Number
EPA ID Number

TUSTIN AVENUE (Continued)

S127519675

RB Case Number: Not reported
source_type: All PFAS Chemicals
Latitude: 33.761732
Longitude: -117.834444
Geo Tracker URL: http://geotracker.waterboards.ca.gov/profile_report.asp?global_id=W0603010046

Name: TUSTIN AVENUE
Address: Not reported
City,State,Zip: TUSTIN, CA
Envirostor ID: Not reported
Program Type: Not reported
Status: Not reported
Status Date: Not reported
Enviroscreen Score: Not reported
Site Code: Not reported
Global ID: W0603010046
Facility Region: Not reported
Lead Agency: Not reported
Case worker: Not reported
Local Agency: Not reported
Location Case Number: Not reported
File Location: Not reported
Potential Contaminants of Concern: Not reported
Potential Media Affected: Not reported
Site History: Not reported

Begin Date: Not reported
RB Case Number: Not reported
source_type: All PFAS Chemicals
Latitude: 33.761732
Longitude: -117.834444
Geo Tracker URL: http://geotracker.waterboards.ca.gov/profile_report.asp?global_id=W0603010046

Name: TUSTIN AVENUE
Address: Not reported
City,State,Zip: TUSTIN, CA
Envirostor ID: Not reported
Program Type: Not reported
Status: Not reported
Status Date: Not reported
Enviroscreen Score: Not reported
Site Code: Not reported
Global ID: W0603010046
Facility Region: Not reported
Lead Agency: Not reported
Case worker: Not reported
Local Agency: Not reported
Location Case Number: Not reported
File Location: Not reported
Potential Contaminants of Concern: Not reported
Potential Media Affected: Not reported
Site History: Not reported

Begin Date: Not reported
RB Case Number: Not reported
source_type: All PFAS Chemicals
Latitude: 33.761732

Map ID
Direction
Distance
Elevation

MAP FINDINGS

Site

Database(s)

EDR ID Number
EPA ID Number

TUSTIN AVENUE (Continued)

S127519675

Longitude: -117.834444
Geo Tracker URL: http://geotracker.waterboards.ca.gov/profile_report.asp?global_id=W0603010046

Name: TUSTIN AVENUE
Address: Not reported
City,State,Zip: TUSTIN, CA
Envirostor ID: Not reported
Program Type: Not reported
Status: Not reported
Status Date: Not reported
Enviroscreen Score: Not reported
Site Code: Not reported
Global ID: W0603010046
Facility Region: Not reported
Lead Agency: Not reported
Case worker: Not reported
Local Agency: Not reported
Location Case Number: Not reported
File Location: Not reported
Potential Contaminants of Concern: Not reported
Potential Media Affected: Not reported
Site History: Not reported

Begin Date: Not reported
RB Case Number: Not reported
source_type: All PFAS Chemicals
Latitude: 33.761732
Longitude: -117.834444
Geo Tracker URL: http://geotracker.waterboards.ca.gov/profile_report.asp?global_id=W0603010046

Name: TUSTIN AVENUE
Address: Not reported
City,State,Zip: TUSTIN, CA
Envirostor ID: Not reported
Program Type: Not reported
Status: Not reported
Status Date: Not reported
Enviroscreen Score: Not reported
Site Code: Not reported
Global ID: W0603010046
Facility Region: Not reported
Lead Agency: Not reported
Case worker: Not reported
Local Agency: Not reported
Location Case Number: Not reported
File Location: Not reported
Potential Contaminants of Concern: Not reported
Potential Media Affected: Not reported
Site History: Not reported

Begin Date: Not reported
RB Case Number: Not reported
source_type: All PFAS Chemicals
Latitude: 33.761732
Longitude: -117.834444
Geo Tracker URL: http://geotracker.waterboards.ca.gov/profile_report.asp?global_id=W0603010046

Map ID
Direction
Distance
Elevation

MAP FINDINGS

Site

Database(s)

EDR ID Number
EPA ID Number

TUSTIN AVENUE (Continued)

S127519675

Name: TUSTIN AVENUE
Address: Not reported
City,State,Zip: TUSTIN, CA
Envirostor ID: Not reported
Program Type: Not reported
Status: Not reported
Status Date: Not reported
Enviroscreen Score: Not reported
Site Code: Not reported
Global ID: W0603010046
Facility Region: Not reported
Lead Agency: Not reported
Case worker: Not reported
Local Agency: Not reported
Location Case Number: Not reported
File Location: Not reported
Potential Contaminants of Concern: Not reported
Potential Media Affected: Not reported
Site History: Not reported

Begin Date: Not reported
RB Case Number: Not reported
source_type: All PFAS Chemicals
Latitude: 33.761732
Longitude: -117.834444
Geo Tracker URL: http://geotracker.waterboards.ca.gov/profile_report.asp?global_id=W0603010046

Name: TUSTIN AVENUE
Address: Not reported
City,State,Zip: TUSTIN, CA
Envirostor ID: Not reported
Program Type: Not reported
Status: Not reported
Status Date: Not reported
Enviroscreen Score: Not reported
Site Code: Not reported
Global ID: W0603010046
Facility Region: Not reported
Lead Agency: Not reported
Case worker: Not reported
Local Agency: Not reported
Location Case Number: Not reported
File Location: Not reported
Potential Contaminants of Concern: Not reported
Potential Media Affected: Not reported
Site History: Not reported

Begin Date: Not reported
RB Case Number: Not reported
source_type: All PFAS Chemicals
Latitude: 33.761732
Longitude: -117.834444
Geo Tracker URL: http://geotracker.waterboards.ca.gov/profile_report.asp?global_id=W0603010046

Name: TUSTIN AVENUE
Address: Not reported
City,State,Zip: TUSTIN, CA

Map ID
Direction
Distance
Elevation

MAP FINDINGS

Site

Database(s)

EDR ID Number
EPA ID Number

TUSTIN AVENUE (Continued)

S127519675

Envirostor ID: Not reported
Program Type: Not reported
Status: Not reported
Status Date: Not reported
Enviroscreen Score: Not reported
Site Code: Not reported
Global ID: W0603010046
Facility Region: Not reported
Lead Agency: Not reported
Case worker: Not reported
Local Agency: Not reported
Location Case Number: Not reported
File Location: Not reported
Potential Contaminants of Concern: Not reported
Potential Media Affected: Not reported
Site History: Not reported

Begin Date: Not reported
RB Case Number: Not reported
source_type: All PFAS Chemicals
Latitude: 33.761732
Longitude: -117.834444
Geo Tracker URL: http://geotracker.waterboards.ca.gov/profile_report.asp?global_id=W0603010046

Name: TUSTIN AVENUE
Address: Not reported
City,State,Zip: TUSTIN, CA
Envirostor ID: Not reported
Program Type: Not reported
Status: Not reported
Status Date: Not reported
Enviroscreen Score: Not reported
Site Code: Not reported
Global ID: W0603010046
Facility Region: Not reported
Lead Agency: Not reported
Case worker: Not reported
Local Agency: Not reported
Location Case Number: Not reported
File Location: Not reported
Potential Contaminants of Concern: Not reported
Potential Media Affected: Not reported
Site History: Not reported

Begin Date: Not reported
RB Case Number: Not reported
source_type: All PFAS Chemicals
Latitude: 33.761732
Longitude: -117.834444
Geo Tracker URL: http://geotracker.waterboards.ca.gov/profile_report.asp?global_id=W0603010046

Name: TUSTIN AVENUE
Address: Not reported
City,State,Zip: TUSTIN, CA
Envirostor ID: Not reported
Program Type: Not reported
Status: Not reported

Map ID
Direction
Distance
Elevation

MAP FINDINGS

Site

Database(s)

EDR ID Number
EPA ID Number

TUSTIN AVENUE (Continued)

S127519675

Status Date: Not reported
Enviroscreen Score: Not reported
Site Code: Not reported
Global ID: W0603010046
Facility Region: Not reported
Lead Agency: Not reported
Case worker: Not reported
Local Agency: Not reported
Location Case Number: Not reported
File Location: Not reported
Potential Contaminants of Concern: Not reported
Potential Media Affected: Not reported
Site History: Not reported

Begin Date: Not reported
RB Case Number: Not reported
source_type: All PFAS Chemicals
Latitude: 33.761732
Longitude: -117.834444
Geo Tracker URL: http://geotracker.waterboards.ca.gov/profile_report.asp?global_id=W0603010046

Name: TUSTIN AVENUE
Address: Not reported
City,State,Zip: TUSTIN, CA
Envirostor ID: Not reported
Program Type: Not reported
Status: Not reported
Status Date: Not reported
Enviroscreen Score: Not reported
Site Code: Not reported
Global ID: W0603010046
Facility Region: Not reported
Lead Agency: Not reported
Case worker: Not reported
Local Agency: Not reported
Location Case Number: Not reported
File Location: Not reported
Potential Contaminants of Concern: Not reported
Potential Media Affected: Not reported
Site History: Not reported

Begin Date: Not reported
RB Case Number: Not reported
source_type: All PFAS Chemicals
Latitude: 33.761732
Longitude: -117.834444
Geo Tracker URL: http://geotracker.waterboards.ca.gov/profile_report.asp?global_id=W0603010046

Name: TUSTIN AVENUE
Address: Not reported
City,State,Zip: TUSTIN, CA
Envirostor ID: Not reported
Program Type: Not reported
Status: Not reported
Status Date: Not reported
Enviroscreen Score: Not reported
Site Code: Not reported

Map ID
Direction
Distance
Elevation

MAP FINDINGS

Site

Database(s)

EDR ID Number
EPA ID Number

TUSTIN AVENUE (Continued)

S127519675

Global ID: W0603010046
Facility Region: Not reported
Lead Agency: Not reported
Case worker: Not reported
Local Agency: Not reported
Location Case Number: Not reported
File Location: Not reported
Potential Contaminants of Concern: Not reported
Potential Media Affected: Not reported
Site History: Not reported

Begin Date: Not reported
RB Case Number: Not reported
source_type: All PFAS Chemicals
Latitude: 33.761732
Longitude: -117.834444
Geo Tracker URL: http://geotracker.waterboards.ca.gov/profile_report.asp?global_id=W0603010046

Name: TUSTIN AVENUE
Address: Not reported
City,State,Zip: TUSTIN, CA
Envirostor ID: Not reported
Program Type: Not reported
Status: Not reported
Status Date: Not reported
Enviroscreen Score: Not reported
Site Code: Not reported
Global ID: W0603010046
Facility Region: Not reported
Lead Agency: Not reported
Case worker: Not reported
Local Agency: Not reported
Location Case Number: Not reported
File Location: Not reported
Potential Contaminants of Concern: Not reported
Potential Media Affected: Not reported
Site History: Not reported

Begin Date: Not reported
RB Case Number: Not reported
source_type: All PFAS Chemicals
Latitude: 33.761732
Longitude: -117.834444
Geo Tracker URL: http://geotracker.waterboards.ca.gov/profile_report.asp?global_id=W0603010046

Name: TUSTIN AVENUE
Address: Not reported
City,State,Zip: TUSTIN, CA
Envirostor ID: Not reported
Program Type: Not reported
Status: Not reported
Status Date: Not reported
Enviroscreen Score: Not reported
Site Code: Not reported
Global ID: W0603010046
Facility Region: Not reported
Lead Agency: Not reported

Map ID
Direction
Distance
Elevation

MAP FINDINGS

Site

Database(s)

EDR ID Number
EPA ID Number

TUSTIN AVENUE (Continued)

S127519675

Case worker: Not reported
Local Agency: Not reported
Location Case Number: Not reported
File Location: Not reported
Potential Contaminants of Concern: Not reported
Potential Media Affected: Not reported
Site History: Not reported

Begin Date: Not reported
RB Case Number: Not reported
source_type: All PFAS Chemicals
Latitude: 33.761732
Longitude: -117.834444
Geo Tracker URL: http://geotracker.waterboards.ca.gov/profile_report.asp?global_id=W0603010046

Name: TUSTIN AVENUE
Address: Not reported
City,State,Zip: TUSTIN, CA
Envirostor ID: Not reported
Program Type: Not reported
Status: Not reported
Status Date: Not reported
Enviroscreen Score: Not reported
Site Code: Not reported
Global ID: W0603010046
Facility Region: Not reported
Lead Agency: Not reported
Case worker: Not reported
Local Agency: Not reported
Location Case Number: Not reported
File Location: Not reported
Potential Contaminants of Concern: Not reported
Potential Media Affected: Not reported
Site History: Not reported

Begin Date: Not reported
RB Case Number: Not reported
source_type: All PFAS Chemicals
Latitude: 33.761732
Longitude: -117.834444
Geo Tracker URL: http://geotracker.waterboards.ca.gov/profile_report.asp?global_id=W0603010046

Name: TUSTIN AVENUE
Address: Not reported
City,State,Zip: TUSTIN, CA
Envirostor ID: Not reported
Program Type: Not reported
Status: Not reported
Status Date: Not reported
Enviroscreen Score: Not reported
Site Code: Not reported
Global ID: W0603010046
Facility Region: Not reported
Lead Agency: Not reported
Case worker: Not reported
Local Agency: Not reported
Location Case Number: Not reported

Map ID
Direction
Distance
Elevation

MAP FINDINGS

Site

Database(s)

EDR ID Number
EPA ID Number

TUSTIN AVENUE (Continued)

S127519675

File Location: Not reported
Potential Contaminants of Concern: Not reported
Potential Media Affected: Not reported
Site History: Not reported

Begin Date: Not reported
RB Case Number: Not reported
source_type: All PFAS Chemicals
Latitude: 33.761732
Longitude: -117.834444
Geo Tracker URL: http://geotracker.waterboards.ca.gov/profile_report.asp?global_id=W0603010046

Name: TUSTIN AVENUE
Address: Not reported
City,State,Zip: TUSTIN, CA
Envirostor ID: Not reported
Program Type: Not reported
Status: Not reported
Status Date: Not reported
Enviroscreen Score: Not reported
Site Code: Not reported
Global ID: W0603010046
Facility Region: Not reported
Lead Agency: Not reported
Case worker: Not reported
Local Agency: Not reported
Location Case Number: Not reported
File Location: Not reported
Potential Contaminants of Concern: Not reported
Potential Media Affected: Not reported
Site History: Not reported

Begin Date: Not reported
RB Case Number: Not reported
source_type: All PFAS Chemicals
Latitude: 33.761732
Longitude: -117.834444
Geo Tracker URL: http://geotracker.waterboards.ca.gov/profile_report.asp?global_id=W0603010046

Name: TUSTIN AVENUE
Address: Not reported
City,State,Zip: TUSTIN, CA
Envirostor ID: Not reported
Program Type: Not reported
Status: Not reported
Status Date: Not reported
Enviroscreen Score: Not reported
Site Code: Not reported
Global ID: W0603010046
Facility Region: Not reported
Lead Agency: Not reported
Case worker: Not reported
Local Agency: Not reported
Location Case Number: Not reported
File Location: Not reported
Potential Contaminants of Concern: Not reported
Potential Media Affected: Not reported

Map ID
Direction
Distance
Elevation

MAP FINDINGS

Site

Database(s)

EDR ID Number
EPA ID Number

TUSTIN AVENUE (Continued)

S127519675

Site History: Not reported
Begin Date: Not reported
RB Case Number: Not reported
source_type: All PFAS Chemicals
Latitude: 33.761732
Longitude: -117.834444
Geo Tracker URL: http://geotracker.waterboards.ca.gov/profile_report.asp?global_id=W0603010046

Name: TUSTIN AVENUE
Address: Not reported
City,State,Zip: TUSTIN, CA
Envirostor ID: Not reported
Program Type: Not reported
Status: Not reported
Status Date: Not reported
Enviroscreen Score: Not reported
Site Code: Not reported
Global ID: W0603010046
Facility Region: Not reported
Lead Agency: Not reported
Case worker: Not reported
Local Agency: Not reported
Location Case Number: Not reported
File Location: Not reported
Potential Contaminants of Concern: Not reported
Potential Media Affected: Not reported
Site History: Not reported

Begin Date: Not reported
RB Case Number: Not reported
source_type: All PFAS Chemicals
Latitude: 33.761732
Longitude: -117.834444
Geo Tracker URL: http://geotracker.waterboards.ca.gov/profile_report.asp?global_id=W0603010046

Name: TUSTIN AVENUE
Address: Not reported
City,State,Zip: TUSTIN, CA
Envirostor ID: Not reported
Program Type: Not reported
Status: Not reported
Status Date: Not reported
Enviroscreen Score: Not reported
Site Code: Not reported
Global ID: W0603010046
Facility Region: Not reported
Lead Agency: Not reported
Case worker: Not reported
Local Agency: Not reported
Location Case Number: Not reported
File Location: Not reported
Potential Contaminants of Concern: Not reported
Potential Media Affected: Not reported
Site History: Not reported

Begin Date: Not reported

Map ID
Direction
Distance
Elevation

MAP FINDINGS

Site

Database(s)

EDR ID Number
EPA ID Number

TUSTIN AVENUE (Continued)

S127519675

RB Case Number: Not reported
source_type: All PFAS Chemicals
Latitude: 33.761732
Longitude: -117.834444
Geo Tracker URL: http://geotracker.waterboards.ca.gov/profile_report.asp?global_id=W0603010046

Name: TUSTIN AVENUE
Address: Not reported
City,State,Zip: TUSTIN, CA
Envirostor ID: Not reported
Program Type: Not reported
Status: Not reported
Status Date: Not reported
Enviroscreen Score: Not reported
Site Code: Not reported
Global ID: W0603010046
Facility Region: Not reported
Lead Agency: Not reported
Case worker: Not reported
Local Agency: Not reported
Location Case Number: Not reported
File Location: Not reported
Potential Contaminants of Concern: Not reported
Potential Media Affected: Not reported
Site History: Not reported

Begin Date: Not reported
RB Case Number: Not reported
source_type: All PFAS Chemicals
Latitude: 33.761732
Longitude: -117.834444
Geo Tracker URL: http://geotracker.waterboards.ca.gov/profile_report.asp?global_id=W0603010046

Name: TUSTIN AVENUE
Address: Not reported
City,State,Zip: TUSTIN, CA
Envirostor ID: Not reported
Program Type: Not reported
Status: Not reported
Status Date: Not reported
Enviroscreen Score: Not reported
Site Code: Not reported
Global ID: W0603010046
Facility Region: Not reported
Lead Agency: Not reported
Case worker: Not reported
Local Agency: Not reported
Location Case Number: Not reported
File Location: Not reported
Potential Contaminants of Concern: Not reported
Potential Media Affected: Not reported
Site History: Not reported

Begin Date: Not reported
RB Case Number: Not reported
source_type: All PFAS Chemicals
Latitude: 33.761732

Map ID
Direction
Distance
Elevation

MAP FINDINGS

Site

Database(s)

EDR ID Number
EPA ID Number

TUSTIN AVENUE (Continued)

S127519675

Longitude: -117.834444
Geo Tracker URL: http://geotracker.waterboards.ca.gov/profile_report.asp?global_id=W0603010046

Name: TUSTIN AVENUE
Address: Not reported
City,State,Zip: TUSTIN, CA
Envirostor ID: Not reported
Program Type: Not reported
Status: Not reported
Status Date: Not reported
Enviroscreen Score: Not reported
Site Code: Not reported
Global ID: W0603010046
Facility Region: Not reported
Lead Agency: Not reported
Case worker: Not reported
Local Agency: Not reported
Location Case Number: Not reported
File Location: Not reported
Potential Contaminants of Concern: Not reported
Potential Media Affected: Not reported
Site History: Not reported

Begin Date: Not reported
RB Case Number: Not reported
source_type: All PFAS Chemicals
Latitude: 33.761732
Longitude: -117.834444
Geo Tracker URL: http://geotracker.waterboards.ca.gov/profile_report.asp?global_id=W0603010046

Name: TUSTIN AVENUE
Address: Not reported
City,State,Zip: TUSTIN, CA
Envirostor ID: Not reported
Program Type: Not reported
Status: Not reported
Status Date: Not reported
Enviroscreen Score: Not reported
Site Code: Not reported
Global ID: W0603010046
Facility Region: Not reported
Lead Agency: Not reported
Case worker: Not reported
Local Agency: Not reported
Location Case Number: Not reported
File Location: Not reported
Potential Contaminants of Concern: Not reported
Potential Media Affected: Not reported
Site History: Not reported

Begin Date: Not reported
RB Case Number: Not reported
source_type: All PFAS Chemicals
Latitude: 33.761732
Longitude: -117.834444
Geo Tracker URL: http://geotracker.waterboards.ca.gov/profile_report.asp?global_id=W0603010046

Map ID
Direction
Distance
Elevation

MAP FINDINGS

Site

Database(s)

EDR ID Number
EPA ID Number

TUSTIN AVENUE (Continued)

S127519675

Name: TUSTIN AVENUE
Address: Not reported
City,State,Zip: TUSTIN, CA
Envirostor ID: Not reported
Program Type: Not reported
Status: Not reported
Status Date: Not reported
Enviroscreen Score: Not reported
Site Code: Not reported
Global ID: W0603010046
Facility Region: Not reported
Lead Agency: Not reported
Case worker: Not reported
Local Agency: Not reported
Location Case Number: Not reported
File Location: Not reported
Potential Contaminants of Concern: Not reported
Potential Media Affected: Not reported
Site History: Not reported

Begin Date: Not reported
RB Case Number: Not reported
source_type: All PFAS Chemicals
Latitude: 33.761732
Longitude: -117.834444
Geo Tracker URL: http://geotracker.waterboards.ca.gov/profile_report.asp?global_id=W0603010046

Name: TUSTIN AVENUE
Address: Not reported
City,State,Zip: TUSTIN, CA
Envirostor ID: Not reported
Program Type: Not reported
Status: Not reported
Status Date: Not reported
Enviroscreen Score: Not reported
Site Code: Not reported
Global ID: W0603010046
Facility Region: Not reported
Lead Agency: Not reported
Case worker: Not reported
Local Agency: Not reported
Location Case Number: Not reported
File Location: Not reported
Potential Contaminants of Concern: Not reported
Potential Media Affected: Not reported
Site History: Not reported

Begin Date: Not reported
RB Case Number: Not reported
source_type: All PFAS Chemicals
Latitude: 33.761732
Longitude: -117.834444
Geo Tracker URL: http://geotracker.waterboards.ca.gov/profile_report.asp?global_id=W0603010046

Name: TUSTIN AVENUE
Address: Not reported
City,State,Zip: TUSTIN, CA

Map ID
Direction
Distance
Elevation

MAP FINDINGS

Site

Database(s)

EDR ID Number
EPA ID Number

TUSTIN AVENUE (Continued)

S127519675

Envirostor ID: Not reported
Program Type: Not reported
Status: Not reported
Status Date: Not reported
Enviroscreen Score: Not reported
Site Code: Not reported
Global ID: W0603010046
Facility Region: Not reported
Lead Agency: Not reported
Case worker: Not reported
Local Agency: Not reported
Location Case Number: Not reported
File Location: Not reported
Potential Contaminants of Concern: Not reported
Potential Media Affected: Not reported
Site History: Not reported

Begin Date: Not reported
RB Case Number: Not reported
source_type: All PFAS Chemicals
Latitude: 33.761732
Longitude: -117.834444
Geo Tracker URL: http://geotracker.waterboards.ca.gov/profile_report.asp?global_id=W0603010046

Name: TUSTIN AVENUE
Address: Not reported
City,State,Zip: TUSTIN, CA
Envirostor ID: Not reported
Program Type: Not reported
Status: Not reported
Status Date: Not reported
Enviroscreen Score: Not reported
Site Code: Not reported
Global ID: W0603010046
Facility Region: Not reported
Lead Agency: Not reported
Case worker: Not reported
Local Agency: Not reported
Location Case Number: Not reported
File Location: Not reported
Potential Contaminants of Concern: Not reported
Potential Media Affected: Not reported
Site History: Not reported

Begin Date: Not reported
RB Case Number: Not reported
source_type: All PFAS Chemicals
Latitude: 33.761732
Longitude: -117.834444
Geo Tracker URL: http://geotracker.waterboards.ca.gov/profile_report.asp?global_id=W0603010046

Name: TUSTIN AVENUE
Address: Not reported
City,State,Zip: TUSTIN, CA
Envirostor ID: Not reported
Program Type: Not reported
Status: Not reported

Map ID
Direction
Distance
Elevation

MAP FINDINGS

Site

Database(s)

EDR ID Number
EPA ID Number

TUSTIN AVENUE (Continued)

S127519675

Status Date:	Not reported
Enviroscreen Score:	Not reported
Site Code:	Not reported
Global ID:	W0603010046
Facility Region:	Not reported
Lead Agency:	Not reported
Case worker:	Not reported
Local Agency:	Not reported
Location Case Number:	Not reported
File Location:	Not reported
Potential Contaminants of Concern:	Not reported
Potential Media Affected:	Not reported
Site History:	Not reported
Begin Date:	Not reported
RB Case Number:	Not reported
source_type:	All PFAS Chemicals
Latitude:	33.761732
Longitude:	-117.834444
Geo Tracker URL:	http://geotracker.waterboards.ca.gov/profile_report.asp?global_id=W0603010046
Name:	TUSTIN AVENUE
Address:	Not reported
City,State,Zip:	TUSTIN, CA
Envirostor ID:	Not reported
Program Type:	Not reported
Status:	Not reported
Status Date:	Not reported
Enviroscreen Score:	Not reported
Site Code:	Not reported
Global ID:	W0603010046
Facility Region:	Not reported
Lead Agency:	Not reported
Case worker:	Not reported
Local Agency:	Not reported
Location Case Number:	Not reported
File Location:	Not reported
Potential Contaminants of Concern:	Not reported
Potential Media Affected:	Not reported
Site History:	Not reported
Begin Date:	Not reported
RB Case Number:	Not reported
source_type:	All PFAS Chemicals
Latitude:	33.761732
Longitude:	-117.834444
Geo Tracker URL:	http://geotracker.waterboards.ca.gov/profile_report.asp?global_id=W0603010046
Name:	TUSTIN AVENUE
Address:	Not reported
City,State,Zip:	TUSTIN, CA
Envirostor ID:	Not reported
Program Type:	Not reported
Status:	Not reported
Status Date:	Not reported
Enviroscreen Score:	Not reported
Site Code:	Not reported

Map ID
Direction
Distance
Elevation

MAP FINDINGS

Site

Database(s)

EDR ID Number
EPA ID Number

TUSTIN AVENUE (Continued)

S127519675

Global ID: W0603010046
Facility Region: Not reported
Lead Agency: Not reported
Case worker: Not reported
Local Agency: Not reported
Location Case Number: Not reported
File Location: Not reported
Potential Contaminants of Concern: Not reported
Potential Media Affected: Not reported
Site History: Not reported

Begin Date: Not reported
RB Case Number: Not reported
source_type: All PFAS Chemicals
Latitude: 33.761732
Longitude: -117.834444
Geo Tracker URL: http://geotracker.waterboards.ca.gov/profile_report.asp?global_id=W0603010046

Name: TUSTIN AVENUE
Address: Not reported
City,State,Zip: TUSTIN, CA
Envirostor ID: Not reported
Program Type: Not reported
Status: Not reported
Status Date: Not reported
Enviroscreen Score: Not reported
Site Code: Not reported
Global ID: W0603010046
Facility Region: Not reported
Lead Agency: Not reported
Case worker: Not reported
Local Agency: Not reported
Location Case Number: Not reported
File Location: Not reported
Potential Contaminants of Concern: Not reported
Potential Media Affected: Not reported
Site History: Not reported

Begin Date: Not reported
RB Case Number: Not reported
source_type: All PFAS Chemicals
Latitude: 33.761732
Longitude: -117.834444
Geo Tracker URL: http://geotracker.waterboards.ca.gov/profile_report.asp?global_id=W0603010046

Name: TUSTIN AVENUE
Address: Not reported
City,State,Zip: TUSTIN, CA
Envirostor ID: Not reported
Program Type: Not reported
Status: Not reported
Status Date: Not reported
Enviroscreen Score: Not reported
Site Code: Not reported
Global ID: W0603010046
Facility Region: Not reported
Lead Agency: Not reported

Map ID
Direction
Distance
Elevation

MAP FINDINGS

Site

Database(s)

EDR ID Number
EPA ID Number

TUSTIN AVENUE (Continued)

S127519675

Case worker: Not reported
Local Agency: Not reported
Location Case Number: Not reported
File Location: Not reported
Potential Contaminants of Concern: Not reported
Potential Media Affected: Not reported
Site History: Not reported

Begin Date: Not reported
RB Case Number: Not reported
source_type: All PFAS Chemicals
Latitude: 33.761732
Longitude: -117.834444
Geo Tracker URL: http://geotracker.waterboards.ca.gov/profile_report.asp?global_id=W0603010046

Name: TUSTIN AVENUE
Address: Not reported
City,State,Zip: TUSTIN, CA
Envirostor ID: Not reported
Program Type: Not reported
Status: Not reported
Status Date: Not reported
Enviroscreen Score: Not reported
Site Code: Not reported
Global ID: W0603010046
Facility Region: Not reported
Lead Agency: Not reported
Case worker: Not reported
Local Agency: Not reported
Location Case Number: Not reported
File Location: Not reported
Potential Contaminants of Concern: Not reported
Potential Media Affected: Not reported
Site History: Not reported

Begin Date: Not reported
RB Case Number: Not reported
source_type: All PFAS Chemicals
Latitude: 33.761732
Longitude: -117.834444
Geo Tracker URL: http://geotracker.waterboards.ca.gov/profile_report.asp?global_id=W0603010046

Name: TUSTIN AVENUE
Address: Not reported
City,State,Zip: TUSTIN, CA
Envirostor ID: Not reported
Program Type: Not reported
Status: Not reported
Status Date: Not reported
Enviroscreen Score: Not reported
Site Code: Not reported
Global ID: W0603010046
Facility Region: Not reported
Lead Agency: Not reported
Case worker: Not reported
Local Agency: Not reported
Location Case Number: Not reported

Map ID
Direction
Distance
Elevation

MAP FINDINGS

Site

Database(s)

EDR ID Number
EPA ID Number

TUSTIN AVENUE (Continued)

S127519675

File Location: Not reported
Potential Contaminants of Concern: Not reported
Potential Media Affected: Not reported
Site History: Not reported

Begin Date: Not reported
RB Case Number: Not reported
source_type: All PFAS Chemicals
Latitude: 33.761732
Longitude: -117.834444
Geo Tracker URL: http://geotracker.waterboards.ca.gov/profile_report.asp?global_id=W0603010046

Name: TUSTIN AVENUE
Address: Not reported
City,State,Zip: TUSTIN, CA
Envirostor ID: Not reported
Program Type: Not reported
Status: Not reported
Status Date: Not reported
Enviroscreen Score: Not reported
Site Code: Not reported
Global ID: W0603010046
Facility Region: Not reported
Lead Agency: Not reported
Case worker: Not reported
Local Agency: Not reported
Location Case Number: Not reported
File Location: Not reported
Potential Contaminants of Concern: Not reported
Potential Media Affected: Not reported
Site History: Not reported

Begin Date: Not reported
RB Case Number: Not reported
source_type: All PFAS Chemicals
Latitude: 33.761732
Longitude: -117.834444
Geo Tracker URL: http://geotracker.waterboards.ca.gov/profile_report.asp?global_id=W0603010046

Name: TUSTIN AVENUE
Address: Not reported
City,State,Zip: TUSTIN, CA
Envirostor ID: Not reported
Program Type: Not reported
Status: Not reported
Status Date: Not reported
Enviroscreen Score: Not reported
Site Code: Not reported
Global ID: W0603010046
Facility Region: Not reported
Lead Agency: Not reported
Case worker: Not reported
Local Agency: Not reported
Location Case Number: Not reported
File Location: Not reported
Potential Contaminants of Concern: Not reported
Potential Media Affected: Not reported

Map ID
Direction
Distance
Elevation

MAP FINDINGS

Site

Database(s)

EDR ID Number
EPA ID Number

TUSTIN AVENUE (Continued)

S127519675

Site History: Not reported
Begin Date: Not reported
RB Case Number: Not reported
source_type: All PFAS Chemicals
Latitude: 33.761732
Longitude: -117.834444
Geo Tracker URL: http://geotracker.waterboards.ca.gov/profile_report.asp?global_id=W0603010046

Name: TUSTIN AVENUE
Address: Not reported
City,State,Zip: TUSTIN, CA
Envirostor ID: Not reported
Program Type: Not reported
Status: Not reported
Status Date: Not reported
Enviroscreen Score: Not reported
Site Code: Not reported
Global ID: W0603010046
Facility Region: Not reported
Lead Agency: Not reported
Case worker: Not reported
Local Agency: Not reported
Location Case Number: Not reported
File Location: Not reported
Potential Contaminants of Concern: Not reported
Potential Media Affected: Not reported
Site History: Not reported

Begin Date: Not reported
RB Case Number: Not reported
source_type: All PFAS Chemicals
Latitude: 33.761732
Longitude: -117.834444
Geo Tracker URL: http://geotracker.waterboards.ca.gov/profile_report.asp?global_id=W0603010046

Name: TUSTIN AVENUE
Address: Not reported
City,State,Zip: TUSTIN, CA
Envirostor ID: Not reported
Program Type: Not reported
Status: Not reported
Status Date: Not reported
Enviroscreen Score: Not reported
Site Code: Not reported
Global ID: W0603010046
Facility Region: Not reported
Lead Agency: Not reported
Case worker: Not reported
Local Agency: Not reported
Location Case Number: Not reported
File Location: Not reported
Potential Contaminants of Concern: Not reported
Potential Media Affected: Not reported
Site History: Not reported

Begin Date: Not reported

Map ID
Direction
Distance
Elevation

MAP FINDINGS

Site

Database(s)

EDR ID Number
EPA ID Number

TUSTIN AVENUE (Continued)

S127519675

RB Case Number: Not reported
source_type: All PFAS Chemicals
Latitude: 33.761732
Longitude: -117.834444
Geo Tracker URL: http://geotracker.waterboards.ca.gov/profile_report.asp?global_id=W0603010046

Name: TUSTIN AVENUE
Address: Not reported
City,State,Zip: TUSTIN, CA
Envirostor ID: Not reported
Program Type: Not reported
Status: Not reported
Status Date: Not reported
Enviroscreen Score: Not reported
Site Code: Not reported
Global ID: W0603010046
Facility Region: Not reported
Lead Agency: Not reported
Case worker: Not reported
Local Agency: Not reported
Location Case Number: Not reported
File Location: Not reported
Potential Contaminants of Concern: Not reported
Potential Media Affected: Not reported
Site History: Not reported

Begin Date: Not reported
RB Case Number: Not reported
source_type: All PFAS Chemicals
Latitude: 33.761732
Longitude: -117.834444
Geo Tracker URL: http://geotracker.waterboards.ca.gov/profile_report.asp?global_id=W0603010046

Name: TUSTIN AVENUE
Address: Not reported
City,State,Zip: TUSTIN, CA
Envirostor ID: Not reported
Program Type: Not reported
Status: Not reported
Status Date: Not reported
Enviroscreen Score: Not reported
Site Code: Not reported
Global ID: W0603010046
Facility Region: Not reported
Lead Agency: Not reported
Case worker: Not reported
Local Agency: Not reported
Location Case Number: Not reported
File Location: Not reported
Potential Contaminants of Concern: Not reported
Potential Media Affected: Not reported
Site History: Not reported

Begin Date: Not reported
RB Case Number: Not reported
source_type: All PFAS Chemicals
Latitude: 33.761732

Map ID
Direction
Distance
Elevation

MAP FINDINGS

Site

Database(s)

EDR ID Number
EPA ID Number

TUSTIN AVENUE (Continued)

S127519675

Longitude: -117.834444
Geo Tracker URL: http://geotracker.waterboards.ca.gov/profile_report.asp?global_id=W0603010046

Name: TUSTIN AVENUE
Address: Not reported
City,State,Zip: TUSTIN, CA
Envirostor ID: Not reported
Program Type: Not reported
Status: Not reported
Status Date: Not reported
Enviroscreen Score: Not reported
Site Code: Not reported
Global ID: W0603010046
Facility Region: Not reported
Lead Agency: Not reported
Case worker: Not reported
Local Agency: Not reported
Location Case Number: Not reported
File Location: Not reported
Potential Contaminants of Concern: Not reported
Potential Media Affected: Not reported
Site History: Not reported

Begin Date: Not reported
RB Case Number: Not reported
source_type: All PFAS Chemicals
Latitude: 33.761732
Longitude: -117.834444
Geo Tracker URL: http://geotracker.waterboards.ca.gov/profile_report.asp?global_id=W0603010046

Name: TUSTIN AVENUE
Address: Not reported
City,State,Zip: TUSTIN, CA
Envirostor ID: Not reported
Program Type: Not reported
Status: Not reported
Status Date: Not reported
Enviroscreen Score: Not reported
Site Code: Not reported
Global ID: W0603010046
Facility Region: Not reported
Lead Agency: Not reported
Case worker: Not reported
Local Agency: Not reported
Location Case Number: Not reported
File Location: Not reported
Potential Contaminants of Concern: Not reported
Potential Media Affected: Not reported
Site History: Not reported

Begin Date: Not reported
RB Case Number: Not reported
source_type: All PFAS Chemicals
Latitude: 33.761732
Longitude: -117.834444
Geo Tracker URL: http://geotracker.waterboards.ca.gov/profile_report.asp?global_id=W0603010046

Map ID
Direction
Distance
Elevation

MAP FINDINGS

Site

Database(s)

EDR ID Number
EPA ID Number

TUSTIN AVENUE (Continued)

S127519675

Name: TUSTIN AVENUE
Address: Not reported
City,State,Zip: TUSTIN, CA
Envirostor ID: Not reported
Program Type: Not reported
Status: Not reported
Status Date: Not reported
Enviroscreen Score: Not reported
Site Code: Not reported
Global ID: W0603010046
Facility Region: Not reported
Lead Agency: Not reported
Case worker: Not reported
Local Agency: Not reported
Location Case Number: Not reported
File Location: Not reported
Potential Contaminants of Concern: Not reported
Potential Media Affected: Not reported
Site History: Not reported

Begin Date: Not reported
RB Case Number: Not reported
source_type: All PFAS Chemicals
Latitude: 33.761732
Longitude: -117.834444
Geo Tracker URL: http://geotracker.waterboards.ca.gov/profile_report.asp?global_id=W0603010046

Name: TUSTIN AVENUE
Address: Not reported
City,State,Zip: TUSTIN, CA
Envirostor ID: Not reported
Program Type: Not reported
Status: Not reported
Status Date: Not reported
Enviroscreen Score: Not reported
Site Code: Not reported
Global ID: W0603010046
Facility Region: Not reported
Lead Agency: Not reported
Case worker: Not reported
Local Agency: Not reported
Location Case Number: Not reported
File Location: Not reported
Potential Contaminants of Concern: Not reported
Potential Media Affected: Not reported
Site History: Not reported

Begin Date: Not reported
RB Case Number: Not reported
source_type: All PFAS Chemicals
Latitude: 33.761732
Longitude: -117.834444
Geo Tracker URL: http://geotracker.waterboards.ca.gov/profile_report.asp?global_id=W0603010046

Name: TUSTIN AVENUE
Address: Not reported
City,State,Zip: TUSTIN, CA

Map ID
Direction
Distance
Elevation

MAP FINDINGS

Site

Database(s)

EDR ID Number
EPA ID Number

TUSTIN AVENUE (Continued)

S127519675

Envirostor ID: Not reported
Program Type: Not reported
Status: Not reported
Status Date: Not reported
Enviroscreen Score: Not reported
Site Code: Not reported
Global ID: W0603010046
Facility Region: Not reported
Lead Agency: Not reported
Case worker: Not reported
Local Agency: Not reported
Location Case Number: Not reported
File Location: Not reported
Potential Contaminants of Concern: Not reported
Potential Media Affected: Not reported
Site History: Not reported

Begin Date: Not reported
RB Case Number: Not reported
source_type: All PFAS Chemicals
Latitude: 33.761732
Longitude: -117.834444
Geo Tracker URL: http://geotracker.waterboards.ca.gov/profile_report.asp?global_id=W0603010046

Name: TUSTIN AVENUE
Address: Not reported
City,State,Zip: TUSTIN, CA
Envirostor ID: Not reported
Program Type: Not reported
Status: Not reported
Status Date: Not reported
Enviroscreen Score: Not reported
Site Code: Not reported
Global ID: W0603010046
Facility Region: Not reported
Lead Agency: Not reported
Case worker: Not reported
Local Agency: Not reported
Location Case Number: Not reported
File Location: Not reported
Potential Contaminants of Concern: Not reported
Potential Media Affected: Not reported
Site History: Not reported

Begin Date: Not reported
RB Case Number: Not reported
source_type: All PFAS Chemicals
Latitude: 33.761732
Longitude: -117.834444
Geo Tracker URL: http://geotracker.waterboards.ca.gov/profile_report.asp?global_id=W0603010046

Name: TUSTIN AVENUE
Address: Not reported
City,State,Zip: TUSTIN, CA
Envirostor ID: Not reported
Program Type: Not reported
Status: Not reported

Map ID
Direction
Distance
Elevation

MAP FINDINGS

Site

Database(s)

EDR ID Number
EPA ID Number

TUSTIN AVENUE (Continued)

S127519675

Status Date: Not reported
Enviroscreen Score: Not reported
Site Code: Not reported
Global ID: W0603010046
Facility Region: Not reported
Lead Agency: Not reported
Case worker: Not reported
Local Agency: Not reported
Location Case Number: Not reported
File Location: Not reported
Potential Contaminants of Concern: Not reported
Potential Media Affected: Not reported
Site History: Not reported

Begin Date: Not reported
RB Case Number: Not reported
source_type: All PFAS Chemicals
Latitude: 33.761732
Longitude: -117.834444
Geo Tracker URL: http://geotracker.waterboards.ca.gov/profile_report.asp?global_id=W0603010046

Name: TUSTIN AVENUE
Address: Not reported
City,State,Zip: TUSTIN, CA
Envirostor ID: Not reported
Program Type: Not reported
Status: Not reported
Status Date: Not reported
Enviroscreen Score: Not reported
Site Code: Not reported
Global ID: W0603010046
Facility Region: Not reported
Lead Agency: Not reported
Case worker: Not reported
Local Agency: Not reported
Location Case Number: Not reported
File Location: Not reported
Potential Contaminants of Concern: Not reported
Potential Media Affected: Not reported
Site History: Not reported

Begin Date: Not reported
RB Case Number: Not reported
source_type: All PFAS Chemicals
Latitude: 33.761732
Longitude: -117.834444
Geo Tracker URL: http://geotracker.waterboards.ca.gov/profile_report.asp?global_id=W0603010046

Name: TUSTIN AVENUE
Address: Not reported
City,State,Zip: TUSTIN, CA
Envirostor ID: Not reported
Program Type: Not reported
Status: Not reported
Status Date: Not reported
Enviroscreen Score: Not reported
Site Code: Not reported

Map ID
Direction
Distance
Elevation

MAP FINDINGS

Site

Database(s)

EDR ID Number
EPA ID Number

TUSTIN AVENUE (Continued)

S127519675

Global ID: W0603010046
Facility Region: Not reported
Lead Agency: Not reported
Case worker: Not reported
Local Agency: Not reported
Location Case Number: Not reported
File Location: Not reported
Potential Contaminants of Concern: Not reported
Potential Media Affected: Not reported
Site History: Not reported

Begin Date: Not reported
RB Case Number: Not reported
source_type: All PFAS Chemicals
Latitude: 33.761732
Longitude: -117.834444
Geo Tracker URL: http://geotracker.waterboards.ca.gov/profile_report.asp?global_id=W0603010046

N90
North
1/4-1/2
0.408 mi.
2152 ft.

SHELL SERVICE STATION
889 TUSTIN
ORANGE, CA 92866
Site 1 of 2 in cluster N

LUST **S105696184**
Cortese **N/A**
CERS

Relative:
Higher
Actual:
209 ft.

LUST:
Name: SHELL STATION
Address: 889 TUSTIN
City,State,Zip: ORANGE, CA 92866
Lead Agency: ORANGE COUNTY LOP
Case Type: LUST Cleanup Site
Geo Track: http://geotracker.waterboards.ca.gov/profile_report.asp?global_id=T0605928372
Global Id: T0605928372
Latitude: 33.802083
Longitude: -117.835649
Status: Completed - Case Closed
Status Date: 04/12/2004
Case Worker: SR
RB Case Number: Not reported
Local Agency: ORANGE COUNTY LOP
File Location: Local Agency Warehouse
Local Case Number: 03UT016
Potential Media Affect: Soil
Potential Contaminants of Concern: Gasoline
Site History: Not reported

LUST:
Global Id: T0605928372
Contact Type: Regional Board Caseworker
Contact Name: CARL BERNHARDT
Organization Name: SANTA ANA RWQCB (REGION 8)
Address: 3737 MAIN STREET, SUITE 500
City: RIVERSIDE
Email: carl.bernhardt@waterboards.ca.gov
Phone Number: 9517824495

Global Id: T0605928372
Contact Type: Local Agency Caseworker
Contact Name: SHYAMALA RAJAGOPAL

Map ID
Direction
Distance
Elevation

MAP FINDINGS

Site

Database(s)

EDR ID Number
EPA ID Number

SHELL SERVICE STATION (Continued)

S105696184

Organization Name: ORANGE COUNTY LOP
Address: 1241 E. DYER ROAD SUITE 120
City: SANTA ANA
Email: srjagopal@ochca.com
Phone Number: 7144336262

LUST:

Global Id: T0605928372
Action Type: Other
Date: 11/17/2002
Action: Leak Discovery

Global Id: T0605928372
Action Type: RESPONSE
Date: 05/09/2003
Action: Preliminary Site Assessment Workplan

Global Id: T0605928372
Action Type: ENFORCEMENT
Date: 07/09/2003
Action: Staff Letter

Global Id: T0605928372
Action Type: Other
Date: 12/23/2002
Action: Leak Reported

Global Id: T0605928372
Action Type: ENFORCEMENT
Date: 04/12/2004
Action: Closure/No Further Action Letter

Global Id: T0605928372
Action Type: ENFORCEMENT
Date: 04/02/2003
Action: Notice of Responsibility

Global Id: T0605928372
Action Type: ENFORCEMENT
Date: 02/24/2004
Action: Staff Letter - #1

Global Id: T0605928372
Action Type: ENFORCEMENT
Date: 02/24/2004
Action: Staff Letter - #2

LUST:

Global Id: T0605928372
Status: Open - Case Begin Date
Status Date: 11/17/2002

Global Id: T0605928372
Status: Open - Site Assessment
Status Date: 04/02/2003

Map ID
Direction
Distance
Elevation

MAP FINDINGS

Site

Database(s)

EDR ID Number
EPA ID Number

SHELL SERVICE STATION (Continued)

S105696184

Global Id: T0605928372
Status: Completed - Case Closed
Status Date: 04/12/2004

Name: SHELL SERVICE STATION
Address: 889 TUSTIN
City,State,Zip: ORANGE, CA 92866
Lead Agency: ORANGE COUNTY LOP
Case Type: LUST Cleanup Site
Geo Track: http://geotracker.waterboards.ca.gov/profile_report.asp?global_id=T0605901183
Global Id: T0605901183
Latitude: 33.773605
Longitude: -117.835354
Status: Completed - Case Closed
Status Date: 09/21/1998
Case Worker: SR
RB Case Number: 083001548T
Local Agency: ORANGE COUNTY LOP
File Location: Local Agency
Local Case Number: 98UT007
Potential Media Affect: Soil
Potential Contaminants of Concern: Gasoline
Site History: Not reported

LUST:

Global Id: T0605901183
Contact Type: Regional Board Caseworker
Contact Name: CARL BERNHARDT
Organization Name: SANTA ANA RWQCB (REGION 8)
Address: 3737 MAIN STREET, SUITE 500
City: RIVERSIDE
Email: carl.bernhardt@waterboards.ca.gov
Phone Number: 9517824495

Global Id: T0605901183
Contact Type: Local Agency Caseworker
Contact Name: SHYAMALA RAJAGOPAL
Organization Name: ORANGE COUNTY LOP
Address: 1241 E. DYER ROAD SUITE 120
City: SANTA ANA
Email: srajagopal@ochca.com
Phone Number: 7144336262

LUST:

Global Id: T0605901183
Action Type: Other
Date: 05/01/1990
Action: Leak Discovery

Global Id: T0605901183
Action Type: Other
Date: 05/01/1990
Action: Leak Reported

LUST:

Global Id: T0605901183

Map ID
Direction
Distance
Elevation

MAP FINDINGS

Site

Database(s)

EDR ID Number
EPA ID Number

SHELL SERVICE STATION (Continued)

S105696184

Status: Open - Case Begin Date
Status Date: 05/01/1990

Global Id: T0605901183
Status: Completed - Case Closed
Status Date: 09/21/1998

LUST REG 8:

Name: SHELL SERVICE STATION
Address: 889 TUSTIN
City: ORANGE
Region: 8
County: Orange
Regional Board: Santa Ana Region
Facility Status: Case Closed
Case Number: 083001548T
Local Case Num: 98UT007
Case Type: Soil only
Substance: Gasoline
Qty Leaked: 0
Abate Method: Not reported
Cross Street: Not reported
Enf Type: Not reported
Funding: Not reported
How Discovered: Tank Closure
How Stopped: Close Tank
Leak Cause: Unknown
Leak Source: Unknown
Global ID: T0605901183
How Stopped Date: 9/9/9999
Enter Date: Not reported
Date Confirmation of Leak Began: Not reported
Date Preliminary Assessment Began: Not reported
Discover Date: 5/1/1990
Enforcement Date: Not reported
Close Date: 9/21/1998
Date Prelim Assessment Workplan Submitted: Not reported
Date Pollution Characterization Began: Not reported
Date Remediation Plan Submitted: Not reported
Date Remedial Action Underway: Not reported
Date Post Remedial Action Monitoring: Not reported
Enter Date: Not reported
GW Qualifies: Not reported
Soil Qualifies: Not reported
Operator: Not reported
Facility Contact: Not reported
Interim: Not reported
Oversite Program: LUST
Latitude: 33.775817
Longitude: -117.836115
MTBE Date: Not reported
Max MTBE GW: Not reported
MTBE Concentration: 0
Max MTBE Soil: Not reported
MTBE Fuel: 1
MTBE Tested: Site NOT Tested for MTBE.Includes Unknown and Not Analyzed.

Map ID
Direction
Distance
Elevation

MAP FINDINGS

Site

Database(s)

EDR ID Number
EPA ID Number

SHELL SERVICE STATION (Continued)

S105696184

MTBE Class: *
Staff: CAB
Staff Initials: KC
Lead Agency: Local Agency
Local Agency: 30000L
Hydr Basin #: Not reported
Beneficial: MUN
Priority: Not reported
Cleanup Fund Id: Not reported
Work Suspended: Not reported
Summary: Not reported

CORTESE:

Name: SHELL SERVICE STATION
Address: 889 TUSTIN
City,State,Zip: ORANGE, CA 92866
Region: CORTESE
Envirostor Id: Not reported
Global ID: T0605901183
Site/Facility Type: LUST CLEANUP SITE
Cleanup Status: COMPLETED - CASE CLOSED
Status Date: Not reported
Site Code: Not reported
Latitude: Not reported
Longitude: Not reported
Owner: Not reported
Enf Type: Not reported
Swat R: Not reported
Flag: active
Order No: Not reported
Waste Discharge System No: Not reported
Effective Date: Not reported
Region 2: Not reported
WID Id: Not reported
Solid Waste Id No: Not reported
Waste Management Uit Name: Not reported
File Name: Active Open

Name: SHELL STATION
Address: 889 TUSTIN
City,State,Zip: ORANGE, CA 92866
Region: CORTESE
Envirostor Id: Not reported
Global ID: T0605928372
Site/Facility Type: LUST CLEANUP SITE
Cleanup Status: COMPLETED - CASE CLOSED
Status Date: Not reported
Site Code: Not reported
Latitude: Not reported
Longitude: Not reported
Owner: Not reported
Enf Type: Not reported
Swat R: Not reported
Flag: active
Order No: Not reported
Waste Discharge System No: Not reported
Effective Date: Not reported

Map ID
Direction
Distance
Elevation

MAP FINDINGS

Site

Database(s)

EDR ID Number
EPA ID Number

SHELL SERVICE STATION (Continued)

S105696184

Region 2: Not reported
WID Id: Not reported
Solid Waste Id No: Not reported
Waste Management Uit Name: Not reported
File Name: Active Open

CERS:

Name: SHELL STATION
Address: 889 TUSTIN
City,State,Zip: ORANGE, CA 92866
Site ID: 228004
CERS ID: T0605928372
CERS Description: Leaking Underground Storage Tank Cleanup Site

Affiliation:

Affiliation Type Desc: Local Agency Caseworker
Entity Name: SHYAMALA RAJAGOPAL - ORANGE COUNTY LOP
Entity Title: Not reported
Affiliation Address: 1241 E. DYER ROAD SUITE 120
Affiliation City: SANTA ANA
Affiliation State: CA
Affiliation Country: Not reported
Affiliation Zip: Not reported
Affiliation Phone: 7144336262

Affiliation Type Desc: Regional Board Caseworker
Entity Name: CARL BERNHARDT - SANTA ANA RWQCB (REGION 8)
Entity Title: Not reported
Affiliation Address: 3737 MAIN STREET, SUITE 500
Affiliation City: RIVERSIDE
Affiliation State: CA
Affiliation Country: Not reported
Affiliation Zip: Not reported
Affiliation Phone: 9517824495

Name: SHELL SERVICE STATION
Address: 889 TUSTIN
City,State,Zip: ORANGE, CA 92866
Site ID: 217323
CERS ID: T0605901183
CERS Description: Leaking Underground Storage Tank Cleanup Site

Affiliation:

Affiliation Type Desc: Local Agency Caseworker
Entity Name: SHYAMALA RAJAGOPAL - ORANGE COUNTY LOP
Entity Title: Not reported
Affiliation Address: 1241 E. DYER ROAD SUITE 120
Affiliation City: SANTA ANA
Affiliation State: CA
Affiliation Country: Not reported
Affiliation Zip: Not reported
Affiliation Phone: 7144336262

Affiliation Type Desc: Regional Board Caseworker
Entity Name: CARL BERNHARDT - SANTA ANA RWQCB (REGION 8)
Entity Title: Not reported
Affiliation Address: 3737 MAIN STREET, SUITE 500

Map ID
Direction
Distance
Elevation

MAP FINDINGS

Site

Database(s)

EDR ID Number
EPA ID Number

SHELL SERVICE STATION (Continued)

S105696184

Affiliation City: RIVERSIDE
Affiliation State: CA
Affiliation Country: Not reported
Affiliation Zip: Not reported
Affiliation Phone: 9517824495

N91
North
1/4-1/2
0.408 mi.
2152 ft.

JASMINE'S SHELL
889 S TUSTIN AVE
ORANGE, CA 92867
Site 2 of 2 in cluster N

LUST **S113028587**
HAZNET **N/A**
HWTS

Relative:
Higher
Actual:
209 ft.

ORANGE CO. LUST:
Name: SHELL SERVICE STATION
Address: 889 S TUSTIN AVE
City,State,Zip: ORANGE, CA 92866
Region: ORANGE
Facility Id: 98UT007
Released Substance: Gasoline-Automotive (motor gasoline and additives), leaded & unleaded
Date Closed: 09/21/1998
Record ID: RO0000832

HAZNET:

Name: JASMINE'S SHELL
Address: 889 S TUSTIN AVE
Address 2: Not reported
City,State,Zip: ORANGE, CA 928670000
Contact: HASMIG KEUSHGERIAN-OWNER
Telephone: 7145323966
Mailing Name: Not reported
Mailing Address: 889 S TUSTIN AVE

Year: 2004
Gepaid: CAL000019773
TSD EPA ID: CAT080033681
CA Waste Code: 343 - Unspecified organic liquid mixture
Disposal Method: D80 - Disposal, Land Fill
Tons: 0.238

Year: 2000
Gepaid: CAL000019773
TSD EPA ID: CAT080013352
CA Waste Code: 133 - Aqueous solution with total organic residues 10 percent or more
Disposal Method: R01 - Recycler
Tons: 0.1251

Year: 1996
Gepaid: CAL000019773
TSD EPA ID: CAT000613976
CA Waste Code: 343 - Unspecified organic liquid mixture
Disposal Method: H01 - Transfer Station
Tons: 0.1245

Year: 1994
Gepaid: CAL000019773
TSD EPA ID: CAT000613976

Map ID
Direction
Distance
Elevation

MAP FINDINGS

Site

Database(s)

EDR ID Number
EPA ID Number

JASMINE'S SHELL (Continued)

S113028587

CA Waste Code: 343 - Unspecified organic liquid mixture
Disposal Method: H01 - Transfer Station
Tons: 0.1245

Year: 1993
Gepaid: CAL000019773
TSD EPA ID: CAT000613893
CA Waste Code: 341 - Organic liquids (nonsolvents) with halogens
Disposal Method: H01 - Transfer Station
Tons: 0.1245

Year: 1992
Gepaid: CAL000019773
TSD EPA ID: CAT000613893
CA Waste Code: 341 - Organic liquids (nonsolvents) with halogens
Disposal Method: H01 - Transfer Station
Tons: 0.124

Additional Info:

Year: 1994
Gen EPA ID: CAL000019773

Shipment Date: 19940922
Creation Date: 3/26/1996 0:00:00
Receipt Date: 19940922
Manifest ID: 93660846
Trans EPA ID: ILD984908202
Trans Name: Not reported
Trans 2 EPA ID: Not reported
Trans 2 Name: Not reported
TSD EPA ID: CAT000613976
Trans Name: Not reported
TSD Alt EPA ID: Not reported
TSD Alt Name: Not reported
Waste Code Description: 343 - Unspecified organic liquid mixture
RCRA Code: Not reported
Meth Code: H01 - Transfer Station
Quantity Tons: 0.1245
Waste Quantity: 249
Quantity Unit: P
Additional Code 1: Not reported
Additional Code 2: Not reported
Additional Code 3: Not reported
Additional Code 4: Not reported
Additional Code 5: Not reported

Additional Info:

Year: 2004
Gen EPA ID: CAL000019773

Shipment Date: 20041116
Creation Date: 3/13/2007 18:30:28
Receipt Date: 20041123
Manifest ID: 24025459
Trans EPA ID: CAD028277036

Map ID
Direction
Distance
Elevation

MAP FINDINGS

Site

Database(s)

EDR ID Number
EPA ID Number

JASMINE'S SHELL (Continued)

S113028587

Trans Name: ASBURY ENVIRONMENTAL SERVICES
Trans 2 EPA ID: Not reported
Trans 2 Name: Not reported
TSDf EPA ID: CAT080033681
Trans Name: D / K - ENVIRONMENTAL
TSDf Alt EPA ID: CAT080033681
TSDf Alt Name: Not reported
Waste Code Description: 343 - Unspecified organic liquid mixture
RCRA Code: NONE
Meth Code: D80 - Disposal, Land Fill
Quantity Tons: 0.051
Waste Quantity: 15
Quantity Unit: G
Additional Code 1: Not reported
Additional Code 2: Not reported
Additional Code 3: Not reported
Additional Code 4: Not reported
Additional Code 5: Not reported

Shipment Date: 20040809
Creation Date: 1/6/2005 18:30:52
Receipt Date: 20040812
Manifest ID: 23579048
Trans EPA ID: CAD028277036
Trans Name: ASBURY ENVIRONMENTAL SERVICES
Trans 2 EPA ID: Not reported
Trans 2 Name: Not reported
TSDf EPA ID: CAT080033681
Trans Name: D / K - ENVIRONMENTAL
TSDf Alt EPA ID: CAT080033681
TSDf Alt Name: Not reported
Waste Code Description: 343 - Unspecified organic liquid mixture
RCRA Code: NONE
Meth Code: D80 - Disposal, Land Fill
Quantity Tons: 0.187
Waste Quantity: 55
Quantity Unit: G
Additional Code 1: Not reported
Additional Code 2: Not reported
Additional Code 3: Not reported
Additional Code 4: Not reported
Additional Code 5: Not reported

Additional Info:

Year: 1996
Gen EPA ID: CAL000019773

Shipment Date: 19960524
Creation Date: 5/20/1997 0:00:00
Receipt Date: 19960524
Manifest ID: 93660882
Trans EPA ID: ILD984908202
Trans Name: Not reported
Trans 2 EPA ID: Not reported
Trans 2 Name: Not reported
TSDf EPA ID: CAT000613976
Trans Name: Not reported

Map ID
Direction
Distance
Elevation

MAP FINDINGS

Site

Database(s)

EDR ID Number
EPA ID Number

JASMINE'S SHELL (Continued)

S113028587

TSDf Alt EPA ID:	Not reported
TSDf Alt Name:	Not reported
Waste Code Description:	343 - Unspecified organic liquid mixture
RCRA Code:	Not reported
Meth Code:	H01 - Transfer Station
Quantity Tons:	0.1245
Waste Quantity:	249
Quantity Unit:	P
Additional Code 1:	Not reported
Additional Code 2:	Not reported
Additional Code 3:	Not reported
Additional Code 4:	Not reported
Additional Code 5:	Not reported
Additional Info:	
Year:	1993
Gen EPA ID:	CAL000019773
Shipment Date:	19930624
Creation Date:	9/8/1995 0:00:00
Receipt Date:	19930628
Manifest ID:	92408317
Trans EPA ID:	ILD984908202
Trans Name:	Not reported
Trans 2 EPA ID:	ILD984908202
Trans 2 Name:	Not reported
TSDf EPA ID:	CAT000613893
Trans Name:	Not reported
TSDf Alt EPA ID:	CAT000613893
TSDf Alt Name:	Not reported
Waste Code Description:	341 - Organic liquids (nonsolvents) with halogens
RCRA Code:	D008
Meth Code:	H01 - Transfer Station
Quantity Tons:	0.1245
Waste Quantity:	249
Quantity Unit:	P
Additional Code 1:	Not reported
Additional Code 2:	Not reported
Additional Code 3:	Not reported
Additional Code 4:	Not reported
Additional Code 5:	Not reported
Additional Info:	
Year:	2000
Gen EPA ID:	CAL000019773
Shipment Date:	20000124
Creation Date:	4/4/2000 0:00:00
Receipt Date:	20000124
Manifest ID:	99766168
Trans EPA ID:	CAD028277036
Trans Name:	Not reported
Trans 2 EPA ID:	Not reported
Trans 2 Name:	Not reported
TSDf EPA ID:	CAT080013352
Trans Name:	Not reported

Map ID
Direction
Distance
Elevation

MAP FINDINGS

Site

Database(s)

EDR ID Number
EPA ID Number

JASMINE'S SHELL (Continued)

S113028587

TSDF Alt EPA ID: CAT080013352
TSDF Alt Name: Not reported
Waste Code Description: 133 - Aqueous solution with 10% or more total organic residues
RCRA Code: Not reported
Meth Code: R01 - Recycler
Quantity Tons: 0.1251
Waste Quantity: 30
Quantity Unit: G
Additional Code 1: Not reported
Additional Code 2: Not reported
Additional Code 3: Not reported
Additional Code 4: Not reported
Additional Code 5: Not reported

HWTS:

Name: JASMINE'S SHELL
Address: 889 S TUSTIN AVE
Address 2: Not reported
City,State,Zip: ORANGE, CA 928670000
EPA ID: CAL000019773
Inactive Date: 06/30/2020
Create Date: 11/14/1989
Last Act Date: 01/04/2021
Mailing Name: Not reported
Mailing Address: 889 S TUSTIN AVE
Mailing Address 2: Not reported
Mailing City,State,Zip: ORANGE, CA 928660000
Owner Name: HASMIG KEUSHGERIAN
Owner Address: 889 S TUSTIN AVE
Owner Address 2: Not reported
Owner City,State,Zip: ORANGE, CA 928660000
Contact Name: HASMIG KEUSHGERIAN-OWNER
Contact Address: 889 S TUSTIN ST
Contact Address 2: Not reported
City,State,Zip: ORANGE, CA 92866

NAICS:

EPA ID: CAL000019773
Create Date: 2002-03-14 16:36:27.000
NAICS Code: 44719
NAICS Description: Other Gasoline Stations
Issued EPA ID Date: 1989-11-14 00:00:00
Inactive Date: 2020-06-30 00:00:00
Facility Name: JASMINE'S SHELL
Facility Address: 889 S TUSTIN AVE
Facility Address 2: Not reported
Facility City: ORANGE
Facility County: Not reported
Facility State: CA
Facility Zip: 928670000

MAP FINDINGS

Map ID
Direction
Distance
Elevation

Site

Database(s)

EDR ID Number
EPA ID Number

M92 **ARCO**
SSE **13972 TUSTIN**
1/4-1/2 **SANTA ANA, CA 92701**
0.423 mi.
2236 ft. **Site 2 of 2 in cluster M**

LUST **S102424427**
Cortese **N/A**
HIST CORTESE
CERS

Relative:
Lower
Actual:
178 ft.

LUST:
Name: ARCO
Address: 13972 TUSTIN
City,State,Zip: SANTA ANA, CA 92701
Lead Agency: ORANGE COUNTY LOP
Case Type: LUST Cleanup Site
Geo Track: http://geotracker.waterboards.ca.gov/profile_report.asp?global_id=T0605900864
Global Id: T0605900864
Latitude: 33.7613084
Longitude: -117.8346236
Status: Completed - Case Closed
Status Date: 05/09/1991
Case Worker: KL
RB Case Number: 083001094T
Local Agency: ORANGE COUNTY LOP
File Location: Local Agency
Local Case Number: 88UT191
Potential Media Affect: Soil
Potential Contaminants of Concern: Gasoline
Site History: Not reported

LUST:
Global Id: T0605900864
Contact Type: Local Agency Caseworker
Contact Name: KEVIN LAMBERT
Organization Name: ORANGE COUNTY LOP
Address: 1241 E DYER ROAD SUITE 120
City: SANTA ANA
Email: klambert@ochca.com
Phone Number: 7144336261

Global Id: T0605900864
Contact Type: Regional Board Caseworker
Contact Name: VALERIE JAHN-BULL
Organization Name: SANTA ANA RWQCB (REGION 8)
Address: 3737 MAIN STREET, SUITE 500
City: RIVERSIDE
Email: valerie.jahn-bull@waterboards.ca.gov
Phone Number: 9517824903

LUST:
Global Id: T0605900864
Action Type: Other
Date: 11/23/1988
Action: Leak Reported

Global Id: T0605900864
Action Type: Other
Date: 11/23/1988
Action: Leak Discovery

Global Id: T0605900864
Action Type: REMEDIATION

Map ID
Direction
Distance
Elevation

MAP FINDINGS

Site

Database(s)

EDR ID Number
EPA ID Number

ARCO (Continued)

S102424427

Date: 06/07/1989
Action: Excavation

Global Id: T0605900864
Action Type: ENFORCEMENT
Date: 05/09/1991
Action: Closure/No Further Action Letter

Global Id: T0605900864
Action Type: ENFORCEMENT
Date: 11/02/2020
Action: Historic Files

LUST:

Global Id: T0605900864
Status: Open - Case Begin Date
Status Date: 11/23/1988

Global Id: T0605900864
Status: Completed - Case Closed
Status Date: 05/09/1991

LUST REG 8:

Name: ARCO
Address: 13972 TUSTIN
City: SANTA ANA
Region: 8
County: Orange
Regional Board: Santa Ana Region
Facility Status: Case Closed
Case Number: 083001094T
Local Case Num: 88UT191
Case Type: Soil only
Substance: Gasoline
Qty Leaked: 0
Abate Method: Not reported
Cross Street: Not reported
Enf Type: Not reported
Funding: Not reported
How Discovered: Tank Closure
How Stopped: Close Tank
Leak Cause: Unknown
Leak Source: Unknown
Global ID: T0605900864
How Stopped Date: 9/9/9999
Enter Date: Not reported
Date Confirmation of Leak Began: Not reported
Date Preliminary Assessment Began: Not reported
Discover Date: 11/23/1988
Enforcement Date: Not reported
Close Date: 5/9/1991
Date Prelim Assessment Workplan Submitted: Not reported
Date Pollution Characterization Began: Not reported
Date Remediation Plan Submitted: Not reported
Date Remedial Action Underway: Not reported

Map ID
Direction
Distance
Elevation

MAP FINDINGS

Site

Database(s)

EDR ID Number
EPA ID Number

ARCO (Continued)

S102424427

Date Post Remedial Action Monitoring:	Not reported
Enter Date:	Not reported
GW Qualifies:	Not reported
Soil Qualifies:	Not reported
Operator:	Not reported
Facility Contact:	Not reported
Interim:	Not reported
Oversite Program:	LUST
Latitude:	33.7613084
Longitude:	-117.8346236
MTBE Date:	Not reported
Max MTBE GW:	Not reported
MTBE Concentration:	0
Max MTBE Soil:	Not reported
MTBE Fuel:	1
MTBE Tested:	Site NOT Tested for MTBE.Includes Unknown and Not Analyzed.
MTBE Class:	*
Staff:	VJJ
Staff Initials:	AR
Lead Agency:	Local Agency
Local Agency:	30000L
Hydr Basin #:	Not reported
Beneficial:	MUN
Priority:	Not reported
Cleanup Fund Id:	Not reported
Work Suspended:	Not reported
Summary:	Not reported

CORTESE:

Name:	ARCO
Address:	13972 TUSTIN
City,State,Zip:	SANTA ANA, CA 92701
Region:	CORTESE
Envirostor Id:	Not reported
Global ID:	T0605900864
Site/Facility Type:	LUST CLEANUP SITE
Cleanup Status:	COMPLETED - CASE CLOSED
Status Date:	Not reported
Site Code:	Not reported
Latitude:	Not reported
Longitude:	Not reported
Owner:	Not reported
Enf Type:	Not reported
Swat R:	Not reported
Flag:	active
Order No:	Not reported
Waste Discharge System No:	Not reported
Effective Date:	Not reported
Region 2:	Not reported
WID Id:	Not reported
Solid Waste Id No:	Not reported
Waste Management Uit Name:	Not reported
File Name:	Active Open

HIST CORTESE:

edr_fname:	ARCO #6042
------------	------------

Map ID
Direction
Distance
Elevation

MAP FINDINGS

Site

Database(s)

EDR ID Number
EPA ID Number

ARCO (Continued)

S102424427

edr_fadd1: 13972 TUSTIN
City,State,Zip: SANTA ANA, CA 90071
Region: CORTESE
Facility County Code: 30
Reg By: LTNKA
Reg Id: 083001094T

CERS:

Name: ARCO
Address: 13972 TUSTIN
City,State,Zip: SANTA ANA, CA 92701
Site ID: 206257
CERS ID: T0605900864
CERS Description: Leaking Underground Storage Tank Cleanup Site

Affiliation:

Affiliation Type Desc: Local Agency Caseworker
Entity Name: KEVIN LAMBERT - ORANGE COUNTY LOP
Entity Title: Not reported
Affiliation Address: 1241 E DYER ROAD SUITE 120
Affiliation City: SANTA ANA
Affiliation State: CA
Affiliation Country: Not reported
Affiliation Zip: Not reported
Affiliation Phone: 7144336261

Affiliation Type Desc: Regional Board Caseworker
Entity Name: VALERIE JAHN-BULL - SANTA ANA RWQCB (REGION 8)
Entity Title: Not reported
Affiliation Address: 3737 MAIN STREET, SUITE 500
Affiliation City: RIVERSIDE
Affiliation State: CA
Affiliation Country: Not reported
Affiliation Zip: Not reported
Affiliation Phone: 9517824903

93
NE
1/4-1/2
0.438 mi.
2312 ft.

FAIRHAVEN WELL 3
ANAHEIM, CA

PFAS S127519690
N/A

Relative:
Higher
Actual:
221 ft.

PFAS:
Name: FAIRHAVEN WELL 3
Address: Not reported
City,State,Zip: ANAHEIM, CA
Envirostor ID: Not reported
Program Type: Not reported
Status: Not reported
Status Date: Not reported
Enviroscreen Score: Not reported
Site Code: Not reported
Global ID: W0603010047
Facility Region: Not reported
Lead Agency: Not reported
Case worker: Not reported
Local Agency: Not reported

Map ID
Direction
Distance
Elevation

MAP FINDINGS

Site

Database(s)

EDR ID Number
EPA ID Number

FAIRHAVEN WELL 3 (Continued)

S127519690

Location Case Number: Not reported
File Location: Not reported
Potential Contaminants of Concern: Not reported
Potential Media Affected: Not reported
Site History: Not reported

Begin Date: Not reported
RB Case Number: Not reported
source_type: All PFAS Chemicals
Latitude: 33.773
Longitude: -117.8322
Geo Tracker URL: http://geotracker.waterboards.ca.gov/profile_report.asp?global_id=W0603010047

Name: FAIRHAVEN WELL 3
Address: Not reported
City,State,Zip: ANAHEIM, CA
Envirostor ID: Not reported
Program Type: Not reported
Status: Not reported
Status Date: Not reported
Enviroscreen Score: Not reported
Site Code: Not reported
Global ID: W0603010047
Facility Region: Not reported
Lead Agency: Not reported
Case worker: Not reported
Local Agency: Not reported
Location Case Number: Not reported
File Location: Not reported
Potential Contaminants of Concern: Not reported
Potential Media Affected: Not reported
Site History: Not reported

Begin Date: Not reported
RB Case Number: Not reported
source_type: All PFAS Chemicals
Latitude: 33.773
Longitude: -117.8322
Geo Tracker URL: http://geotracker.waterboards.ca.gov/profile_report.asp?global_id=W0603010047

Name: FAIRHAVEN WELL 3
Address: Not reported
City,State,Zip: ANAHEIM, CA
Envirostor ID: Not reported
Program Type: Not reported
Status: Not reported
Status Date: Not reported
Enviroscreen Score: Not reported
Site Code: Not reported
Global ID: W0603010047
Facility Region: Not reported
Lead Agency: Not reported
Case worker: Not reported
Local Agency: Not reported
Location Case Number: Not reported
File Location: Not reported
Potential Contaminants of Concern: Not reported

Map ID
Direction
Distance
Elevation

MAP FINDINGS

Site

Database(s)

EDR ID Number
EPA ID Number

FAIRHAVEN WELL 3 (Continued)

S127519690

Potential Media Affected: Not reported
Site History: Not reported

Begin Date: Not reported
RB Case Number: Not reported
source_type: All PFAS Chemicals
Latitude: 33.773
Longitude: -117.8322
Geo Tracker URL: http://geotracker.waterboards.ca.gov/profile_report.asp?global_id=W0603010047

Name: FAIRHAVEN WELL 3
Address: Not reported
City,State,Zip: ANAHEIM, CA
Envirostor ID: Not reported
Program Type: Not reported
Status: Not reported
Status Date: Not reported
Enviroscreen Score: Not reported
Site Code: Not reported
Global ID: W0603010047
Facility Region: Not reported
Lead Agency: Not reported
Case worker: Not reported
Local Agency: Not reported
Location Case Number: Not reported
File Location: Not reported
Potential Contaminants of Concern: Not reported
Potential Media Affected: Not reported
Site History: Not reported

Begin Date: Not reported
RB Case Number: Not reported
source_type: All PFAS Chemicals
Latitude: 33.773
Longitude: -117.8322
Geo Tracker URL: http://geotracker.waterboards.ca.gov/profile_report.asp?global_id=W0603010047

Name: FAIRHAVEN WELL 3
Address: Not reported
City,State,Zip: ANAHEIM, CA
Envirostor ID: Not reported
Program Type: Not reported
Status: Not reported
Status Date: Not reported
Enviroscreen Score: Not reported
Site Code: Not reported
Global ID: W0603010047
Facility Region: Not reported
Lead Agency: Not reported
Case worker: Not reported
Local Agency: Not reported
Location Case Number: Not reported
File Location: Not reported
Potential Contaminants of Concern: Not reported
Potential Media Affected: Not reported
Site History: Not reported

Map ID
Direction
Distance
Elevation

MAP FINDINGS

Site

Database(s)

EDR ID Number
EPA ID Number

FAIRHAVEN WELL 3 (Continued)

S127519690

Begin Date: Not reported
RB Case Number: Not reported
source_type: All PFAS Chemicals
Latitude: 33.773
Longitude: -117.8322
Geo Tracker URL: http://geotracker.waterboards.ca.gov/profile_report.asp?global_id=W0603010047

Name: FAIRHAVEN WELL 3
Address: Not reported
City,State,Zip: ANAHEIM, CA
Envirostor ID: Not reported
Program Type: Not reported
Status: Not reported
Status Date: Not reported
Enviroscreen Score: Not reported
Site Code: Not reported
Global ID: W0603010047
Facility Region: Not reported
Lead Agency: Not reported
Case worker: Not reported
Local Agency: Not reported
Location Case Number: Not reported
File Location: Not reported
Potential Contaminants of Concern: Not reported
Potential Media Affected: Not reported
Site History: Not reported

Begin Date: Not reported
RB Case Number: Not reported
source_type: All PFAS Chemicals
Latitude: 33.773
Longitude: -117.8322
Geo Tracker URL: http://geotracker.waterboards.ca.gov/profile_report.asp?global_id=W0603010047

Name: FAIRHAVEN WELL 3
Address: Not reported
City,State,Zip: ANAHEIM, CA
Envirostor ID: Not reported
Program Type: Not reported
Status: Not reported
Status Date: Not reported
Enviroscreen Score: Not reported
Site Code: Not reported
Global ID: W0603010047
Facility Region: Not reported
Lead Agency: Not reported
Case worker: Not reported
Local Agency: Not reported
Location Case Number: Not reported
File Location: Not reported
Potential Contaminants of Concern: Not reported
Potential Media Affected: Not reported
Site History: Not reported

Begin Date: Not reported
RB Case Number: Not reported
source_type: All PFAS Chemicals

Map ID
Direction
Distance
Elevation

MAP FINDINGS

Site

Database(s)

EDR ID Number
EPA ID Number

FAIRHAVEN WELL 3 (Continued)

S127519690

Latitude: 33.773
Longitude: -117.8322
Geo Tracker URL: http://geotracker.waterboards.ca.gov/profile_report.asp?global_id=W0603010047

Name: FAIRHAVEN WELL 3
Address: Not reported
City,State,Zip: ANAHEIM, CA
Envirostor ID: Not reported
Program Type: Not reported
Status: Not reported
Status Date: Not reported
Enviroscreen Score: Not reported
Site Code: Not reported
Global ID: W0603010047
Facility Region: Not reported
Lead Agency: Not reported
Case worker: Not reported
Local Agency: Not reported
Location Case Number: Not reported
File Location: Not reported
Potential Contaminants of Concern: Not reported
Potential Media Affected: Not reported
Site History: Not reported

Begin Date: Not reported
RB Case Number: Not reported
source_type: All PFAS Chemicals
Latitude: 33.773
Longitude: -117.8322
Geo Tracker URL: http://geotracker.waterboards.ca.gov/profile_report.asp?global_id=W0603010047

Name: FAIRHAVEN WELL 3
Address: Not reported
City,State,Zip: ANAHEIM, CA
Envirostor ID: Not reported
Program Type: Not reported
Status: Not reported
Status Date: Not reported
Enviroscreen Score: Not reported
Site Code: Not reported
Global ID: W0603010047
Facility Region: Not reported
Lead Agency: Not reported
Case worker: Not reported
Local Agency: Not reported
Location Case Number: Not reported
File Location: Not reported
Potential Contaminants of Concern: Not reported
Potential Media Affected: Not reported
Site History: Not reported

Begin Date: Not reported
RB Case Number: Not reported
source_type: All PFAS Chemicals
Latitude: 33.773
Longitude: -117.8322
Geo Tracker URL: http://geotracker.waterboards.ca.gov/profile_report.asp?global_id=W0603010047

Map ID
Direction
Distance
Elevation

MAP FINDINGS

Site

Database(s)

EDR ID Number
EPA ID Number

FAIRHAVEN WELL 3 (Continued)

S127519690

Name: FAIRHAVEN WELL 3
Address: Not reported
City,State,Zip: ANAHEIM, CA
Envirostor ID: Not reported
Program Type: Not reported
Status: Not reported
Status Date: Not reported
Enviroscreen Score: Not reported
Site Code: Not reported
Global ID: W0603010047
Facility Region: Not reported
Lead Agency: Not reported
Case worker: Not reported
Local Agency: Not reported
Location Case Number: Not reported
File Location: Not reported
Potential Contaminants of Concern: Not reported
Potential Media Affected: Not reported
Site History: Not reported

Begin Date: Not reported
RB Case Number: Not reported
source_type: All PFAS Chemicals
Latitude: 33.773
Longitude: -117.8322
Geo Tracker URL: http://geotracker.waterboards.ca.gov/profile_report.asp?global_id=W0603010047

Name: FAIRHAVEN WELL 3
Address: Not reported
City,State,Zip: ANAHEIM, CA
Envirostor ID: Not reported
Program Type: Not reported
Status: Not reported
Status Date: Not reported
Enviroscreen Score: Not reported
Site Code: Not reported
Global ID: W0603010047
Facility Region: Not reported
Lead Agency: Not reported
Case worker: Not reported
Local Agency: Not reported
Location Case Number: Not reported
File Location: Not reported
Potential Contaminants of Concern: Not reported
Potential Media Affected: Not reported
Site History: Not reported

Begin Date: Not reported
RB Case Number: Not reported
source_type: All PFAS Chemicals
Latitude: 33.773
Longitude: -117.8322
Geo Tracker URL: http://geotracker.waterboards.ca.gov/profile_report.asp?global_id=W0603010047

Name: FAIRHAVEN WELL 3
Address: Not reported
City,State,Zip: ANAHEIM, CA

Map ID
Direction
Distance
Elevation

MAP FINDINGS

Site

Database(s)

EDR ID Number
EPA ID Number

FAIRHAVEN WELL 3 (Continued)

S127519690

Envirostor ID: Not reported
Program Type: Not reported
Status: Not reported
Status Date: Not reported
Enviroscreen Score: Not reported
Site Code: Not reported
Global ID: W0603010047
Facility Region: Not reported
Lead Agency: Not reported
Case worker: Not reported
Local Agency: Not reported
Location Case Number: Not reported
File Location: Not reported
Potential Contaminants of Concern: Not reported
Potential Media Affected: Not reported
Site History: Not reported

Begin Date: Not reported
RB Case Number: Not reported
source_type: All PFAS Chemicals
Latitude: 33.773
Longitude: -117.8322
Geo Tracker URL: http://geotracker.waterboards.ca.gov/profile_report.asp?global_id=W0603010047

Name: FAIRHAVEN WELL 3
Address: Not reported
City,State,Zip: ANAHEIM, CA
Envirostor ID: Not reported
Program Type: Not reported
Status: Not reported
Status Date: Not reported
Enviroscreen Score: Not reported
Site Code: Not reported
Global ID: W0603010047
Facility Region: Not reported
Lead Agency: Not reported
Case worker: Not reported
Local Agency: Not reported
Location Case Number: Not reported
File Location: Not reported
Potential Contaminants of Concern: Not reported
Potential Media Affected: Not reported
Site History: Not reported

Begin Date: Not reported
RB Case Number: Not reported
source_type: All PFAS Chemicals
Latitude: 33.773
Longitude: -117.8322
Geo Tracker URL: http://geotracker.waterboards.ca.gov/profile_report.asp?global_id=W0603010047

Name: FAIRHAVEN WELL 3
Address: Not reported
City,State,Zip: ANAHEIM, CA
Envirostor ID: Not reported
Program Type: Not reported
Status: Not reported

Map ID
Direction
Distance
Elevation

MAP FINDINGS

Site

Database(s)

EDR ID Number
EPA ID Number

FAIRHAVEN WELL 3 (Continued)

S127519690

Status Date: Not reported
Enviroscreen Score: Not reported
Site Code: Not reported
Global ID: W0603010047
Facility Region: Not reported
Lead Agency: Not reported
Case worker: Not reported
Local Agency: Not reported
Location Case Number: Not reported
File Location: Not reported
Potential Contaminants of Concern: Not reported
Potential Media Affected: Not reported
Site History: Not reported

Begin Date: Not reported
RB Case Number: Not reported
source_type: All PFAS Chemicals
Latitude: 33.773
Longitude: -117.8322
Geo Tracker URL: http://geotracker.waterboards.ca.gov/profile_report.asp?global_id=W0603010047

Name: FAIRHAVEN WELL 3
Address: Not reported
City,State,Zip: ANAHEIM, CA
Envirostor ID: Not reported
Program Type: Not reported
Status: Not reported
Status Date: Not reported
Enviroscreen Score: Not reported
Site Code: Not reported
Global ID: W0603010047
Facility Region: Not reported
Lead Agency: Not reported
Case worker: Not reported
Local Agency: Not reported
Location Case Number: Not reported
File Location: Not reported
Potential Contaminants of Concern: Not reported
Potential Media Affected: Not reported
Site History: Not reported

Begin Date: Not reported
RB Case Number: Not reported
source_type: All PFAS Chemicals
Latitude: 33.773
Longitude: -117.8322
Geo Tracker URL: http://geotracker.waterboards.ca.gov/profile_report.asp?global_id=W0603010047

Name: FAIRHAVEN WELL 3
Address: Not reported
City,State,Zip: ANAHEIM, CA
Envirostor ID: Not reported
Program Type: Not reported
Status: Not reported
Status Date: Not reported
Enviroscreen Score: Not reported
Site Code: Not reported

Map ID
Direction
Distance
Elevation

MAP FINDINGS

Site

Database(s)

EDR ID Number
EPA ID Number

FAIRHAVEN WELL 3 (Continued)

S127519690

Global ID: W0603010047
Facility Region: Not reported
Lead Agency: Not reported
Case worker: Not reported
Local Agency: Not reported
Location Case Number: Not reported
File Location: Not reported
Potential Contaminants of Concern: Not reported
Potential Media Affected: Not reported
Site History: Not reported

Begin Date: Not reported
RB Case Number: Not reported
source_type: All PFAS Chemicals
Latitude: 33.773
Longitude: -117.8322
Geo Tracker URL: http://geotracker.waterboards.ca.gov/profile_report.asp?global_id=W0603010047

Name: FAIRHAVEN WELL 3
Address: Not reported
City,State,Zip: ANAHEIM, CA
Envirostor ID: Not reported
Program Type: Not reported
Status: Not reported
Status Date: Not reported
Enviroscreen Score: Not reported
Site Code: Not reported
Global ID: W0603010047
Facility Region: Not reported
Lead Agency: Not reported
Case worker: Not reported
Local Agency: Not reported
Location Case Number: Not reported
File Location: Not reported
Potential Contaminants of Concern: Not reported
Potential Media Affected: Not reported
Site History: Not reported

Begin Date: Not reported
RB Case Number: Not reported
source_type: All PFAS Chemicals
Latitude: 33.773
Longitude: -117.8322
Geo Tracker URL: http://geotracker.waterboards.ca.gov/profile_report.asp?global_id=W0603010047

Name: FAIRHAVEN WELL 3
Address: Not reported
City,State,Zip: ANAHEIM, CA
Envirostor ID: Not reported
Program Type: Not reported
Status: Not reported
Status Date: Not reported
Enviroscreen Score: Not reported
Site Code: Not reported
Global ID: W0603010047
Facility Region: Not reported
Lead Agency: Not reported

Map ID
Direction
Distance
Elevation

MAP FINDINGS

Site

Database(s)

EDR ID Number
EPA ID Number

FAIRHAVEN WELL 3 (Continued)

S127519690

Case worker: Not reported
Local Agency: Not reported
Location Case Number: Not reported
File Location: Not reported
Potential Contaminants of Concern: Not reported
Potential Media Affected: Not reported
Site History: Not reported

Begin Date: Not reported
RB Case Number: Not reported
source_type: All PFAS Chemicals
Latitude: 33.773
Longitude: -117.8322
Geo Tracker URL: http://geotracker.waterboards.ca.gov/profile_report.asp?global_id=W0603010047

Name: FAIRHAVEN WELL 3
Address: Not reported
City,State,Zip: ANAHEIM, CA
Envirostor ID: Not reported
Program Type: Not reported
Status: Not reported
Status Date: Not reported
Enviroscreen Score: Not reported
Site Code: Not reported
Global ID: W0603010047
Facility Region: Not reported
Lead Agency: Not reported
Case worker: Not reported
Local Agency: Not reported
Location Case Number: Not reported
File Location: Not reported
Potential Contaminants of Concern: Not reported
Potential Media Affected: Not reported
Site History: Not reported

Begin Date: Not reported
RB Case Number: Not reported
source_type: All PFAS Chemicals
Latitude: 33.773
Longitude: -117.8322
Geo Tracker URL: http://geotracker.waterboards.ca.gov/profile_report.asp?global_id=W0603010047

Name: FAIRHAVEN WELL 3
Address: Not reported
City,State,Zip: ANAHEIM, CA
Envirostor ID: Not reported
Program Type: Not reported
Status: Not reported
Status Date: Not reported
Enviroscreen Score: Not reported
Site Code: Not reported
Global ID: W0603010047
Facility Region: Not reported
Lead Agency: Not reported
Case worker: Not reported
Local Agency: Not reported
Location Case Number: Not reported

Map ID
Direction
Distance
Elevation

MAP FINDINGS

Site

Database(s)

EDR ID Number
EPA ID Number

FAIRHAVEN WELL 3 (Continued)

S127519690

File Location: Not reported
Potential Contaminants of Concern: Not reported
Potential Media Affected: Not reported
Site History: Not reported

Begin Date: Not reported
RB Case Number: Not reported
source_type: All PFAS Chemicals
Latitude: 33.773
Longitude: -117.8322
Geo Tracker URL: http://geotracker.waterboards.ca.gov/profile_report.asp?global_id=W0603010047

Name: FAIRHAVEN WELL 3
Address: Not reported
City,State,Zip: ANAHEIM, CA
Envirostor ID: Not reported
Program Type: Not reported
Status: Not reported
Status Date: Not reported
Enviroscreen Score: Not reported
Site Code: Not reported
Global ID: W0603010047
Facility Region: Not reported
Lead Agency: Not reported
Case worker: Not reported
Local Agency: Not reported
Location Case Number: Not reported
File Location: Not reported
Potential Contaminants of Concern: Not reported
Potential Media Affected: Not reported
Site History: Not reported

Begin Date: Not reported
RB Case Number: Not reported
source_type: All PFAS Chemicals
Latitude: 33.773
Longitude: -117.8322
Geo Tracker URL: http://geotracker.waterboards.ca.gov/profile_report.asp?global_id=W0603010047

Name: FAIRHAVEN WELL 3
Address: Not reported
City,State,Zip: ANAHEIM, CA
Envirostor ID: Not reported
Program Type: Not reported
Status: Not reported
Status Date: Not reported
Enviroscreen Score: Not reported
Site Code: Not reported
Global ID: W0603010047
Facility Region: Not reported
Lead Agency: Not reported
Case worker: Not reported
Local Agency: Not reported
Location Case Number: Not reported
File Location: Not reported
Potential Contaminants of Concern: Not reported
Potential Media Affected: Not reported

Map ID
Direction
Distance
Elevation

MAP FINDINGS

Site

Database(s)

EDR ID Number
EPA ID Number

FAIRHAVEN WELL 3 (Continued)

S127519690

Site History: Not reported
Begin Date: Not reported
RB Case Number: Not reported
source_type: All PFAS Chemicals
Latitude: 33.773
Longitude: -117.8322
Geo Tracker URL: http://geotracker.waterboards.ca.gov/profile_report.asp?global_id=W0603010047

Name: FAIRHAVEN WELL 3
Address: Not reported
City,State,Zip: ANAHEIM, CA
Envirostor ID: Not reported
Program Type: Not reported
Status: Not reported
Status Date: Not reported
Enviroscreen Score: Not reported
Site Code: Not reported
Global ID: W0603010047
Facility Region: Not reported
Lead Agency: Not reported
Case worker: Not reported
Local Agency: Not reported
Location Case Number: Not reported
File Location: Not reported
Potential Contaminants of Concern: Not reported
Potential Media Affected: Not reported
Site History: Not reported

Begin Date: Not reported
RB Case Number: Not reported
source_type: All PFAS Chemicals
Latitude: 33.773
Longitude: -117.8322
Geo Tracker URL: http://geotracker.waterboards.ca.gov/profile_report.asp?global_id=W0603010047

Name: FAIRHAVEN WELL 3
Address: Not reported
City,State,Zip: ANAHEIM, CA
Envirostor ID: Not reported
Program Type: Not reported
Status: Not reported
Status Date: Not reported
Enviroscreen Score: Not reported
Site Code: Not reported
Global ID: W0603010047
Facility Region: Not reported
Lead Agency: Not reported
Case worker: Not reported
Local Agency: Not reported
Location Case Number: Not reported
File Location: Not reported
Potential Contaminants of Concern: Not reported
Potential Media Affected: Not reported
Site History: Not reported

Begin Date: Not reported

Map ID
Direction
Distance
Elevation

MAP FINDINGS

Site

Database(s)

EDR ID Number
EPA ID Number

FAIRHAVEN WELL 3 (Continued)

S127519690

RB Case Number: Not reported
source_type: All PFAS Chemicals
Latitude: 33.773
Longitude: -117.8322
Geo Tracker URL: http://geotracker.waterboards.ca.gov/profile_report.asp?global_id=W0603010047

Name: FAIRHAVEN WELL 3
Address: Not reported
City,State,Zip: ANAHEIM, CA
Envirostor ID: Not reported
Program Type: Not reported
Status: Not reported
Status Date: Not reported
Enviroscreen Score: Not reported
Site Code: Not reported
Global ID: W0603010047
Facility Region: Not reported
Lead Agency: Not reported
Case worker: Not reported
Local Agency: Not reported
Location Case Number: Not reported
File Location: Not reported
Potential Contaminants of Concern: Not reported
Potential Media Affected: Not reported
Site History: Not reported

Begin Date: Not reported
RB Case Number: Not reported
source_type: All PFAS Chemicals
Latitude: 33.773
Longitude: -117.8322
Geo Tracker URL: http://geotracker.waterboards.ca.gov/profile_report.asp?global_id=W0603010047

Name: FAIRHAVEN WELL 3
Address: Not reported
City,State,Zip: ANAHEIM, CA
Envirostor ID: Not reported
Program Type: Not reported
Status: Not reported
Status Date: Not reported
Enviroscreen Score: Not reported
Site Code: Not reported
Global ID: W0603010047
Facility Region: Not reported
Lead Agency: Not reported
Case worker: Not reported
Local Agency: Not reported
Location Case Number: Not reported
File Location: Not reported
Potential Contaminants of Concern: Not reported
Potential Media Affected: Not reported
Site History: Not reported

Begin Date: Not reported
RB Case Number: Not reported
source_type: All PFAS Chemicals
Latitude: 33.773

Map ID
Direction
Distance
Elevation

MAP FINDINGS

Site

Database(s)

EDR ID Number
EPA ID Number

FAIRHAVEN WELL 3 (Continued)

S127519690

Longitude: -117.8322
Geo Tracker URL: http://geotracker.waterboards.ca.gov/profile_report.asp?global_id=W0603010047

Name: FAIRHAVEN WELL 3
Address: Not reported
City,State,Zip: ANAHEIM, CA
Envirostor ID: Not reported
Program Type: Not reported
Status: Not reported
Status Date: Not reported
Enviroscreen Score: Not reported
Site Code: Not reported
Global ID: W0603010047
Facility Region: Not reported
Lead Agency: Not reported
Case worker: Not reported
Local Agency: Not reported
Location Case Number: Not reported
File Location: Not reported
Potential Contaminants of Concern: Not reported
Potential Media Affected: Not reported
Site History: Not reported

Begin Date: Not reported
RB Case Number: Not reported
source_type: All PFAS Chemicals
Latitude: 33.773
Longitude: -117.8322
Geo Tracker URL: http://geotracker.waterboards.ca.gov/profile_report.asp?global_id=W0603010047

Name: FAIRHAVEN WELL 3
Address: Not reported
City,State,Zip: ANAHEIM, CA
Envirostor ID: Not reported
Program Type: Not reported
Status: Not reported
Status Date: Not reported
Enviroscreen Score: Not reported
Site Code: Not reported
Global ID: W0603010047
Facility Region: Not reported
Lead Agency: Not reported
Case worker: Not reported
Local Agency: Not reported
Location Case Number: Not reported
File Location: Not reported
Potential Contaminants of Concern: Not reported
Potential Media Affected: Not reported
Site History: Not reported

Begin Date: Not reported
RB Case Number: Not reported
source_type: All PFAS Chemicals
Latitude: 33.773
Longitude: -117.8322
Geo Tracker URL: http://geotracker.waterboards.ca.gov/profile_report.asp?global_id=W0603010047

Map ID
Direction
Distance
Elevation

MAP FINDINGS

Site

Database(s)

EDR ID Number
EPA ID Number

FAIRHAVEN WELL 3 (Continued)

S127519690

Name: FAIRHAVEN WELL 3
Address: Not reported
City,State,Zip: ANAHEIM, CA
Envirostor ID: Not reported
Program Type: Not reported
Status: Not reported
Status Date: Not reported
Enviroscreen Score: Not reported
Site Code: Not reported
Global ID: W0603010047
Facility Region: Not reported
Lead Agency: Not reported
Case worker: Not reported
Local Agency: Not reported
Location Case Number: Not reported
File Location: Not reported
Potential Contaminants of Concern: Not reported
Potential Media Affected: Not reported
Site History: Not reported

Begin Date: Not reported
RB Case Number: Not reported
source_type: All PFAS Chemicals
Latitude: 33.773
Longitude: -117.8322
Geo Tracker URL: http://geotracker.waterboards.ca.gov/profile_report.asp?global_id=W0603010047

Name: FAIRHAVEN WELL 3
Address: Not reported
City,State,Zip: ANAHEIM, CA
Envirostor ID: Not reported
Program Type: Not reported
Status: Not reported
Status Date: Not reported
Enviroscreen Score: Not reported
Site Code: Not reported
Global ID: W0603010047
Facility Region: Not reported
Lead Agency: Not reported
Case worker: Not reported
Local Agency: Not reported
Location Case Number: Not reported
File Location: Not reported
Potential Contaminants of Concern: Not reported
Potential Media Affected: Not reported
Site History: Not reported

Begin Date: Not reported
RB Case Number: Not reported
source_type: All PFAS Chemicals
Latitude: 33.773
Longitude: -117.8322
Geo Tracker URL: http://geotracker.waterboards.ca.gov/profile_report.asp?global_id=W0603010047

Name: FAIRHAVEN WELL 3
Address: Not reported
City,State,Zip: ANAHEIM, CA

Map ID
Direction
Distance
Elevation

MAP FINDINGS

Site

Database(s)

EDR ID Number
EPA ID Number

FAIRHAVEN WELL 3 (Continued)

S127519690

Envirostor ID: Not reported
Program Type: Not reported
Status: Not reported
Status Date: Not reported
Enviroscreen Score: Not reported
Site Code: Not reported
Global ID: W0603010047
Facility Region: Not reported
Lead Agency: Not reported
Case worker: Not reported
Local Agency: Not reported
Location Case Number: Not reported
File Location: Not reported
Potential Contaminants of Concern: Not reported
Potential Media Affected: Not reported
Site History: Not reported

Begin Date: Not reported
RB Case Number: Not reported
source_type: All PFAS Chemicals
Latitude: 33.773
Longitude: -117.8322
Geo Tracker URL: http://geotracker.waterboards.ca.gov/profile_report.asp?global_id=W0603010047

Name: FAIRHAVEN WELL 3
Address: Not reported
City,State,Zip: ANAHEIM, CA
Envirostor ID: Not reported
Program Type: Not reported
Status: Not reported
Status Date: Not reported
Enviroscreen Score: Not reported
Site Code: Not reported
Global ID: W0603010047
Facility Region: Not reported
Lead Agency: Not reported
Case worker: Not reported
Local Agency: Not reported
Location Case Number: Not reported
File Location: Not reported
Potential Contaminants of Concern: Not reported
Potential Media Affected: Not reported
Site History: Not reported

Begin Date: Not reported
RB Case Number: Not reported
source_type: All PFAS Chemicals
Latitude: 33.773
Longitude: -117.8322
Geo Tracker URL: http://geotracker.waterboards.ca.gov/profile_report.asp?global_id=W0603010047

Name: FAIRHAVEN WELL 3
Address: Not reported
City,State,Zip: ANAHEIM, CA
Envirostor ID: Not reported
Program Type: Not reported
Status: Not reported

Map ID
Direction
Distance
Elevation

MAP FINDINGS

Site

Database(s)

EDR ID Number
EPA ID Number

FAIRHAVEN WELL 3 (Continued)

S127519690

Status Date: Not reported
Enviroscreen Score: Not reported
Site Code: Not reported
Global ID: W0603010047
Facility Region: Not reported
Lead Agency: Not reported
Case worker: Not reported
Local Agency: Not reported
Location Case Number: Not reported
File Location: Not reported
Potential Contaminants of Concern: Not reported
Potential Media Affected: Not reported
Site History: Not reported

Begin Date: Not reported
RB Case Number: Not reported
source_type: All PFAS Chemicals
Latitude: 33.773
Longitude: -117.8322
Geo Tracker URL: http://geotracker.waterboards.ca.gov/profile_report.asp?global_id=W0603010047

Name: FAIRHAVEN WELL 3
Address: Not reported
City,State,Zip: ANAHEIM, CA
Envirostor ID: Not reported
Program Type: Not reported
Status: Not reported
Status Date: Not reported
Enviroscreen Score: Not reported
Site Code: Not reported
Global ID: W0603010047
Facility Region: Not reported
Lead Agency: Not reported
Case worker: Not reported
Local Agency: Not reported
Location Case Number: Not reported
File Location: Not reported
Potential Contaminants of Concern: Not reported
Potential Media Affected: Not reported
Site History: Not reported

Begin Date: Not reported
RB Case Number: Not reported
source_type: All PFAS Chemicals
Latitude: 33.773
Longitude: -117.8322
Geo Tracker URL: http://geotracker.waterboards.ca.gov/profile_report.asp?global_id=W0603010047

Name: FAIRHAVEN WELL 3
Address: Not reported
City,State,Zip: ANAHEIM, CA
Envirostor ID: Not reported
Program Type: Not reported
Status: Not reported
Status Date: Not reported
Enviroscreen Score: Not reported
Site Code: Not reported

Map ID
 Direction
 Distance
 Elevation

MAP FINDINGS

Site

Database(s)

EDR ID Number
 EPA ID Number

FAIRHAVEN WELL 3 (Continued)

S127519690

Global ID: W0603010047
 Facility Region: Not reported
 Lead Agency: Not reported
 Case worker: Not reported
 Local Agency: Not reported
 Location Case Number: Not reported
 File Location: Not reported
 Potential Contaminants of Concern: Not reported
 Potential Media Affected: Not reported
 Site History: Not reported

Begin Date: Not reported
 RB Case Number: Not reported
 source_type: All PFAS Chemicals
 Latitude: 33.773
 Longitude: -117.8322
 Geo Tracker URL: http://geotracker.waterboards.ca.gov/profile_report.asp?global_id=W0603010047

Name: FAIRHAVEN WELL 3
 Address: Not reported
 City,State,Zip: ANAHEIM, CA
 Envirostor ID: Not reported
 Program Type: Not reported
 Status: Not reported
 Status Date: Not reported
 Enviroscreen Score: Not reported
 Site Code: Not reported
 Global ID: W0603010047
 Facility Region: Not reported
 Lead Agency: Not reported
 Case worker: Not reported
 Local Agency: Not reported
 Location Case Number: Not reported
 File Location: Not reported
 Potential Contaminants of Concern: Not reported
 Potential Media Affected: Not reported
 Site History: Not reported

Begin Date: Not reported
 RB Case Number: Not reported
 source_type: All PFAS Chemicals
 Latitude: 33.773
 Longitude: -117.8322
 Geo Tracker URL: http://geotracker.waterboards.ca.gov/profile_report.asp?global_id=W0603010047

94
 SSE
 1/2-1
 0.549 mi.
 2898 ft.

**FORMER DRY CLEANER, SANTA ANA, CALIFORNIA
 NORTHEAST CORNER 17TH AND TUSTIN AVENUE
 SANTA ANA, CA 92705**

**ENVIROSTOR S118466267
 VCP N/A**

**Relative:
 Lower
 Actual:
 174 ft.**

ENVIROSTOR:
 Name: FORMER DRY CLEANER, SANTA ANA, CALIFORNIA
 Address: NORTHEAST CORNER 17TH AND TUSTIN AVENUE
 City,State,Zip: SANTA ANA, CA 92705
 Facility ID: 60001948
 Status: Active
 Status Date: 11/18/2013

Map ID
Direction
Distance
Elevation

MAP FINDINGS

Site

Database(s)

EDR ID Number
EPA ID Number

FORMER DRY CLEANER, SANTA ANA, CALIFORNIA (Continued)

S118466267

Site Code: 401659
Site Type: Voluntary Cleanup
Site Type Detailed: Voluntary Cleanup
Acres: 1.77
NPL: NO
Regulatory Agencies: SMBRP
Lead Agency: SMBRP
Program Manager: Farah Itani
Supervisor: Emad Yemut
Division Branch: Southern California Schools & Brownfields Outreach
Assembly: 69
Senate: 34
Special Program: Voluntary Cleanup Program
Restricted Use: NO
Site Mgmt Req: NONE SPECIFIED
Funding: Responsible Party
Latitude: 33.75961
Longitude: -117.8338
APN: 396-312-04, 396-312-05, 396-312-07, 396-312-08, 396-312-09
Past Use: DRY CLEANING
Potential COC: Tetrachloroethylene (PCE Trichloroethylene (TCE
Confirmed COC: Tetrachloroethylene (PCE Trichloroethylene (TCE
Potential Description: SOIL, UE
Alias Name: Former Dry Cleaner
Alias Type: Alternate Name
Alias Name: IN-N-OUT (NORTHEAST CORNER 17TH AND TUSTIN)
Alias Type: Alternate Name
Alias Name: 396-312-04
Alias Type: APN
Alias Name: 396-312-05
Alias Type: APN
Alias Name: 396-312-07
Alias Type: APN
Alias Name: 396-312-08
Alias Type: APN
Alias Name: 396-312-09
Alias Type: APN
Alias Name: 401659
Alias Type: Project Code (Site Code)
Alias Name: 60001948
Alias Type: Envirostor ID Number

Completed Info:

Completed Area Name: PROJECT WIDE
Completed Sub Area Name: Not reported
Completed Document Type: Technical Workplan
Completed Date: 09/03/2020
Comments: Not reported

Completed Area Name: PROJECT WIDE
Completed Sub Area Name: Not reported
Completed Document Type: Technical Workplan
Completed Date: 11/19/2020
Comments: Conditional approval letter of the INO VIMS Design has been sent to RP and activity has been completed.

Completed Area Name: PROJECT WIDE
Completed Sub Area Name: Not reported

Map ID
Direction
Distance
Elevation

MAP FINDINGS

Site

Database(s)

EDR ID Number
EPA ID Number

FORMER DRY CLEANER, SANTA ANA, CALIFORNIA (Continued)

S118466267

Completed Document Type: Technical Workplan
Completed Date: 12/04/2020
Comments: Not reported

Completed Area Name: PROJECT WIDE
Completed Sub Area Name: Not reported
Completed Document Type: Remedial Investigation Report
Completed Date: 04/15/2021
Comments: Not reported

Completed Area Name: PROJECT WIDE
Completed Sub Area Name: Not reported
Completed Document Type: Annual Oversight Cost Estimate
Completed Date: 01/13/2015
Comments: Completed Annual Estimate for FY 1415.

Completed Area Name: PROJECT WIDE
Completed Sub Area Name: Not reported
Completed Document Type: Annual Oversight Cost Estimate
Completed Date: 09/16/2016
Comments: FY 1617 Annual Oversight Cost Estimate completed and mailed.

Completed Area Name: PROJECT WIDE
Completed Sub Area Name: Not reported
Completed Document Type: Annual Oversight Cost Estimate
Completed Date: 11/13/2015
Comments: FY1516 Cost Estimate completed.

Completed Area Name: PROJECT WIDE
Completed Sub Area Name: Not reported
Completed Document Type: Annual Oversight Cost Estimate
Completed Date: 09/26/2017
Comments: Not reported

Completed Area Name: PROJECT WIDE
Completed Sub Area Name: Not reported
Completed Document Type: Correspondence
Completed Date: 08/17/2018
Comments: Completed

Completed Area Name: PROJECT WIDE
Completed Sub Area Name: Not reported
Completed Document Type: Project Management
Completed Date: 06/30/2021
Comments: DTSC PM conducted management over the fiscal year of 20/21.

Completed Area Name: PROJECT WIDE
Completed Sub Area Name: Not reported
Completed Document Type: Annual Oversight Cost Estimate
Completed Date: 07/31/2018
Comments: FY 1819 Estimate: \$\$30,496

Completed Area Name: PROJECT WIDE
Completed Sub Area Name: Not reported
Completed Document Type: Correspondence
Completed Date: 10/16/2017
Comments: completed.

Map ID
Direction
Distance
Elevation

MAP FINDINGS

Site

Database(s)

EDR ID Number
EPA ID Number

FORMER DRY CLEANER, SANTA ANA, CALIFORNIA (Continued)

S118466267

Completed Area Name: PROJECT WIDE
Completed Sub Area Name: Not reported
Completed Document Type: Correspondence
Completed Date: 07/01/2019
Comments: Not reported

Completed Area Name: PROJECT WIDE
Completed Sub Area Name: Not reported
Completed Document Type: Annual Oversight Cost Estimate
Completed Date: 09/08/2020
Comments: Annual Oversight Cost Estimate Letter completed.

Completed Area Name: PROJECT WIDE
Completed Sub Area Name: Not reported
Completed Document Type: Annual Oversight Cost Estimate
Completed Date: 05/18/2020
Comments: Letter was sent to proponent.

Completed Area Name: PROJECT WIDE
Completed Sub Area Name: Not reported
Completed Document Type: Annual Oversight Cost Estimate
Completed Date: 10/16/2019
Comments: Not reported

Completed Area Name: PROJECT WIDE
Completed Sub Area Name: Not reported
Completed Document Type: Correspondence
Completed Date: 07/08/2021
Comments: DTSC provided a letter statement regarding the proposed remedy and any potential future needs of more remedial features.

Completed Area Name: PROJECT WIDE
Completed Sub Area Name: Not reported
Completed Document Type: Removal Action Workplan
Completed Date: 01/11/2016
Comments: Completed for Public Notice

Completed Area Name: PROJECT WIDE
Completed Sub Area Name: Not reported
Completed Document Type: Community Profile
Completed Date: 12/30/2015
Comments: Not reported

Completed Area Name: PROJECT WIDE
Completed Sub Area Name: Not reported
Completed Document Type: Operation and Maintenance Report
Completed Date: 05/24/2017
Comments: Conditional Approval

Completed Area Name: PROJECT WIDE
Completed Sub Area Name: Not reported
Completed Document Type: Design/Implementation Workplan
Completed Date: 10/02/2020
Comments: Not reported

Completed Area Name: PROJECT WIDE
Completed Sub Area Name: Not reported

Map ID
Direction
Distance
Elevation

MAP FINDINGS

Site

Database(s)

EDR ID Number
EPA ID Number

FORMER DRY CLEANER, SANTA ANA, CALIFORNIA (Continued)

S118466267

Completed Document Type: Site Characterization Workplan
Completed Date: 03/13/2014
Comments: DTSC approved the SSI Workplan

Completed Area Name: PROJECT WIDE
Completed Sub Area Name: Not reported
Completed Document Type: Site Characterization Report
Completed Date: 06/17/2015
Comments: Not reported

Completed Area Name: PROJECT WIDE
Completed Sub Area Name: Not reported
Completed Document Type: Fact Sheets
Completed Date: 01/04/2016
Comments: Not reported

Completed Area Name: PROJECT WIDE
Completed Sub Area Name: Not reported
Completed Document Type: Public Notice
Completed Date: 01/04/2016
Comments: Final Public Notice

Completed Area Name: PROJECT WIDE
Completed Sub Area Name: Not reported
Completed Document Type: Standard Voluntary Agreement
Completed Date: 11/18/2013
Comments: A Voluntary Cleanup Agreement was fully executed between DTSC and Proponet, John C. Hall, Trustee

Completed Area Name: PROJECT WIDE
Completed Sub Area Name: Not reported
Completed Document Type: CEQA - Notice of Exemption
Completed Date: 02/25/2016
Comments: Signed NOE

Future Area Name: PROJECT WIDE
Future Sub Area Name: Not reported
Future Document Type: Removal Action Completion Report
Future Due Date: 2023
Schedule Area Name: PROJECT WIDE
Schedule Sub Area Name: Not reported
Schedule Document Type: Remedy Constructed: Operating Properly & Successfully
Schedule Due Date: 02/15/2022
Schedule Revised Date: 05/17/2022
Schedule Area Name: PROJECT WIDE
Schedule Sub Area Name: Not reported
Schedule Document Type: Removal Action Workplan
Schedule Due Date: 11/27/2021
Schedule Revised Date: Not reported

VCP:

Name: FORMER DRY CLEANER, SANTA ANA, CALIFORNIA
Address: NORTHEAST CORNER 17TH AND TUSTIN AVENUE
City,State,Zip: SANTA ANA, CA 92705
Facility ID: 60001948
Site Type: Voluntary Cleanup
Site Type Detail: Voluntary Cleanup

Map ID
Direction
Distance
Elevation

MAP FINDINGS

Site

Database(s)

EDR ID Number
EPA ID Number

FORMER DRY CLEANER, SANTA ANA, CALIFORNIA (Continued)

S118466267

Site Mgmt. Req.: NONE SPECIFIED
Acres: 1.77
National Priorities List: NO
Cleanup Oversight Agencies: SMBRP
Lead Agency: SMBRP
Lead Agency Description: DTSC - Site Cleanup Program
Project Manager: Farah Itani
Supervisor: Emad Yemut
Division Branch: Southern California Schools & Brownfields Outreach
Site Code: 401659
Assembly: 69
Senate: 34
Special Programs Code: Voluntary Cleanup Program
Status: Active
Status Date: 11/18/2013
Restricted Use: NO
Funding: Responsible Party
Lat/Long: 33.75961 / -117.8338
APN: 396-312-04, 396-312-05, 396-312-07, 396-312-08, 396-312-09
Past Use: DRY CLEANING
Potential COC: 30022, 30027
Confirmed COC: 30022,30027
Potential Description: SOIL, UE
Alias Name: Former Dry Cleaner
Alias Type: Alternate Name
Alias Name: IN-N-OUT (NORTHEAST CORNER 17TH AND TUSTIN)
Alias Type: Alternate Name
Alias Name: 396-312-04
Alias Type: APN
Alias Name: 396-312-05
Alias Type: APN
Alias Name: 396-312-07
Alias Type: APN
Alias Name: 396-312-08
Alias Type: APN
Alias Name: 396-312-09
Alias Type: APN
Alias Name: 401659
Alias Type: Project Code (Site Code)
Alias Name: 60001948
Alias Type: Envirostor ID Number

Completed Info:

Completed Area Name: PROJECT WIDE
Completed Sub Area Name: Not reported
Completed Document Type: Technical Workplan
Completed Date: 09/03/2020
Comments: Not reported

Completed Area Name: PROJECT WIDE
Completed Sub Area Name: Not reported
Completed Document Type: Technical Workplan
Completed Date: 11/19/2020
Comments: Conditional approval letter of the INO VIMS Design has been sent to RP and activity has been completed.

Completed Area Name: PROJECT WIDE
Completed Sub Area Name: Not reported

Map ID
Direction
Distance
Elevation

MAP FINDINGS

Site

Database(s)

EDR ID Number
EPA ID Number

FORMER DRY CLEANER, SANTA ANA, CALIFORNIA (Continued)

S118466267

Completed Document Type: Technical Workplan
Completed Date: 12/04/2020
Comments: Not reported

Completed Area Name: PROJECT WIDE
Completed Sub Area Name: Not reported
Completed Document Type: Remedial Investigation Report
Completed Date: 04/15/2021
Comments: Not reported

Completed Area Name: PROJECT WIDE
Completed Sub Area Name: Not reported
Completed Document Type: Annual Oversight Cost Estimate
Completed Date: 01/13/2015
Comments: Completed Annual Estimate for FY 1415.

Completed Area Name: PROJECT WIDE
Completed Sub Area Name: Not reported
Completed Document Type: Annual Oversight Cost Estimate
Completed Date: 09/16/2016
Comments: FY 1617 Annual Oversight Cost Estimate completed and mailed.

Completed Area Name: PROJECT WIDE
Completed Sub Area Name: Not reported
Completed Document Type: Annual Oversight Cost Estimate
Completed Date: 11/13/2015
Comments: FY1516 Cost Estimate completed.

Completed Area Name: PROJECT WIDE
Completed Sub Area Name: Not reported
Completed Document Type: Annual Oversight Cost Estimate
Completed Date: 09/26/2017
Comments: Not reported

Completed Area Name: PROJECT WIDE
Completed Sub Area Name: Not reported
Completed Document Type: Correspondence
Completed Date: 08/17/2018
Comments: Completed

Completed Area Name: PROJECT WIDE
Completed Sub Area Name: Not reported
Completed Document Type: Project Management
Completed Date: 06/30/2021
Comments: DTSC PM conducted management over the fiscal year of 20/21.

Completed Area Name: PROJECT WIDE
Completed Sub Area Name: Not reported
Completed Document Type: Annual Oversight Cost Estimate
Completed Date: 07/31/2018
Comments: FY 1819 Estimate: \$\$30,496

Completed Area Name: PROJECT WIDE
Completed Sub Area Name: Not reported
Completed Document Type: Correspondence
Completed Date: 10/16/2017
Comments: completed.

Map ID
Direction
Distance
Elevation

MAP FINDINGS

Site

Database(s)

EDR ID Number
EPA ID Number

FORMER DRY CLEANER, SANTA ANA, CALIFORNIA (Continued)

S118466267

Completed Area Name: PROJECT WIDE
Completed Sub Area Name: Not reported
Completed Document Type: Correspondence
Completed Date: 07/01/2019
Comments: Not reported

Completed Area Name: PROJECT WIDE
Completed Sub Area Name: Not reported
Completed Document Type: Annual Oversight Cost Estimate
Completed Date: 09/08/2020
Comments: Annual Oversight Cost Estimate Letter completed.

Completed Area Name: PROJECT WIDE
Completed Sub Area Name: Not reported
Completed Document Type: Annual Oversight Cost Estimate
Completed Date: 05/18/2020
Comments: Letter was sent to proponent.

Completed Area Name: PROJECT WIDE
Completed Sub Area Name: Not reported
Completed Document Type: Annual Oversight Cost Estimate
Completed Date: 10/16/2019
Comments: Not reported

Completed Area Name: PROJECT WIDE
Completed Sub Area Name: Not reported
Completed Document Type: Correspondence
Completed Date: 07/08/2021
Comments: DTSC provided a letter statement regarding the proposed remedy and any potential future needs of more remedial features.

Completed Area Name: PROJECT WIDE
Completed Sub Area Name: Not reported
Completed Document Type: Removal Action Workplan
Completed Date: 01/11/2016
Comments: Completed for Public Notice

Completed Area Name: PROJECT WIDE
Completed Sub Area Name: Not reported
Completed Document Type: Community Profile
Completed Date: 12/30/2015
Comments: Not reported

Completed Area Name: PROJECT WIDE
Completed Sub Area Name: Not reported
Completed Document Type: Operation and Maintenance Report
Completed Date: 05/24/2017
Comments: Conditional Approval

Completed Area Name: PROJECT WIDE
Completed Sub Area Name: Not reported
Completed Document Type: Design/Implementation Workplan
Completed Date: 10/02/2020
Comments: Not reported

Completed Area Name: PROJECT WIDE
Completed Sub Area Name: Not reported

Map ID
Direction
Distance
Elevation

MAP FINDINGS

Site

Database(s)

EDR ID Number
EPA ID Number

FORMER DRY CLEANER, SANTA ANA, CALIFORNIA (Continued)

S118466267

Completed Document Type: Site Characterization Workplan
Completed Date: 03/13/2014
Comments: DTSC approved the SSI Workplan

Completed Area Name: PROJECT WIDE
Completed Sub Area Name: Not reported
Completed Document Type: Site Characterization Report
Completed Date: 06/17/2015
Comments: Not reported

Completed Area Name: PROJECT WIDE
Completed Sub Area Name: Not reported
Completed Document Type: Fact Sheets
Completed Date: 01/04/2016
Comments: Not reported

Completed Area Name: PROJECT WIDE
Completed Sub Area Name: Not reported
Completed Document Type: Public Notice
Completed Date: 01/04/2016
Comments: Final Public Notice

Completed Area Name: PROJECT WIDE
Completed Sub Area Name: Not reported
Completed Document Type: Standard Voluntary Agreement
Completed Date: 11/18/2013
Comments: A Voluntary Cleanup Agreement was fully executed between DTSC and Proponet, John C. Hall, Trustee

Completed Area Name: PROJECT WIDE
Completed Sub Area Name: Not reported
Completed Document Type: CEQA - Notice of Exemption
Completed Date: 02/25/2016
Comments: Signed NOE

Future Area Name: PROJECT WIDE
Future Sub Area Name: Not reported
Future Document Type: Removal Action Completion Report
Future Due Date: 2023
Schedule Area Name: PROJECT WIDE
Schedule Sub Area Name: Not reported
Schedule Document Type: Remedy Constructed: Operating Properly & Successfully
Schedule Due Date: 02/15/2022
Schedule Revised Date: 05/17/2022
Schedule Area Name: PROJECT WIDE
Schedule Sub Area Name: Not reported
Schedule Document Type: Removal Action Workplan
Schedule Due Date: 11/27/2021
Schedule Revised Date: Not reported

MAP FINDINGS

Map ID
 Direction
 Distance
 Elevation

Site

Database(s)

EDR ID Number
 EPA ID Number

95
SW
1/2-1
0.619 mi.
3266 ft.

AZTEC CLEANERS
1730 EAST 17TH STREET
SANTA ANA, CA 92701

ENVIROSTOR **S106797631**
N/A

Relative:
Lower
Actual:
169 ft.

ENVIROSTOR:
 Name: AZTEC CLEANERS
 Address: 1730 EAST 17TH STREET
 City,State,Zip: SANTA ANA, CA 92701
 Facility ID: 30720014
 Status: Refer: 1248 Local Agency
 Status Date: 04/30/2001
 Site Code: Not reported
 Site Type: Evaluation
 Site Type Detailed: Evaluation
 Acres: Not reported
 NPL: NO
 Regulatory Agencies: NONE SPECIFIED
 Lead Agency: NONE SPECIFIED
 Program Manager: Not reported
 Supervisor: Referred - Not Assigned
 Division Branch: Cleanup Cypress
 Assembly: 69
 Senate: Not reported
 Special Program: Not reported
 Restricted Use: NO
 Site Mgmt Req: NONE SPECIFIED
 Funding: Not Applicable
 Latitude: 33.75850
 Longitude: -117.8424
 APN: NONE SPECIFIED
 Past Use: NONE SPECIFIED
 Potential COC: NONE SPECIFIED
 Confirmed COC: NONE SPECIFIED
 Potential Description: NONE SPECIFIED
 Alias Name: 30720014
 Alias Type: Envirostor ID Number

Completed Info:
 Completed Area Name: PROJECT WIDE
 Completed Sub Area Name: Not reported
 Completed Document Type: SB 1248 Notification
 Completed Date: 04/26/2001
 Comments: SB 1248 Orange County

Future Area Name: Not reported
 Future Sub Area Name: Not reported
 Future Document Type: Not reported
 Future Due Date: Not reported
 Schedule Area Name: Not reported
 Schedule Sub Area Name: Not reported
 Schedule Document Type: Not reported
 Schedule Due Date: Not reported
 Schedule Revised Date: Not reported

Map ID
Direction
Distance
Elevation

MAP FINDINGS

Site

Database(s)

EDR ID Number
EPA ID Number

96
SE
1/2-1
0.687 mi.
3627 ft.

TUSTIN'S FRENCH QUARTER SHOPPING CENTER
17301 17TH STREET
TUSTIN, CA 92780

ENVIROSTOR S110711849
VCP N/A

Relative:
Lower
Actual:
173 ft.

ENVIROSTOR:
Name: TUSTIN'S FRENCH QUARTER SHOPPING CENTER
Address: 17301 17TH STREET
City,State,Zip: TUSTIN, CA 92780
Facility ID: 60001388
Status: No Further Action
Status Date: 10/31/2011
Site Code: 401555
Site Type: Voluntary Cleanup
Site Type Detailed: Voluntary Cleanup
Acres: 5.5
NPL: NO
Regulatory Agencies: SMBRP
Lead Agency: SMBRP
Program Manager: S. Steven Hariri
Supervisor: Ju-Tseng Liu
Division Branch: Engineering & Special Projects
Assembly: 68
Senate: 37
Special Program: Voluntary Cleanup Program
Restricted Use: NO
Site Mgmt Req: NONE SPECIFIED
Funding: Responsible Party
Latitude: 33.75987
Longitude: -117.8287
APN: 395-142-05, 395-142-06, 395-142-07, 395-142-08, 395-142-09
Past Use: DRY CLEANING
Potential COC: Tetrachloroethylene (PCE Trichloroethylene (TCE
Confirmed COC: Tetrachloroethylene (PCE Trichloroethylene (TCE
Potential Description: SV
Alias Name: 395-142-05
Alias Type: APN
Alias Name: 395-142-06
Alias Type: APN
Alias Name: 395-142-07
Alias Type: APN
Alias Name: 395-142-08
Alias Type: APN
Alias Name: 395-142-09
Alias Type: APN
Alias Name: 401555
Alias Type: Project Code (Site Code)
Alias Name: 60001388
Alias Type: Envirostor ID Number

Completed Info:
Completed Area Name: PROJECT WIDE
Completed Sub Area Name: Not reported
Completed Document Type: Preliminary Endangerment Assessment Report
Completed Date: 12/17/2010
Comments: Not reported

Completed Area Name: PROJECT WIDE
Completed Sub Area Name: Not reported

Map ID
Direction
Distance
Elevation

MAP FINDINGS

Site

Database(s)

EDR ID Number
EPA ID Number

TUSTIN'S FRENCH QUARTER SHOPPING CENTER (Continued)

S110711849

Completed Document Type: Preliminary Endangerment Assessment Report
Completed Date: 05/16/2011
Comments: NFA letter issued.

Completed Area Name: PROJECT WIDE
Completed Sub Area Name: Not reported
Completed Document Type: Site Inspections/Visit (Non LUR)
Completed Date: 12/16/2010
Comments: Not reported

Completed Area Name: PROJECT WIDE
Completed Sub Area Name: Not reported
Completed Document Type: Standard Voluntary Agreement
Completed Date: 12/10/2010
Comments: Voluntary Cleanup Agreement fully executed.

Completed Area Name: PROJECT WIDE
Completed Sub Area Name: Not reported
Completed Document Type: Cost Recovery Closeout Memo
Completed Date: 10/31/2011
Comments: Not reported

Future Area Name: Not reported
Future Sub Area Name: Not reported
Future Document Type: Not reported
Future Due Date: Not reported
Schedule Area Name: Not reported
Schedule Sub Area Name: Not reported
Schedule Document Type: Not reported
Schedule Due Date: Not reported
Schedule Revised Date: Not reported

VCP:

Name: TUSTIN'S FRENCH QUARTER SHOPPING CENTER
Address: 17301 17TH STREET
City,State,Zip: TUSTIN, CA 92780
Facility ID: 60001388
Site Type: Voluntary Cleanup
Site Type Detail: Voluntary Cleanup
Site Mgmt. Req.: NONE SPECIFIED
Acres: 5.5
National Priorities List: NO
Cleanup Oversight Agencies: SMBRP
Lead Agency: SMBRP
Lead Agency Description: DTSC - Site Cleanup Program
Project Manager: S. Steven Hariri
Supervisor: Ju-Tseng Liu
Division Branch: Engineering & Special Projects
Site Code: 401555
Assembly: 68
Senate: 37
Special Programs Code: Voluntary Cleanup Program
Status: No Further Action
Status Date: 10/31/2011
Restricted Use: NO
Funding: Responsible Party
Lat/Long: 33.75987 / -117.8287

Map ID
Direction
Distance
Elevation

MAP FINDINGS

Site

Database(s)

EDR ID Number
EPA ID Number

TUSTIN'S FRENCH QUARTER SHOPPING CENTER (Continued)

S110711849

APN: 395-142-05, 395-142-06, 395-142-07, 395-142-08, 395-142-09
Past Use: DRY CLEANING
Potential COC: 30022, 30027
Confirmed COC: 30022,30027
Potential Description: SV
Alias Name: 395-142-05
Alias Type: APN
Alias Name: 395-142-06
Alias Type: APN
Alias Name: 395-142-07
Alias Type: APN
Alias Name: 395-142-08
Alias Type: APN
Alias Name: 395-142-09
Alias Type: APN
Alias Name: 401555
Alias Type: Project Code (Site Code)
Alias Name: 60001388
Alias Type: Envirostor ID Number

Completed Info:

Completed Area Name: PROJECT WIDE
Completed Sub Area Name: Not reported
Completed Document Type: Preliminary Endangerment Assessment Report
Completed Date: 12/17/2010
Comments: Not reported

Completed Area Name: PROJECT WIDE
Completed Sub Area Name: Not reported
Completed Document Type: Preliminary Endangerment Assessment Report
Completed Date: 05/16/2011
Comments: NFA letter issued.

Completed Area Name: PROJECT WIDE
Completed Sub Area Name: Not reported
Completed Document Type: Site Inspections/Visit (Non LUR)
Completed Date: 12/16/2010
Comments: Not reported

Completed Area Name: PROJECT WIDE
Completed Sub Area Name: Not reported
Completed Document Type: Standard Voluntary Agreement
Completed Date: 12/10/2010
Comments: Voluntary Cleanup Agreement fully executed.

Completed Area Name: PROJECT WIDE
Completed Sub Area Name: Not reported
Completed Document Type: Cost Recovery Closeout Memo
Completed Date: 10/31/2011
Comments: Not reported

Future Area Name: Not reported
Future Sub Area Name: Not reported
Future Document Type: Not reported
Future Due Date: Not reported
Schedule Area Name: Not reported
Schedule Sub Area Name: Not reported
Schedule Document Type: Not reported

Map ID
Direction
Distance
Elevation

MAP FINDINGS

Site

Database(s)

EDR ID Number
EPA ID Number

TUSTIN'S FRENCH QUARTER SHOPPING CENTER (Continued)

S110711849

Schedule Due Date: Not reported
Schedule Revised Date: Not reported

97
WSW
1/2-1
0.871 mi.
4599 ft.

CIRCUIT ONE (DIVISION OF LH RESEARCH)
2101 GRAND AVE
SANTA ANA, CA 92705

ENVIROSTOR **S101481461**
N/A

Relative:
Lower
Actual:
169 ft.

ENVIROSTOR:
Name: CIRCUIT ONE (DIVISION OF LH RESEARCH)
Address: 2101 GRAND AVE
City,State,Zip: SANTA ANA, CA 92705
Facility ID: 30340300
Status: Refer: Other Agency
Status Date: 08/07/1984
Site Code: Not reported
Site Type: Historical
Site Type Detailed: * Historical
Acres: Not reported
NPL: NO
Regulatory Agencies: NONE SPECIFIED
Lead Agency: NONE SPECIFIED
Program Manager: Not reported
Supervisor: * Mmonroy
Division Branch: Cleanup Cypress
Assembly: 69
Senate: 34
Special Program: * RCRA 3012 - Past Haz Waste Disp Inven Site
Restricted Use: NO
Site Mgmt Req: NONE SPECIFIED
Funding: Not reported
Latitude: 33.76381
Longitude: -117.8512
APN: NONE SPECIFIED
Past Use: NONE SPECIFIED
Potential COC: * ORGANIC LIQUIDS WITH METALS * ACID SOLUTION 2>PH WITH METALS *
UNSPECIFIED SLUDGE WASTE * UNSPECIFIED SOLVENT MIXTURES * ALKALINE
SOLUTION 2<PH<12.5, WITH METALS Lead
Confirmed COC: NONE SPECIFIED
Potential Description: NONE SPECIFIED
Alias Name: LH RESEARCH (CIRCUIT ONE DIVISION)
Alias Type: Alternate Name
Alias Name: CAD098502909
Alias Type: EPA Identification Number
Alias Name: 30340300
Alias Type: Envirostor ID Number
Completed Info:
Completed Area Name: PROJECT WIDE
Completed Sub Area Name: Not reported
Completed Document Type: * Discovery
Completed Date: 10/12/1983
Comments: FACILITY IDENTIFIED ID FROM ERRIS
Completed Area Name: PROJECT WIDE
Completed Sub Area Name: Not reported
Completed Document Type: Site Screening

Map ID
Direction
Distance
Elevation

MAP FINDINGS

Site

Database(s)

EDR ID Number
EPA ID Number

CIRCUIT ONE (DIVISION OF LH RESEARCH) (Continued)

S101481461

Completed Date: 10/25/1994
Comments: DATABASE VALIDATION PROGRAM CONFIRMS NFA FOR DTSC.

Completed Area Name: PROJECT WIDE
Completed Sub Area Name: Not reported
Completed Document Type: Preliminary Assessment Report
Completed Date: 08/07/1984
Comments: FACILITY DRIVE-BY IN SMALL INDUST PARK. GOOD HOUSEKEEPING. DRUMS STACKED IN SMALL ENCLOSURE.NO PROB SUBMIT TO EPA PRELIM ASSESS DONE RCRA 3012

Future Area Name: Not reported
Future Sub Area Name: Not reported
Future Document Type: Not reported
Future Due Date: Not reported
Schedule Area Name: Not reported
Schedule Sub Area Name: Not reported
Schedule Document Type: Not reported
Schedule Due Date: Not reported
Schedule Revised Date: Not reported

98
WNW
1/2-1
0.884 mi.
4669 ft.

ACE CLEANERS
2525 NORTH GRAND AVENUE
SANTA ANA, CA 92705

ENVIROSTOR **S106797624**
N/A

Relative:
Lower
Actual:
182 ft.

ENVIROSTOR:
Name: ACE CLEANERS
Address: 2525 NORTH GRAND AVENUE
City,State,Zip: SANTA ANA, CA 92705
Facility ID: 30720004
Status: Refer: 1248 Local Agency
Status Date: 04/05/2004
Site Code: Not reported
Site Type: Evaluation
Site Type Detailed: Evaluation
Acres: 0
NPL: NO
Regulatory Agencies: ORANGE COUNTY
Lead Agency: ORANGE COUNTY
Program Manager: Not reported
Supervisor: Referred - Not Assigned
Division Branch: Cleanup Cypress
Assembly: 69
Senate: 34
Special Program: Not reported
Restricted Use: NO
Site Mgmt Req: NONE SPECIFIED
Funding: Not Applicable
Latitude: 33.77089
Longitude: -117.8515
APN: 396-361-05
Past Use: NONE SPECIFIED
Potential COC: NONE SPECIFIED
Confirmed COC: NONE SPECIFIED
Potential Description: NONE SPECIFIED
Alias Name: 396-361-05

Map ID
 Direction
 Distance
 Elevation

MAP FINDINGS

Site

Database(s)

EDR ID Number
 EPA ID Number

ACE CLEANERS (Continued)

S106797624

Alias Type: APN
 Alias Name: 30720004
 Alias Type: Envirostor ID Number

Completed Info:

Completed Area Name: Not reported
 Completed Sub Area Name: Not reported
 Completed Document Type: Not reported
 Completed Date: Not reported
 Comments: Not reported

Future Area Name: Not reported
 Future Sub Area Name: Not reported
 Future Document Type: Not reported
 Future Due Date: Not reported
 Schedule Area Name: Not reported
 Schedule Sub Area Name: Not reported
 Schedule Document Type: Not reported
 Schedule Due Date: Not reported
 Schedule Revised Date: Not reported

99
South
1/2-1
0.908 mi.
4796 ft.

Relative:
Lower

Actual:
162 ft.

WESTERN MEDICAL CTR (EIS USE)
1001 N TUSTIN
SANTA ANA, CA 92705

ENVIROSTOR 1000403038
CERS HAZ WASTE N/A
SWEEPS UST
HIST UST
CA FID UST
CERS TANKS
EMI
HAZNET
CERS
HWTS

ENVIROSTOR:

Name: WESTERN MEDICAL CENTER - SANTA ANA
 Address: 1001 N. TUSTIN AVENUE
 City,State,Zip: SANTA ANA, CA 92705
 Facility ID: 71002574
 Status: Inactive - Needs Evaluation
 Status Date: Not reported
 Site Code: Not reported
 Site Type: Tiered Permit
 Site Type Detailed: Tiered Permit
 Acres: Not reported
 NPL: NO
 Regulatory Agencies: NONE SPECIFIED
 Lead Agency: NONE SPECIFIED
 Program Manager: Not reported
 Supervisor: Not reported
 Division Branch: Cleanup Cypress
 Assembly: 69
 Senate: 34
 Special Program: Not reported
 Restricted Use: NO
 Site Mgmt Req: NONE SPECIFIED
 Funding: Not reported
 Latitude: 33.75312
 Longitude: -117.8341
 APN: NONE SPECIFIED

Map ID
Direction
Distance
Elevation

MAP FINDINGS

Site

Database(s)

EDR ID Number
EPA ID Number

WESTERN MEDICAL CTR (EIS USE) (Continued)

1000403038

Past Use: NONE SPECIFIED
Potential COC: NONE SPECIFIED
Confirmed COC: NONE SPECIFIED
Potential Description: NONE SPECIFIED
Alias Name: CAD076061464
Alias Type: EPA Identification Number
Alias Name: 71002574
Alias Type: Envirostor ID Number

Completed Info:

Completed Area Name: Not reported
Completed Sub Area Name: Not reported
Completed Document Type: Not reported
Completed Date: Not reported
Comments: Not reported

Future Area Name: Not reported
Future Sub Area Name: Not reported
Future Document Type: Not reported
Future Due Date: Not reported
Schedule Area Name: Not reported
Schedule Sub Area Name: Not reported
Schedule Document Type: Not reported
Schedule Due Date: Not reported
Schedule Revised Date: Not reported

CERS HAZ WASTE:

Name: ORANGE COUNTY GLOBAL MEDICAL CENTER
Address: 1001 N TUSTIN AVE
City,State,Zip: SANTA ANA, CA 92705
Site ID: 413556
CERS ID: 10558528
CERS Description: Hazardous Waste Generator

SWEEPS UST:

Name: WESTERN MEDICAL CENTER
Address: 1001 N TUSTIN AVE
City: SANTA ANA
Status: Not reported
Comp Number: 218
Number: Not reported
Board Of Equalization: Not reported
Referral Date: Not reported
Action Date: Not reported
Created Date: Not reported
Owner Tank Id: Not reported
SWRCB Tank Id: 30-020-000218-000001
Tank Status: Not reported
Capacity: 30000
Active Date: Not reported
Tank Use: M.V. FUEL
STG: PRODUCT
Content: DIESEL
Number Of Tanks: 1

Name: WESTERN MEDICAL CENTER
Address: 1001 N TUSTIN AVE

Map ID
Direction
Distance
Elevation

MAP FINDINGS

Site

Database(s)

EDR ID Number
EPA ID Number

WESTERN MEDICAL CTR (EIS USE) (Continued)

1000403038

City: SANTA ANA
Status: Active
Comp Number: 218
Number: 1
Board Of Equalization: Not reported
Referral Date: 02-28-92
Action Date: 02-28-92
Created Date: 07-31-88
Owner Tank Id: Not reported
SWRCB Tank Id: 30-020-000218-000002
Tank Status: A
Capacity: 12000
Active Date: 01-28-94
Tank Use: M.V. FUEL
STG: P
Content: DIESEL
Number Of Tanks: 1

HIST UST:

Name: WESTERN MEDICAL CENTER
Address: 1001 N TUSTIN AVENUE
City,State,Zip: SANTA ANA, CA 92705
File Number: 0001F0FF
URL: <http://geotracker.waterboards.ca.gov/ustpdfs/pdf/0001F0FF.pdf>
Region: STATE
Facility ID: 00000044278
Facility Type: Other
Other Type: HOSPITAL
Contact Name: WAYNE SCHROEDER
Telephone: 7148353555
Owner Name: WESTERN MEDICAL CENTER
Owner Address: 1001 N. TUSTIN AVENUE
Owner City,St,Zip: SANTA ANA, CA 92705
Total Tanks: 0001

Tank Num: 001
Container Num: 1
Year Installed: 1972
Tank Capacity: 00030000
Tank Used for: PRODUCT
Type of Fuel: DIESEL
Container Construction Thickness: 3/8
Leak Detection: Stock Inventor

Click here for Geo Tracker PDF:

CA FID UST:

Facility ID: 30000334
Regulated By: UTNKA
Regulated ID: 00044278
Cortese Code: Not reported
SIC Code: Not reported
Facility Phone: 7148353555
Mail To: Not reported
Mailing Address: 1001 N TUSTIN AVE
Mailing Address 2: Not reported

Map ID
Direction
Distance
Elevation

MAP FINDINGS

Site

Database(s)

EDR ID Number
EPA ID Number

WESTERN MEDICAL CTR (EIS USE) (Continued)

1000403038

Mailing City,St,Zip: SANTA ANA 92705
Contact: Not reported
Contact Phone: Not reported
DUNs Number: Not reported
NPDES Number: Not reported
EPA ID: Not reported
Comments: Not reported
Status: Active

CERS TANKS:

Name: ORANGE COUNTY GLOBAL MEDICAL CENTER
Address: 1001 N TUSTIN AVE
City,State,Zip: SANTA ANA, CA 92705
Site ID: 413556
CERS ID: 10558528
CERS Description: Underground Storage Tank

EMI:

Name: WESTERN MEDICAL CTR, UNIT 1
Address: 1001 N TUSTIN AV
City,State,Zip: SANTA ANA, CA 92705
Year: 1987
County Code: 30
Air Basin: SC
Facility ID: 4615
Air District Name: SC
SIC Code: 8062
Air District Name: SOUTH COAST AQMD
Community Health Air Pollution Info System: Not reported
Consolidated Emission Reporting Rule: Not reported
Total Organic Hydrocarbon Gases Tons/Yr: 0
Reactive Organic Gases Tons/Yr: 0
Carbon Monoxide Emissions Tons/Yr: 0
NOX - Oxides of Nitrogen Tons/Yr: 5
SOX - Oxides of Sulphur Tons/Yr: 0
Particulate Matter Tons/Yr: 0
Part. Matter 10 Micrometers and Smlr Tons/Yr:0

Name: WESTERN MEDICAL CTR (EIS USE)
Address: 1001 N TUSTIN
City,State,Zip: SANTA ANA, CA 92705
Year: 1990
County Code: 30
Air Basin: SC
Facility ID: 800211
Air District Name: SC
SIC Code: 8062
Air District Name: SOUTH COAST AQMD
Community Health Air Pollution Info System: Not reported
Consolidated Emission Reporting Rule: Not reported
Total Organic Hydrocarbon Gases Tons/Yr: 3
Reactive Organic Gases Tons/Yr: 0
Carbon Monoxide Emissions Tons/Yr: 1
NOX - Oxides of Nitrogen Tons/Yr: 2
SOX - Oxides of Sulphur Tons/Yr: 0
Particulate Matter Tons/Yr: 0

Map ID
Direction
Distance
Elevation

MAP FINDINGS

Site

Database(s)

EDR ID Number
EPA ID Number

WESTERN MEDICAL CTR (EIS USE) (Continued)

1000403038

Part. Matter 10 Micrometers and Smlr Tons/Yr:0

Name: WESTERN MEDICAL CTR, UNIT 1
Address: 1001 N TUSTIN AV
City,State,Zip: SANTA ANA, CA 92705
Year: 1990
County Code: 30
Air Basin: SC
Facility ID: 4615
Air District Name: SC
SIC Code: 8062
Air District Name: SOUTH COAST AQMD
Community Health Air Pollution Info System: Not reported
Consolidated Emission Reporting Rule: Not reported
Total Organic Hydrocarbon Gases Tons/Yr: 0
Reactive Organic Gases Tons/Yr: 0
Carbon Monoxide Emissions Tons/Yr: 0
NOX - Oxides of Nitrogen Tons/Yr: 2
SOX - Oxides of Sulphur Tons/Yr: 0
Particulate Matter Tons/Yr: 0
Part. Matter 10 Micrometers and Smlr Tons/Yr:0

Name: WESTERN MEDICAL CTR (EIS USE)
Address: 1001 N TUSTIN
City,State,Zip: SANTA ANA, CA 92705
Year: 1996
County Code: 30
Air Basin: SC
Facility ID: 800211
Air District Name: SC
SIC Code: 8062
Air District Name: SOUTH COAST AQMD
Community Health Air Pollution Info System: Not reported
Consolidated Emission Reporting Rule: Not reported
Total Organic Hydrocarbon Gases Tons/Yr: 2
Reactive Organic Gases Tons/Yr: 1
Carbon Monoxide Emissions Tons/Yr: 1
NOX - Oxides of Nitrogen Tons/Yr: 1
SOX - Oxides of Sulphur Tons/Yr: 0
Particulate Matter Tons/Yr: 0
Part. Matter 10 Micrometers and Smlr Tons/Yr:0

Name: WESTERN MEDICAL CTR (EIS USE)
Address: 1001 N TUSTIN
City,State,Zip: SANTA ANA, CA 92705
Year: 1997
County Code: 30
Air Basin: SC
Facility ID: 800211
Air District Name: SC
SIC Code: 8062
Air District Name: SOUTH COAST AQMD
Community Health Air Pollution Info System: Not reported
Consolidated Emission Reporting Rule: Not reported
Total Organic Hydrocarbon Gases Tons/Yr: 10
Reactive Organic Gases Tons/Yr: 4
Carbon Monoxide Emissions Tons/Yr: 1

Map ID
Direction
Distance
Elevation

MAP FINDINGS

Site

Database(s)

EDR ID Number
EPA ID Number

WESTERN MEDICAL CTR (EIS USE) (Continued)

1000403038

NOX - Oxides of Nitrogen Tons/Yr: 2
SOX - Oxides of Sulphur Tons/Yr: 0
Particulate Matter Tons/Yr: 0
Part. Matter 10 Micrometers and Smlr Tons/Yr:0

Name: WESTERN MEDICAL CTR (EIS USE)
Address: 1001 N TUSTIN
City,State,Zip: SANTA ANA, CA 92705
Year: 1998
County Code: 30
Air Basin: SC
Facility ID: 800211
Air District Name: SC
SIC Code: 8062
Air District Name: SOUTH COAST AQMD
Community Health Air Pollution Info System: Not reported
Consolidated Emission Reporting Rule: Not reported
Total Organic Hydrocarbon Gases Tons/Yr: 7
Reactive Organic Gases Tons/Yr: 3
Carbon Monoxide Emissions Tons/Yr: 1
NOX - Oxides of Nitrogen Tons/Yr: 2
SOX - Oxides of Sulphur Tons/Yr: 0
Particulate Matter Tons/Yr: 0
Part. Matter 10 Micrometers and Smlr Tons/Yr:0

Name: WESTERN MEDICAL CTR (EIS USE)
Address: 1001 N TUSTIN
City,State,Zip: SANTA ANA, CA 92705
Year: 1999
County Code: 30
Air Basin: SC
Facility ID: 800211
Air District Name: SC
SIC Code: 8062
Air District Name: SOUTH COAST AQMD
Community Health Air Pollution Info System: Not reported
Consolidated Emission Reporting Rule: Not reported
Total Organic Hydrocarbon Gases Tons/Yr: 10
Reactive Organic Gases Tons/Yr: 4
Carbon Monoxide Emissions Tons/Yr: 1
NOX - Oxides of Nitrogen Tons/Yr: 2
SOX - Oxides of Sulphur Tons/Yr: 0
Particulate Matter Tons/Yr: 0
Part. Matter 10 Micrometers and Smlr Tons/Yr:0

Name: WESTERN MEDICAL CTR (EIS USE)
Address: 1001 N TUSTIN
City,State,Zip: SANTA ANA, CA 92705
Year: 2000
County Code: 30
Air Basin: SC
Facility ID: 800211
Air District Name: SC
SIC Code: 8062
Air District Name: SOUTH COAST AQMD
Community Health Air Pollution Info System: Not reported
Consolidated Emission Reporting Rule: Not reported

Map ID
Direction
Distance
Elevation

MAP FINDINGS

Site

Database(s)

EDR ID Number
EPA ID Number

WESTERN MEDICAL CTR (EIS USE) (Continued)

1000403038

Total Organic Hydrocarbon Gases Tons/Yr: 10
Reactive Organic Gases Tons/Yr: 4
Carbon Monoxide Emissions Tons/Yr: 1
NOX - Oxides of Nitrogen Tons/Yr: 2
SOX - Oxides of Sulphur Tons/Yr: 0
Particulate Matter Tons/Yr: 0
Part. Matter 10 Micrometers and Smlr Tons/Yr:0

Name: WESTERN MEDICAL CTR (EIS USE)
Address: 1001 N TUSTIN
City,State,Zip: SANTA ANA, CA 92705
Year: 2001
County Code: 30
Air Basin: SC
Facility ID: 800211
Air District Name: SC
SIC Code: 8062
Air District Name: SOUTH COAST AQMD
Community Health Air Pollution Info System: Not reported
Consolidated Emission Reporting Rule: Not reported
Total Organic Hydrocarbon Gases Tons/Yr: 10
Reactive Organic Gases Tons/Yr: 4
Carbon Monoxide Emissions Tons/Yr: 1
NOX - Oxides of Nitrogen Tons/Yr: 2
SOX - Oxides of Sulphur Tons/Yr: 0
Particulate Matter Tons/Yr: 0
Part. Matter 10 Micrometers and Smlr Tons/Yr:0

HAZNET:

Name: ORANGE COUNTY GLOBAL MEDICAL CENTER
Address: 1001 N TUSTIN AVE
Address 2: Not reported
City,State,Zip: SANTA ANA, CA 927053502
Contact: KYLE HOURANEY
Telephone: 7149533500
Mailing Name: Not reported
Mailing Address: 1001 N TUSTIN AVE

Year: 2019
Gepaid: CAL000316673
TSD EPA ID: NED981723513
CA Waste Code: 551 - Laboratory waste chemicals
Disposal Method: H040 - Incineration--Thermal Destruction Other Than Use As A Fuel
Tons: 0.41050

Year: 2019
Gepaid: CAL000316673
TSD EPA ID: UTD981552177
CA Waste Code: 551 - Laboratory waste chemicals
Disposal Method: H040 - Incineration--Thermal Destruction Other Than Use As A Fuel
Tons: 0.58600

Year: 2019
Gepaid: CAL000316673
TSD EPA ID: CAD008364432
CA Waste Code: 331 - Off-specification, aged or surplus organics
Disposal Method: H141 - Storage, Bulking, And/Or Transfer Off Site--No

Map ID
Direction
Distance
Elevation

MAP FINDINGS

Site

Database(s)

EDR ID Number
EPA ID Number

WESTERN MEDICAL CTR (EIS USE) (Continued)

1000403038

Tons:	Treatment/Reovery (H010-H129) Or (H131-H135) 0.01450
Year:	2018
Gepaid:	CAL000316673
TSD EPA ID:	UTD981552177
CA Waste Code:	551 - Laboratory waste chemicals
Disposal Method:	H040 - Incineration--Thermal Destruction Other Than Use As A Fuel
Tons:	0.73250
Year:	2018
Gepaid:	CAL000316673
TSD EPA ID:	CAT080013352
CA Waste Code:	134 - Aqueous solution with total organic residues less than 10 percent
Disposal Method:	H039 - Other Recovery Of Reclamation For Reuse Including Acid Regeneration, Organics Recovery Ect
Tons:	0.23100
Year:	2018
Gepaid:	CAL000316673
TSD EPA ID:	CAD009007626
CA Waste Code:	151 - Asbestos containing waste
Disposal Method:	H132 - Landfill Or Surface Impoundment That Will Be Closed As Landfill(To Include On-Site Treatment And/Or Stabilization)
Tons:	8.05000
Year:	2018
Gepaid:	CAL000316673
TSD EPA ID:	NED981723513
CA Waste Code:	551 - Laboratory waste chemicals
Disposal Method:	H040 - Incineration--Thermal Destruction Other Than Use As A Fuel
Tons:	0.86350
Year:	2018
Gepaid:	CAL000316673
TSD EPA ID:	UTD981552177
CA Waste Code:	551 - Laboratory waste chemicals
Disposal Method:	-
Tons:	0.12250
Year:	2017
Gepaid:	CAL000316673
TSD EPA ID:	UTD981552177
CA Waste Code:	551 - Laboratory waste chemicals
Disposal Method:	H040 - Incineration--Thermal Destruction Other Than Use As A Fuel
Tons:	0.7665
Year:	2017
Gepaid:	CAL000316673
TSD EPA ID:	UTD981552177
CA Waste Code:	551 - Laboratory waste chemicals
Disposal Method:	H040 - Incineration--Thermal Destruction Other Than Use As A Fuel
Tons:	0.13

Map ID
Direction
Distance
Elevation

MAP FINDINGS

Site

Database(s)

EDR ID Number
EPA ID Number

WESTERN MEDICAL CTR (EIS USE) (Continued)

1000403038

[Click this hyperlink](#) while viewing on your computer to access 51 additional CA HAZNET: record(s) in the EDR Site Report.

Additional Info:

Year:	2017
Gen EPA ID:	CAL000316673
Shipment Date:	20171221
Creation Date:	10/27/2018 18:30:26
Receipt Date:	20180105
Manifest ID:	018247373JJK
Trans EPA ID:	MNS000110924
Trans Name:	STERICYCLE SPECIALTY WASTE SOLUTIONS INC (LA)
Trans 2 EPA ID:	MAD039322250
Trans 2 Name:	CLEANHARBORS ENV SERVICES
TSDF EPA ID:	UTD981552177
Trans Name:	CLEAN HARBORS ARAGONITE LLC
TSDF Alt EPA ID:	NED981723513
TSDF Alt Name:	CLEAN HARBORS KIMBALL
Waste Code Description:	551 - Laboratory waste chemicals 561 Detergent and soap
RCRA Code:	Not reported
Meth Code:	H040 - Incineration--Thermal Destruction Other Than Use As A Fuel
Quantity Tons:	0.1325
Waste Quantity:	265
Quantity Unit:	P
Additional Code 1:	Not reported
Additional Code 2:	Not reported
Additional Code 3:	Not reported
Additional Code 4:	Not reported
Additional Code 5:	Not reported
Shipment Date:	20171221
Creation Date:	8/7/2018 18:30:34
Receipt Date:	20171228
Manifest ID:	018247372JJK
Trans EPA ID:	MNS000110924
Trans Name:	STERICYCLE SPECIALTY WASTE SOLUTIONS INC (LA)
Trans 2 EPA ID:	Not reported
Trans 2 Name:	Not reported
TSDF EPA ID:	CAD008364432
Trans Name:	RHO-CHEM LLC
TSDF Alt EPA ID:	Not reported
TSDF Alt Name:	Not reported
Waste Code Description:	331 - Off-specification, aged, or surplus organics
RCRA Code:	P016
Meth Code:	H141 - Storage, Bulking, And/Or Transfer Off Site--No Treatment/Reovery (H010-H129) Or (H131-H135)
Quantity Tons:	0.0055
Waste Quantity:	11
Quantity Unit:	P
Additional Code 1:	D001
Additional Code 2:	Not reported
Additional Code 3:	Not reported
Additional Code 4:	Not reported
Additional Code 5:	Not reported

Map ID
Direction
Distance
Elevation

MAP FINDINGS

Site

Database(s)

EDR ID Number
EPA ID Number

WESTERN MEDICAL CTR (EIS USE) (Continued)

1000403038

Shipment Date: 20171114
Creation Date: 6/13/2018 18:31:23
Receipt Date: 20171115
Manifest ID: 017497121JJK
Trans EPA ID: CAR000031211
Trans Name: CALIFORNIA HAZARDOUS SERVICES INC
Trans 2 EPA ID: Not reported
Trans 2 Name: Not reported
TSDf EPA ID: CAT080013352
Trans Name: DEMENNO KERDOON
TSDf Alt EPA ID: Not reported
TSDf Alt Name: Not reported
Waste Code Description: 134 - Aqueous solution with <10% total organic residues
RCRA Code: D001
Meth Code: H039 - Other Recovery Of Reclamation For Reuse Including Acid
Regeneration, Organics Recovery Ect

Quantity Tons: 0.021
Waste Quantity: 5
Quantity Unit: G
Additional Code 1: Not reported
Additional Code 2: Not reported
Additional Code 3: Not reported
Additional Code 4: Not reported
Additional Code 5: Not reported

Shipment Date: 20171103
Creation Date: 10/16/2018 18:30:37
Receipt Date: 20171113
Manifest ID: 013289394JJK
Trans EPA ID: CAL000190758
Trans Name: JANUS CORPORATION
Trans 2 EPA ID: CAR000049064
Trans 2 Name: ECTI
TSDf EPA ID: NVT330010000
Trans Name: US ECOLOGY
TSDf Alt EPA ID: Not reported
TSDf Alt Name: Not reported
Waste Code Description: 181 - Other inorganic solid waste Organics
RCRA Code: Not reported
Meth Code: H132 - Landfill Or Surface Impoundment That Will Be Closed As
Landfill(To Include On-Site Treatment And/Or Stabilization)

Quantity Tons: 0.0015
Waste Quantity: 3
Quantity Unit: P
Additional Code 1: Not reported
Additional Code 2: Not reported
Additional Code 3: Not reported
Additional Code 4: Not reported
Additional Code 5: Not reported

Shipment Date: 20171017
Creation Date: 10/9/2018 18:30:56
Receipt Date: 20171023
Manifest ID: 017400968JJK
Trans EPA ID: MNS000110924
Trans Name: STERICYCLE SPECIALTY WASTE SOLUTIONS INC (LA)
Trans 2 EPA ID: MAD039322250

Map ID
Direction
Distance
Elevation

MAP FINDINGS

Site

Database(s)

EDR ID Number
EPA ID Number

WESTERN MEDICAL CTR (EIS USE) (Continued)

1000403038

Trans 2 Name: CLEAN HARBORS ENV SERVICES
TSDf EPA ID: UTD981552177
Trans Name: CLEAN HARBORS ARAGONITE LLC
TSDf Alt EPA ID: NED981723513
TSDf Alt Name: CLEAN HARBORS KIMBALL
Waste Code Description: 551 - Laboratory waste chemicals 561 Detergent and soap
RCRA Code: Not reported
Meth Code: H040 - Incineration--Thermal Destruction Other Than Use As A Fuel
Quantity Tons: 0.273
Waste Quantity: 546
Quantity Unit: P
Additional Code 1: Not reported
Additional Code 2: Not reported
Additional Code 3: Not reported
Additional Code 4: Not reported
Additional Code 5: Not reported

Shipment Date: 20171011
Creation Date: 10/16/2018 18:30:28
Receipt Date: 20171019
Manifest ID: 013289392JJK
Trans EPA ID: CAL000190758
Trans Name: JANUS CORPORATION
Trans 2 EPA ID: CAR000049064
Trans 2 Name: ECTI
TSDf EPA ID: NVT330010000
Trans Name: US ECOLOGY
TSDf Alt EPA ID: Not reported
TSDf Alt Name: Not reported
Waste Code Description: 181 - Other inorganic solid waste Organics
RCRA Code: Not reported
Meth Code: H132 - Landfill Or Surface Impoundment That Will Be Closed As Landfill(To Include On-Site Treatment And/Or Stabilization)
Quantity Tons: 0.0075
Waste Quantity: 15
Quantity Unit: P
Additional Code 1: Not reported
Additional Code 2: Not reported
Additional Code 3: Not reported
Additional Code 4: Not reported
Additional Code 5: Not reported

Shipment Date: 20171004
Creation Date: 6/13/2018 18:31:10
Receipt Date: 20171013
Manifest ID: 017497037JJK
Trans EPA ID: CAR000031211
Trans Name: CALIFORNIA HAZARDOUS SERVICES INC
Trans 2 EPA ID: Not reported
Trans 2 Name: Not reported
TSDf EPA ID: CAT080013352
Trans Name: DEMENNO KERDOON
TSDf Alt EPA ID: Not reported
TSDf Alt Name: Not reported
Waste Code Description: 134 - Aqueous solution with <10% total organic residues
RCRA Code: D001
Meth Code: H039 - Other Recovery Of Reclamation For Reuse Including Acid

Map ID
Direction
Distance
Elevation

MAP FINDINGS

Site

Database(s)

EDR ID Number
EPA ID Number

WESTERN MEDICAL CTR (EIS USE) (Continued)

1000403038

Regeneration, Organics Recovery Ect
Quantity Tons: 0.231
Waste Quantity: 55
Quantity Unit: G
Additional Code 1: Not reported
Additional Code 2: Not reported
Additional Code 3: Not reported
Additional Code 4: Not reported
Additional Code 5: Not reported

Shipment Date: 20170915
Creation Date: 9/29/2018 18:30:10
Receipt Date: 20171004
Manifest ID: 014810500JJK
Trans EPA ID: CAL000190758
Trans Name: JANUS CORPORATION
Trans 2 EPA ID: CAR000049064
Trans 2 Name: ECTI
TSDf EPA ID: NVT330010000
Trans Name: US ECOLOGY
TSDf Alt EPA ID: Not reported
TSDf Alt Name: Not reported
Waste Code Description: 181 - Other inorganic solid waste Organics
RCRA Code: D008
Meth Code: H132 - Landfill Or Surface Impoundment That Will Be Closed As Landfill(To Include On-Site Treatment And/Or Stabilization)

Quantity Tons: 0.005
Waste Quantity: 10
Quantity Unit: P
Additional Code 1: Not reported
Additional Code 2: Not reported
Additional Code 3: Not reported
Additional Code 4: Not reported
Additional Code 5: Not reported

Shipment Date: 20170825
Creation Date: 10/5/2018 18:30:23
Receipt Date: 20170907
Manifest ID: 014810486JJK
Trans EPA ID: CAL000190758
Trans Name: JANUS CORPORATION
Trans 2 EPA ID: CAR000049064
Trans 2 Name: ECTI
TSDf EPA ID: NVT330010000
Trans Name: US ECOLOGY
TSDf Alt EPA ID: Not reported
TSDf Alt Name: Not reported
Waste Code Description: 181 - Other inorganic solid waste Organics
RCRA Code: D008
Meth Code: H132 - Landfill Or Surface Impoundment That Will Be Closed As Landfill(To Include On-Site Treatment And/Or Stabilization)

Quantity Tons: 0.005
Waste Quantity: 10
Quantity Unit: P
Additional Code 1: Not reported
Additional Code 2: Not reported
Additional Code 3: Not reported

Map ID
Direction
Distance
Elevation

MAP FINDINGS

Site

Database(s)

EDR ID Number
EPA ID Number

WESTERN MEDICAL CTR (EIS USE) (Continued)

1000403038

Additional Code 4: Not reported
Additional Code 5: Not reported

Shipment Date: 20170718
Creation Date: 9/28/2018 18:30:17
Receipt Date: 20170802
Manifest ID: 014810459JJK
Trans EPA ID: CAL000190758
Trans Name: JANUS CORPORATION
Trans 2 EPA ID: CAR000049064
Trans 2 Name: ECTI
TSDf EPA ID: NVT330010000
Trans Name: US ECOLOGY
TSDf Alt EPA ID: Not reported
TSDf Alt Name: Not reported
Waste Code Description: 181 - Other inorganic solid waste Organics
RCRA Code: D008
Meth Code: H132 - Landfill Or Surface Impoundment That Will Be Closed As
Landfill(To Include On-Site Treatment And/Or Stabilization)

Quantity Tons: 0.02
Waste Quantity: 40
Quantity Unit: P
Additional Code 1: Not reported
Additional Code 2: Not reported
Additional Code 3: Not reported
Additional Code 4: Not reported
Additional Code 5: Not reported

Additional Info:

Year: 2011
Gen EPA ID: CAL000316673

Shipment Date: 20110913
Creation Date: 11/12/2011 18:30:11
Receipt Date: 20110915
Manifest ID: 005728839JJK
Trans EPA ID: CAD982030173
Trans Name: ECOLOGY CONTROL INDUSTRIES (MONTCLAIR)
Trans 2 EPA ID: Not reported
Trans 2 Name: Not reported
TSDf EPA ID: CAD028409019
Trans Name: CROSBY & OVERTON
TSDf Alt EPA ID: Not reported
TSDf Alt Name: Not reported
Waste Code Description: 221 - Waste oil and mixed oil
RCRA Code: Not reported
Meth Code: H141 - Storage, Bulking, And/Or Transfer Off Site--No
Treatment/Reovery (H010-H129) Or (H131-H135)

Quantity Tons: 0.152
Waste Quantity: 40
Quantity Unit: G
Additional Code 1: Not reported
Additional Code 2: Not reported
Additional Code 3: Not reported
Additional Code 4: Not reported
Additional Code 5: Not reported

Map ID
Direction
Distance
Elevation

MAP FINDINGS

Site

Database(s)

EDR ID Number
EPA ID Number

WESTERN MEDICAL CTR (EIS USE) (Continued)

1000403038

Shipment Date:	20110913
Creation Date:	11/12/2011 18:30:11
Receipt Date:	20110915
Manifest ID:	005728839JJK
Trans EPA ID:	CAD982030173
Trans Name:	ECOLOGY CONTROL INDUSTRIES (MONTCLAIR)
Trans 2 EPA ID:	Not reported
Trans 2 Name:	Not reported
TSDf EPA ID:	CAD028409019
Trans Name:	CROSBY & OVERTON
TSDf Alt EPA ID:	Not reported
TSDf Alt Name:	Not reported
Waste Code Description:	352 - Other organic solids
RCRA Code:	Not reported
Meth Code:	H141 - Storage, Bulking, And/Or Transfer Off Site--No Treatment/Reovery (H010-H129) Or (H131-H135)
Quantity Tons:	0.075
Waste Quantity:	150
Quantity Unit:	P
Additional Code 1:	Not reported
Additional Code 2:	Not reported
Additional Code 3:	Not reported
Additional Code 4:	Not reported
Additional Code 5:	Not reported
Shipment Date:	20110913
Creation Date:	11/12/2011 18:30:11
Receipt Date:	20110915
Manifest ID:	005728839JJK
Trans EPA ID:	CAD982030173
Trans Name:	ECOLOGY CONTROL INDUSTRIES (MONTCLAIR)
Trans 2 EPA ID:	Not reported
Trans 2 Name:	Not reported
TSDf EPA ID:	CAD028409019
Trans Name:	CROSBY & OVERTON
TSDf Alt EPA ID:	Not reported
TSDf Alt Name:	Not reported
Waste Code Description:	331 - Off-specification, aged, or surplus organics
RCRA Code:	D001
Meth Code:	H141 - Storage, Bulking, And/Or Transfer Off Site--No Treatment/Reovery (H010-H129) Or (H131-H135)
Quantity Tons:	0.33
Waste Quantity:	100
Quantity Unit:	G
Additional Code 1:	Not reported
Additional Code 2:	Not reported
Additional Code 3:	Not reported
Additional Code 4:	Not reported
Additional Code 5:	Not reported
Shipment Date:	20110913
Creation Date:	11/12/2011 18:30:11
Receipt Date:	20110915
Manifest ID:	005728839JJK
Trans EPA ID:	CAD982030173
Trans Name:	ECOLOGY CONTROL INDUSTRIES (MONTCLAIR)
Trans 2 EPA ID:	Not reported

Map ID
Direction
Distance
Elevation

MAP FINDINGS

Site

Database(s)

EDR ID Number
EPA ID Number

WESTERN MEDICAL CTR (EIS USE) (Continued)

1000403038

Trans 2 Name: Not reported
TSDf EPA ID: CAD028409019
Trans Name: CROSBY & OVERTON
TSDf Alt EPA ID: Not reported
TSDf Alt Name: Not reported
Waste Code Description: 551 - Laboratory waste chemicals 561 Detergent and soap
RCRA Code: D001
Meth Code: H141 - Storage, Bulking, And/Or Transfer Off Site--No Treatment/Reovery (H010-H129) Or (H131-H135)

Quantity Tons: 0.015
Waste Quantity: 30
Quantity Unit: P
Additional Code 1: Not reported
Additional Code 2: Not reported
Additional Code 3: Not reported
Additional Code 4: Not reported
Additional Code 5: Not reported

Shipment Date: 20110815
Creation Date: 10/19/2011 18:30:31
Receipt Date: 20110816
Manifest ID: 008368195JJK
Trans EPA ID: CAR000209023
Trans Name: CALIFORNIA HAZARDOUS SERVICES
Trans 2 EPA ID: Not reported
Trans 2 Name: Not reported
TSDf EPA ID: CAD028409019
Trans Name: CROSBY & OVERTON INC
TSDf Alt EPA ID: Not reported
TSDf Alt Name: Not reported
Waste Code Description: 221 - Waste oil and mixed oil
RCRA Code: Not reported
Meth Code: H141 - Storage, Bulking, And/Or Transfer Off Site--No Treatment/Reovery (H010-H129) Or (H131-H135)

Quantity Tons: 0.152
Waste Quantity: 40
Quantity Unit: G
Additional Code 1: Not reported
Additional Code 2: Not reported
Additional Code 3: Not reported
Additional Code 4: Not reported
Additional Code 5: Not reported

Shipment Date: 20110404
Creation Date: 8/15/2012 16:24:28
Receipt Date: 20110406
Manifest ID: 007299737JJK
Trans EPA ID: CAD982030173
Trans Name: ECOLOGY CONTROL INDUSTRIES (MONTCLAIR)
Trans 2 EPA ID: Not reported
Trans 2 Name: Not reported
TSDf EPA ID: CAD028409019
Trans Name: CROSBY & OVERTON
TSDf Alt EPA ID: Not reported
TSDf Alt Name: Not reported
Waste Code Description: 551 - Laboratory waste chemicals 561 Detergent and soap
RCRA Code: D002

Map ID
Direction
Distance
Elevation

MAP FINDINGS

Site

Database(s)

EDR ID Number
EPA ID Number

WESTERN MEDICAL CTR (EIS USE) (Continued)

1000403038

Meth Code:	H141 - Storage, Bulking, And/Or Transfer Off Site--No Treatment/Reovery (H010-H129) Or (H131-H135)
Quantity Tons:	0.005
Waste Quantity:	10
Quantity Unit:	P
Additional Code 1:	Not reported
Additional Code 2:	Not reported
Additional Code 3:	Not reported
Additional Code 4:	Not reported
Additional Code 5:	Not reported
Shipment Date:	20110404
Creation Date:	Not reported
Receipt Date:	Not reported
Manifest ID:	007299737JJK
Trans EPA ID:	CAD982030173
Trans Name:	ECOLOGY CONTROL INDUSTRIES (MONTCLAIR)
Trans 2 EPA ID:	Not reported
Trans 2 Name:	Not reported
TSDf EPA ID:	CAD028409019
Trans Name:	CROSBY & OVERTON
TSDf Alt EPA ID:	Not reported
TSDf Alt Name:	Not reported
Waste Code Description:	551 - Laboratory waste chemicals 561 Detergent and soap
RCRA Code:	D002
Meth Code:	H141 - Storage, Bulking, And/Or Transfer Off Site--No Treatment/Reovery (H010-H129) Or (H131-H135)
Quantity Tons:	0.005
Waste Quantity:	10
Quantity Unit:	P
Additional Code 1:	Not reported
Additional Code 2:	Not reported
Additional Code 3:	Not reported
Additional Code 4:	Not reported
Additional Code 5:	Not reported
Shipment Date:	20110404
Creation Date:	Not reported
Receipt Date:	Not reported
Manifest ID:	007299737JJK
Trans EPA ID:	CAD982030173
Trans Name:	ECOLOGY CONTROL INDUSTRIES (MONTCLAIR)
Trans 2 EPA ID:	Not reported
Trans 2 Name:	Not reported
TSDf EPA ID:	CAD028409019
Trans Name:	CROSBY & OVERTON
TSDf Alt EPA ID:	Not reported
TSDf Alt Name:	Not reported
Waste Code Description:	551 - Laboratory waste chemicals 561 Detergent and soap
RCRA Code:	Not reported
Meth Code:	H141 - Storage, Bulking, And/Or Transfer Off Site--No Treatment/Reovery (H010-H129) Or (H131-H135)
Quantity Tons:	0.015
Waste Quantity:	30
Quantity Unit:	P
Additional Code 1:	Not reported
Additional Code 2:	Not reported

Map ID
Direction
Distance
Elevation

MAP FINDINGS

Site

Database(s)

EDR ID Number
EPA ID Number

WESTERN MEDICAL CTR (EIS USE) (Continued)

1000403038

Additional Code 3:	Not reported
Additional Code 4:	Not reported
Additional Code 5:	Not reported
Shipment Date:	20110404
Creation Date:	8/15/2012 16:24:28
Receipt Date:	20110406
Manifest ID:	007299737JJK
Trans EPA ID:	CAD982030173
Trans Name:	ECOLOGY CONTROL INDUSTRIES (MONTCLAIR)
Trans 2 EPA ID:	Not reported
Trans 2 Name:	Not reported
TSDf EPA ID:	CAD028409019
Trans Name:	CROSBY & OVERTON
TSDf Alt EPA ID:	Not reported
TSDf Alt Name:	Not reported
Waste Code Description:	551 - Laboratory waste chemicals 561 Detergent and soap
RCRA Code:	D002
Meth Code:	H141 - Storage, Bulking, And/Or Transfer Off Site--No Treatment/Reovery (H010-H129) Or (H131-H135)
Quantity Tons:	0.075
Waste Quantity:	150
Quantity Unit:	P
Additional Code 1:	Not reported
Additional Code 2:	Not reported
Additional Code 3:	Not reported
Additional Code 4:	Not reported
Additional Code 5:	Not reported
Shipment Date:	20110404
Creation Date:	8/15/2012 16:24:28
Receipt Date:	20110406
Manifest ID:	007299737JJK
Trans EPA ID:	CAD982030173
Trans Name:	ECOLOGY CONTROL INDUSTRIES (MONTCLAIR)
Trans 2 EPA ID:	Not reported
Trans 2 Name:	Not reported
TSDf EPA ID:	CAD028409019
Trans Name:	CROSBY & OVERTON
TSDf Alt EPA ID:	Not reported
TSDf Alt Name:	Not reported
Waste Code Description:	221 - Waste oil and mixed oil
RCRA Code:	Not reported
Meth Code:	H141 - Storage, Bulking, And/Or Transfer Off Site--No Treatment/Reovery (H010-H129) Or (H131-H135)
Quantity Tons:	0.38
Waste Quantity:	100
Quantity Unit:	G
Additional Code 1:	Not reported
Additional Code 2:	Not reported
Additional Code 3:	Not reported
Additional Code 4:	Not reported
Additional Code 5:	Not reported
Additional Info:	
Year:	2009
Gen EPA ID:	CAL000316673

Map ID
Direction
Distance
Elevation

MAP FINDINGS

Site

Database(s)

EDR ID Number
EPA ID Number

WESTERN MEDICAL CTR (EIS USE) (Continued)

1000403038

Shipment Date: 20090918
Creation Date: Not reported
Receipt Date: Not reported
Manifest ID: 002347328JJK
Trans EPA ID: CAD982030173
Trans Name: ECOLOGY CONTROL INDUSTRIES (MONTCLAIR)
Trans 2 EPA ID: Not reported
Trans 2 Name: Not reported
TSDf EPA ID: CAD028409019
Trans Name: CROSBY & OVERTON
TSDf Alt EPA ID: Not reported
TSDf Alt Name: Not reported
Waste Code Description: 551 - Laboratory waste chemicals 561 Detergent and soap
RCRA Code: D002
Meth Code: H141 - Storage, Bulking, And/Or Transfer Off Site--No Treatment/Reovery (H010-H129) Or (H131-H135)

Quantity Tons: 0.005
Waste Quantity: 10
Quantity Unit: P
Additional Code 1: Not reported
Additional Code 2: Not reported
Additional Code 3: Not reported
Additional Code 4: Not reported
Additional Code 5: Not reported

Shipment Date: 20090918
Creation Date: 12/30/2010 9:08:42
Receipt Date: 20090923
Manifest ID: 002347328JJK
Trans EPA ID: CAD982030173
Trans Name: ECOLOGY CONTROL INDUSTRIES (MONTCLAIR)
Trans 2 EPA ID: Not reported
Trans 2 Name: Not reported
TSDf EPA ID: CAD028409019
Trans Name: CROSBY & OVERTON
TSDf Alt EPA ID: Not reported
TSDf Alt Name: Not reported
Waste Code Description: 221 - Waste oil and mixed oil
RCRA Code: Not reported
Meth Code: H141 - Storage, Bulking, And/Or Transfer Off Site--No Treatment/Reovery (H010-H129) Or (H131-H135)

Quantity Tons: 0.038
Waste Quantity: 10
Quantity Unit: G
Additional Code 1: Not reported
Additional Code 2: Not reported
Additional Code 3: Not reported
Additional Code 4: Not reported
Additional Code 5: Not reported

Shipment Date: 20090918
Creation Date: Not reported
Receipt Date: Not reported
Manifest ID: 002347328JJK
Trans EPA ID: CAD982030173
Trans Name: ECOLOGY CONTROL INDUSTRIES (MONTCLAIR)
Trans 2 EPA ID: Not reported

Map ID
Direction
Distance
Elevation

MAP FINDINGS

Site

Database(s)

EDR ID Number
EPA ID Number

WESTERN MEDICAL CTR (EIS USE) (Continued)

1000403038

Trans 2 Name:	Not reported
TSDf EPA ID:	CAD028409019
Trans Name:	CROSBY & OVERTON
TSDf Alt EPA ID:	Not reported
TSDf Alt Name:	Not reported
Waste Code Description:	551 - Laboratory waste chemicals 561 Detergent and soap
RCRA Code:	D002
Meth Code:	H141 - Storage, Bulking, And/Or Transfer Off Site--No Treatment/Reovery (H010-H129) Or (H131-H135)
Quantity Tons:	0.005
Waste Quantity:	10
Quantity Unit:	P
Additional Code 1:	Not reported
Additional Code 2:	Not reported
Additional Code 3:	Not reported
Additional Code 4:	Not reported
Additional Code 5:	Not reported
Shipment Date:	20090918
Creation Date:	12/30/2010 9:08:42
Receipt Date:	20090923
Manifest ID:	002347328JJK
Trans EPA ID:	CAD982030173
Trans Name:	ECOLOGY CONTROL INDUSTRIES (MONTCLAIR)
Trans 2 EPA ID:	Not reported
Trans 2 Name:	Not reported
TSDf EPA ID:	CAD028409019
Trans Name:	CROSBY & OVERTON
TSDf Alt EPA ID:	Not reported
TSDf Alt Name:	Not reported
Waste Code Description:	331 - Off-specification, aged, or surplus organics
RCRA Code:	D001
Meth Code:	H061 - Fuel Blending Prior To Energy Recovery At Another Site
Quantity Tons:	0.5445
Waste Quantity:	165
Quantity Unit:	G
Additional Code 1:	Not reported
Additional Code 2:	Not reported
Additional Code 3:	Not reported
Additional Code 4:	Not reported
Additional Code 5:	Not reported
Shipment Date:	20090508
Creation Date:	Not reported
Receipt Date:	Not reported
Manifest ID:	005361758JJK
Trans EPA ID:	CAD982030173
Trans Name:	ECOLOGY CONTROL INDUSTRIES (MONTCLAIR)
Trans 2 EPA ID:	Not reported
Trans 2 Name:	Not reported
TSDf EPA ID:	CAD028409019
Trans Name:	CROSBY & OVERTON
TSDf Alt EPA ID:	Not reported
TSDf Alt Name:	Not reported
Waste Code Description:	725 - Liquids with mercury > 20 mg/l
RCRA Code:	D009
Meth Code:	H141 - Storage, Bulking, And/Or Transfer Off Site--No

Map ID
Direction
Distance
Elevation

MAP FINDINGS

Site

Database(s)

EDR ID Number
EPA ID Number

WESTERN MEDICAL CTR (EIS USE) (Continued)

1000403038

Quantity Tons:	0.005
Waste Quantity:	10
Quantity Unit:	P
Additional Code 1:	Not reported
Additional Code 2:	Not reported
Additional Code 3:	Not reported
Additional Code 4:	Not reported
Additional Code 5:	Not reported
Shipment Date:	20090508
Creation Date:	Not reported
Receipt Date:	Not reported
Manifest ID:	005361758JJK
Trans EPA ID:	CAD982030173
Trans Name:	ECOLOGY CONTROL INDUSTRIES (MONTCLAIR)
Trans 2 EPA ID:	Not reported
Trans 2 Name:	Not reported
TSDf EPA ID:	CAD028409019
Trans Name:	CROSBY & OVERTON
TSDf Alt EPA ID:	Not reported
TSDf Alt Name:	Not reported
Waste Code Description:	551 - Laboratory waste chemicals 561 Detergent and soap
RCRA Code:	D001
Meth Code:	H141 - Storage, Bulking, And/Or Transfer Off Site--No Treatment/Reovery (H010-H129) Or (H131-H135)
Quantity Tons:	0.125
Waste Quantity:	250
Quantity Unit:	P
Additional Code 1:	Not reported
Additional Code 2:	Not reported
Additional Code 3:	Not reported
Additional Code 4:	Not reported
Additional Code 5:	Not reported
Shipment Date:	20090508
Creation Date:	Not reported
Receipt Date:	Not reported
Manifest ID:	005361758JJK
Trans EPA ID:	CAD982030173
Trans Name:	ECOLOGY CONTROL INDUSTRIES (MONTCLAIR)
Trans 2 EPA ID:	Not reported
Trans 2 Name:	Not reported
TSDf EPA ID:	CAD028409019
Trans Name:	CROSBY & OVERTON
TSDf Alt EPA ID:	Not reported
TSDf Alt Name:	Not reported
Waste Code Description:	551 - Laboratory waste chemicals 561 Detergent and soap
RCRA Code:	D002
Meth Code:	H141 - Storage, Bulking, And/Or Transfer Off Site--No Treatment/Reovery (H010-H129) Or (H131-H135)
Quantity Tons:	0.0075
Waste Quantity:	15
Quantity Unit:	P
Additional Code 1:	Not reported
Additional Code 2:	Not reported
Additional Code 3:	Not reported

Map ID
Direction
Distance
Elevation

MAP FINDINGS

Site

Database(s)

EDR ID Number
EPA ID Number

WESTERN MEDICAL CTR (EIS USE) (Continued)

1000403038

Additional Code 4:	Not reported
Additional Code 5:	Not reported
Shipment Date:	20090508
Creation Date:	Not reported
Receipt Date:	Not reported
Manifest ID:	005361758JJK
Trans EPA ID:	CAD982030173
Trans Name:	ECOLOGY CONTROL INDUSTRIES (MONTCLAIR)
Trans 2 EPA ID:	Not reported
Trans 2 Name:	Not reported
TSDf EPA ID:	CAD028409019
Trans Name:	CROSBY & OVERTON
TSDf Alt EPA ID:	Not reported
TSDf Alt Name:	Not reported
Waste Code Description:	551 - Laboratory waste chemicals 561 Detergent and soap
RCRA Code:	D001
Meth Code:	H141 - Storage, Bulking, And/Or Transfer Off Site--No Treatment/Recovery (H010-H129) Or (H131-H135)
Quantity Tons:	0.015
Waste Quantity:	30
Quantity Unit:	P
Additional Code 1:	Not reported
Additional Code 2:	Not reported
Additional Code 3:	Not reported
Additional Code 4:	Not reported
Additional Code 5:	Not reported
Shipment Date:	20090508
Creation Date:	Not reported
Receipt Date:	Not reported
Manifest ID:	005361758JJK
Trans EPA ID:	CAD982030173
Trans Name:	ECOLOGY CONTROL INDUSTRIES (MONTCLAIR)
Trans 2 EPA ID:	Not reported
Trans 2 Name:	Not reported
TSDf EPA ID:	CAD028409019
Trans Name:	CROSBY & OVERTON
TSDf Alt EPA ID:	Not reported
TSDf Alt Name:	Not reported
Waste Code Description:	181 - Other inorganic solid waste Organics
RCRA Code:	D008
Meth Code:	H141 - Storage, Bulking, And/Or Transfer Off Site--No Treatment/Recovery (H010-H129) Or (H131-H135)
Quantity Tons:	0.015
Waste Quantity:	30
Quantity Unit:	P
Additional Code 1:	Not reported
Additional Code 2:	Not reported
Additional Code 3:	Not reported
Additional Code 4:	Not reported
Additional Code 5:	Not reported
Shipment Date:	20090508
Creation Date:	Not reported
Receipt Date:	Not reported
Manifest ID:	005361758JJK

Map ID
Direction
Distance
Elevation

MAP FINDINGS

Site

Database(s)

EDR ID Number
EPA ID Number

WESTERN MEDICAL CTR (EIS USE) (Continued)

1000403038

Trans EPA ID: CAD982030173
Trans Name: ECOLOGY CONTROL INDUSTRIES (MONTCLAIR)
Trans 2 EPA ID: Not reported
Trans 2 Name: Not reported
TSDf EPA ID: CAD028409019
Trans Name: CROSBY & OVERTON
TSDf Alt EPA ID: Not reported
TSDf Alt Name: Not reported
Waste Code Description: 223 - Unspecified oil-containing waste
RCRA Code: Not reported
Meth Code: H141 - Storage, Bulking, And/Or Transfer Off Site--No Treatment/Reovery (H010-H129) Or (H131-H135)

Quantity Tons: 0.15
Waste Quantity: 300
Quantity Unit: P
Additional Code 1: Not reported
Additional Code 2: Not reported
Additional Code 3: Not reported
Additional Code 4: Not reported
Additional Code 5: Not reported

Additional Info:

Year: 2008
Gen EPA ID: CAL000316673

Shipment Date: 20080721
Creation Date: 8/15/2012 16:22:33
Receipt Date: 20080730
Manifest ID: 004100011JJK
Trans EPA ID: CAD982030173
Trans Name: ECOLOGY CONTROL INDUSTRIES (MONTCLAIR)
Trans 2 EPA ID: Not reported
Trans 2 Name: Not reported
TSDf EPA ID: CAD028409019
Trans Name: CROSBY & OVERTON
TSDf Alt EPA ID: Not reported
TSDf Alt Name: Not reported
Waste Code Description: 331 - Off-specification, aged, or surplus organics
RCRA Code: D001
Meth Code: H061 - Fuel Blending Prior To Energy Recovery At Another Site
Quantity Tons: 0.495
Waste Quantity: 150
Quantity Unit: G
Additional Code 1: Not reported
Additional Code 2: Not reported
Additional Code 3: Not reported
Additional Code 4: Not reported
Additional Code 5: Not reported

Shipment Date: 20080721
Creation Date: 8/15/2012 16:22:33
Receipt Date: 20080730
Manifest ID: 004100011JJK
Trans EPA ID: CAD982030173
Trans Name: ECOLOGY CONTROL INDUSTRIES (MONTCLAIR)
Trans 2 EPA ID: Not reported
Trans 2 Name: Not reported

Map ID
Direction
Distance
Elevation

MAP FINDINGS

Site

Database(s)

EDR ID Number
EPA ID Number

WESTERN MEDICAL CTR (EIS USE) (Continued)

1000403038

TSDF EPA ID: CAD028409019
Trans Name: CROSBY & OVERTON
TSDF Alt EPA ID: Not reported
TSDF Alt Name: Not reported
Waste Code Description: 221 - Waste oil and mixed oil
RCRA Code: Not reported
Meth Code: H061 - Fuel Blending Prior To Energy Recovery At Another Site
Quantity Tons: 0.209
Waste Quantity: 55
Quantity Unit: G
Additional Code 1: Not reported
Additional Code 2: Not reported
Additional Code 3: Not reported
Additional Code 4: Not reported
Additional Code 5: Not reported

Shipment Date: 20080721
Creation Date: 8/15/2012 16:22:33
Receipt Date: 20080730
Manifest ID: 004100011JJK
Trans EPA ID: CAD982030173
Trans Name: ECOLOGY CONTROL INDUSTRIES (MONTCLAIR)
Trans 2 EPA ID: Not reported
Trans 2 Name: Not reported
TSDF EPA ID: CAD028409019
Trans Name: CROSBY & OVERTON
TSDF Alt EPA ID: Not reported
TSDF Alt Name: Not reported
Waste Code Description: 725 - Liquids with mercury > 20 mg/l
RCRA Code: D009
Meth Code: H141 - Storage, Bulking, And/Or Transfer Off Site--No Treatment/Reovery (H010-H129) Or (H131-H135)

Quantity Tons: 0.02
Waste Quantity: 40
Quantity Unit: P
Additional Code 1: Not reported
Additional Code 2: Not reported
Additional Code 3: Not reported
Additional Code 4: Not reported
Additional Code 5: Not reported

Shipment Date: 20080721
Creation Date: Not reported
Receipt Date: Not reported
Manifest ID: 004100011JJK
Trans EPA ID: CAD982030173
Trans Name: ECOLOGY CONTROL INDUSTRIES (MONTCLAIR)
Trans 2 EPA ID: Not reported
Trans 2 Name: Not reported
TSDF EPA ID: CAD028409019
Trans Name: CROSBY & OVERTON
TSDF Alt EPA ID: Not reported
TSDF Alt Name: Not reported
Waste Code Description: 551 - Laboratory waste chemicals 561 Detergent and soap
RCRA Code: D007
Meth Code: H141 - Storage, Bulking, And/Or Transfer Off Site--No Treatment/Reovery (H010-H129) Or (H131-H135)

Map ID
Direction
Distance
Elevation

MAP FINDINGS

Site

Database(s)

EDR ID Number
EPA ID Number

WESTERN MEDICAL CTR (EIS USE) (Continued)

1000403038

Quantity Tons:	0.005
Waste Quantity:	10
Quantity Unit:	P
Additional Code 1:	D002
Additional Code 2:	Not reported
Additional Code 3:	Not reported
Additional Code 4:	Not reported
Additional Code 5:	Not reported
Shipment Date:	20080721
Creation Date:	8/15/2012 16:22:51
Receipt Date:	20080729
Manifest ID:	004100053JJK
Trans EPA ID:	CAD982030173
Trans Name:	ECOLOGY CONTROL INDUSTRIES (MONTCLAIR)
Trans 2 EPA ID:	Not reported
Trans 2 Name:	Not reported
TSDf EPA ID:	CAD008302903
Trans Name:	VEOLIA ES TECHNICAL SOLUTIONS LLC
TSDf Alt EPA ID:	Not reported
TSDf Alt Name:	Not reported
Waste Code Description:	214 - Unspecified solvent mixture
RCRA Code:	F003
Meth Code:	H061 - Fuel Blending Prior To Energy Recovery At Another Site
Quantity Tons:	0.036
Waste Quantity:	10
Quantity Unit:	G
Additional Code 1:	D001
Additional Code 2:	Not reported
Additional Code 3:	Not reported
Additional Code 4:	Not reported
Additional Code 5:	Not reported
Shipment Date:	20080721
Creation Date:	Not reported
Receipt Date:	Not reported
Manifest ID:	004100011JJK
Trans EPA ID:	CAD982030173
Trans Name:	ECOLOGY CONTROL INDUSTRIES (MONTCLAIR)
Trans 2 EPA ID:	Not reported
Trans 2 Name:	Not reported
TSDf EPA ID:	CAD028409019
Trans Name:	CROSBY & OVERTON
TSDf Alt EPA ID:	Not reported
TSDf Alt Name:	Not reported
Waste Code Description:	352 - Other organic solids
RCRA Code:	Not reported
Meth Code:	H141 - Storage, Bulking, And/Or Transfer Off Site--No Treatment/Reovery (H010-H129) Or (H131-H135)
Quantity Tons:	0.075
Waste Quantity:	150
Quantity Unit:	P
Additional Code 1:	Not reported
Additional Code 2:	Not reported
Additional Code 3:	Not reported
Additional Code 4:	Not reported
Additional Code 5:	Not reported

Map ID
Direction
Distance
Elevation

MAP FINDINGS

Site

Database(s)

EDR ID Number
EPA ID Number

WESTERN MEDICAL CTR (EIS USE) (Continued)

1000403038

Shipment Date: 20080721
Creation Date: Not reported
Receipt Date: Not reported
Manifest ID: 004100011JJK
Trans EPA ID: CAD982030173
Trans Name: ECOLOGY CONTROL INDUSTRIES (MONTCLAIR)
Trans 2 EPA ID: Not reported
Trans 2 Name: Not reported
TSDf EPA ID: CAD028409019
Trans Name: CROSBY & OVERTON
TSDf Alt EPA ID: Not reported
TSDf Alt Name: Not reported
Waste Code Description: 551 - Laboratory waste chemicals 561 Detergent and soap
RCRA Code: D001
Meth Code: H141 - Storage, Bulking, And/Or Transfer Off Site--No Treatment/Reovery (H010-H129) Or (H131-H135)

Quantity Tons: 0.075
Waste Quantity: 150
Quantity Unit: P
Additional Code 1: Not reported
Additional Code 2: Not reported
Additional Code 3: Not reported
Additional Code 4: Not reported
Additional Code 5: Not reported

Shipment Date: 20080721
Creation Date: 8/15/2012 16:22:33
Receipt Date: 20080730
Manifest ID: 004100011JJK
Trans EPA ID: CAD982030173
Trans Name: ECOLOGY CONTROL INDUSTRIES (MONTCLAIR)
Trans 2 EPA ID: Not reported
Trans 2 Name: Not reported
TSDf EPA ID: CAD028409019
Trans Name: CROSBY & OVERTON
TSDf Alt EPA ID: Not reported
TSDf Alt Name: Not reported
Waste Code Description: 331 - Off-specification, aged, or surplus organics
RCRA Code: D001
Meth Code: H061 - Fuel Blending Prior To Energy Recovery At Another Site
Quantity Tons: 0.099
Waste Quantity: 30
Quantity Unit: G
Additional Code 1: Not reported
Additional Code 2: Not reported
Additional Code 3: Not reported
Additional Code 4: Not reported
Additional Code 5: Not reported

Additional Info:
Year: 2007
Gen EPA ID: CAL000316673

Shipment Date: 20071207
Creation Date: 3/5/2008 18:30:14
Receipt Date: 20071212
Manifest ID: 004099893JJK

Map ID
Direction
Distance
Elevation

MAP FINDINGS

Site

Database(s)

EDR ID Number
EPA ID Number

WESTERN MEDICAL CTR (EIS USE) (Continued)

1000403038

Trans EPA ID:	CAD982030173
Trans Name:	ECOLOGY CONTROL INDUSTRIES (MONTCLAIR)
Trans 2 EPA ID:	Not reported
Trans 2 Name:	Not reported
TSDf EPA ID:	CAD028409019
Trans Name:	CROSBY & OVERTON
TSDf Alt EPA ID:	Not reported
TSDf Alt Name:	Not reported
Waste Code Description:	331 - Off-specification, aged, or surplus organics
RCRA Code:	D001
Meth Code:	H061 - Fuel Blending Prior To Energy Recovery At Another Site
Quantity Tons:	0.297
Waste Quantity:	90
Quantity Unit:	G
Additional Code 1:	Not reported
Additional Code 2:	Not reported
Additional Code 3:	Not reported
Additional Code 4:	Not reported
Additional Code 5:	Not reported
Shipment Date:	20070727
Creation Date:	1/8/2008 18:30:16
Receipt Date:	20070801
Manifest ID:	002378064JJK
Trans EPA ID:	CAD982030173
Trans Name:	ECOLOGY CONTROL INDUSTRIES (MONTCLAIR)
Trans 2 EPA ID:	Not reported
Trans 2 Name:	Not reported
TSDf EPA ID:	CAD028409019
Trans Name:	CROSBY & OVERTON
TSDf Alt EPA ID:	Not reported
TSDf Alt Name:	Not reported
Waste Code Description:	331 - Off-specification, aged, or surplus organics
RCRA Code:	D001
Meth Code:	H061 - Fuel Blending Prior To Energy Recovery At Another Site
Quantity Tons:	0.33
Waste Quantity:	100
Quantity Unit:	G
Additional Code 1:	Not reported
Additional Code 2:	Not reported
Additional Code 3:	Not reported
Additional Code 4:	Not reported
Additional Code 5:	Not reported
Shipment Date:	20070727
Creation Date:	1/8/2008 18:30:16
Receipt Date:	20070801
Manifest ID:	002378064JJK
Trans EPA ID:	CAD982030173
Trans Name:	ECOLOGY CONTROL INDUSTRIES (MONTCLAIR)
Trans 2 EPA ID:	Not reported
Trans 2 Name:	Not reported
TSDf EPA ID:	CAD028409019
Trans Name:	CROSBY & OVERTON
TSDf Alt EPA ID:	Not reported
TSDf Alt Name:	Not reported
Waste Code Description:	141 - Off-specification, aged, or surplus inorganics

Map ID
Direction
Distance
Elevation

MAP FINDINGS

Site

Database(s)

EDR ID Number
EPA ID Number

WESTERN MEDICAL CTR (EIS USE) (Continued)

1000403038

RCRA Code:	D002
Meth Code:	H141 - Storage, Bulking, And/Or Transfer Off Site--No Treatment/Reovery (H010-H129) Or (H131-H135)
Quantity Tons:	0.015
Waste Quantity:	30
Quantity Unit:	P
Additional Code 1:	Not reported
Additional Code 2:	Not reported
Additional Code 3:	Not reported
Additional Code 4:	Not reported
Additional Code 5:	Not reported
Shipment Date:	20070308
Creation Date:	9/20/2007 18:30:30
Receipt Date:	20070314
Manifest ID:	002129205JJK
Trans EPA ID:	CAD982030173
Trans Name:	ECOLOGY CONTROL INDUSTRIES (MONTCLAIR)
Trans 2 EPA ID:	Not reported
Trans 2 Name:	Not reported
TSDf EPA ID:	CAD028409019
Trans Name:	CROSBY & OVERTON
TSDf Alt EPA ID:	Not reported
TSDf Alt Name:	Not reported
Waste Code Description:	221 - Waste oil and mixed oil
RCRA Code:	Not reported
Meth Code:	H061 - Fuel Blending Prior To Energy Recovery At Another Site
Quantity Tons:	0.019
Waste Quantity:	5
Quantity Unit:	G
Additional Code 1:	Not reported
Additional Code 2:	Not reported
Additional Code 3:	Not reported
Additional Code 4:	Not reported
Additional Code 5:	Not reported
Shipment Date:	20070308
Creation Date:	9/20/2007 18:30:30
Receipt Date:	20070314
Manifest ID:	002129205JJK
Trans EPA ID:	CAD982030173
Trans Name:	ECOLOGY CONTROL INDUSTRIES (MONTCLAIR)
Trans 2 EPA ID:	Not reported
Trans 2 Name:	Not reported
TSDf EPA ID:	CAD028409019
Trans Name:	CROSBY & OVERTON
TSDf Alt EPA ID:	Not reported
TSDf Alt Name:	Not reported
Waste Code Description:	181 - Other inorganic solid waste Organics
RCRA Code:	D008
Meth Code:	H141 - Storage, Bulking, And/Or Transfer Off Site--No Treatment/Reovery (H010-H129) Or (H131-H135)
Quantity Tons:	0.05
Waste Quantity:	100
Quantity Unit:	P
Additional Code 1:	Not reported
Additional Code 2:	Not reported

Map ID
Direction
Distance
Elevation

MAP FINDINGS

Site

Database(s)

EDR ID Number
EPA ID Number

WESTERN MEDICAL CTR (EIS USE) (Continued)

1000403038

Additional Code 3: Not reported
Additional Code 4: Not reported
Additional Code 5: Not reported

Shipment Date: 20070308
Creation Date: 9/20/2007 18:30:30
Receipt Date: 20070314
Manifest ID: 002129205JJK
Trans EPA ID: CAD982030173
Trans Name: ECOLOGY CONTROL INDUSTRIES (MONTCLAIR)
Trans 2 EPA ID: Not reported
Trans 2 Name: Not reported
TSDf EPA ID: CAD028409019
Trans Name: CROSBY & OVERTON
TSDf Alt EPA ID: Not reported
TSDf Alt Name: Not reported
Waste Code Description: 551 - Laboratory waste chemicals 561 Detergent and soap
RCRA Code: D002
Meth Code: H141 - Storage, Bulking, And/Or Transfer Off Site--No
Treatment/Reovery (H010-H129) Or (H131-H135)

Quantity Tons: 0.01
Waste Quantity: 20
Quantity Unit: P
Additional Code 1: Not reported
Additional Code 2: Not reported
Additional Code 3: Not reported
Additional Code 4: Not reported
Additional Code 5: Not reported

Shipment Date: 20070308
Creation Date: 9/20/2007 18:30:30
Receipt Date: 20070314
Manifest ID: 002129205JJK
Trans EPA ID: CAD982030173
Trans Name: ECOLOGY CONTROL INDUSTRIES (MONTCLAIR)
Trans 2 EPA ID: Not reported
Trans 2 Name: Not reported
TSDf EPA ID: CAD028409019
Trans Name: CROSBY & OVERTON
TSDf Alt EPA ID: Not reported
TSDf Alt Name: Not reported
Waste Code Description: 331 - Off-specification, aged, or surplus organics
RCRA Code: D001
Meth Code: H061 - Fuel Blending Prior To Energy Recovery At Another Site
Quantity Tons: 0.33
Waste Quantity: 100
Quantity Unit: G
Additional Code 1: Not reported
Additional Code 2: Not reported
Additional Code 3: Not reported
Additional Code 4: Not reported
Additional Code 5: Not reported

Additional Info:
Year: 2015
Gen EPA ID: CAL000316673

Map ID
Direction
Distance
Elevation

MAP FINDINGS

Site

Database(s)

EDR ID Number
EPA ID Number

WESTERN MEDICAL CTR (EIS USE) (Continued)

1000403038

Shipment Date: 20151120
Creation Date: 9/29/2016 18:33:11
Receipt Date: 20151213
Manifest ID: 015033852JJK
Trans EPA ID: CAR000172460
Trans Name: ENVIRONMENTAL LOGISTICS INC
Trans 2 EPA ID: MAD039322250
Trans 2 Name: CLEAN HARBORS
TSDf EPA ID: ARD069748192
Trans Name: CLEAN HARBORS EL DORADO LLC
TSDf Alt EPA ID: Not reported
TSDf Alt Name: Not reported
Waste Code Description: 551 - Laboratory waste chemicals 561 Detergent and soap
RCRA Code: D002
Meth Code: H040 - Incineration--Thermal Destruction Other Than Use As A Fuel
Quantity Tons: 0.00417
Waste Quantity: 1
Quantity Unit: G
Additional Code 1: Not reported
Additional Code 2: Not reported
Additional Code 3: Not reported
Additional Code 4: Not reported
Additional Code 5: Not reported

Shipment Date: 20151120
Creation Date: 1/21/2016 22:16:16
Receipt Date: 20151124
Manifest ID: 015033003JJK
Trans EPA ID: CAR000172460
Trans Name: ENVIRONMENTAL LOGISTICS INC
Trans 2 EPA ID: Not reported
Trans 2 Name: Not reported
TSDf EPA ID: CAD982444481
Trans Name: FILTER RECYCLING SERVICES INC
TSDf Alt EPA ID: Not reported
TSDf Alt Name: Not reported
Waste Code Description: 551 - Laboratory waste chemicals 561 Detergent and soap
RCRA Code: Not reported
Meth Code: H141 - Storage, Bulking, And/Or Transfer Off Site--No Treatment/Reovery (H010-H129) Or (H131-H135)

Quantity Tons: 0.001
Waste Quantity: 2
Quantity Unit: P
Additional Code 1: Not reported
Additional Code 2: Not reported
Additional Code 3: Not reported
Additional Code 4: Not reported
Additional Code 5: Not reported

Shipment Date: 20151120
Creation Date: Not reported
Receipt Date: Not reported
Manifest ID: 015033852JJK
Trans EPA ID: CAR000172460
Trans Name: ENVIRONMENTAL LOGISTICS INC
Trans 2 EPA ID: MAD039322250
Trans 2 Name: CLEAN HARBORS

Map ID
Direction
Distance
Elevation

MAP FINDINGS

Site

Database(s)

EDR ID Number
EPA ID Number

WESTERN MEDICAL CTR (EIS USE) (Continued)

1000403038

TSDF EPA ID: ARD069748192
Trans Name: CLEAN HARBORS EL DORADO LLC
TSDF Alt EPA ID: Not reported
TSDF Alt Name: Not reported
Waste Code Description: 551 - Laboratory waste chemicals 561 Detergent and soap
RCRA Code: D001
Meth Code: H040 - Incineration--Thermal Destruction Other Than Use As A Fuel
Quantity Tons: 0.00417
Waste Quantity: 1
Quantity Unit: G
Additional Code 1: Not reported
Additional Code 2: Not reported
Additional Code 3: Not reported
Additional Code 4: Not reported
Additional Code 5: Not reported

Shipment Date: 20151120
Creation Date: Not reported
Receipt Date: Not reported
Manifest ID: 015033852JJK
Trans EPA ID: CAR000172460
Trans Name: ENVIRONMENTAL LOGISTICS INC
Trans 2 EPA ID: MAD039322250
Trans 2 Name: CLEAN HARBORS
TSDF EPA ID: ARD069748192
Trans Name: CLEAN HARBORS EL DORADO LLC
TSDF Alt EPA ID: Not reported
TSDF Alt Name: Not reported
Waste Code Description: 551 - Laboratory waste chemicals 561 Detergent and soap
RCRA Code: Not reported
Meth Code: H040 - Incineration--Thermal Destruction Other Than Use As A Fuel
Quantity Tons: 0.00417
Waste Quantity: 1
Quantity Unit: G
Additional Code 1: Not reported
Additional Code 2: Not reported
Additional Code 3: Not reported
Additional Code 4: Not reported
Additional Code 5: Not reported

Shipment Date: 20151120
Creation Date: 1/21/2016 22:16:16
Receipt Date: 20151124
Manifest ID: 015033003JJK
Trans EPA ID: CAR000172460
Trans Name: ENVIRONMENTAL LOGISTICS INC
Trans 2 EPA ID: Not reported
Trans 2 Name: Not reported
TSDF EPA ID: CAD982444481
Trans Name: FILTER RECYCLING SERVICES INC
TSDF Alt EPA ID: Not reported
TSDF Alt Name: Not reported
Waste Code Description: 551 - Laboratory waste chemicals 561 Detergent and soap
RCRA Code: Not reported
Meth Code: H141 - Storage, Bulking, And/Or Transfer Off Site--No Treatment/Reovery (H010-H129) Or (H131-H135)
Quantity Tons: 0.00417

Map ID
Direction
Distance
Elevation

MAP FINDINGS

Site

Database(s)

EDR ID Number
EPA ID Number

WESTERN MEDICAL CTR (EIS USE) (Continued)

1000403038

Waste Quantity: 1
Quantity Unit: G
Additional Code 1: Not reported
Additional Code 2: Not reported
Additional Code 3: Not reported
Additional Code 4: Not reported
Additional Code 5: Not reported

Shipment Date: 20151120
Creation Date: 9/29/2016 18:33:11
Receipt Date: 20151213
Manifest ID: 015033852JJK
Trans EPA ID: CAR000172460
Trans Name: ENVIRONMENTAL LOGISTICS INC
Trans 2 EPA ID: MAD039322250
Trans 2 Name: CLEAN HARBORS
TSDf EPA ID: ARD069748192
Trans Name: CLEAN HARBORS EL DORADO LLC
TSDf Alt EPA ID: Not reported
TSDf Alt Name: Not reported
Waste Code Description: 551 - Laboratory waste chemicals 561 Detergent and soap
RCRA Code: D002
Meth Code: H040 - Incineration--Thermal Destruction Other Than Use As A Fuel
Quantity Tons: 0.00417
Waste Quantity: 1
Quantity Unit: G
Additional Code 1: D001
Additional Code 2: Not reported
Additional Code 3: Not reported
Additional Code 4: Not reported
Additional Code 5: Not reported

Shipment Date: 20151103
Creation Date: 1/11/2016 22:16:27
Receipt Date: 20151106
Manifest ID: 015033708JJK
Trans EPA ID: CAR000172460
Trans Name: ENVIRONMENTAL LOGISTICS INC
Trans 2 EPA ID: Not reported
Trans 2 Name: Not reported
TSDf EPA ID: CAD982444481
Trans Name: FILTER RECYCLING SERVICES INC
TSDf Alt EPA ID: Not reported
TSDf Alt Name: Not reported
Waste Code Description: 221 - Waste oil and mixed oil
RCRA Code: Not reported
Meth Code: H141 - Storage, Bulking, And/Or Transfer Off Site--No Treatment/Reovery (H010-H129) Or (H131-H135)
Quantity Tons: 0.038
Waste Quantity: 10
Quantity Unit: G
Additional Code 1: Not reported
Additional Code 2: Not reported
Additional Code 3: Not reported
Additional Code 4: Not reported
Additional Code 5: Not reported

Map ID
Direction
Distance
Elevation

MAP FINDINGS

Site

Database(s)

EDR ID Number
EPA ID Number

WESTERN MEDICAL CTR (EIS USE) (Continued)

1000403038

Shipment Date:	20151103
Creation Date:	1/11/2016 22:16:27
Receipt Date:	20151106
Manifest ID:	015033708JJK
Trans EPA ID:	CAR000172460
Trans Name:	ENVIRONMENTAL LOGISTICS INC
Trans 2 EPA ID:	Not reported
Trans 2 Name:	Not reported
TSDf EPA ID:	CAD982444481
Trans Name:	FILTER RECYCLING SERVICES INC
TSDf Alt EPA ID:	Not reported
TSDf Alt Name:	Not reported
Waste Code Description:	352 - Other organic solids
RCRA Code:	Not reported
Meth Code:	H141 - Storage, Bulking, And/Or Transfer Off Site--No Treatment/Reovery (H010-H129) Or (H131-H135)
Quantity Tons:	0.0275
Waste Quantity:	55
Quantity Unit:	P
Additional Code 1:	Not reported
Additional Code 2:	Not reported
Additional Code 3:	Not reported
Additional Code 4:	Not reported
Additional Code 5:	Not reported
Shipment Date:	20151103
Creation Date:	5/12/2016 9:59:35
Receipt Date:	20151201
Manifest ID:	015033711JJK
Trans EPA ID:	CAR000172460
Trans Name:	ENVIRONMENTAL LOGISTICS INC
Trans 2 EPA ID:	MAD039322250
Trans 2 Name:	CLEAN HARBORS
TSDf EPA ID:	ARD069748192
Trans Name:	CLEAN HARBORS EL DORADO LLC
TSDf Alt EPA ID:	Not reported
TSDf Alt Name:	Not reported
Waste Code Description:	551 - Laboratory waste chemicals 561 Detergent and soap
RCRA Code:	D001
Meth Code:	H040 - Incineration--Thermal Destruction Other Than Use As A Fuel
Quantity Tons:	1.4178
Waste Quantity:	340
Quantity Unit:	G
Additional Code 1:	Not reported
Additional Code 2:	Not reported
Additional Code 3:	Not reported
Additional Code 4:	Not reported
Additional Code 5:	Not reported
Shipment Date:	20150727
Creation Date:	10/1/2015 22:15:21
Receipt Date:	20150729
Manifest ID:	014580177JJK
Trans EPA ID:	CAR000172460
Trans Name:	ENVIRONMENTAL LOGISTICS INC
Trans 2 EPA ID:	Not reported
Trans 2 Name:	Not reported

Map ID
Direction
Distance
Elevation

MAP FINDINGS

Site

Database(s)

EDR ID Number
EPA ID Number

WESTERN MEDICAL CTR (EIS USE) (Continued)

1000403038

TSDF EPA ID: CAD982444481
Trans Name: FILTER RECYCLING SERVICES INC
TSDF Alt EPA ID: Not reported
TSDF Alt Name: Not reported
Waste Code Description: 343 - Unspecified organic liquid mixture
RCRA Code: Not reported
Meth Code: H141 - Storage, Bulking, And/Or Transfer Off Site--No Treatment/Reovery (H010-H129) Or (H131-H135)

Quantity Tons: 0.187
Waste Quantity: 55
Quantity Unit: G
Additional Code 1: Not reported
Additional Code 2: Not reported
Additional Code 3: Not reported
Additional Code 4: Not reported
Additional Code 5: Not reported

Additional Info:

Year: 2013
Gen EPA ID: CAL000316673

Shipment Date: 20131231
Creation Date: 4/7/2014 22:15:09
Receipt Date: 20140103
Manifest ID: 012157409JJK
Trans EPA ID: CAR000172460
Trans Name: ENVIRONMENTAL LOGISTICS INC
Trans 2 EPA ID: Not reported
Trans 2 Name: Not reported
TSDF EPA ID: CAD982444481
Trans Name: FILTER RECYCLING SERVICES INC
TSDF Alt EPA ID: Not reported
TSDF Alt Name: Not reported
Waste Code Description: 352 - Other organic solids
RCRA Code: Not reported
Meth Code: H141 - Storage, Bulking, And/Or Transfer Off Site--No Treatment/Reovery (H010-H129) Or (H131-H135)

Quantity Tons: 0.0025
Waste Quantity: 5
Quantity Unit: P
Additional Code 1: Not reported
Additional Code 2: Not reported
Additional Code 3: Not reported
Additional Code 4: Not reported
Additional Code 5: Not reported

Shipment Date: 20131231
Creation Date: 4/7/2014 22:15:09
Receipt Date: 20140103
Manifest ID: 012157409JJK
Trans EPA ID: CAR000172460
Trans Name: ENVIRONMENTAL LOGISTICS INC
Trans 2 EPA ID: Not reported
Trans 2 Name: Not reported
TSDF EPA ID: CAD982444481
Trans Name: FILTER RECYCLING SERVICES INC
TSDF Alt EPA ID: Not reported

Map ID
Direction
Distance
Elevation

MAP FINDINGS

Site

Database(s)

EDR ID Number
EPA ID Number

WESTERN MEDICAL CTR (EIS USE) (Continued)

1000403038

TSDF Alt Name: Not reported
Waste Code Description: 352 - Other organic solids
RCRA Code: Not reported
Meth Code: H141 - Storage, Bulking, And/Or Transfer Off Site--No Treatment/Reovery (H010-H129) Or (H131-H135)

Quantity Tons: 0.0125
Waste Quantity: 25
Quantity Unit: P
Additional Code 1: Not reported
Additional Code 2: Not reported
Additional Code 3: Not reported
Additional Code 4: Not reported
Additional Code 5: Not reported

Shipment Date: 20131231
Creation Date: 4/7/2014 22:15:09
Receipt Date: 20140103
Manifest ID: 012157409JJK
Trans EPA ID: CAR000172460
Trans Name: ENVIRONMENTAL LOGISTICS INC
Trans 2 EPA ID: Not reported
Trans 2 Name: Not reported
TSDF EPA ID: CAD982444481
Trans Name: FILTER RECYCLING SERVICES INC
TSDF Alt EPA ID: Not reported
TSDF Alt Name: Not reported
Waste Code Description: 223 - Unspecified oil-containing waste
RCRA Code: Not reported
Meth Code: H141 - Storage, Bulking, And/Or Transfer Off Site--No Treatment/Reovery (H010-H129) Or (H131-H135)

Quantity Tons: 0.02085
Waste Quantity: 5
Quantity Unit: G
Additional Code 1: Not reported
Additional Code 2: Not reported
Additional Code 3: Not reported
Additional Code 4: Not reported
Additional Code 5: Not reported

Shipment Date: 20131231
Creation Date: 7/3/2014 22:15:07
Receipt Date: 20140210
Manifest ID: 011439771JJK
Trans EPA ID: CAR000172460
Trans Name: ENVIRONMENTAL LOGISTICS INC
Trans 2 EPA ID: NJD986607380
Trans 2 Name: MAUMEE EXPRESS INC
TSDF EPA ID: MOD981123391
Trans Name: HAZMAT INC
TSDF Alt EPA ID: Not reported
TSDF Alt Name: Not reported
Waste Code Description: 141 - Off-specification, aged, or surplus inorganics
RCRA Code: D002
Meth Code: H141 - Storage, Bulking, And/Or Transfer Off Site--No Treatment/Reovery (H010-H129) Or (H131-H135)

Quantity Tons: 0.0025
Waste Quantity: 5

Map ID
Direction
Distance
Elevation

MAP FINDINGS

Site

Database(s)

EDR ID Number
EPA ID Number

WESTERN MEDICAL CTR (EIS USE) (Continued)

1000403038

Quantity Unit:	P
Additional Code 1:	Not reported
Additional Code 2:	Not reported
Additional Code 3:	Not reported
Additional Code 4:	Not reported
Additional Code 5:	Not reported
Shipment Date:	20131231
Creation Date:	4/7/2014 22:15:09
Receipt Date:	20140103
Manifest ID:	012157409JJK
Trans EPA ID:	CAR000172460
Trans Name:	ENVIRONMENTAL LOGISTICS INC
Trans 2 EPA ID:	Not reported
Trans 2 Name:	Not reported
TSDf EPA ID:	CAD982444481
Trans Name:	FILTER RECYCLING SERVICES INC
TSDf Alt EPA ID:	Not reported
TSDf Alt Name:	Not reported
Waste Code Description:	343 - Unspecified organic liquid mixture
RCRA Code:	Not reported
Meth Code:	H141 - Storage, Bulking, And/Or Transfer Off Site--No Treatment/Reovery (H010-H129) Or (H131-H135)
Quantity Tons:	0.374
Waste Quantity:	110
Quantity Unit:	G
Additional Code 1:	Not reported
Additional Code 2:	Not reported
Additional Code 3:	Not reported
Additional Code 4:	Not reported
Additional Code 5:	Not reported
Shipment Date:	20131231
Creation Date:	Not reported
Receipt Date:	Not reported
Manifest ID:	012157409JJK
Trans EPA ID:	CAR000172460
Trans Name:	ENVIRONMENTAL LOGISTICS INC
Trans 2 EPA ID:	Not reported
Trans 2 Name:	Not reported
TSDf EPA ID:	CAD982444481
Trans Name:	FILTER RECYCLING SERVICES INC
TSDf Alt EPA ID:	Not reported
TSDf Alt Name:	Not reported
Waste Code Description:	331 - Off-specification, aged, or surplus organics
RCRA Code:	Not reported
Meth Code:	H141 - Storage, Bulking, And/Or Transfer Off Site--No Treatment/Reovery (H010-H129) Or (H131-H135)
Quantity Tons:	0.0033
Waste Quantity:	1
Quantity Unit:	G
Additional Code 1:	Not reported
Additional Code 2:	Not reported
Additional Code 3:	Not reported
Additional Code 4:	Not reported
Additional Code 5:	Not reported

Map ID
Direction
Distance
Elevation

MAP FINDINGS

Site

Database(s)

EDR ID Number
EPA ID Number

WESTERN MEDICAL CTR (EIS USE) (Continued)

1000403038

Shipment Date:	20130520
Creation Date:	7/28/2013 22:15:09
Receipt Date:	20130522
Manifest ID:	011439546JJK
Trans EPA ID:	CAR000172460
Trans Name:	ENVIRONMENTAL LOGISTICS INC
Trans 2 EPA ID:	Not reported
Trans 2 Name:	Not reported
TSDf EPA ID:	CAD982444481
Trans Name:	FILTER RECYCLING SERVICES INC
TSDf Alt EPA ID:	Not reported
TSDf Alt Name:	Not reported
Waste Code Description:	513 - Empty containers less than 30 gallons
RCRA Code:	Not reported
Meth Code:	H039 - Other Recovery Of Reclamation For Reuse Including Acid Regeneration, Organics Recovery Ect
Quantity Tons:	0.025
Waste Quantity:	50
Quantity Unit:	P
Additional Code 1:	Not reported
Additional Code 2:	Not reported
Additional Code 3:	Not reported
Additional Code 4:	Not reported
Additional Code 5:	Not reported
Shipment Date:	20130520
Creation Date:	7/28/2013 22:15:09
Receipt Date:	20130522
Manifest ID:	011439555JJK
Trans EPA ID:	CAR000172460
Trans Name:	ENVIRONMENTAL LOGISTICS INC
Trans 2 EPA ID:	Not reported
Trans 2 Name:	Not reported
TSDf EPA ID:	CAD982444481
Trans Name:	FILTER RECYCLING SERVICES INC
TSDf Alt EPA ID:	Not reported
TSDf Alt Name:	Not reported
Waste Code Description:	223 - Unspecified oil-containing waste
RCRA Code:	Not reported
Meth Code:	H141 - Storage, Bulking, And/Or Transfer Off Site--No Treatment/Reovery (H010-H129) Or (H131-H135)
Quantity Tons:	0.1251
Waste Quantity:	30
Quantity Unit:	G
Additional Code 1:	Not reported
Additional Code 2:	Not reported
Additional Code 3:	Not reported
Additional Code 4:	Not reported
Additional Code 5:	Not reported
Shipment Date:	20130520
Creation Date:	7/28/2013 22:15:09
Receipt Date:	20130522
Manifest ID:	011439555JJK
Trans EPA ID:	CAR000172460
Trans Name:	ENVIRONMENTAL LOGISTICS INC
Trans 2 EPA ID:	Not reported

Map ID
Direction
Distance
Elevation

MAP FINDINGS

Site

Database(s)

EDR ID Number
EPA ID Number

WESTERN MEDICAL CTR (EIS USE) (Continued)

1000403038

Trans 2 Name:	Not reported
TSDf EPA ID:	CAD982444481
Trans Name:	FILTER RECYCLING SERVICES INC
TSDf Alt EPA ID:	Not reported
TSDf Alt Name:	Not reported
Waste Code Description:	352 - Other organic solids
RCRA Code:	Not reported
Meth Code:	H141 - Storage, Bulking, And/Or Transfer Off Site--No Treatment/Reovery (H010-H129) Or (H131-H135)
Quantity Tons:	0.1375
Waste Quantity:	275
Quantity Unit:	P
Additional Code 1:	Not reported
Additional Code 2:	Not reported
Additional Code 3:	Not reported
Additional Code 4:	Not reported
Additional Code 5:	Not reported
Shipment Date:	20130520
Creation Date:	8/6/2013 22:15:08
Receipt Date:	20130528
Manifest ID:	011134215JJK
Trans EPA ID:	CAR000172460
Trans Name:	ENVIRONMENTAL LOGISTICS INC
Trans 2 EPA ID:	MAD039322250
Trans 2 Name:	CLEAN HARBORS ENV SVS
TSDf EPA ID:	CAD044429835
Trans Name:	CLEAN HARBORS WILMINGTON LLC
TSDf Alt EPA ID:	Not reported
TSDf Alt Name:	Not reported
Waste Code Description:	551 - Laboratory waste chemicals 561 Detergent and soap
RCRA Code:	D001
Meth Code:	H141 - Storage, Bulking, And/Or Transfer Off Site--No Treatment/Reovery (H010-H129) Or (H131-H135)
Quantity Tons:	0.00417
Waste Quantity:	1
Quantity Unit:	G
Additional Code 1:	Not reported
Additional Code 2:	Not reported
Additional Code 3:	Not reported
Additional Code 4:	Not reported
Additional Code 5:	Not reported
Additional Info:	
Year:	2010
Gen EPA ID:	CAL000316673
Shipment Date:	20100909
Creation Date:	Not reported
Receipt Date:	Not reported
Manifest ID:	005726761JJK
Trans EPA ID:	CAD982030173
Trans Name:	ECOLOGY CONTROL INDUSTRIES (MONTCLAIR)
Trans 2 EPA ID:	Not reported
Trans 2 Name:	Not reported
TSDf EPA ID:	CAD028409019
Trans Name:	CROSBY & OVERTON

Map ID
Direction
Distance
Elevation

MAP FINDINGS

Site

Database(s)

EDR ID Number
EPA ID Number

WESTERN MEDICAL CTR (EIS USE) (Continued)

1000403038

TSDf Alt EPA ID:	Not reported
TSDf Alt Name:	Not reported
Waste Code Description:	551 - Laboratory waste chemicals 561 Detergent and soap
RCRA Code:	Not reported
Meth Code:	H141 - Storage, Bulking, And/Or Transfer Off Site--No Treatment/Reovery (H010-H129) Or (H131-H135)
Quantity Tons:	0.025
Waste Quantity:	50
Quantity Unit:	P
Additional Code 1:	Not reported
Additional Code 2:	Not reported
Additional Code 3:	Not reported
Additional Code 4:	Not reported
Additional Code 5:	Not reported
Shipment Date:	20100909
Creation Date:	8/15/2012 16:23:25
Receipt Date:	20100915
Manifest ID:	005726761JJK
Trans EPA ID:	CAD982030173
Trans Name:	ECOLOGY CONTROL INDUSTRIES (MONTCLAIR)
Trans 2 EPA ID:	Not reported
Trans 2 Name:	Not reported
TSDf EPA ID:	CAD028409019
Trans Name:	CROSBY & OVERTON
TSDf Alt EPA ID:	Not reported
TSDf Alt Name:	Not reported
Waste Code Description:	352 - Other organic solids
RCRA Code:	Not reported
Meth Code:	H141 - Storage, Bulking, And/Or Transfer Off Site--No Treatment/Reovery (H010-H129) Or (H131-H135)
Quantity Tons:	0.15
Waste Quantity:	300
Quantity Unit:	P
Additional Code 1:	Not reported
Additional Code 2:	Not reported
Additional Code 3:	Not reported
Additional Code 4:	Not reported
Additional Code 5:	Not reported
Shipment Date:	20100909
Creation Date:	8/15/2012 16:23:25
Receipt Date:	20100915
Manifest ID:	005726761JJK
Trans EPA ID:	CAD982030173
Trans Name:	ECOLOGY CONTROL INDUSTRIES (MONTCLAIR)
Trans 2 EPA ID:	Not reported
Trans 2 Name:	Not reported
TSDf EPA ID:	CAD028409019
Trans Name:	CROSBY & OVERTON
TSDf Alt EPA ID:	Not reported
TSDf Alt Name:	Not reported
Waste Code Description:	551 - Laboratory waste chemicals 561 Detergent and soap
RCRA Code:	D001
Meth Code:	H061 - Fuel Blending Prior To Energy Recovery At Another Site
Quantity Tons:	0.075
Waste Quantity:	150

Map ID
Direction
Distance
Elevation

MAP FINDINGS

Site

Database(s)

EDR ID Number
EPA ID Number

WESTERN MEDICAL CTR (EIS USE) (Continued)

1000403038

Quantity Unit:	P
Additional Code 1:	Not reported
Additional Code 2:	Not reported
Additional Code 3:	Not reported
Additional Code 4:	Not reported
Additional Code 5:	Not reported
Shipment Date:	20100909
Creation Date:	8/15/2012 16:23:25
Receipt Date:	20100915
Manifest ID:	005726761JJK
Trans EPA ID:	CAD982030173
Trans Name:	ECOLOGY CONTROL INDUSTRIES (MONTCLAIR)
Trans 2 EPA ID:	Not reported
Trans 2 Name:	Not reported
TSDf EPA ID:	CAD028409019
Trans Name:	CROSBY & OVERTON
TSDf Alt EPA ID:	Not reported
TSDf Alt Name:	Not reported
Waste Code Description:	221 - Waste oil and mixed oil
RCRA Code:	Not reported
Meth Code:	H141 - Storage, Bulking, And/Or Transfer Off Site--No Treatment/Reovery (H010-H129) Or (H131-H135)
Quantity Tons:	0.114
Waste Quantity:	30
Quantity Unit:	G
Additional Code 1:	Not reported
Additional Code 2:	Not reported
Additional Code 3:	Not reported
Additional Code 4:	Not reported
Additional Code 5:	Not reported
Shipment Date:	20100909
Creation Date:	8/15/2012 16:23:25
Receipt Date:	20100915
Manifest ID:	005726761JJK
Trans EPA ID:	CAD982030173
Trans Name:	ECOLOGY CONTROL INDUSTRIES (MONTCLAIR)
Trans 2 EPA ID:	Not reported
Trans 2 Name:	Not reported
TSDf EPA ID:	CAD028409019
Trans Name:	CROSBY & OVERTON
TSDf Alt EPA ID:	Not reported
TSDf Alt Name:	Not reported
Waste Code Description:	331 - Off-specification, aged, or surplus organics
RCRA Code:	D001
Meth Code:	H141 - Storage, Bulking, And/Or Transfer Off Site--No Treatment/Reovery (H010-H129) Or (H131-H135)
Quantity Tons:	0.495
Waste Quantity:	150
Quantity Unit:	G
Additional Code 1:	Not reported
Additional Code 2:	Not reported
Additional Code 3:	Not reported
Additional Code 4:	Not reported
Additional Code 5:	Not reported

Map ID
Direction
Distance
Elevation

MAP FINDINGS

Site

Database(s)

EDR ID Number
EPA ID Number

WESTERN MEDICAL CTR (EIS USE) (Continued)

1000403038

Shipment Date: 20100401
Creation Date: 8/15/2012 16:24:00
Receipt Date: 20100407
Manifest ID: 005728133JJK
Trans EPA ID: CAD982030173
Trans Name: ECOLOGY CONTROL INDUSTRIES (MONTCLAIR)
Trans 2 EPA ID: Not reported
Trans 2 Name: Not reported
TSDf EPA ID: CAD028409019
Trans Name: CROSBY & OVERTON
TSDf Alt EPA ID: Not reported
TSDf Alt Name: Not reported
Waste Code Description: 551 - Laboratory waste chemicals 561 Detergent and soap
RCRA Code: D002
Meth Code: H141 - Storage, Bulking, And/Or Transfer Off Site--No Treatment/Reovery (H010-H129) Or (H131-H135)

Quantity Tons: 0.005
Waste Quantity: 10
Quantity Unit: P
Additional Code 1: D001
Additional Code 2: Not reported
Additional Code 3: Not reported
Additional Code 4: Not reported
Additional Code 5: Not reported

Shipment Date: 20100401
Creation Date: 8/15/2012 16:24:00
Receipt Date: 20100407
Manifest ID: 005728133JJK
Trans EPA ID: CAD982030173
Trans Name: ECOLOGY CONTROL INDUSTRIES (MONTCLAIR)
Trans 2 EPA ID: Not reported
Trans 2 Name: Not reported
TSDf EPA ID: CAD028409019
Trans Name: CROSBY & OVERTON
TSDf Alt EPA ID: Not reported
TSDf Alt Name: Not reported
Waste Code Description: 551 - Laboratory waste chemicals 561 Detergent and soap
RCRA Code: D001
Meth Code: H141 - Storage, Bulking, And/Or Transfer Off Site--No Treatment/Reovery (H010-H129) Or (H131-H135)

Quantity Tons: 0.02
Waste Quantity: 40
Quantity Unit: P
Additional Code 1: Not reported
Additional Code 2: Not reported
Additional Code 3: Not reported
Additional Code 4: Not reported
Additional Code 5: Not reported

Shipment Date: 20100401
Creation Date: 8/15/2012 16:24:00
Receipt Date: 20100407
Manifest ID: 005728133JJK
Trans EPA ID: CAD982030173
Trans Name: ECOLOGY CONTROL INDUSTRIES (MONTCLAIR)
Trans 2 EPA ID: Not reported

Map ID
Direction
Distance
Elevation

MAP FINDINGS

Site

Database(s)

EDR ID Number
EPA ID Number

WESTERN MEDICAL CTR (EIS USE) (Continued)

1000403038

Trans 2 Name:	Not reported
TSDf EPA ID:	CAD028409019
Trans Name:	CROSBY & OVERTON
TSDf Alt EPA ID:	Not reported
TSDf Alt Name:	Not reported
Waste Code Description:	551 - Laboratory waste chemicals 561 Detergent and soap
RCRA Code:	Not reported
Meth Code:	H141 - Storage, Bulking, And/Or Transfer Off Site--No Treatment/Reovery (H010-H129) Or (H131-H135)
Quantity Tons:	0.0075
Waste Quantity:	15
Quantity Unit:	P
Additional Code 1:	Not reported
Additional Code 2:	Not reported
Additional Code 3:	Not reported
Additional Code 4:	Not reported
Additional Code 5:	Not reported
Shipment Date:	20100401
Creation Date:	8/15/2012 16:24:00
Receipt Date:	20100407
Manifest ID:	005728133JJK
Trans EPA ID:	CAD982030173
Trans Name:	ECOLOGY CONTROL INDUSTRIES (MONTCLAIR)
Trans 2 EPA ID:	Not reported
Trans 2 Name:	Not reported
TSDf EPA ID:	CAD028409019
Trans Name:	CROSBY & OVERTON
TSDf Alt EPA ID:	Not reported
TSDf Alt Name:	Not reported
Waste Code Description:	331 - Off-specification, aged, or surplus organics
RCRA Code:	D001
Meth Code:	H141 - Storage, Bulking, And/Or Transfer Off Site--No Treatment/Reovery (H010-H129) Or (H131-H135)
Quantity Tons:	0.33
Waste Quantity:	100
Quantity Unit:	G
Additional Code 1:	Not reported
Additional Code 2:	Not reported
Additional Code 3:	Not reported
Additional Code 4:	Not reported
Additional Code 5:	Not reported
Shipment Date:	20100401
Creation Date:	Not reported
Receipt Date:	Not reported
Manifest ID:	005728133JJK
Trans EPA ID:	CAD982030173
Trans Name:	ECOLOGY CONTROL INDUSTRIES (MONTCLAIR)
Trans 2 EPA ID:	Not reported
Trans 2 Name:	Not reported
TSDf EPA ID:	CAD028409019
Trans Name:	CROSBY & OVERTON
TSDf Alt EPA ID:	Not reported
TSDf Alt Name:	Not reported
Waste Code Description:	725 - Liquids with mercury > 20 mg/l
RCRA Code:	D009

Map ID
Direction
Distance
Elevation

MAP FINDINGS

Site

Database(s)

EDR ID Number
EPA ID Number

WESTERN MEDICAL CTR (EIS USE) (Continued)

1000403038

Meth Code: H141 - Storage, Bulking, And/Or Transfer Off Site--No
Treatment/Reovery (H010-H129) Or (H131-H135)
Quantity Tons: 0.0075
Waste Quantity: 15
Quantity Unit: P
Additional Code 1: Not reported
Additional Code 2: Not reported
Additional Code 3: Not reported
Additional Code 4: Not reported
Additional Code 5: Not reported

Additional Info:

Year: 2012
Gen EPA ID: CAL000316673

Shipment Date: 20121130
Creation Date: 2/14/2013 22:15:16
Receipt Date: 20121203
Manifest ID: 008408981JJK
Trans EPA ID: CAR000172460
Trans Name: ENVIRONMENTAL LOGISTICS INC
Trans 2 EPA ID: Not reported
Trans 2 Name: Not reported
TSDf EPA ID: CAD982444481
Trans Name: FILTER RECYCLING SERVICES INC
TSDf Alt EPA ID: Not reported
TSDf Alt Name: Not reported
Waste Code Description: 181 - Other inorganic solid waste Organics
RCRA Code: Not reported
Meth Code: H141 - Storage, Bulking, And/Or Transfer Off Site--No
Treatment/Reovery (H010-H129) Or (H131-H135)

Quantity Tons: 0.0025
Waste Quantity: 5
Quantity Unit: P
Additional Code 1: Not reported
Additional Code 2: Not reported
Additional Code 3: Not reported
Additional Code 4: Not reported
Additional Code 5: Not reported

Shipment Date: 20121130
Creation Date: 2/18/2013 22:15:20
Receipt Date: 20121217
Manifest ID: 010615147JJK
Trans EPA ID: CAR000172460
Trans Name: ENVIRONMENTAL LOGISTICS INC
Trans 2 EPA ID: MAD039322250
Trans 2 Name: CLEAN HARBORS ENV SVS
TSDf EPA ID: CAD044429835
Trans Name: CLEAN HARBORS WILMINGTON LLC
TSDf Alt EPA ID: Not reported
TSDf Alt Name: Not reported
Waste Code Description: 331 - Off-specification, aged, or surplus organics
RCRA Code: D001
Meth Code: H141 - Storage, Bulking, And/Or Transfer Off Site--No
Treatment/Reovery (H010-H129) Or (H131-H135)
Quantity Tons: 0.0066

Map ID
Direction
Distance
Elevation

MAP FINDINGS

Site

Database(s)

EDR ID Number
EPA ID Number

WESTERN MEDICAL CTR (EIS USE) (Continued)

1000403038

Waste Quantity:	2
Quantity Unit:	G
Additional Code 1:	Not reported
Additional Code 2:	Not reported
Additional Code 3:	Not reported
Additional Code 4:	Not reported
Additional Code 5:	Not reported
Shipment Date:	20121130
Creation Date:	2/14/2013 22:15:16
Receipt Date:	20121203
Manifest ID:	008408981JJK
Trans EPA ID:	CAR000172460
Trans Name:	ENVIRONMENTAL LOGISTICS INC
Trans 2 EPA ID:	Not reported
Trans 2 Name:	Not reported
TSDf EPA ID:	CAD982444481
Trans Name:	FILTER RECYCLING SERVICES INC
TSDf Alt EPA ID:	Not reported
TSDf Alt Name:	Not reported
Waste Code Description:	331 - Off-specification, aged, or surplus organics
RCRA Code:	Not reported
Meth Code:	H141 - Storage, Bulking, And/Or Transfer Off Site--No Treatment/Reovery (H010-H129) Or (H131-H135)
Quantity Tons:	0.0075
Waste Quantity:	15
Quantity Unit:	P
Additional Code 1:	Not reported
Additional Code 2:	Not reported
Additional Code 3:	Not reported
Additional Code 4:	Not reported
Additional Code 5:	Not reported
Shipment Date:	20121130
Creation Date:	2/14/2013 22:15:16
Receipt Date:	20121203
Manifest ID:	008408981JJK
Trans EPA ID:	CAR000172460
Trans Name:	ENVIRONMENTAL LOGISTICS INC
Trans 2 EPA ID:	Not reported
Trans 2 Name:	Not reported
TSDf EPA ID:	CAD982444481
Trans Name:	FILTER RECYCLING SERVICES INC
TSDf Alt EPA ID:	Not reported
TSDf Alt Name:	Not reported
Waste Code Description:	352 - Other organic solids
RCRA Code:	Not reported
Meth Code:	H141 - Storage, Bulking, And/Or Transfer Off Site--No Treatment/Reovery (H010-H129) Or (H131-H135)
Quantity Tons:	0.01
Waste Quantity:	20
Quantity Unit:	P
Additional Code 1:	Not reported
Additional Code 2:	Not reported
Additional Code 3:	Not reported
Additional Code 4:	Not reported
Additional Code 5:	Not reported

Map ID
Direction
Distance
Elevation

MAP FINDINGS

Site

Database(s)

EDR ID Number
EPA ID Number

WESTERN MEDICAL CTR (EIS USE) (Continued)

1000403038

Shipment Date:	20121130
Creation Date:	2/14/2013 22:15:16
Receipt Date:	20121203
Manifest ID:	008408981JJK
Trans EPA ID:	CAR000172460
Trans Name:	ENVIRONMENTAL LOGISTICS INC
Trans 2 EPA ID:	Not reported
Trans 2 Name:	Not reported
TSDf EPA ID:	CAD982444481
Trans Name:	FILTER RECYCLING SERVICES INC
TSDf Alt EPA ID:	Not reported
TSDf Alt Name:	Not reported
Waste Code Description:	221 - Waste oil and mixed oil
RCRA Code:	Not reported
Meth Code:	H141 - Storage, Bulking, And/Or Transfer Off Site--No Treatment/Reovery (H010-H129) Or (H131-H135)
Quantity Tons:	0.019
Waste Quantity:	5
Quantity Unit:	G
Additional Code 1:	Not reported
Additional Code 2:	Not reported
Additional Code 3:	Not reported
Additional Code 4:	Not reported
Additional Code 5:	Not reported
Shipment Date:	20120611
Creation Date:	8/7/2012 22:15:26
Receipt Date:	20120612
Manifest ID:	010210598JJK
Trans EPA ID:	CAR000172460
Trans Name:	ENVIRONMENTAL LOGISTICS INC
Trans 2 EPA ID:	Not reported
Trans 2 Name:	Not reported
TSDf EPA ID:	CAD982444481
Trans Name:	FILTER RECYCLING SERVICES INC
TSDf Alt EPA ID:	Not reported
TSDf Alt Name:	Not reported
Waste Code Description:	352 - Other organic solids
RCRA Code:	Not reported
Meth Code:	H141 - Storage, Bulking, And/Or Transfer Off Site--No Treatment/Reovery (H010-H129) Or (H131-H135)
Quantity Tons:	0.0275
Waste Quantity:	55
Quantity Unit:	P
Additional Code 1:	Not reported
Additional Code 2:	Not reported
Additional Code 3:	Not reported
Additional Code 4:	Not reported
Additional Code 5:	Not reported
Shipment Date:	20120611
Creation Date:	8/7/2012 22:15:22
Receipt Date:	20120613
Manifest ID:	010210600JJK
Trans EPA ID:	CAR000172460
Trans Name:	ENVIRONMENTAL LOGISTICS INC
Trans 2 EPA ID:	Not reported

Map ID
Direction
Distance
Elevation

MAP FINDINGS

Site

Database(s)

EDR ID Number
EPA ID Number

WESTERN MEDICAL CTR (EIS USE) (Continued)

1000403038

Trans 2 Name:	Not reported
TSDf EPA ID:	CAD028409019
Trans Name:	CROSBY & OVERTON
TSDf Alt EPA ID:	Not reported
TSDf Alt Name:	Not reported
Waste Code Description:	551 - Laboratory waste chemicals 561 Detergent and soap
RCRA Code:	D011
Meth Code:	H141 - Storage, Bulking, And/Or Transfer Off Site--No Treatment/Reovery (H010-H129) Or (H131-H135)
Quantity Tons:	0.02085
Waste Quantity:	5
Quantity Unit:	G
Additional Code 1:	D001
Additional Code 2:	Not reported
Additional Code 3:	Not reported
Additional Code 4:	Not reported
Additional Code 5:	Not reported
Shipment Date:	20120611
Creation Date:	8/7/2012 22:15:26
Receipt Date:	20120612
Manifest ID:	010210598JJK
Trans EPA ID:	CAR000172460
Trans Name:	ENVIRONMENTAL LOGISTICS INC
Trans 2 EPA ID:	Not reported
Trans 2 Name:	Not reported
TSDf EPA ID:	CAD982444481
Trans Name:	FILTER RECYCLING SERVICES INC
TSDf Alt EPA ID:	Not reported
TSDf Alt Name:	Not reported
Waste Code Description:	331 - Off-specification, aged, or surplus organics
RCRA Code:	Not reported
Meth Code:	H141 - Storage, Bulking, And/Or Transfer Off Site--No Treatment/Reovery (H010-H129) Or (H131-H135)
Quantity Tons:	0.099
Waste Quantity:	30
Quantity Unit:	G
Additional Code 1:	Not reported
Additional Code 2:	Not reported
Additional Code 3:	Not reported
Additional Code 4:	Not reported
Additional Code 5:	Not reported
Shipment Date:	20120611
Creation Date:	8/7/2012 22:15:22
Receipt Date:	20120613
Manifest ID:	010210599JJK
Trans EPA ID:	CAR000172460
Trans Name:	ENVIRONMENTAL LOGISTICS INC
Trans 2 EPA ID:	Not reported
Trans 2 Name:	Not reported
TSDf EPA ID:	CAD028409019
Trans Name:	CROSBY & OVERTON
TSDf Alt EPA ID:	Not reported
TSDf Alt Name:	Not reported
Waste Code Description:	551 - Laboratory waste chemicals 561 Detergent and soap
RCRA Code:	D002

Map ID
Direction
Distance
Elevation

MAP FINDINGS

Site

Database(s)

EDR ID Number
EPA ID Number

WESTERN MEDICAL CTR (EIS USE) (Continued)

1000403038

Meth Code: H141 - Storage, Bulking, And/Or Transfer Off Site--No Treatment/Reovery (H010-H129) Or (H131-H135)
Quantity Tons: 0.0075
Waste Quantity: 15
Quantity Unit: P
Additional Code 1: Not reported
Additional Code 2: Not reported
Additional Code 3: Not reported
Additional Code 4: Not reported
Additional Code 5: Not reported

Shipment Date: 20120611
Creation Date: 8/7/2012 22:15:22
Receipt Date: 20120613
Manifest ID: 010210599JJK
Trans EPA ID: CAR000172460
Trans Name: ENVIRONMENTAL LOGISTICS INC
Trans 2 EPA ID: Not reported
Trans 2 Name: Not reported
TSDf EPA ID: CAD028409019
Trans Name: CROSBY & OVERTON
TSDf Alt EPA ID: Not reported
TSDf Alt Name: Not reported
Waste Code Description: 551 - Laboratory waste chemicals 561 Detergent and soap
RCRA Code: D011
Meth Code: H141 - Storage, Bulking, And/Or Transfer Off Site--No Treatment/Reovery (H010-H129) Or (H131-H135)

Quantity Tons: 0.0025
Waste Quantity: 5
Quantity Unit: P
Additional Code 1: D001
Additional Code 2: Not reported
Additional Code 3: Not reported
Additional Code 4: Not reported
Additional Code 5: Not reported

Additional Info:
Year: 2016
Gen EPA ID: CAL000316673

Shipment Date: 20151120
Creation Date: 9/29/2016 18:33:11
Receipt Date: 20151213
Manifest ID: 015033852JJK
Trans EPA ID: CAR000172460
Trans Name: ENVIRONMENTAL LOGISTICS INC
Trans 2 EPA ID: MAD039322250
Trans 2 Name: CLEAN HARBORS
TSDf EPA ID: ARD069748192
Trans Name: CLEAN HARBORS EL DORADO LLC
TSDf Alt EPA ID: Not reported
TSDf Alt Name: Not reported
Waste Code Description: 551 - Laboratory waste chemicals 561 Detergent and soap
RCRA Code: D002
Meth Code: H040 - Incineration--Thermal Destruction Other Than Use As A Fuel
Quantity Tons: 0.00417
Waste Quantity: 1

Map ID
Direction
Distance
Elevation

MAP FINDINGS

Site

Database(s)

EDR ID Number
EPA ID Number

WESTERN MEDICAL CTR (EIS USE) (Continued)

1000403038

Quantity Unit:	G
Additional Code 1:	D001
Additional Code 2:	Not reported
Additional Code 3:	Not reported
Additional Code 4:	Not reported
Additional Code 5:	Not reported
Shipment Date:	20151120
Creation Date:	Not reported
Receipt Date:	Not reported
Manifest ID:	015033852JJK
Trans EPA ID:	CAR000172460
Trans Name:	ENVIRONMENTAL LOGISTICS INC
Trans 2 EPA ID:	MAD039322250
Trans 2 Name:	CLEAN HARBORS
TSDf EPA ID:	ARD069748192
Trans Name:	CLEAN HARBORS EL DORADO LLC
TSDf Alt EPA ID:	Not reported
TSDf Alt Name:	Not reported
Waste Code Description:	551 - Laboratory waste chemicals 561 Detergent and soap
RCRA Code:	D001
Meth Code:	H040 - Incineration--Thermal Destruction Other Than Use As A Fuel
Quantity Tons:	0.00417
Waste Quantity:	1
Quantity Unit:	G
Additional Code 1:	Not reported
Additional Code 2:	Not reported
Additional Code 3:	Not reported
Additional Code 4:	Not reported
Additional Code 5:	Not reported
Shipment Date:	20151120
Creation Date:	1/21/2016 22:16:16
Receipt Date:	20151124
Manifest ID:	015033003JJK
Trans EPA ID:	CAR000172460
Trans Name:	ENVIRONMENTAL LOGISTICS INC
Trans 2 EPA ID:	Not reported
Trans 2 Name:	Not reported
TSDf EPA ID:	CAD982444481
Trans Name:	FILTER RECYCLING SERVICES INC
TSDf Alt EPA ID:	Not reported
TSDf Alt Name:	Not reported
Waste Code Description:	551 - Laboratory waste chemicals 561 Detergent and soap
RCRA Code:	Not reported
Meth Code:	H141 - Storage, Bulking, And/Or Transfer Off Site--No Treatment/Reovery (H010-H129) Or (H131-H135)
Quantity Tons:	0.001
Waste Quantity:	2
Quantity Unit:	P
Additional Code 1:	Not reported
Additional Code 2:	Not reported
Additional Code 3:	Not reported
Additional Code 4:	Not reported
Additional Code 5:	Not reported
Shipment Date:	20151120

Map ID
Direction
Distance
Elevation

MAP FINDINGS

Site

Database(s)

EDR ID Number
EPA ID Number

WESTERN MEDICAL CTR (EIS USE) (Continued)

1000403038

Creation Date: 1/21/2016 22:16:16
Receipt Date: 20151124
Manifest ID: 015033003JJK
Trans EPA ID: CAR000172460
Trans Name: ENVIRONMENTAL LOGISTICS INC
Trans 2 EPA ID: Not reported
Trans 2 Name: Not reported
TSDf EPA ID: CAD982444481
Trans Name: FILTER RECYCLING SERVICES INC
TSDf Alt EPA ID: Not reported
TSDf Alt Name: Not reported
Waste Code Description: 551 - Laboratory waste chemicals 561 Detergent and soap
RCRA Code: Not reported
Meth Code: H141 - Storage, Bulking, And/Or Transfer Off Site--No Treatment/Reovery (H010-H129) Or (H131-H135)

Quantity Tons: 0.00417
Waste Quantity: 1
Quantity Unit: G
Additional Code 1: Not reported
Additional Code 2: Not reported
Additional Code 3: Not reported
Additional Code 4: Not reported
Additional Code 5: Not reported

Shipment Date: 20151120
Creation Date: 9/29/2016 18:33:11
Receipt Date: 20151213
Manifest ID: 015033852JJK
Trans EPA ID: CAR000172460
Trans Name: ENVIRONMENTAL LOGISTICS INC
Trans 2 EPA ID: MAD039322250
Trans 2 Name: CLEAN HARBORS
TSDf EPA ID: ARD069748192
Trans Name: CLEAN HARBORS EL DORADO LLC
TSDf Alt EPA ID: Not reported
TSDf Alt Name: Not reported
Waste Code Description: 551 - Laboratory waste chemicals 561 Detergent and soap
RCRA Code: D002
Meth Code: H040 - Incineration--Thermal Destruction Other Than Use As A Fuel
Quantity Tons: 0.00417
Waste Quantity: 1
Quantity Unit: G
Additional Code 1: Not reported
Additional Code 2: Not reported
Additional Code 3: Not reported
Additional Code 4: Not reported
Additional Code 5: Not reported

Shipment Date: 20151120
Creation Date: Not reported
Receipt Date: Not reported
Manifest ID: 015033852JJK
Trans EPA ID: CAR000172460
Trans Name: ENVIRONMENTAL LOGISTICS INC
Trans 2 EPA ID: MAD039322250
Trans 2 Name: CLEAN HARBORS
TSDf EPA ID: ARD069748192

Map ID
Direction
Distance
Elevation

MAP FINDINGS

Site

Database(s)

EDR ID Number
EPA ID Number

WESTERN MEDICAL CTR (EIS USE) (Continued)

1000403038

Trans Name: CLEAN HARBORS EL DORADO LLC
TSDf Alt EPA ID: Not reported
TSDf Alt Name: Not reported
Waste Code Description: 551 - Laboratory waste chemicals 561 Detergent and soap
RCRA Code: Not reported
Meth Code: H040 - Incineration--Thermal Destruction Other Than Use As A Fuel
Quantity Tons: 0.00417
Waste Quantity: 1
Quantity Unit: G
Additional Code 1: Not reported
Additional Code 2: Not reported
Additional Code 3: Not reported
Additional Code 4: Not reported
Additional Code 5: Not reported

Shipment Date: 20151103
Creation Date: 5/12/2016 9:59:35
Receipt Date: 20151201
Manifest ID: 015033711JJK
Trans EPA ID: CAR000172460
Trans Name: ENVIRONMENTAL LOGISTICS INC
Trans 2 EPA ID: MAD039322250
Trans 2 Name: CLEAN HARBORS
TSDf EPA ID: ARD069748192
Trans Name: CLEAN HARBORS EL DORADO LLC
TSDf Alt EPA ID: Not reported
TSDf Alt Name: Not reported
Waste Code Description: 551 - Laboratory waste chemicals 561 Detergent and soap
RCRA Code: D001
Meth Code: H040 - Incineration--Thermal Destruction Other Than Use As A Fuel
Quantity Tons: 1.4178
Waste Quantity: 340
Quantity Unit: G
Additional Code 1: Not reported
Additional Code 2: Not reported
Additional Code 3: Not reported
Additional Code 4: Not reported
Additional Code 5: Not reported

Shipment Date: 20151103
Creation Date: 1/11/2016 22:16:27
Receipt Date: 20151106
Manifest ID: 015033708JJK
Trans EPA ID: CAR000172460
Trans Name: ENVIRONMENTAL LOGISTICS INC
Trans 2 EPA ID: Not reported
Trans 2 Name: Not reported
TSDf EPA ID: CAD982444481
Trans Name: FILTER RECYCLING SERVICES INC
TSDf Alt EPA ID: Not reported
TSDf Alt Name: Not reported
Waste Code Description: 221 - Waste oil and mixed oil
RCRA Code: Not reported
Meth Code: H141 - Storage, Bulking, And/Or Transfer Off Site--No Treatment/Reovery (H010-H129) Or (H131-H135)
Quantity Tons: 0.038
Waste Quantity: 10

Map ID
Direction
Distance
Elevation

MAP FINDINGS

Site

Database(s)

EDR ID Number
EPA ID Number

WESTERN MEDICAL CTR (EIS USE) (Continued)

1000403038

Quantity Unit: G
Additional Code 1: Not reported
Additional Code 2: Not reported
Additional Code 3: Not reported
Additional Code 4: Not reported
Additional Code 5: Not reported

Shipment Date: 20151103
Creation Date: 1/11/2016 22:16:27
Receipt Date: 20151106
Manifest ID: 015033708JJK
Trans EPA ID: CAR000172460
Trans Name: ENVIRONMENTAL LOGISTICS INC
Trans 2 EPA ID: Not reported
Trans 2 Name: Not reported
TSDf EPA ID: CAD982444481
Trans Name: FILTER RECYCLING SERVICES INC
TSDf Alt EPA ID: Not reported
TSDf Alt Name: Not reported
Waste Code Description: 352 - Other organic solids
RCRA Code: Not reported
Meth Code: H141 - Storage, Bulking, And/Or Transfer Off Site--No Treatment/Reovery (H010-H129) Or (H131-H135)

Quantity Tons: 0.0275
Waste Quantity: 55
Quantity Unit: P
Additional Code 1: Not reported
Additional Code 2: Not reported
Additional Code 3: Not reported
Additional Code 4: Not reported
Additional Code 5: Not reported

Shipment Date: 20150727
Creation Date: 10/1/2015 22:15:21
Receipt Date: 20150729
Manifest ID: 014580177JJK
Trans EPA ID: CAR000172460
Trans Name: ENVIRONMENTAL LOGISTICS INC
Trans 2 EPA ID: Not reported
Trans 2 Name: Not reported
TSDf EPA ID: CAD982444481
Trans Name: FILTER RECYCLING SERVICES INC
TSDf Alt EPA ID: Not reported
TSDf Alt Name: Not reported
Waste Code Description: 352 - Other organic solids
RCRA Code: Not reported
Meth Code: H141 - Storage, Bulking, And/Or Transfer Off Site--No Treatment/Reovery (H010-H129) Or (H131-H135)

Quantity Tons: 0.025
Waste Quantity: 50
Quantity Unit: P
Additional Code 1: Not reported
Additional Code 2: Not reported
Additional Code 3: Not reported
Additional Code 4: Not reported
Additional Code 5: Not reported

Map ID
Direction
Distance
Elevation

MAP FINDINGS

Site

Database(s)

EDR ID Number
EPA ID Number

WESTERN MEDICAL CTR (EIS USE) (Continued)

1000403038

Additional Info:

Year: 2014
Gen EPA ID: CAL000316673

Shipment Date: 20141215
Creation Date: 3/6/2015 22:15:05
Receipt Date: 20141217
Manifest ID: 013482056JJK
Trans EPA ID: CAR000172460
Trans Name: ENVIRONMENTAL LOGISTICS INC
Trans 2 EPA ID: Not reported
Trans 2 Name: Not reported
TSDf EPA ID: CAD982444481
Trans Name: FILTER RECYCLING SERVICES INC
TSDf Alt EPA ID: Not reported
TSDf Alt Name: Not reported
Waste Code Description: 352 - Other organic solids
RCRA Code: Not reported
Meth Code: H141 - Storage, Bulking, And/Or Transfer Off Site--No Treatment/Reovery (H010-H129) Or (H131-H135)

Quantity Tons: 0.03
Waste Quantity: 60
Quantity Unit: P
Additional Code 1: Not reported
Additional Code 2: Not reported
Additional Code 3: Not reported
Additional Code 4: Not reported
Additional Code 5: Not reported

Shipment Date: 20141215
Creation Date: 3/6/2015 22:15:05
Receipt Date: 20141217
Manifest ID: 013482056JJK
Trans EPA ID: CAR000172460
Trans Name: ENVIRONMENTAL LOGISTICS INC
Trans 2 EPA ID: Not reported
Trans 2 Name: Not reported
TSDf EPA ID: CAD982444481
Trans Name: FILTER RECYCLING SERVICES INC
TSDf Alt EPA ID: Not reported
TSDf Alt Name: Not reported
Waste Code Description: 221 - Waste oil and mixed oil
RCRA Code: Not reported
Meth Code: H141 - Storage, Bulking, And/Or Transfer Off Site--No Treatment/Reovery (H010-H129) Or (H131-H135)

Quantity Tons: 0.057
Waste Quantity: 15
Quantity Unit: G
Additional Code 1: Not reported
Additional Code 2: Not reported
Additional Code 3: Not reported
Additional Code 4: Not reported
Additional Code 5: Not reported

Shipment Date: 20140811
Creation Date: 9/30/2014 22:15:08
Receipt Date: 20140812

Map ID
Direction
Distance
Elevation

MAP FINDINGS

Site

Database(s)

EDR ID Number
EPA ID Number

WESTERN MEDICAL CTR (EIS USE) (Continued)

1000403038

Manifest ID: 013481512JJK
Trans EPA ID: CAR000172460
Trans Name: ENVIRONMENTAL LOGISTICS INC
Trans 2 EPA ID: Not reported
Trans 2 Name: Not reported
TSDf EPA ID: CAD982444481
Trans Name: FILTER RECYCLING SERVICES INC
TSDf Alt EPA ID: Not reported
TSDf Alt Name: Not reported
Waste Code Description: 352 - Other organic solids
RCRA Code: Not reported
Meth Code: H141 - Storage, Bulking, And/Or Transfer Off Site--No Treatment/Reovery (H010-H129) Or (H131-H135)

Quantity Tons: 0.0125
Waste Quantity: 25
Quantity Unit: P
Additional Code 1: Not reported
Additional Code 2: Not reported
Additional Code 3: Not reported
Additional Code 4: Not reported
Additional Code 5: Not reported

Shipment Date: 20140811
Creation Date: 9/30/2014 22:15:08
Receipt Date: 20140812
Manifest ID: 013481512JJK
Trans EPA ID: CAR000172460
Trans Name: ENVIRONMENTAL LOGISTICS INC
Trans 2 EPA ID: Not reported
Trans 2 Name: Not reported
TSDf EPA ID: CAD982444481
Trans Name: FILTER RECYCLING SERVICES INC
TSDf Alt EPA ID: Not reported
TSDf Alt Name: Not reported
Waste Code Description: 343 - Unspecified organic liquid mixture
RCRA Code: Not reported
Meth Code: H141 - Storage, Bulking, And/Or Transfer Off Site--No Treatment/Reovery (H010-H129) Or (H131-H135)

Quantity Tons: 0.255
Waste Quantity: 75
Quantity Unit: G
Additional Code 1: Not reported
Additional Code 2: Not reported
Additional Code 3: Not reported
Additional Code 4: Not reported
Additional Code 5: Not reported

Shipment Date: 20140616
Creation Date: 8/26/2014 22:15:12
Receipt Date: 20140625
Manifest ID: 012769065JJK
Trans EPA ID: CAR000209023
Trans Name: CALIFORNIA HAZARDOUS SERVICES INC
Trans 2 EPA ID: Not reported
Trans 2 Name: Not reported
TSDf EPA ID: CAT080013352
Trans Name: DEMENNO KERDOON

Map ID
Direction
Distance
Elevation

MAP FINDINGS

Site

Database(s)

EDR ID Number
EPA ID Number

WESTERN MEDICAL CTR (EIS USE) (Continued)

1000403038

TSDF Alt EPA ID: Not reported
TSDF Alt Name: Not reported
Waste Code Description: 134 - Aqueous solution with <10% total organic residues
RCRA Code: D001
Meth Code: H039 - Other Recovery Of Reclamation For Reuse Including Acid
Regeneration, Organics Recovery Ect
Quantity Tons: 0.231
Waste Quantity: 55
Quantity Unit: G
Additional Code 1: Not reported
Additional Code 2: Not reported
Additional Code 3: Not reported
Additional Code 4: Not reported
Additional Code 5: Not reported

Shipment Date: 20140508
Creation Date: 7/12/2014 22:15:07
Receipt Date: 20140509
Manifest ID: 012428034JJK
Trans EPA ID: CAR000172460
Trans Name: ENVIRONMENTAL LOGISTICS INC
Trans 2 EPA ID: Not reported
Trans 2 Name: Not reported
TSDF EPA ID: CAD982444481
Trans Name: FILTER RECYCLING SERVICES INC
TSDF Alt EPA ID: Not reported
TSDF Alt Name: Not reported
Waste Code Description: 223 - Unspecified oil-containing waste
RCRA Code: Not reported
Meth Code: H141 - Storage, Bulking, And/Or Transfer Off Site--No
Treatment/Reovery (H010-H129) Or (H131-H135)
Quantity Tons: 0.0417
Waste Quantity: 10
Quantity Unit: G
Additional Code 1: Not reported
Additional Code 2: Not reported
Additional Code 3: Not reported
Additional Code 4: Not reported
Additional Code 5: Not reported

CERS:

Name: ORANGE COUNTY GLOBAL MEDICAL CENTER
Address: 1001 N TUSTIN AVE
City,State,Zip: SANTA ANA, CA 92705
Site ID: 413556
CERS ID: 10558528
CERS Description: Chemical Storage Facilities

Violations:

Site ID: 413556
Site Name: ORANGE COUNTY GLOBAL MEDICAL CENTER
Violation Date: 01-13-2021
Citation: 23 CCR 16 2716(e) - California Code of Regulations, Title 23, Chapter
16, Section(s) 2716(e)
Violation Description: For designated operator (DO) monthly inspections conducted before
October 1, 2018, failure to comply with one or more of the following
requirements: Be performed by an ICC certified DO. Inspect monthly

Map ID
Direction
Distance
Elevation

MAP FINDINGS

Site

Database(s)

EDR ID Number
EPA ID Number

WESTERN MEDICAL CTR (EIS USE) (Continued)

1000403038

alarm history report, check that alarms are documented and responded to appropriately, and attach a copy. Inspect for the presence of liquid/debris in spill containers. Inspect for the presence of liquid/debris in under dispenser containment (UDC) and ensure that the monitoring equipment is positioned correctly. Inspect for liquid or debris in containment sumps where an alarm occurred with no service visit. Check that all testing and maintenance has been completed and documented. Verify that all facility employees have been trained in accordance with 23 CCR 2715(c). For designated operator (DO) 30 day inspections conducted on and after October 1, 2018, failure to conduct the designated UST operator visual inspection at least once every 30 days.

Violation Notes: Returned to compliance on 01/13/2021. The Designated Operator (DO) inspection reports from the previous 12 months (1/27/2020 - 12/30/2020) had inaccurate test dates for the last overfill prevention test. Reports indicated a test date of 12/20/2018, however correct test date was 12/5/2018. The DO inspection reports were amended by the DOs at the time of inspection. The violation was corrected.

Violation Division: Orange County Environmental Health
Violation Program: UST
Violation Source: CERS

Site ID: 413556
Site Name: ORANGE COUNTY GLOBAL MEDICAL CENTER
Violation Date: 12-05-2018
Citation: 23 CCR 16 2712(b)(1)(G) - California Code of Regulations, Title 23, Chapter 16, Section(s) 2712(b)(1)(G)

Violation Description: Failure to comply with one or more of the following overfill prevention equipment requirements: Alert the transfer operator when the tank is 90 percent full by restricting the flow into the tank or triggering an audible and visual alarm; or Restrict delivery of flow to the tank at least 30 minutes before the tank overfills, provided the restriction occurs when the tank is filled to no more than 95 percent of capacity; and activate an audible alarm at least five minutes before the tank overfills; or Provide positive shut-off of flow to the tank when the tank is filled to no more than 95 percent of capacity; or Provide positive shut-off of flow to the tank so that none of the fittings located on the top of the tank are exposed to product due to overfilling. Install/retrofit overfill prevention equipment that does not use flow restrictors on vent piping to meet overfill prevention equipment requirements when the overfill prevention equipment is installed, repaired, or replaced on and after October 1, - 2018. For USTs installed before October 1, 2018, perform an inspection by October 13, 2018 and every 36 months thereafter. For USTs installed on and after October- 1, - 2018, perform an inspection at installation and every 36 months thereafter. Inspected within 30 days after a repair to the overfill prevention equipment. Inspected using an applicable manufacturer guidelines, industry codes, engineering standards, or a method approved by a professional engineer. Inspected by a certified UST service technician. Maintain records of overfill prevention equipment inspection for 36 months.

Violation Notes: Returned to compliance on 12/05/2018. Overfill prevention equipment testing was required to be completed by 10/13/2018 and must be re-tested every three years thereafter. Testing was completed on this date. Violation has been corrected.

Violation Division: Orange County Environmental Health
Violation Program: UST

Map ID
Direction
Distance
Elevation

MAP FINDINGS

Site

Database(s)

EDR ID Number
EPA ID Number

WESTERN MEDICAL CTR (EIS USE) (Continued)

1000403038

Violation Source: CERS

Site ID: 413556
Site Name: ORANGE COUNTY GLOBAL MEDICAL CENTER
Violation Date: 01-17-2019
Citation: HSC 6.75 25299.30-25299.34 - California Health and Safety Code, Chapter 6.75, Section(s) 25299.30-25299.34
Violation Description: Failure to submit and maintain complete and current Certification of Financial Responsibility or other mechanism of financial assurance.
Violation Notes: Returned to compliance on 01/17/2019. CFR Form in CERS expired on 09/07/2018. Current CFR form was uploaded to CERS during inspection. Violation corrected on site.
Violation Division: Orange County Environmental Health
Violation Program: UST
Violation Source: CERS

Site ID: 413556
Site Name: ORANGE COUNTY GLOBAL MEDICAL CENTER
Violation Date: 01-13-2021
Citation: HSC 6.95 25505(a)(4) - California Health and Safety Code, Chapter 6.95, Section(s) 25505(a)(4)
Violation Description: Failure to provide initial and annual training to all employees in safety procedures in the event of a release or threatened release of a hazardous material or failure to document and maintain training records for a minimum of three years.
Violation Notes: Returned to compliance on 02/05/2021. Employee training records were not available for review at the time of the inspection. All employees are required to be trained annually; new employees are required to be trained within 6 months. Provide employee training that covers safety procedures in the event of a release or threatened release of a hazardous material and/or the Emergency Response Plan. Submit training records to this agency within 30 days with the following information documented: - Topic of training - Date of training - Employee name - Employee signature
Violation Division: Orange County Environmental Health
Violation Program: HMRRP
Violation Source: CERS

Site ID: 413556
Site Name: ORANGE COUNTY GLOBAL MEDICAL CENTER
Violation Date: 12-28-2016
Citation: 22 CCR 12 66262.34(f) - California Code of Regulations, Title 22, Chapter 12, Section(s) 66262.34(f)
Violation Description: Failure to properly label hazardous waste accumulation containers and portable tanks with the following requirements: "Hazardous Waste", name and address of the generator, physical and chemical characteristics of the Hazardous Waste, and starting accumulation date.
Violation Notes: Returned to compliance on 01/10/2017. Several containers of hazardous waste and universal wastes are missing the accumulation start dates. Add the start dates to the containers when waste is first added.
Violation Division: Orange County Environmental Health
Violation Program: HW
Violation Source: CERS

Site ID: 413556
Site Name: ORANGE COUNTY GLOBAL MEDICAL CENTER

Map ID
Direction
Distance
Elevation

MAP FINDINGS

Site

Database(s)

EDR ID Number
EPA ID Number

WESTERN MEDICAL CTR (EIS USE) (Continued)

1000403038

Violation Date: 12-19-2013
Citation: 19 CCR 4 2729.2(a)(3) - California Code of Regulations, Title 19, Chapter 4, Section(s) 2729.2(a)(3)
Violation Description: Failure to complete and/or submit an annotated site map if required by CUPA.
Violation Notes: Returned to compliance on 07/09/2015. The following items were missing on the electronically submitted site map: Failure to label map with Business Name and Address Failure to label or identify hazardous materials storage areas Failure to identify location of building exits Failure to identify multiple stories of building
Violation Division: Orange County Environmental Health
Violation Program: HMRRP
Violation Source: CERS

Site ID: 413556
Site Name: ORANGE COUNTY GLOBAL MEDICAL CENTER
Violation Date: 02-17-2015
Citation: HSC 6.7 25292(e) - California Health and Safety Code, Chapter 6.7, Section(s) 25292(e)
Violation Description: Failure to maintain secondary containment, as evidenced by failure of secondary containment testing.
Violation Notes: Returned to compliance on 03/04/2015. The results of the SB989 test indicate the piping sump failed. Have the sump repaired and retested and submit the results to this agency. Submit plans to this agency if required for the repairs.
Violation Division: Orange County Environmental Health
Violation Program: UST
Violation Source: CERS

Site ID: 413556
Site Name: ORANGE COUNTY GLOBAL MEDICAL CENTER
Violation Date: 01-13-2021
Citation: HSC 6.75 25299.30-25299.34 - California Health and Safety Code, Chapter 6.75, Section(s) 25299.30-25299.34
Violation Description: Failure to submit and maintain complete and current Certification of Financial Responsibility or other mechanism of financial assurance.
Violation Notes: Returned to compliance on 02/05/2021. The Certification of Financial Responsibility (CFR) in CERS is expired; form is dated 9/20/2019. The business uploaded the updated CFR form in CERS at the time of inspection. Please submit the UST section via CERS within 30 days.
Violation Division: Orange County Environmental Health
Violation Program: UST
Violation Source: CERS

Site ID: 413556
Site Name: ORANGE COUNTY GLOBAL MEDICAL CENTER
Violation Date: 12-19-2013
Citation: HSC 6.95 25504(a) - California Health and Safety Code, Chapter 6.95, Section(s) 25504(a)
Violation Description: Failure to complete and/or submit hazardous material inventory forms for all reportable hazardous materials on site.
Violation Notes: Returned to compliance on 07/09/2015. Elements of the chemical descriptions within the electronically submitted BEP are missing (e.g. Size of Largest Container, Average Daily Amount, etc.). Update the chemical information required on the forms
Violation Division: Orange County Environmental Health
Violation Program: HMRRP

Map ID
Direction
Distance
Elevation

MAP FINDINGS

Site

Database(s)

EDR ID Number
EPA ID Number

WESTERN MEDICAL CTR (EIS USE) (Continued)

1000403038

Violation Source: CERS

Site ID: 413556
Site Name: ORANGE COUNTY GLOBAL MEDICAL CENTER
Violation Date: 01-13-2021
Citation: 23 CCR 16 2715(a)(1)(B) - California Code of Regulations, Title 23, Chapter 16, Section(s) 2715(a)(1)(B)

Violation Description: Failure to submit the G Designated Underground Storage Tank Operator Identification FormG within 30 days of installing a UST system or within 30 days of a change in DO.

Violation Notes: Returned to compliance on 02/05/2021. The facility has changed Designated Operator (DO) and has not submitted an updated Designated UST Operator Identification Form via CERS. Please submit an updated Designated UST Operator Identification Form via CERS within 30 days.

Violation Division: Orange County Environmental Health
Violation Program: UST
Violation Source: CERS

Site ID: 413556
Site Name: ORANGE COUNTY GLOBAL MEDICAL CENTER
Violation Date: 01-13-2021
Citation: HSC 6.95 25508.1(a)-(f) - California Health and Safety Code, Chapter 6.95, Section(s) 25508.1(a)-(f)

Violation Description: Failure to electronically update business plan within 30 days of any one of the following events: A 100 percent or more increase in the quantity of a previously disclosed material. Any handling of a previously undisclosed hazardous materials at or above reportable quantities. A change of business address, business ownership, or business name. A substantial change in the handler's operations that requires modification to any portion of the business plan.

Violation Notes: Returned to compliance on 02/05/2021. The following hazardous materials are stored on site at or above reportable quantities and have not been reported in CERS: - Oxygen Gas (stored in various cylinders, largest cylinder is 251 cubic feet; approximate total of 6,211 cubic feet) - Carbon Dioxide (stored in various cylinders, largest container is 437 cubic feet; approximate total of 5,681 cubic feet) - Nitrogen (28 x 230 cubic foot cylinders; approximate total of 6,440 cubic feet) - Nitrous Oxide (16 x 489 cubic foot cylinders; approximate total of 7,824 cubic feet) - Compressed Air (13 x 236 cubic foot cylinders; approximate total of 3,068 cubic feet) - Propane (2 x 7 gallon cylinders; total of 14 gallons) Update and resubmit the Hazardous Material Inventory in CERS within 30 days to include the above hazardous materials.

Violation Division: Orange County Environmental Health
Violation Program: HMRRP
Violation Source: CERS

Site ID: 413556
Site Name: ORANGE COUNTY GLOBAL MEDICAL CENTER
Violation Date: 01-19-2017
Citation: HSC 6.7 Multiple - California Health and Safety Code, Chapter 6.7, Section(s) Multiple

Violation Description: UST Program - Administration/Documentation - General - Must include violation description, proper statute and regulation citation in the "comment" section.

Violation Notes: Returned to compliance on 02/14/2017. UPC forms completed on the CERS portal are not accurate. Refer to the CERS portal for regulator

Map ID
Direction
Distance
Elevation

MAP FINDINGS

Site

Database(s)

EDR ID Number
EPA ID Number

WESTERN MEDICAL CTR (EIS USE) (Continued)

1000403038

comments and make the necessary corrections that have been requested.
Correct the violation within 30 days.
Orange County Environmental Health

Violation Division: UST
Violation Program: CERS
Violation Source:

Site ID: 413556
Site Name: ORANGE COUNTY GLOBAL MEDICAL CENTER
Violation Date: 01-26-2021
Citation: 23 CCR 16 2712(b)(1)(G) - California Code of Regulations, Title 23, Chapter 16, Section(s) 2712(b)(1)(G)

Violation Description: Failure to comply with one or more of the following overfill prevention equipment requirements: Alert the transfer operator when the tank is 90 percent full by restricting the flow into the tank or triggering an audible and visual alarm; or Restrict delivery of flow to the tank at least 30 minutes before the tank overfills, provided the restriction occurs when the tank is filled to no more than 95 percent of capacity; and activate an audible alarm at least five minutes before the tank overfills; or Provide positive shut-off of flow to the tank when the tank is filled to no more than 95 percent of capacity; or Provide positive shut-off of flow to the tank so that none of the fittings located on the top of the tank are exposed to product due to overfilling. Install/retrofit overfill prevention equipment that does not use flow restrictors on vent piping to meet overfill prevention equipment requirements when the overfill prevention equipment is installed, repaired, or replaced on and after October 1, - 2018. For USTs installed before October 1, 2018, perform an inspection by October 13, 2018 and every 36 months thereafter. For USTs installed on and after October- 1,- 2018, perform an inspection at installation and every 36 months thereafter. Inspected within 30 days after a repair to the overfill prevention equipment. Inspected using an applicable manufacturer guidelines, industry codes, engineering standards, or a method approved by a professional engineer. Inspected by a certified UST service technician. Maintain records of overfill prevention equipment inspection for 36 months.

Violation Notes: Returned to compliance on 02/05/2021. The OPW Flapper located in the Diesel fill sump failed testing on 1/13/2021. Repair or replace the failed component and retest within 30 days. Prior to conducting repairs, the facility must determine whether a plan check submittal is required. Plan check fees and the Facility Modification Application can be found at www.occupainfo.com

Violation Division: Orange County Environmental Health
Violation Program: UST
Violation Source: CERS

Evaluation:
Eval General Type: Compliance Evaluation Inspection
Eval Date: 04-17-2015
Violations Found: No
Eval Type: Routine done by local agency
Eval Notes: On site for a hazardous materials inspection. Consent to enter and inspect granted by Robert Kessler. Observed the following qualifying hazardous materials: - 55 gallon container of corrosive liquid used for the cooling towers (chemical needs to be added to HM Disclosure in Portal) - One 525 gallon liquid oxygen tank (volume needs to be added to HM Disclosure form in Portal) - One liquid oxygen tank (volume unknown and needs to be added to HM Disclosure in Portal) - One

Map ID
Direction
Distance
Elevation

MAP FINDINGS

Site

Database(s)

EDR ID Number
EPA ID Number

WESTERN MEDICAL CTR (EIS USE) (Continued)

1000403038

underground diesel tank for back-up generators (volume needs to be added to HM Disclosure form in Portal) Annual Hazardous Materials DOT training records for employees are current and available for review. The Business Emergency Plan is on site.

Eval Division: Orange County Environmental Health
Eval Program: HMRRP
Eval Source: CERS

Eval General Type: Other/Unknown
Eval Date: 04-18-2016
Violations Found: No
Eval Type: Other, not routine, done by local agency
Eval Notes: Reviewed submission package on eSubmit Portal, DECLINED. Request for re-submittal this date. Please Check box UST Tank VI Fill Components Installed : Containment Sump Monitoring Plan please: Check box V 1 Continuous Monitoring of pipe... and Secondary Containment is a: DRY; & Panel Mfg and Model, Leak Sensor: 205 Check box V 5 Visual Pipe Monitoring--Min monthly and each time system operated. For questions please contact Alvin Dong, adong@ochca.com 714 640 9358

Eval Division: Orange County Environmental Health
Eval Program: UST
Eval Source: CERS

Eval General Type: Other/Unknown
Eval Date: 05-10-2017
Violations Found: No
Eval Type: Other, not routine, done by local agency
Eval Notes: Not reported
Eval Division: Orange County Environmental Health
Eval Program: UST
Eval Source: CERS

Eval General Type: Other/Unknown
Eval Date: 06-12-2015
Violations Found: No
Eval Type: Other, not routine, done by local agency
Eval Notes: Received email from Lorna Freeman for South Coast Global Medical who informed this Agency the Integrated Healthcare Holdings will be changing to KPC Health Care Inc and the DBA will change to Orange County Global Medical Center. Emailed Lorna Medical Waste Registration Forms for update of all 4 hospitals. Emailed HCA/Hendron and HCA/Nofal with new information. CUPA programs will need to be updated.

Eval Division: Orange County Environmental Health
Eval Program: HW
Eval Source: CERS

Eval General Type: Other/Unknown
Eval Date: 06-12-2015
Violations Found: No
Eval Type: Other, not routine, done by local agency
Eval Notes: Received email from Lorna Freeman for South Coast Global Medical who informed this Agency the Integrated Healthcare Holdings will be changing to KPC Health Care Inc and the DBA will change to Orange County Global Medical Center. Emailed Lorna Medical Waste Registration Forms for update of all 4 hospitals. Emailed HCA/Hendron and HCA/Nofal with new information. CUPA programs will need to be updated.

Eval Division: Orange County Environmental Health

Map ID
Direction
Distance
Elevation

MAP FINDINGS

Site

Database(s)

EDR ID Number
EPA ID Number

WESTERN MEDICAL CTR (EIS USE) (Continued)

1000403038

Eval Program: UST
Eval Source: CERS

Eval General Type: Other/Unknown
Eval Date: 02-18-2014
Violations Found: No
Eval Type: Other, not routine, done by local agency
Eval Notes: This Agency received a monitoring system certification dated 1/24/2014 for the Veeder-Root TLS 300-C1 monitoring system. The following equipment was certified to have been inspected/serviced in accordance with manufacturer's guidelines and was operational per manufacturer's specifications: in-tank gauging probes; annular space sensors; piping sump sensors; fill sump sensors; and, tank overfill/high level sensors. Also included was a spill bucket testing report form dated 1/24/2014 with results G PASS.G

Eval Division: Orange County Environmental Health
Eval Program: UST
Eval Source: CERS

Eval General Type: Other/Unknown
Eval Date: 03-10-2017
Violations Found: No
Eval Type: Other, not routine, done by local agency
Eval Notes: This agency received and reviewed the monitor certification and spill bucket tests dated 1/19/17. Section D of the report needs correction regarding pressurized piping systems. Please indicate "N/A" as this system uses suction piping. Also un-check all boxes in this area that do not apply. Make the necessary corrections and re-submit the report to this agency.

Eval Division: Orange County Environmental Health
Eval Program: UST
Eval Source: CERS

Eval General Type: Other/Unknown
Eval Date: 04-16-2015
Violations Found: No
Eval Type: Other, not routine, done by local agency
Eval Notes: Print HM forms and review for inspection.

Eval Division: Orange County Environmental Health
Eval Program: HMRRP
Eval Source: CERS

Eval General Type: Other/Unknown
Eval Date: 06-12-2015
Violations Found: No
Eval Type: Other, not routine, done by local agency
Eval Notes: Received email from Lorna Freeman for South Coast Global Medical who informed this Agency the Integrated Healthcare Holdings will be changing to KPC Health Care Inc and the DBA will change to Orange County Global Medical Center. Emailed Lorna Medical Waste Registration Forms for update of all 4 hospitals. Emailed HCA/Hendron and HCA/Nofal with new information. CUPA programs will need to be updated.

Eval Division: Orange County Environmental Health
Eval Program: HMRRP
Eval Source: CERS

Eval General Type: Other/Unknown

Map ID
Direction
Distance
Elevation

MAP FINDINGS

Site

Database(s)

EDR ID Number
EPA ID Number

WESTERN MEDICAL CTR (EIS USE) (Continued)

1000403038

Eval Date: 06-17-2015
Violations Found: No
Eval Type: Other, not routine, done by local agency
Eval Notes: ORANGE COUNTY GLOBAL MEDICAL CENTER New Corporation Change or Ownership: KPC HEALTHCARE, INC.
Eval Division: Orange County Environmental Health
Eval Program: HWRrecycler
Eval Source: CERS

Eval General Type: Other/Unknown
Eval Date: 06-17-2015
Violations Found: No
Eval Type: Other, not routine, done by local agency
Eval Notes: ORANGE COUNTY GLOBAL MEDICAL CENTER New Corporation Change or Ownership: KPC HEALTHCARE, INC.
Eval Division: Orange County Environmental Health
Eval Program: UST
Eval Source: CERS

Eval General Type: Other/Unknown
Eval Date: 07-15-2014
Violations Found: No
Eval Type: Other, not routine, done by local agency
Eval Notes: I reviewed the CFR form submitted on our Agency's e-Submit portal and the form was Accepted. Coverage period is from 9/06/2013 to 9/06/2014.
Eval Division: Orange County Environmental Health
Eval Program: UST
Eval Source: CERS

Eval General Type: Other/Unknown
Eval Date: 07-29-2016
Violations Found: No
Eval Type: Other, not routine, done by local agency
Eval Notes: UST documents conditionally accepted in eSubmit Portal The following documents were received: UST Facility Page UST Tank Pages, 1 tank (D) Monitoring Plan Leak Response Plan Facility Diagram Monitoring system certification dated 1/22/16 Secondary containment test report dated 1/23/15 Certification of Financial Responsibility documents dated 1/19/16 Certification of Financial Responsibility documents for the coverage period of 1/19/16-1/19/17 Your UST submittal has been conditionally excepted to facilitate data transfer to the California Environmental Reporting System (CERS). Please corrected the following items once your data has been transferred to CERS. Monitoring Plan Section V G Please include the manufacturer of the leak sensor and put the model # in the right box. Any questions, please feel free to contact me at minh.le@ochca.com or 714-720-1327. Thank you. Minh Le.
Eval Division: Orange County Environmental Health
Eval Program: UST
Eval Source: CERS

Eval General Type: Other/Unknown
Eval Date: 08-08-2016
Violations Found: No
Eval Type: Other, not routine, done by local agency
Eval Notes: Received email from Ron Kress regarding his HMBEP submittal which he is working on correcting. Instructed Ron that the E-submit site has been closed down and he will not be able to make any changes to his

Map ID
Direction
Distance
Elevation

MAP FINDINGS

Site

Database(s)

EDR ID Number
EPA ID Number

WESTERN MEDICAL CTR (EIS USE) (Continued)

1000403038

information. HMBEP status is being changed in order to facilitate the movement of his data to CERS. All corrections previously noted will still be needed.

Eval Division: Orange County Environmental Health
Eval Program: HMRRP
Eval Source: CERS

Eval General Type: Other/Unknown
Eval Date: 09-23-2015
Violations Found: No
Eval Type: Other, not routine, done by local agency
Eval Notes: Declined: UST Denied. Reviewed UST submission package on eSubmit Portal. Insufficient information for all elements. Submission DENIED. Request for re-submittal. Organized file, purged expired documents.

Eval Division: Orange County Environmental Health
Eval Program: UST
Eval Source: CERS

Eval General Type: Compliance Evaluation Inspection
Eval Date: 12-19-2013
Violations Found: No
Eval Type: Routine done by local agency
Eval Notes: On this date the Recycling Unit in the Histology Department was reviewed. Currently only formalin waste is recycled at this facility - alcohol and xylene are no longer processed. A review of the current year's log shows that the maximum volume recycled was 32 liters of waste formalin. Facilities that recycle over 100 kg of waste are required to file a Hazardous Waste Recycler form each even numbered year. If this facility begins to recycle more than the 100 kg limit, contact me for more information of filing the form.

Eval Division: Orange County Environmental Health
Eval Program: HWRRecycler
Eval Source: CERS

Eval General Type: Compliance Evaluation Inspection
Eval Date: 12-19-2013
Violations Found: Yes
Eval Type: Routine done by local agency
Eval Notes: A routine hazardous materials inspection of this facility was conducted today. Access to the facility was provided by Obie Graves, EVS Director, and Joe Brothman, Safety and Emergency Management. The following Departments were visited: - Medical Waste Final Storage Area - OC Burn Unit - Observation Unit - 6th FI Med Surg - 4th FI Med Surg - Labor/Deliver - NICU - C-Section OR - OR - ICU - CCU - Main Lab - Histology - Blood Unit - Microbiology - ER - Pharmacy. Note that this facility no longer provides Oncology Services - Chemo waste is not generated at this facility. - Morgue - Hazardous Waste Storage Area Training documents and the Business Emergency Plan (BEP) were reviewed. The current BEP lists diesel, Oxygen, and xylene as part of the hazardous material disclosure. Although most chemical amounts are below the normal thresholds of 55 gallons, 500 pounds, or 200 cubic feet (or else otherwise excluded), review the list of Extremely Hazardous [Truncated]

Eval Division: Orange County Environmental Health
Eval Program: HMRRP
Eval Source: CERS

Map ID
Direction
Distance
Elevation

MAP FINDINGS

Site

Database(s)

EDR ID Number
EPA ID Number

WESTERN MEDICAL CTR (EIS USE) (Continued)

1000403038

Eval General Type: Compliance Evaluation Inspection
Eval Date: 01-23-2015
Violations Found: No
Eval Type: Routine done by local agency
Eval Notes: On site for a monitor certification and routine inspection. This site has 1 double walled diesel tank with double walled suction piping for a back-up generator. The annular sensor, piping sump sensor, and fill sump sensor activate alarms on the Veeder Root monitor. Verified a flapper valve for overfill prevention. The spill bucket was visually tested and passed. All technician certifications verified today. The following documents are available for review: - Monthly designated operator inspection reports with alarm history - Annual employee training records are current - Monitor certification dated 1/24/14 - SB989 test results dated 1/30/12 - Spill bucket test dated 1/24/14 - Work orders, service tickets UPC forms have been submitted on the E-Submit Portal.

Eval Division: Orange County Environmental Health
Eval Program: UST
Eval Source: CERS

Eval General Type: Other/Unknown
Eval Date: 02-05-2018
Violations Found: No
Eval Type: Other, not routine, done by local agency
Eval Notes: INSPECTOR COMMENTS: The following documents have been received and reviewed by this agency: -Monitor System Certification dated 01/17/2018 -Secondary Containment Testing dated 01/17/2018 All components regulated by this agency passed testing.

Eval Division: Orange County Environmental Health
Eval Program: UST
Eval Source: CERS

Eval General Type: Other/Unknown
Eval Date: 02-24-2016
Violations Found: No
Eval Type: Other, not routine, done by local agency
Eval Notes: CFR for the coverage period of 9/6/15-9/6/16 accepted in portal. Note to own/op: Please maintain insurance documents on site and make them available for review during inspections.

Eval Division: Orange County Environmental Health
Eval Program: UST
Eval Source: CERS

Eval General Type: Other/Unknown
Eval Date: 03-16-2015
Violations Found: No
Eval Type: Other, not routine, done by local agency
Eval Notes: This agency received and reviewed the SB989 retest results for the piping sump on the underground tank dated 3/4/15. The results indicate the sump was repaired, retested and passed. Violation I382 abated. No outstanding violations.

Eval Division: Orange County Environmental Health
Eval Program: UST
Eval Source: CERS

Eval General Type: Other/Unknown
Eval Date: 03-26-2014

Map ID
Direction
Distance
Elevation

MAP FINDINGS

Site

Database(s)

EDR ID Number
EPA ID Number

WESTERN MEDICAL CTR (EIS USE) (Continued)

1000403038

Violations Found: No
Eval Type: Other, not routine, done by local agency
Eval Notes: Reviewed contents of UST file from Santa Ana Fire Department and first removed all documents associated with remediation of a leaking UST; these will be given to our Agency's LOP program for review. The remaining documents were reviewed, sorted, and filed in our Agency's UST file.

Eval Division: Orange County Environmental Health
Eval Program: UST
Eval Source: CERS

Eval General Type: Other/Unknown
Eval Date: 04-12-2017
Violations Found: No
Eval Type: Other, not routine, done by local agency
Eval Notes: This agency received and reviewed the revised monitor certification dated 1/19/17 with the requested corrections.

Eval Division: Orange County Environmental Health
Eval Program: UST
Eval Source: CERS

Eval General Type: Compliance Evaluation Inspection
Eval Date: 04-17-2015
Violations Found: No
Eval Type: Routine done by local agency
Eval Notes: On site for a recycling inspection. Consent to enter and inspect granted by Robert Kessler. Observed the Histology Department. Formalin waste continues to be recycled at this lab. A recycling log is maintained and appears that less than 100 kg of formalin is recycled per year. If formalin recycling exceeds 100kg per month then a Hazardous Waste Recycling form must be completed every 2 years.

Eval Division: Orange County Environmental Health
Eval Program: HWRecycler
Eval Source: CERS

Eval General Type: Compliance Evaluation Inspection
Eval Date: 04-17-2015
Violations Found: No
Eval Type: Routine done by local agency
Eval Notes: On site for a routine hazardous waste inspection. Consent to enter and inspect granted by Robert Kessler. Observed the waste storage area, Histology Department, morgue, and main lab. Drums and containers of wastes are covered and labeled. Wastes include formalin, minimal amounts of xylene, waste oil, mercury thermometers, and universal wastes. Manifests for waste disposal are available for review. Emergency response and contact information is on site and available for review. Verified the owner as Integrated Healthcare Holdings.

Eval Division: Orange County Environmental Health
Eval Program: HW
Eval Source: CERS

Eval General Type: Other/Unknown
Eval Date: 04-18-2016
Violations Found: No
Eval Type: Other, not routine, done by local agency
Eval Notes: Accepted DO owners statement in portal. DO = Ronald Kress
Eval Division: Orange County Environmental Health

Map ID
 Direction
 Distance
 Elevation

MAP FINDINGS

Site

Database(s)

EDR ID Number
 EPA ID Number

WESTERN MEDICAL CTR (EIS USE) (Continued)

1000403038

<p>Eval Program: Eval Source:</p> <p>Eval General Type: Eval Date: Violations Found: Eval Type: Eval Notes:</p> <p>Eval Division: Eval Program: Eval Source:</p> <p>Eval General Type: Eval Date: Violations Found: Eval Type: Eval Notes:</p> <p>Eval Division: Eval Program: Eval Source:</p> <p>Eval General Type: Eval Date: Violations Found: Eval Type: Eval Notes:</p> <p>Eval Division: Eval Program: Eval Source:</p> <p>Eval General Type: Eval Date: Violations Found: Eval Type: Eval Notes: Eval Division: Eval Program: Eval Source:</p> <p>Eval General Type: Eval Date: Violations Found: Eval Type: Eval Notes: Eval Division: Eval Program: Eval Source:</p> <p>Eval General Type: Eval Date: Violations Found: Eval Type: Eval Notes: Eval Division: Eval Program: Eval Source:</p> <p>Eval General Type: Eval Date:</p>	<p>UST CERS</p> <p>Other/Unknown 06-12-2015 No Other, not routine, done by local agency Received email from Lorna Freeman for South Coast Global Medical who informed this Agency the Integrated Healthcare Holdings will be changing to KPC Health Care Inc and the DBA will change to Orange County Global Medical Center. Emailed Lorna Medical Waste Registration Forms for update of all 4 hospitals. Emailed HCA/Hendron and HCA/Nofal with new information. CUPA programs will need to be updated.</p> <p>Orange County Environmental Health HWRecycler CERS</p> <p>Other/Unknown 06-17-2015 No Other, not routine, done by local agency ORANGE COUNTY GLOBAL MEDICAL CENTER New Corporation Change or Ownership: KPC HEALTHCARE, INC.</p> <p>Orange County Environmental Health HW CERS</p> <p>Other/Unknown 07-09-2015 No Other, not routine, done by local agency Read/review pre 2015 HMBEP submission. Accepted pending review of the more recent submission.</p> <p>Orange County Environmental Health HMRRP CERS</p> <p>Other/Unknown 12-12-2014 No Other, not routine, done by local agency Monitor cert notification</p> <p>Orange County Environmental Health UST CERS</p> <p>Other/Unknown 07-24-2014 No Other, not routine, done by local agency open UST pages individually on e-Submit and print for later review.</p> <p>Orange County Environmental Health UST CERS</p> <p>Other/Unknown 09-10-2013</p>
--	--

Map ID
Direction
Distance
Elevation

MAP FINDINGS

Site

Database(s)

EDR ID Number
EPA ID Number

WESTERN MEDICAL CTR (EIS USE) (Continued)

1000403038

Violations Found: No
Eval Type: Other, not routine, done by local agency
Eval Notes: Not reported
Eval Division: Orange County Environmental Health
Eval Program: UST
Eval Source: CERS

Eval General Type: Other/Unknown
Eval Date: 10-04-2013
Violations Found: No
Eval Type: Other, not routine, done by local agency
Eval Notes: Reviewed status in portal, and since there was no entry for the history, I entered: "2013-09-10 I reviewed the CFR form submitted on our AgencyG s esubmit portal and the form was G Accepted.G "

Eval Division: Orange County Environmental Health
Eval Program: UST
Eval Source: CERS

Eval General Type: Other/Unknown
Eval Date: 12-08-2015
Violations Found: No
Eval Type: Other, not routine, done by local agency
Eval Notes: HMBEP declined in E-Submit. The following notes were included in the review: "Provide an EPA ID# if you generate hazardous waste as indicated on the business activities page. Provide a mailing address for the business owner. For all materials, provide values for largest container, maximum daily amount, average daily amount, and days on site. Maximum daily amount should be greater than or equal to the largest container. Provide a correct CAS# for Diesel. Use 68476-34-6 or 68334-30-5. Change the hazardous material type to pure. Provide a CAS# for oxygen. Indicate that xylene is in the acute and chronic health federal hazard categories. Label the following on the site map:
-Hazardous material storage and handling areas -Entrances and exits
-Evacuation staging area Please contact Jonathan Alaniz at jalanz@ochca.com with any questions."

Eval Division: Orange County Environmental Health
Eval Program: HMRRP
Eval Source: CERS

Eval General Type: Compliance Evaluation Inspection
Eval Date: 12-19-2013
Violations Found: No
Eval Type: Routine done by local agency
Eval Notes: A routine hazardous waste inspection of this facility was conducted today. Access to the facility was provided by Obie Graves, EVS Director, and Joe Brothman, Safety and Emergency Management. The following Departments were visited: - Medical Waste Final Storage Area - OC Burn Unit - Observation Unit - 6th FI Med Surg - 4th FI Med Surg - Labor/Deliver - NICU - C-Section OR - OR - ICU - CCU - Main Lab - Histology - Blood Unit - Microbiology - ER - Pharmacy. Note that this facility no longer provides Oncology Services - Chemo waste is not generated at this facility. - Morgue - Hazardous Waste Storage Area As discussed with the operator, the facility no longer generates chemotherapy waste since Oncology services are no longer offered at this location. RCRA hazardous waste containers though should be used to contain RCRA-defined hazardous waste that might otherwise be generated in the Pharmacy. Review the guidance documents to be via

Map ID
Direction
Distance
Elevation

MAP FINDINGS

Site

Database(s)

EDR ID Number
EPA ID Number

WESTERN MEDICAL CTR (EIS USE) (Continued)

1000403038

[Truncated]
Eval Division: Orange County Environmental Health
Eval Program: HW
Eval Source: CERS

Eval General Type: Other/Unknown
Eval Date: 01-21-2014
Violations Found: No
Eval Type: Other, not routine, done by local agency
Eval Notes: Received notification of monitoring cert. Put date on calendars. Ran Report 7800 for use at A01.

Eval Division: Orange County Environmental Health
Eval Program: UST
Eval Source: CERS

Eval General Type: Other/Unknown
Eval Date: 01-21-2014
Violations Found: No
Eval Type: Other, not routine, done by local agency
Eval Notes: Received notification of UST monitoring cert. Put date on calendar and expect to do A01 for Recycler. Ran Report 7800 for use at A01.

Eval Division: Orange County Environmental Health
Eval Program: HWRecycler
Eval Source: CERS

Eval General Type: Other/Unknown
Eval Date: 01-23-2014
Violations Found: No
Eval Type: Other, not routine, done by local agency
Eval Notes: Talked to Dennis Rock on the phone to confirm monitoring system certification tomorrow and to learn where the UST is located at the hospital.

Eval Division: Orange County Environmental Health
Eval Program: UST
Eval Source: CERS

Eval General Type: Other/Unknown
Eval Date: 01-24-2014
Violations Found: No
Eval Type: Other, not routine, done by local agency
Eval Notes: prep for A01
Eval Division: Orange County Environmental Health
Eval Program: UST
Eval Source: CERS

Eval General Type: Other/Unknown
Eval Date: 01-26-2021
Violations Found: Yes
Eval Type: Other, not routine, done by local agency
Eval Notes: The following documents were received by this Agency: - Monitoring System Certification Form (dated 1/13/2021) - Spill Container Testing Report Form (dated 1/13/2021) All tested components PASSED. In addition, the following documents were received by this Agency: - Secondary Containment Testing Report Form (dated 1/13/2021) - Overfill Prevention Equipment Inspection Report Form (dated 1/13/2021) The following secondary containment components PASSED testing: - Tank Secondary (x1) - Pipe Secondary (x3) - Sump Secondary (x2) The

Map ID
Direction
Distance
Elevation

MAP FINDINGS

Site

Database(s)

EDR ID Number
EPA ID Number

WESTERN MEDICAL CTR (EIS USE) (Continued)

1000403038

following overfill prevention equipment FAILED testing: - OPW Flapper (x1) The following violations cited on a previous inspection report remain uncorrected: (1583) - Failure to submit a maintain complete and current Certification of Financial Responsibility or other mechanism of financial assurance (I671) - Failure to submit the "Designated Underground Storage Tank Operator Identification Form" within 30 days of a change in [Truncated]

Eval Division: Orange County Environmental Health
Eval Program: UST
Eval Source: CERS

Eval General Type: Other/Unknown

Eval Date: 02-04-2014

Violations Found: No

Eval Type: Other, not routine, done by local agency

Eval Notes: Regarding alcohol and xylene previously generated and recycled in Histology, the operator (Joe Brothman) stated on 2/3/14: I spoke with histology who detailed our chemical processes. We do recycle alcohol, xylene and formalin, but since we outsourced our histology, we mostly only deal with formalin and only rarely use alcohol or xylene. Our log, as detailed in the photo, does capture any time we recycle these chemicals. From our records we are using less of each chemical than previous years, and we have never been cited for needing a permit. If you would like to come take a look, I am available anytime this week.

Eval Division: Orange County Environmental Health
Eval Program: HWRrecycler
Eval Source: CERS

Eval General Type: Other/Unknown

Eval Date: 03-03-2015

Violations Found: No

Eval Type: Other, not routine, done by local agency

Eval Notes: SB 989 retest notification

Eval Division: Orange County Environmental Health

Eval Program: UST

Eval Source: CERS

Eval General Type: Other/Unknown

Eval Date: 03-25-2016

Violations Found: No

Eval Type: Other, not routine, done by local agency

Eval Notes: Reviewed submission package on eSubmit Portal, DECLINED. Request for re-submittal this date. Please verify the vent Piping is actually secondarily contained. Please check ISOLATION for corrosion protection. Monitoring Plan please: Check box IV 1 Continuous Electronic...; Uncheck box IV 2 Automatic Tank Gauging...; Check box V 1 Continuous Electronic... and Secondary Containment is a: DRY; & Check box V 5 Visual Pipe Monitoring; Uncheck box V 6 Suction Piping...; Check box VI 4 No dispensers. Please provide a plot plan with the entire piping run. For questions please contact Alvin Dong, adong@ochca.com 714 640 9358

Eval Division: Orange County Environmental Health
Eval Program: UST
Eval Source: CERS

Eval General Type: Other/Unknown

Eval Date: 04-16-2015

Map ID
Direction
Distance
Elevation

MAP FINDINGS

Site

Database(s)

EDR ID Number
EPA ID Number

WESTERN MEDICAL CTR (EIS USE) (Continued)

1000403038

Violations Found: No
Eval Type: Other, not routine, done by local agency
Eval Notes: Print waste stream and review for inspection.
Eval Division: Orange County Environmental Health
Eval Program: HW
Eval Source: CERS

Eval General Type: Other/Unknown
Eval Date: 06-17-2015
Violations Found: No
Eval Type: Other, not routine, done by local agency
Eval Notes: ORANGE COUNTY GLOBAL MEDICAL CENTER New Corporation Change or Ownership: KPC HEALTHCARE, INC.
Eval Division: Orange County Environmental Health
Eval Program: HMRRP
Eval Source: CERS

Eval General Type: Other/Unknown
Eval Date: 07-11-2016
Violations Found: No
Eval Type: Other, not routine, done by local agency
Eval Notes: Facility has complied with 2016 HMBEP reporting requirements. Reviewed HMBEP submittal on E-submit. Package was declined and an email sent to the facility contact. The following corrections are needed: CHEMICAL INVENTORY Diesel G max daily amount must be at least the same as largest container//storage pressure is ambient Liquid Oxygen G add cryogenic to the fire code hazard classes//max daily amount must be equal to or larger than amount listed under largest container//add acute health to the federal hazard categories//storage temperature = cryogenic Xylene G complete largest container, average daily, max daily and days on site fiels SITE MAP Please add the following to your map: hazardous materials storage locations, building entrances and exits and storm drains and sewers.
Eval Division: Orange County Environmental Health
Eval Program: HMRRP
Eval Source: CERS

Eval General Type: Other/Unknown
Eval Date: 07-24-2014
Violations Found: No
Eval Type: Other, not routine, done by local agency
Eval Notes: open HMBEP pages individually on e-Submit and print for later review.
Eval Division: Orange County Environmental Health
Eval Program: HMRRP
Eval Source: CERS

Eval General Type: Other/Unknown
Eval Date: 07-28-2016
Violations Found: No
Eval Type: Other, not routine, done by local agency
Eval Notes: Reviewed E-Submit submittal but could not save data (server down).
Eval Division: Orange County Environmental Health
Eval Program: UST
Eval Source: CERS

Eval General Type: Other/Unknown
Eval Date: 09-10-2013

Map ID
Direction
Distance
Elevation

MAP FINDINGS

Site

Database(s)

EDR ID Number
EPA ID Number

WESTERN MEDICAL CTR (EIS USE) (Continued)

1000403038

Violations Found: No
Eval Type: Other, not routine, done by local agency
Eval Notes: I reviewed a CFR form and a Designated Operator form submitted on our AgencyG s esubmit portal. Both the Designated Operator form and the CFR form were G Accepted.G

Eval Division: Orange County Environmental Health
Eval Program: UST
Eval Source: CERS

Eval General Type: Other/Unknown
Eval Date: 12-20-2018
Violations Found: Yes
Eval Type: Other, not routine, done by local agency
Eval Notes: The following documentation has been received by this agency:
-Overfill Prevention Equipment Inspection Report for test date 12/05/2018 The following components passed testing: -Flapper Valve
Overfill prevention testing was required to be completed by 10/13/2018.

Eval Division: Orange County Environmental Health
Eval Program: UST
Eval Source: CERS

Eval General Type: Compliance Evaluation Inspection
Eval Date: 12-28-2016
Violations Found: Yes
Eval Type: Routine done by local agency
Eval Notes: On site for a routine hazardous waste inspection. Consent to enter and inspect granted by Robert Kessler. Observed the waste storage areas, perimeter of facility and trash containers. Containers of wastes are covered and labeled. Wastes include formalin, fuel, oily rags, oil, phenol, ethanol, acids, sodium hydroxide, labpack waste, and universal wastes. Manifests for waste disposal are available for review. Emergency response and spill procedures are available on site. Correct the violation within 30 days. Complete the attached CRC and return to this agency. .

Eval Division: Orange County Environmental Health
Eval Program: HW
Eval Source: CERS

Eval General Type: Other/Unknown
Eval Date: 12-30-2015
Violations Found: No
Eval Type: Other, not routine, done by local agency
Eval Notes: Monitor cert notification

Eval Division: Orange County Environmental Health
Eval Program: UST
Eval Source: CERS

Eval General Type: Other/Unknown
Eval Date: 12-31-2015
Violations Found: No
Eval Type: Other, not routine, done by local agency
Eval Notes: February 2015 submission DELETED Ownership change June 2015 current submission requires piping, monitoring plan & plot plan corrections. For questions please contact Alvin Dong, adong@ochca.com 714 640 9358

Eval Division: Orange County Environmental Health
Eval Program: UST

Map ID
Direction
Distance
Elevation

MAP FINDINGS

Site

Database(s)

EDR ID Number
EPA ID Number

WESTERN MEDICAL CTR (EIS USE) (Continued)

1000403038

Eval Source: CERS

Eval General Type: Other/Unknown
Eval Date: 12-31-2015
Violations Found: No
Eval Type: Other, not routine, done by local agency
Eval Notes: Most recent submittal is in E-Submit under the UST(PA) link. Deleted the submission dated 7/24/14 in the OC UST link.

Eval Division: Orange County Environmental Health
Eval Program: UST
Eval Source: CERS

Eval General Type: Other/Unknown
Eval Date: 01-05-2017
Violations Found: No
Eval Type: Other, not routine, done by local agency
Eval Notes: Monitor cert notification
Eval Division: Orange County Environmental Health
Eval Program: UST
Eval Source: CERS

Eval General Type: Other/Unknown
Eval Date: 01-09-2014
Violations Found: No
Eval Type: Other, not routine, done by local agency
Eval Notes: submission in review
Eval Division: Orange County Environmental Health
Eval Program: HMRRP
Eval Source: CERS

Eval General Type: Other/Unknown
Eval Date: 01-10-2014
Violations Found: No
Eval Type: Other, not routine, done by local agency
Eval Notes: Review of waste streams and hw shipped 2013.
Eval Division: Orange County Environmental Health
Eval Program: HW
Eval Source: CERS

Eval General Type: Other/Unknown
Eval Date: 01-10-2017
Violations Found: No
Eval Type: Other, not routine, done by local agency
Eval Notes: This agency received and reviewed the Certificate of Return to Compliance. Violation I400 abated. No outstanding violations.

Eval Division: Orange County Environmental Health
Eval Program: HW
Eval Source: CERS

Eval General Type: Compliance Evaluation Inspection
Eval Date: 01-13-2021
Violations Found: Yes
Eval Type: Routine done by local agency
Eval Notes: On site for routine UST inspection and to observe the Monitoring System Certification. The facility has the following double-walled tank: - Diesel fuel: 12,000 gallons Tank is monitored by a Veeder Root (VR) TLS-300 system. Fill and piping sumps are monitored by VR205

Map ID
Direction
Distance
Elevation

MAP FINDINGS

Site

Database(s)

EDR ID Number
EPA ID Number

WESTERN MEDICAL CTR (EIS USE) (Continued)

1000403038

sensors. Annular is monitored by a VR420 sensor. Tank has double-walled suction piping. Sensors were tested and operational. Tank utilizes a flapper for overfill prevention. Overfill prevention testing was last conducted on 12/5/2018; it must be tested every 36 months. Overfill prevention testing was performed during today's inspection. Secondary containment testing was last conducted on 1/17/2018; it must be conducted every 36 months. Secondary containment testing was performed during today's inspection. Testing was conducted by Edwin Coreas of Fuel Pros. Tester certifications (ICC, VR, Incon) were verified on site. Please submit test reports to this Agency within 30 days. A [Truncated]

Eval Division: Orange County Environmental Health
Eval Program: UST
Eval Source: CERS

Eval General Type: Other/Unknown
Eval Date: 01-08-2014
Violations Found: No
Eval Type: Other, not routine, done by local agency
Eval Notes: submission in review
Eval Division: Orange County Environmental Health
Eval Program: UST
Eval Source: CERS

Eval General Type: Compliance Evaluation Inspection
Eval Date: 01-17-2018
Violations Found: No
Eval Type: Routine done by local agency
Eval Notes: INSPECTOR COMMENTS: The following materials were observed on site at or above the regulatory threshold for reporting: -Aqua-Serve 2302D: one 60 gallon container -Aqua-Serve 2362: one 60 gallon container -Aqua-Serve 4622: one 60 gallon container -Aqua-Serve 4913D: one 60 gallon container -Diesel: one 12,000 gallon underground storage tank -Liquid Oxygen: one 6,000 gallon tank and one 525 gallon tank Assisted facility with 2018 CERS submission on this date.

Eval Division: Orange County Environmental Health
Eval Program: HMRRP
Eval Source: CERS

Eval General Type: Other/Unknown
Eval Date: 01-22-2015
Violations Found: No
Eval Type: Other, not routine, done by local agency
Eval Notes: Review for inspection.
Eval Division: Orange County Environmental Health
Eval Program: UST
Eval Source: CERS

Eval General Type: Compliance Evaluation Inspection
Eval Date: 01-22-2016
Violations Found: No
Eval Type: Routine done by local agency
Eval Notes: On site for a monitor certification and routine inspection. This site has 1 double walled diesel tank with double walled suction piping for a back up generator. The piping sump sensor, fill sump sensor, and annular sensor were tested for alarm. The tank uses a mechanical overfill prevention device. The spill bucket was visually tested and

MAP FINDINGS

WESTERN MEDICAL CTR (EIS USE) (Continued)

1000403038

passed. Tank is monitored by a Veeder Root TLS-300. Observed the following documents: - Certificate of financial responsibility dated 1-19-16 - Designated Operator statement - expiration dated 9-15-16 - DO monthly inspections with alarm history - Employee training records are current - Monitor certification dated 1/23/15 - SB989 test results dated 1/23/15, 3/4/15 - Spill bucket test dated 1/23/15 - Service tickets, work orders - Required UPC forms from E-Submit portal No alarms identified since last monitor certification.

Eval Division: Orange County Environmental Health
 Eval Program: UST
 Eval Source: CERS

Eval General Type: Other/Unknown
 Eval Date: 01-09-2014
 Violations Found: No
 Eval Type: Other, not routine, done by local agency
 Eval Notes: submission in review
 Eval Division: Orange County Environmental Health
 Eval Program: UST
 Eval Source: CERS

Eval General Type: Compliance Evaluation Inspection
 Eval Date: 01-13-2021
 Violations Found: Yes
 Eval Type: Routine done by local agency
 Eval Notes: On site for routine hazardous materials and business emergency plan inspection. Observed the facility and inspected hazardous materials storage. The following materials were observed in amounts that meet or exceed the minimum volumes required for disclosure: - Diesel fuel (12,000 gallons stored in UST) - AquaServ 2302D (approximately 60 gallons) - AquaServ 2632 (approximately 60 gallons) - AquaServ 4913D (approximately 60 gallons) - AquaServ 4622 (approximately 60 gallons) - Liquid Oxygen (1 x 6,000 gallon tank, 1 x 525 gallon tank; total of 6,525 gallons) - Oxygen Gas (stored in various cylinders, largest cylinder is 251 cubic feet; approximate total of 6,211 cubic feet) - Carbon Dioxide (stored in various cylinders, largest container is 437 cubic feet; approximate total of 5,681 cubic feet) - Nitrogen (28 x 230 cubic foot cylinders; approximate total of 6,440 cubic feet) - Nitrous Oxide (16 x 489 cubic foot cylinders; approximate total of 7,824 cubic [Truncated])

Eval Division: Orange County Environmental Health
 Eval Program: HMRRP
 Eval Source: CERS

Eval General Type: Compliance Evaluation Inspection
 Eval Date: 01-17-2018
 Violations Found: No
 Eval Type: Routine done by local agency
 Eval Notes: INSPECTOR COMMENTS: On site for routine Recycler inspection, consent to enter and conduct inspection activities was provided by Ronald Kress, Lead Engineer. Facility recycles the following materials in the following quantities: -Xylene: 0.264 gallons per year -Formuline: 8.45-16.91 gallons per month -Alcohol: 6-8 gallons per year Facility recycles below the regulatory threshold for reporting recyclable material. Changing to status 02.

Eval Division: Orange County Environmental Health
 Eval Program: HWRrecycler

Map ID
Direction
Distance
Elevation

MAP FINDINGS

Site

Database(s)

EDR ID Number
EPA ID Number

WESTERN MEDICAL CTR (EIS USE) (Continued)

1000403038

Eval Source: CERS

Eval General Type: Compliance Evaluation Inspection
Eval Date: 01-16-2020
Violations Found: No
Eval Type: Routine done by local agency
Eval Notes: On site for routine UST inspection and to observed the following testing: - Annual Monitoring System Certification - Spill Container Testing The facility has one 12,000-gallon double-walled tank (Diesel) used for an emergency generator. The tank is monitored by a Veeder-Root (VR) TLS-300 system. Fill sump and piping sump are monitored by VR-205 sensors. Annular is monitored by a VR-420 sensor. The tank has double-walled suction piping. Testing was conducted by Joseph Gonzalez of Fuel Pros Inc. Tester certifications (VR, ICC) were verified. Flapper valve is used for overfill prevention. Overfill prevention test was last performed on 12/5/2018. Testing must be performed every 36 months. Secondary Containment testing was last performed on 1/17/2018. Testing must be performed every 36 months. Please submit the test reports to this agency within 30 days.

Eval Division: Orange County Environmental Health
Eval Program: UST
Eval Source: CERS

Eval General Type: Compliance Evaluation Inspection
Eval Date: 01-17-2019
Violations Found: Yes
Eval Type: Routine done by local agency
Eval Notes: On site to witness monitoring system certification testing activities and to conduct routine UST inspection. Testing was conducted by Joseph Gonzalez of Fuel Pros. Tester certifications (VR, ICC) were verified. Certification stickers were attached to all tested components. Please submit the test reports to this Agency within 30 days. The facility has one double-walled tank (Diesel) monitored by a Veeder Root TLS-300 system. Tank is used as a back-up generator. Site uses a flapper valve for overfill prevention. Annular sensor and sump sensors alarmed properly (visual and audible). Spill bucket testing not witnessed by this agency. The following documents were available for review: Monitoring Plan, Leak Response Plan, Test Reports, Maintenance Records, DO Monthly Reports, DO Annual Employee Training Records, CFR and daily inspection records for above ground piping. Secondary containment testing last conducted on 01/17/2018. Secondary containment must be [Truncated]

Eval Division: Orange County Environmental Health
Eval Program: UST
Eval Source: CERS

Eval General Type: Other/Unknown
Eval Date: 01-21-2014
Violations Found: No
Eval Type: Other, not routine, done by local agency
Eval Notes: Not reported
Eval Division: Orange County Environmental Health
Eval Program: HMRRP
Eval Source: CERS

Eval General Type: Other/Unknown
Eval Date: 01-22-2014

Map ID
Direction
Distance
Elevation

MAP FINDINGS

Site

Database(s)

EDR ID Number
EPA ID Number

WESTERN MEDICAL CTR (EIS USE) (Continued)

1000403038

Violations Found: No
Eval Type: Other, not routine, done by local agency
Eval Notes: A review of hazardous waste manifests shipped from your facility last calendar year (2013) indicates that on HW Manifest No. 0111192089 (ship date 3/12/13) several drums of formalin waste were shipped for treatment. Our inspection conducted on 12/19/13 indicated that formalin was being recycled in the pathology department, but that alcohol and xylene were no longer being recycled. Clarify whether alcohol and xylene are no longer recycled at this facility, and if no longer recycled, indicate how that waste is being managed.

Eval Division: Orange County Environmental Health
Eval Program: HW
Eval Source: CERS

Eval General Type: Other/Unknown
Eval Date: 01-23-2018
Violations Found: No
Eval Type: Other, not routine, done by local agency
Eval Notes: The following documents were received and ACCEPTED on CERS: -Business Activities -Business Owner/Operator -Chemical Inventory -Facility Site Map -Emergency Response & Training Plans

Eval Division: Orange County Environmental Health
Eval Program: HMRRP
Eval Source: CERS

Eval General Type: Compliance Evaluation Inspection
Eval Date: 01-24-2014
Violations Found: No
Eval Type: Routine done by local agency
Eval Notes: I was on site to conduct a routine inspection while a monitoring system certification is being performed by Dennis Rock Construction. The technician on site, Dana Rock, showed me his ICC UST Service Technician certification card with expiration date of 7/12/2015 and his Veeder-Root certified technician card with expiration date of 5/13/2014. A Veeder-Root TLS-300 monitoring system is in use here to monitor USTs. This facility has one UST, and it is used to supply diesel fuel to the emergency generator on site. The UST is double-walled, and fuel is drawn to the day tank of the emergency generator using a suction system. For overflow protection, a flap valve is in the drop tube of the UST. All UST manhole covers to the UST system were opened by the technician and the following was observed: -No pooled liquid observed in sumps; -all sensors were located in the low point of sumps; -all secondary piping test boots within piping sumps and UDCG s were pulled back from [Truncated]

Eval Division: Orange County Environmental Health
Eval Program: UST
Eval Source: CERS

Eval General Type: Other/Unknown
Eval Date: 01-27-2020
Violations Found: No
Eval Type: Other, not routine, done by local agency
Eval Notes: The following documents have been received by this agency: - Monitoring System Certification Form (dated 1/16/2020) - Spill Container Testing Report Form (dated 1/16/2020) The following components were tested and PASSED: - Annular Space Sensor (1x VR-420) - Product Piping Sump Sensor (1x VR-205) - Filling Piping Sump Sensor

Map ID
Direction
Distance
Elevation

MAP FINDINGS

Site

Database(s)

EDR ID Number
EPA ID Number

WESTERN MEDICAL CTR (EIS USE) (Continued)

1000403038

(1x VR-205) - Spill Container (1x)
Eval Division: Orange County Environmental Health
Eval Program: UST
Eval Source: CERS

Eval General Type: Other/Unknown
Eval Date: 01-29-2019
Violations Found: No
Eval Type: Other, not routine, done by local agency
Eval Notes: The following documentation has been received by this agency: -Monitor System Certification for test date 01/17/2019 -Spill Container Testing Report for test date 01/17/2019 The following components passed testing: -Annular Sensor (x1) -Piping Sump Sensor (x1) -Spill Bucket (x1)

Eval Division: Orange County Environmental Health
Eval Program: UST
Eval Source: CERS

Eval General Type: Other/Unknown
Eval Date: 01-30-2017
Violations Found: No
Eval Type: Other, not routine, done by local agency
Eval Notes: Review CERS submittal - not accepted. Issue violation in A01 report.

Eval Division: Orange County Environmental Health
Eval Program: UST
Eval Source: CERS

Eval General Type: Other/Unknown
Eval Date: 02-03-2014
Violations Found: No
Eval Type: Other, not routine, done by local agency
Eval Notes: Conversation with Safety Officer Joe Brothman today. Joe states that alcohol and xylene are recycled in Histology Department, but he will verify with histology staff person (Kelly) . Joe will email back with information regarding xylene and alcohol management.

Eval Division: Orange County Environmental Health
Eval Program: HW
Eval Source: CERS

Eval General Type: Other/Unknown
Eval Date: 02-04-2014
Violations Found: No
Eval Type: Other, not routine, done by local agency
Eval Notes: reviewed history of my activities here and responded to email from supe.

Eval Division: Orange County Environmental Health
Eval Program: HWRecycler
Eval Source: CERS

Eval General Type: Other/Unknown
Eval Date: 02-04-2016
Violations Found: No
Eval Type: Other, not routine, done by local agency
Eval Notes: Review HM submittal per conversation with Ron Kress regarding issues making changes in portal.

Eval Division: Orange County Environmental Health
Eval Program: HMRRP

Map ID
Direction
Distance
Elevation

MAP FINDINGS

Site

Database(s)

EDR ID Number
EPA ID Number

WESTERN MEDICAL CTR (EIS USE) (Continued)

1000403038

Eval Source: CERS

Eval General Type: Other/Unknown
Eval Date: 02-05-2021
Violations Found: No
Eval Type: Other, not routine, done by local agency
Eval Notes: The business updated and resubmitted the following documents in CERS:
- Designated UST Operator Identification Form - Certification of Financial Responsibility (dated 12/10/2020) In addition, the following document was received by this Agency: - Overfill Prevention Equipment Inspection Report Form (repair test dated 1/26/2021) Like-for-like flapper was installed, re-tested, and PASSED. Violations I583, I671, and I101 have been corrected. No violations remain under the Underground Storage Tank program. A copy of this report will be emailed to: Ron Kress, Lead Plant Engineer <ronald.kress@kpchealth.com>

Eval Division: Orange County Environmental Health
Eval Program: UST
Eval Source: CERS

Eval General Type: Compliance Evaluation Inspection
Eval Date: 01-17-2018
Violations Found: No
Eval Type: Routine done by local agency
Eval Notes: INSPECTOR COMMENTS: On site to witness monitoring system certification testing activities and to conduct routine UST inspection. Testing was conducted by Joseph Gonzalez of Fuel Pros. Tester certifications (VR, ICC) were verified. Certification stickers were attached to all tested components. Please submit the test reports to this Agency within 30 days. The facility has one double-walled tank (Diesel) monitored by a Veeder Root TLS-300 system. Tank is used as a back-up generator. Site uses a flapper valve for overfill prevention. Annular sensors and sump sensors alarmed properly (visual and audible) and shut down respective turbine when submerged in water for the Diesel tank. Fail-safe, sensor out and emergency shut off were tested and passed. Spill buckets were tested visually without any changes in water level. The following documents were available for review: Monitoring Plan, Leak Response Plan, Test Reports, Maintenance Records, DO Monthly Reports, [Truncated]

Eval Division: Orange County Environmental Health
Eval Program: UST
Eval Source: CERS

Eval General Type: Other/Unknown
Eval Date: 01-21-2014
Violations Found: No
Eval Type: Other, not routine, done by local agency
Eval Notes: Reviewed submission in e-Submit portal, and set status in portal to G DECLINED,G based on the following: 1) most fields on UST TANK INFORMATION form have not been completed, 2) can not review UST MONITORING PLAN without a completed UST TANK INFORMATION form. Other forms submitted also: 1 BUSINESS ACTIVITIES form: OK 2 BUSINESS OWNER-OP form: OK 3 UST FACILITY INFORMATION form: OK 4 UST TANK INFORMATION forms: Not OK, as most fields on form have not been completed. 05 CERT OF FIN RESP and CFO LETTER: OK G approved 9/10/2013 (9/06/2012 to 9/16/2013 is coverage period) 6 UST MONITORING PLAN: Can not review without completed UST TANK INFORMATION form. 7 MONITORING

Map ID
Direction
Distance
Elevation

MAP FINDINGS

Site

Database(s)

EDR ID Number
EPA ID Number

WESTERN MEDICAL CTR (EIS USE) (Continued)

1000403038

SITE PLAN: OK 8 UST RESPONSE PLAN: OK 9 OWNER STATEMENT - DO form: OK
10 OWNER-OP AGREEMENT: N/A

Eval Division: Orange County Environmental Health
Eval Program: UST
Eval Source: CERS

Eval General Type: Compliance Evaluation Inspection
Eval Date: 01-19-2017
Violations Found: Yes
Eval Type: Routine done by local agency
Eval Notes: On site for a monitor certification and routine inspection. This site has one double walled tank with double walled suction piping for a back-up generator. The tank system is monitored by a Veeder Root TLS-300. The piping sump sensor, fill sump sensor, and annular sensor were tested for alarm. The tank uses a flapper valve for overfill prevention. The spill bucket was visually tested. The following documents are available for review: - UPC forms from CERS - Certificate of financial responsibility dated 1/9/16 - UST response plan - UST monitoring plan - UST plot plan - Designated operator statement - expiration dated 9/12/18 - DO monthly inspections with alarm history - Employee training records are current - No alarms since last inspection - Monitor certification dated 1/22/16 - SB989 test dated 1/23/15, 3/4/15 - Spill bucket tests dated 1/22/16 - Above ground piping daily inspection log

Eval Division: Orange County Environmental Health
Eval Program: UST
Eval Source: CERS

Eval General Type: Other/Unknown
Eval Date: 01-21-2014
Violations Found: No
Eval Type: Other, not routine, done by local agency
Eval Notes: Monitor cert notification

Eval Division: Orange County Environmental Health
Eval Program: UST
Eval Source: CERS

Eval General Type: Other/Unknown
Eval Date: 02-04-2014
Violations Found: No
Eval Type: Other, not routine, done by local agency
Eval Notes: Regarding alcohol and xylene previously generated and recycled in Histology, the operator (Joe Brothman) stated on 2/3/14: I spoke with histology who detailed our chemical processes. We do recycle alcohol, xylene and formalin, but since we outsourced our histology, we mostly only deal with formalin and only rarely use alcohol or xylene. Our log, as detailed in the photo, does capture any time we recycle these chemicals. From our records we are using less of each chemical than previous years, and we have never been cited for needing a permit. If you would like to come take a look, I am available anytime this week.

Eval Division: Orange County Environmental Health
Eval Program: HW
Eval Source: CERS

Eval General Type: Other/Unknown
Eval Date: 02-04-2014
Violations Found: No

Map ID
Direction
Distance
Elevation

MAP FINDINGS

Site

Database(s)

EDR ID Number
EPA ID Number

WESTERN MEDICAL CTR (EIS USE) (Continued)

1000403038

Eval Type: Other, not routine, done by local agency
Eval Notes: reviewed history of my activities here and responded to email from super regarding time spent on this facility.

Eval Division: Orange County Environmental Health
Eval Program: UST
Eval Source: CERS

Eval General Type: Other/Unknown
Eval Date: 02-05-2016
Violations Found: No
Eval Type: Other, not routine, done by local agency
Eval Notes: Spoke with Ron Kress, rejected HM submittal in E-Submit.
Eval Division: Orange County Environmental Health
Eval Program: HMRRP
Eval Source: CERS

Eval General Type: Other/Unknown
Eval Date: 02-05-2021
Violations Found: No
Eval Type: Other, not routine, done by local agency
Eval Notes: The business updated and resubmitted the following documents in CERS:
- Business Activities - Business Owner/Operator Identification - Hazardous Material Inventory - Site Map - Emergency Response Plan/Employee Training Plan The documents were reviewed and ACCEPTED by this Agency. In addition, the following documents were provided to this Agency: - Employee Training Records (dated 2/3/2021) Violations I336 and I239 have been corrected. No violations remain under the Hazardous Material Disclosure program. Please note: - All employees are required to be trained annually; new employees are required to be trained within 6 months. Maintain employee training records on site for a minimum of three (3) years A copy of this report will be emailed to: Ron Kress, Lead Plant Engineer <ronald.kress@kpchealth.com>
Orange County Environmental Health

Eval Division: Orange County Environmental Health
Eval Program: HMRRP
Eval Source: CERS

Eval General Type: Other/Unknown
Eval Date: 02-08-2018
Violations Found: No
Eval Type: Other, not routine, done by local agency
Eval Notes: The following documents submitted to CERS on 1/17/18 and were accepted: -Site Plan -Monitoring Plan -CFR -Leak Response Plan -CFO Letter -DO Statement

Eval Division: Orange County Environmental Health
Eval Program: UST
Eval Source: CERS

Eval General Type: Other/Unknown
Eval Date: 02-17-2015
Violations Found: Yes
Eval Type: Other, not routine, done by local agency
Eval Notes: This agency received and reviewed the monitor certification and SB989 test results for the underground storage tank at this site. The results for the monitor certification and spill bucket test indicate all components passed. .

Eval Division: Orange County Environmental Health
Eval Program: UST

Map ID
Direction
Distance
Elevation

MAP FINDINGS

Site

Database(s)

EDR ID Number
EPA ID Number

WESTERN MEDICAL CTR (EIS USE) (Continued)

1000403038

Eval Source: CERS

Eval General Type: Other/Unknown
Eval Date: 03-14-2016
Violations Found: No
Eval Type: Other, not routine, done by local agency
Eval Notes: This agency received and reviewed the monitor certification and spill bucket test dated 1/22/16. The results indicate all components passed.

Eval Division: Orange County Environmental Health
Eval Program: UST
Eval Source: CERS

Coordinates:

Site ID: 413556
Facility Name: ORANGE COUNTY GLOBAL MEDICAL CENTER
Env Int Type Code: HMBP
Program ID: 10558528
Coord Name: Not reported
Ref Point Type Desc: Center of a facility or station.
Latitude: 33.753160
Longitude: -117.834160

Affiliation:

Affiliation Type Desc: Environmental Contact
Entity Name: Kyle Houraney
Entity Title: Not reported
Affiliation Address: 1001 N. Tustin Ave
Affiliation City: Santa Ana
Affiliation State: CA
Affiliation Country: Not reported
Affiliation Zip: 92705
Affiliation Phone: Not reported

Affiliation Type Desc: UST Tank Owner
Entity Name: KPC HEALTH
Entity Title: Not reported
Affiliation Address: 1301 N. Tustin Ave
Affiliation City: Santa Ana
Affiliation State: CA
Affiliation Country: United States
Affiliation Zip: 92705
Affiliation Phone: (714) 953-3641

Affiliation Type Desc: CUPA District
Entity Name: Orange County Env Health
Entity Title: Not reported
Affiliation Address: 1241 East Dyer Road Suite 120
Affiliation City: Santa Ana
Affiliation State: CA
Affiliation Country: Not reported
Affiliation Zip: 92705-5611
Affiliation Phone: (714) 433-6406

Affiliation Type Desc: Document Preparer
Entity Name: Ronald Kress
Entity Title: Not reported

Map ID
Direction
Distance
Elevation

MAP FINDINGS

Site

Database(s)

EDR ID Number
EPA ID Number

WESTERN MEDICAL CTR (EIS USE) (Continued)

1000403038

Affiliation Address:	Not reported
Affiliation City:	Not reported
Affiliation State:	Not reported
Affiliation Country:	Not reported
Affiliation Zip:	Not reported
Affiliation Phone:	Not reported
Affiliation Type Desc:	Facility Mailing Address
Entity Name:	Mailing Address
Entity Title:	Not reported
Affiliation Address:	1001 N TUSTIN AVE
Affiliation City:	SANTA ANA
Affiliation State:	CA
Affiliation Country:	Not reported
Affiliation Zip:	92705
Affiliation Phone:	Not reported
Affiliation Type Desc:	Identification Signer
Entity Name:	Ronald Kress
Entity Title:	Lead Engineer
Affiliation Address:	Not reported
Affiliation City:	Not reported
Affiliation State:	Not reported
Affiliation Country:	Not reported
Affiliation Zip:	Not reported
Affiliation Phone:	Not reported
Affiliation Type Desc:	Operator
Entity Name:	KPC Healthcare Inc
Entity Title:	Not reported
Affiliation Address:	Not reported
Affiliation City:	Not reported
Affiliation State:	Not reported
Affiliation Country:	Not reported
Affiliation Zip:	Not reported
Affiliation Phone:	(714) 953-3500
Affiliation Type Desc:	UST Tank Operator
Entity Name:	Kyle Houraney
Entity Title:	Not reported
Affiliation Address:	1001 N. Tustin Ave
Affiliation City:	Santa Ana
Affiliation State:	Not reported
Affiliation Country:	United States
Affiliation Zip:	92705
Affiliation Phone:	(714) 953-3480
Affiliation Type Desc:	Legal Owner
Entity Name:	KPC Healthcare Inc
Entity Title:	Not reported
Affiliation Address:	1301 N. Tustin Ave.
Affiliation City:	Santa Ana
Affiliation State:	CA
Affiliation Country:	United States
Affiliation Zip:	92705
Affiliation Phone:	(714) 953-3652

Map ID
Direction
Distance
Elevation

MAP FINDINGS

Site

Database(s)

EDR ID Number
EPA ID Number

WESTERN MEDICAL CTR (EIS USE) (Continued)

1000403038

Affiliation Type Desc: Parent Corporation
Entity Name: Western Medical Center Anaheim
Entity Title: Not reported
Affiliation Address: Not reported
Affiliation City: Not reported
Affiliation State: Not reported
Affiliation Country: Not reported
Affiliation Zip: Not reported
Affiliation Phone: Not reported

Affiliation Type Desc: UST Permit Applicant
Entity Name: Robert Kessler
Entity Title: Dir. Facilities
Affiliation Address: Not reported
Affiliation City: Not reported
Affiliation State: Not reported
Affiliation Country: Not reported
Affiliation Zip: Not reported
Affiliation Phone: (714) 953-3641

Affiliation Type Desc: UST Property Owner Name
Entity Name: KPC HEALTH
Entity Title: Not reported
Affiliation Address: 1301 N. Tustin
Affiliation City: Santa Ana
Affiliation State: CA
Affiliation Country: United States
Affiliation Zip: 92705
Affiliation Phone: (714) 953-3641

Name: WESTERN MEDICAL CTR (EIS USE)
Address: 1001 N TUSTIN
City,State,Zip: SANTA ANA, CA 92705-3502
Site ID: 504834
CERS ID: 110002416252
CERS Description: US EPA Air Emission Inventory System (EIS)

HWTS:

Name: WESTERN MEDICAL CENTER SANTA ANA
Address: 1001 N TUSTIN AVE
Address 2: Not reported
City,State,Zip: SANTA ANA, CA 92705
EPA ID: CAL000292871
Inactive Date: 06/30/2006
Create Date: 04/06/2005
Last Act Date: 05/25/2007
Mailing Name: Not reported
Mailing Address: 1001 N TUSTIN AVE
Mailing Address 2: Not reported
Mailing City,State,Zip: SANTA ANA, CA 92705
Owner Name: WMC-SA, INC
Owner Address: 1001 N TUSTIN AVE
Owner Address 2: Not reported
Owner City,State,Zip: SANTA ANA, CA 92705
Contact Name: KIRK BRANTLEY
Contact Address: 1001 N TUSTIN AVE

Map ID
Direction
Distance
Elevation

MAP FINDINGS

Site

Database(s)

EDR ID Number
EPA ID Number

WESTERN MEDICAL CTR (EIS USE) (Continued)

1000403038

Contact Address 2: Not reported
City,State,Zip: SANTA ANA, CA 92705

NAICS:

EPA ID: CAL000292871
Create Date: 2005-04-06 14:20:32.033
NAICS Code: 62211
NAICS Description: General Medical and Surgical Hospitals
Issued EPA ID Date: 2005-04-06 14:20:31.98700
Inactive Date: 2006-06-30 10:14:52
Facility Name: WESTERN MEDICAL CENTER SANTA ANA
Facility Address: 1001 N TUSTIN AVE
Facility Address 2: Not reported
Facility City: SANTA ANA
Facility County: Not reported
Facility State: CA
Facility Zip: 92705

Name: ORANGE COUNTY GLOBAL MEDICAL CENTER
Address: 1001 N TUSTIN AVE
Address 2: Not reported
City,State,Zip: SANTA ANA, CA 927053502
EPA ID: CAL000316673
Inactive Date: Not reported
Create Date: 02/21/2007
Last Act Date: 09/11/2020
Mailing Name: Not reported
Mailing Address: 1001 N TUSTIN AVE
Mailing Address 2: Not reported
Mailing City,State,Zip: SANTA ANA, CA 927053502
Owner Name: KPC HEALTH
Owner Address: 1301 N TUSTIN AVE
Owner Address 2: Not reported
Owner City,State,Zip: SANTA ANA, CA 927058619
Contact Name: KYLE HOURANEY
Contact Address: 1001 NORTH TUSTIN AVE
Contact Address 2: Not reported
City,State,Zip: SANTA ANA, CA 92705

NAICS:

EPA ID: CAL000316673
Create Date: 2007-02-21 11:33:02.947
NAICS Code: 62211
NAICS Description: General Medical and Surgical Hospitals
Issued EPA ID Date: 2007-02-21 11:33:02.86700
Inactive Date: Not reported
Facility Name: ORANGE COUNTY GLOBAL MEDICAL CENTER
Facility Address: 1001 N TUSTIN AVE
Facility Address 2: Not reported
Facility City: SANTA ANA
Facility County: Not reported
Facility State: CA
Facility Zip: 927053502

Count: 20 records.

ORPHAN SUMMARY

City	EDR ID	Site Name	Site Address	Zip	Database(s)
ANAHEIM	S126983827	ANAHEIM CITY DUMP #7	SW OF SANTA ANA RIVER & LINCOL	92705	SWF/LF
ANAHEIM	S126983833	ORANGE #4/CANAL ST/NEWKIRK LF	SANTA ANA RIVER AT FRONTERA ST	92705	SWF/LF
IRVINE	S126983818	JEFFERY ROAD ROCK PLANT	JEFFERY ROAD AND SANTIAGO CANY	92705	SWF/LF
ORANGE	S126983809	ORANGE CITY DUMP #4	HART PARK 600 S GLASSELL ST	92705	SWF/LF
ORANGE	S126983810	FOSTER SAND & GRAVEL	KATELLA (E) AND SANTA ANA RIVE	92705	SWF/LF
ORANGE	S114682186	SANTA ANA COUNTRY CLUB	20241 SANTA ANA		RGA LUST
ORANGE	S106117698	SHELL STATION	889 TUSTIN AVE N	92866	LUST
SANTA ANA	S114732386	SANTA ANA VALLEY IRRIGATION DUMP #	E BANK OF SANTA ANA RIVER, S O		RGA LF
SANTA ANA	S123528991	SANTA ANA VALLEY IRRIGATION DUMP #	E BANK OF SANTA ANA RIVER, S O	92701	CERS
SANTA ANA	S100864772	HONEYWELL	514 LYON ST	92701	LUST, HIST CORTESE
SANTA ANA	S103442602	SANTA ANA CITY	MCFADDEN NR SANTA ANA RIVER	92701	WMUDS/SWAT
SANTA ANA	S121700004	LEWIS CLEANERS	NE OF 17TH & TUSTIN	92701	DRYCLEANERS
SANTA ANA	S114682179	SANTA ANA COUNTRY CLUB MAINTENANCE	20241 SANTA ANA AVE		RGA LUST
SANTA ANA	S114682183	SANTA ANA COUNTRY CLUB	20241 SANTA ANA BLVD		RGA LUST
SANTA ANA	S114682180	SANTA ANA COUNTRY CLUB	20241 SANTA ANA AVENUE		RGA LUST
SANTA ANA	S114682187	SANTA ANA COUNTRY CLUB	20241 SANTA ANA		RGA LUST
SANTA ANA	S114682185	SANTA ANA COUNTRY CLUB	20241 SANTA ANA BOULEVARD		RGA LUST
SANTA ANA	S114682181	SANTA ANA COUNTRY CLUB	20241 SANTA ANA AVE		RGA LUST
SANTA ANA	S105265599	DANNY'S CLEANERS	1942 TUSTIN	92701	DRYCLEANERS
SANTA ANA	U001578100	ARCO	13972 N TUSTIN AVE	92701	LUST, HIST UST

GOVERNMENT RECORDS SEARCHED / DATA CURRENCY TRACKING

To maintain currency of the following federal and state databases, EDR contacts the appropriate governmental agency on a monthly or quarterly basis, as required.

Number of Days to Update: Provides confirmation that EDR is reporting records that have been updated within 90 days from the date the government agency made the information available to the public.

STANDARD ENVIRONMENTAL RECORDS

Federal NPL site list

NPL: National Priority List

National Priorities List (Superfund). The NPL is a subset of CERCLIS and identifies over 1,200 sites for priority cleanup under the Superfund Program. NPL sites may encompass relatively large areas. As such, EDR provides polygon coverage for over 1,000 NPL site boundaries produced by EPA's Environmental Photographic Interpretation Center (EPIC) and regional EPA offices.

Date of Government Version: 07/29/2021	Source: EPA
Date Data Arrived at EDR: 08/04/2021	Telephone: N/A
Date Made Active in Reports: 08/31/2021	Last EDR Contact: 10/01/2021
Number of Days to Update: 27	Next Scheduled EDR Contact: 01/10/2022
	Data Release Frequency: Quarterly

NPL Site Boundaries

Sources:

EPA's Environmental Photographic Interpretation Center (EPIC)
Telephone: 202-564-7333

EPA Region 1
Telephone 617-918-1143

EPA Region 6
Telephone: 214-655-6659

EPA Region 3
Telephone 215-814-5418

EPA Region 7
Telephone: 913-551-7247

EPA Region 4
Telephone 404-562-8033

EPA Region 8
Telephone: 303-312-6774

EPA Region 5
Telephone 312-886-6686

EPA Region 9
Telephone: 415-947-4246

EPA Region 10
Telephone 206-553-8665

Proposed NPL: Proposed National Priority List Sites

A site that has been proposed for listing on the National Priorities List through the issuance of a proposed rule in the Federal Register. EPA then accepts public comments on the site, responds to the comments, and places on the NPL those sites that continue to meet the requirements for listing.

Date of Government Version: 07/29/2021	Source: EPA
Date Data Arrived at EDR: 08/04/2021	Telephone: N/A
Date Made Active in Reports: 08/31/2021	Last EDR Contact: 10/01/2021
Number of Days to Update: 27	Next Scheduled EDR Contact: 01/10/2022
	Data Release Frequency: Quarterly

NPL LIENS: Federal Superfund Liens

Federal Superfund Liens. Under the authority granted the USEPA by CERCLA of 1980, the USEPA has the authority to file liens against real property in order to recover remedial action expenditures or when the property owner received notification of potential liability. USEPA compiles a listing of filed notices of Superfund Liens.

GOVERNMENT RECORDS SEARCHED / DATA CURRENCY TRACKING

Date of Government Version: 10/15/1991
Date Data Arrived at EDR: 02/02/1994
Date Made Active in Reports: 03/30/1994
Number of Days to Update: 56

Source: EPA
Telephone: 202-564-4267
Last EDR Contact: 08/15/2011
Next Scheduled EDR Contact: 11/28/2011
Data Release Frequency: No Update Planned

Federal Delisted NPL site list

Delisted NPL: National Priority List Deletions

The National Oil and Hazardous Substances Pollution Contingency Plan (NCP) establishes the criteria that the EPA uses to delete sites from the NPL. In accordance with 40 CFR 300.425.(e), sites may be deleted from the NPL where no further response is appropriate.

Date of Government Version: 07/29/2021
Date Data Arrived at EDR: 08/04/2021
Date Made Active in Reports: 08/31/2021
Number of Days to Update: 27

Source: EPA
Telephone: N/A
Last EDR Contact: 10/01/2021
Next Scheduled EDR Contact: 01/10/2022
Data Release Frequency: Quarterly

Federal CERCLIS list

FEDERAL FACILITY: Federal Facility Site Information listing

A listing of National Priority List (NPL) and Base Realignment and Closure (BRAC) sites found in the Comprehensive Environmental Response, Compensation and Liability Information System (CERCLIS) Database where EPA Federal Facilities Restoration and Reuse Office is involved in cleanup activities.

Date of Government Version: 05/25/2021
Date Data Arrived at EDR: 06/24/2021
Date Made Active in Reports: 09/20/2021
Number of Days to Update: 88

Source: Environmental Protection Agency
Telephone: 703-603-8704
Last EDR Contact: 10/01/2021
Next Scheduled EDR Contact: 01/10/2022
Data Release Frequency: Varies

SEMS: Superfund Enterprise Management System

SEMS (Superfund Enterprise Management System) tracks hazardous waste sites, potentially hazardous waste sites, and remedial activities performed in support of EPA's Superfund Program across the United States. The list was formerly known as CERCLIS, renamed to SEMS by the EPA in 2015. The list contains data on potentially hazardous waste sites that have been reported to the USEPA by states, municipalities, private companies and private persons, pursuant to Section 103 of the Comprehensive Environmental Response, Compensation, and Liability Act (CERCLA). This dataset also contains sites which are either proposed to or on the National Priorities List (NPL) and the sites which are in the screening and assessment phase for possible inclusion on the NPL.

Date of Government Version: 07/29/2021
Date Data Arrived at EDR: 08/04/2021
Date Made Active in Reports: 08/31/2021
Number of Days to Update: 27

Source: EPA
Telephone: 800-424-9346
Last EDR Contact: 10/01/2021
Next Scheduled EDR Contact: 01/24/2022
Data Release Frequency: Quarterly

Federal CERCLIS NFRAP site list

SEMS-ARCHIVE: Superfund Enterprise Management System Archive

GOVERNMENT RECORDS SEARCHED / DATA CURRENCY TRACKING

SEMS-ARCHIVE (Superfund Enterprise Management System Archive) tracks sites that have no further interest under the Federal Superfund Program based on available information. The list was formerly known as the CERCLIS-NFRAP, renamed to SEMS ARCHIVE by the EPA in 2015. EPA may perform a minimal level of assessment work at a site while it is archived if site conditions change and/or new information becomes available. Archived sites have been removed and archived from the inventory of SEMS sites. Archived status indicates that, to the best of EPA's knowledge, assessment at a site has been completed and that EPA has determined no further steps will be taken to list the site on the National Priorities List (NPL), unless information indicates this decision was not appropriate or other considerations require a recommendation for listing at a later time. The decision does not necessarily mean that there is no hazard associated with a given site; it only means that, based upon available information, the location is not judged to be potential NPL site.

Date of Government Version: 07/29/2021	Source: EPA
Date Data Arrived at EDR: 08/04/2021	Telephone: 800-424-9346
Date Made Active in Reports: 08/31/2021	Last EDR Contact: 10/01/2021
Number of Days to Update: 27	Next Scheduled EDR Contact: 01/24/2022
	Data Release Frequency: Quarterly

Federal RCRA CORRACTS facilities list

CORRACTS: Corrective Action Report

CORRACTS identifies hazardous waste handlers with RCRA corrective action activity.

Date of Government Version: 09/13/2021	Source: EPA
Date Data Arrived at EDR: 09/15/2021	Telephone: 800-424-9346
Date Made Active in Reports: 10/12/2021	Last EDR Contact: 09/15/2021
Number of Days to Update: 27	Next Scheduled EDR Contact: 01/03/2022
	Data Release Frequency: Quarterly

Federal RCRA non-CORRACTS TSD facilities list

RCRA-TSDF: RCRA - Treatment, Storage and Disposal

RCRAInfo is EPA's comprehensive information system, providing access to data supporting the Resource Conservation and Recovery Act (RCRA) of 1976 and the Hazardous and Solid Waste Amendments (HSWA) of 1984. The database includes selective information on sites which generate, transport, store, treat and/or dispose of hazardous waste as defined by the Resource Conservation and Recovery Act (RCRA). Transporters are individuals or entities that move hazardous waste from the generator offsite to a facility that can recycle, treat, store, or dispose of the waste. TSDFs treat, store, or dispose of the waste.

Date of Government Version: 09/13/2021	Source: Environmental Protection Agency
Date Data Arrived at EDR: 09/15/2021	Telephone: (415) 495-8895
Date Made Active in Reports: 10/12/2021	Last EDR Contact: 09/15/2021
Number of Days to Update: 27	Next Scheduled EDR Contact: 01/03/2022
	Data Release Frequency: Quarterly

Federal RCRA generators list

RCRA-LQG: RCRA - Large Quantity Generators

RCRAInfo is EPA's comprehensive information system, providing access to data supporting the Resource Conservation and Recovery Act (RCRA) of 1976 and the Hazardous and Solid Waste Amendments (HSWA) of 1984. The database includes selective information on sites which generate, transport, store, treat and/or dispose of hazardous waste as defined by the Resource Conservation and Recovery Act (RCRA). Large quantity generators (LQGs) generate over 1,000 kilograms (kg) of hazardous waste, or over 1 kg of acutely hazardous waste per month.

Date of Government Version: 09/13/2021	Source: Environmental Protection Agency
Date Data Arrived at EDR: 09/15/2021	Telephone: (415) 495-8895
Date Made Active in Reports: 10/12/2021	Last EDR Contact: 09/15/2021
Number of Days to Update: 27	Next Scheduled EDR Contact: 01/03/2022
	Data Release Frequency: Quarterly

GOVERNMENT RECORDS SEARCHED / DATA CURRENCY TRACKING

RCRA-SQG: RCRA - Small Quantity Generators

RCRAInfo is EPA's comprehensive information system, providing access to data supporting the Resource Conservation and Recovery Act (RCRA) of 1976 and the Hazardous and Solid Waste Amendments (HSWA) of 1984. The database includes selective information on sites which generate, transport, store, treat and/or dispose of hazardous waste as defined by the Resource Conservation and Recovery Act (RCRA). Small quantity generators (SQGs) generate between 100 kg and 1,000 kg of hazardous waste per month.

Date of Government Version: 09/13/2021	Source: Environmental Protection Agency
Date Data Arrived at EDR: 09/15/2021	Telephone: (415) 495-8895
Date Made Active in Reports: 10/12/2021	Last EDR Contact: 09/15/2021
Number of Days to Update: 27	Next Scheduled EDR Contact: 01/03/2022
	Data Release Frequency: Quarterly

RCRA-VSQG: RCRA - Very Small Quantity Generators (Formerly Conditionally Exempt Small Quantity Generators)

RCRAInfo is EPA's comprehensive information system, providing access to data supporting the Resource Conservation and Recovery Act (RCRA) of 1976 and the Hazardous and Solid Waste Amendments (HSWA) of 1984. The database includes selective information on sites which generate, transport, store, treat and/or dispose of hazardous waste as defined by the Resource Conservation and Recovery Act (RCRA). Very small quantity generators (VSQGs) generate less than 100 kg of hazardous waste, or less than 1 kg of acutely hazardous waste per month.

Date of Government Version: 09/13/2021	Source: Environmental Protection Agency
Date Data Arrived at EDR: 09/15/2021	Telephone: (415) 495-8895
Date Made Active in Reports: 10/12/2021	Last EDR Contact: 09/15/2021
Number of Days to Update: 27	Next Scheduled EDR Contact: 01/03/2022
	Data Release Frequency: Quarterly

Federal institutional controls / engineering controls registries

LUCIS: Land Use Control Information System

LUCIS contains records of land use control information pertaining to the former Navy Base Realignment and Closure properties.

Date of Government Version: 05/10/2021	Source: Department of the Navy
Date Data Arrived at EDR: 05/13/2021	Telephone: 843-820-7326
Date Made Active in Reports: 08/03/2021	Last EDR Contact: 08/05/2021
Number of Days to Update: 82	Next Scheduled EDR Contact: 11/22/2021
	Data Release Frequency: Varies

US ENG CONTROLS: Engineering Controls Sites List

A listing of sites with engineering controls in place. Engineering controls include various forms of caps, building foundations, liners, and treatment methods to create pathway elimination for regulated substances to enter environmental media or effect human health.

Date of Government Version: 05/17/2021	Source: Environmental Protection Agency
Date Data Arrived at EDR: 05/21/2021	Telephone: 703-603-0695
Date Made Active in Reports: 08/11/2021	Last EDR Contact: 08/23/2021
Number of Days to Update: 82	Next Scheduled EDR Contact: 12/06/2021
	Data Release Frequency: Varies

US INST CONTROLS: Institutional Controls Sites List

A listing of sites with institutional controls in place. Institutional controls include administrative measures, such as groundwater use restrictions, construction restrictions, property use restrictions, and post remediation care requirements intended to prevent exposure to contaminants remaining on site. Deed restrictions are generally required as part of the institutional controls.

Date of Government Version: 05/17/2021	Source: Environmental Protection Agency
Date Data Arrived at EDR: 05/21/2021	Telephone: 703-603-0695
Date Made Active in Reports: 08/11/2021	Last EDR Contact: 08/23/2021
Number of Days to Update: 82	Next Scheduled EDR Contact: 12/06/2021
	Data Release Frequency: Varies

GOVERNMENT RECORDS SEARCHED / DATA CURRENCY TRACKING

Federal ERNS list

ERNS: Emergency Response Notification System

Emergency Response Notification System. ERNS records and stores information on reported releases of oil and hazardous substances.

Date of Government Version: 06/14/2021

Date Data Arrived at EDR: 06/17/2021

Date Made Active in Reports: 08/17/2021

Number of Days to Update: 61

Source: National Response Center, United States Coast Guard

Telephone: 202-267-2180

Last EDR Contact: 09/21/2021

Next Scheduled EDR Contact: 01/03/2022

Data Release Frequency: Quarterly

State- and tribal - equivalent NPL

RESPONSE: State Response Sites

Identifies confirmed release sites where DTSC is involved in remediation, either in a lead or oversight capacity. These confirmed release sites are generally high-priority and high potential risk.

Date of Government Version: 07/22/2021

Date Data Arrived at EDR: 07/22/2021

Date Made Active in Reports: 10/08/2021

Number of Days to Update: 78

Source: Department of Toxic Substances Control

Telephone: 916-323-3400

Last EDR Contact: 07/22/2021

Next Scheduled EDR Contact: 11/08/2021

Data Release Frequency: Quarterly

State- and tribal - equivalent CERCLIS

ENVIROSTOR: EnviroStor Database

The Department of Toxic Substances Control's (DTSC's) Site Mitigation and Brownfields Reuse Program's (SMBRP's) EnviroStor database identifies sites that have known contamination or sites for which there may be reasons to investigate further. The database includes the following site types: Federal Superfund sites (National Priorities List (NPL)); State Response, including Military Facilities and State Superfund; Voluntary Cleanup; and School sites. EnviroStor provides similar information to the information that was available in CalSites, and provides additional site information, including, but not limited to, identification of formerly-contaminated properties that have been released for reuse, properties where environmental deed restrictions have been recorded to prevent inappropriate land uses, and risk characterization information that is used to assess potential impacts to public health and the environment at contaminated sites.

Date of Government Version: 07/22/2021

Date Data Arrived at EDR: 07/22/2021

Date Made Active in Reports: 10/08/2021

Number of Days to Update: 78

Source: Department of Toxic Substances Control

Telephone: 916-323-3400

Last EDR Contact: 07/22/2021

Next Scheduled EDR Contact: 11/08/2021

Data Release Frequency: Quarterly

State and tribal landfill and/or solid waste disposal site lists

SWF/LF (SWIS): Solid Waste Information System

Active, Closed and Inactive Landfills. SWF/LF records typically contain an inventory of solid waste disposal facilities or landfills. These may be active or inactive facilities or open dumps that failed to meet RCRA Section 4004 criteria for solid waste landfills or disposal sites.

Date of Government Version: 05/10/2021

Date Data Arrived at EDR: 05/11/2021

Date Made Active in Reports: 07/27/2021

Number of Days to Update: 77

Source: Department of Resources Recycling and Recovery

Telephone: 916-341-6320

Last EDR Contact: 08/10/2021

Next Scheduled EDR Contact: 11/22/2021

Data Release Frequency: Quarterly

State and tribal leaking storage tank lists

GOVERNMENT RECORDS SEARCHED / DATA CURRENCY TRACKING

LUST REG 6V: Leaking Underground Storage Tank Case Listing

Leaking Underground Storage Tank locations. Inyo, Kern, Los Angeles, Mono, San Bernardino counties.

Date of Government Version: 06/07/2005	Source: California Regional Water Quality Control Board Victorville Branch Office (6)
Date Data Arrived at EDR: 06/07/2005	Telephone: 760-241-7365
Date Made Active in Reports: 06/29/2005	Last EDR Contact: 09/12/2011
Number of Days to Update: 22	Next Scheduled EDR Contact: 12/26/2011
	Data Release Frequency: No Update Planned

LUST REG 9: Leaking Underground Storage Tank Report

Orange, Riverside, San Diego counties. For more current information, please refer to the State Water Resources Control Board's LUST database.

Date of Government Version: 03/01/2001	Source: California Regional Water Quality Control Board San Diego Region (9)
Date Data Arrived at EDR: 04/23/2001	Telephone: 858-637-5595
Date Made Active in Reports: 05/21/2001	Last EDR Contact: 09/26/2011
Number of Days to Update: 28	Next Scheduled EDR Contact: 01/09/2012
	Data Release Frequency: No Update Planned

LUST REG 8: Leaking Underground Storage Tanks

California Regional Water Quality Control Board Santa Ana Region (8). For more current information, please refer to the State Water Resources Control Board's LUST database.

Date of Government Version: 02/14/2005	Source: California Regional Water Quality Control Board Santa Ana Region (8)
Date Data Arrived at EDR: 02/15/2005	Telephone: 909-782-4496
Date Made Active in Reports: 03/28/2005	Last EDR Contact: 08/15/2011
Number of Days to Update: 41	Next Scheduled EDR Contact: 11/28/2011
	Data Release Frequency: No Update Planned

LUST REG 7: Leaking Underground Storage Tank Case Listing

Leaking Underground Storage Tank locations. Imperial, Riverside, San Diego, Santa Barbara counties.

Date of Government Version: 02/26/2004	Source: California Regional Water Quality Control Board Colorado River Basin Region (7)
Date Data Arrived at EDR: 02/26/2004	Telephone: 760-776-8943
Date Made Active in Reports: 03/24/2004	Last EDR Contact: 08/01/2011
Number of Days to Update: 27	Next Scheduled EDR Contact: 11/14/2011
	Data Release Frequency: No Update Planned

LUST REG 5: Leaking Underground Storage Tank Database

Leaking Underground Storage Tank locations. Alameda, Alpine, Amador, Butte, Colusa, Contra Costa, Calveras, El Dorado, Fresno, Glenn, Kern, Kings, Lake, Lassen, Madera, Mariposa, Merced, Modoc, Napa, Nevada, Placer, Plumas, Sacramento, San Joaquin, Shasta, Solano, Stanislaus, Sutter, Tehama, Tulare, Tuolumne, Yolo, Yuba counties.

Date of Government Version: 07/01/2008	Source: California Regional Water Quality Control Board Central Valley Region (5)
Date Data Arrived at EDR: 07/22/2008	Telephone: 916-464-4834
Date Made Active in Reports: 07/31/2008	Last EDR Contact: 07/01/2011
Number of Days to Update: 9	Next Scheduled EDR Contact: 10/17/2011
	Data Release Frequency: No Update Planned

LUST REG 4: Underground Storage Tank Leak List

Los Angeles, Ventura counties. For more current information, please refer to the State Water Resources Control Board's LUST database.

Date of Government Version: 09/07/2004	Source: California Regional Water Quality Control Board Los Angeles Region (4)
Date Data Arrived at EDR: 09/07/2004	Telephone: 213-576-6710
Date Made Active in Reports: 10/12/2004	Last EDR Contact: 09/06/2011
Number of Days to Update: 35	Next Scheduled EDR Contact: 12/19/2011
	Data Release Frequency: No Update Planned

GOVERNMENT RECORDS SEARCHED / DATA CURRENCY TRACKING

LUST REG 3: Leaking Underground Storage Tank Database

Leaking Underground Storage Tank locations. Monterey, San Benito, San Luis Obispo, Santa Barbara, Santa Cruz counties.

Date of Government Version: 05/19/2003	Source: California Regional Water Quality Control Board Central Coast Region (3)
Date Data Arrived at EDR: 05/19/2003	Telephone: 805-542-4786
Date Made Active in Reports: 06/02/2003	Last EDR Contact: 07/18/2011
Number of Days to Update: 14	Next Scheduled EDR Contact: 10/31/2011
	Data Release Frequency: No Update Planned

LUST REG 2: Fuel Leak List

Leaking Underground Storage Tank locations. Alameda, Contra Costa, Marin, Napa, San Francisco, San Mateo, Santa Clara, Solano, Sonoma counties.

Date of Government Version: 09/30/2004	Source: California Regional Water Quality Control Board San Francisco Bay Region (2)
Date Data Arrived at EDR: 10/20/2004	Telephone: 510-622-2433
Date Made Active in Reports: 11/19/2004	Last EDR Contact: 09/19/2011
Number of Days to Update: 30	Next Scheduled EDR Contact: 01/02/2012
	Data Release Frequency: No Update Planned

LUST REG 1: Active Toxic Site Investigation

Del Norte, Humboldt, Lake, Mendocino, Modoc, Siskiyou, Sonoma, Trinity counties. For more current information, please refer to the State Water Resources Control Board's LUST database.

Date of Government Version: 02/01/2001	Source: California Regional Water Quality Control Board North Coast (1)
Date Data Arrived at EDR: 02/28/2001	Telephone: 707-570-3769
Date Made Active in Reports: 03/29/2001	Last EDR Contact: 08/01/2011
Number of Days to Update: 29	Next Scheduled EDR Contact: 11/14/2011
	Data Release Frequency: No Update Planned

LUST REG 6L: Leaking Underground Storage Tank Case Listing

For more current information, please refer to the State Water Resources Control Board's LUST database.

Date of Government Version: 09/09/2003	Source: California Regional Water Quality Control Board Lahontan Region (6)
Date Data Arrived at EDR: 09/10/2003	Telephone: 530-542-5572
Date Made Active in Reports: 10/07/2003	Last EDR Contact: 09/12/2011
Number of Days to Update: 27	Next Scheduled EDR Contact: 12/26/2011
	Data Release Frequency: No Update Planned

LUST: Leaking Underground Fuel Tank Report (GEOTRACKER)

Leaking Underground Storage Tank (LUST) Sites included in GeoTracker. GeoTracker is the Water Boards data management system for sites that impact, or have the potential to impact, water quality in California, with emphasis on groundwater.

Date of Government Version: 06/03/2021	Source: State Water Resources Control Board
Date Data Arrived at EDR: 06/03/2021	Telephone: see region list
Date Made Active in Reports: 08/24/2021	Last EDR Contact: 09/07/2021
Number of Days to Update: 82	Next Scheduled EDR Contact: 12/20/2021
	Data Release Frequency: Quarterly

INDIAN LUST R8: Leaking Underground Storage Tanks on Indian Land

LUSTs on Indian land in Colorado, Montana, North Dakota, South Dakota, Utah and Wyoming.

Date of Government Version: 05/27/2021	Source: EPA Region 8
Date Data Arrived at EDR: 06/11/2021	Telephone: 303-312-6271
Date Made Active in Reports: 09/07/2021	Last EDR Contact: 06/11/2021
Number of Days to Update: 88	Next Scheduled EDR Contact: 11/01/2021
	Data Release Frequency: Varies

INDIAN LUST R6: Leaking Underground Storage Tanks on Indian Land

LUSTs on Indian land in New Mexico and Oklahoma.

GOVERNMENT RECORDS SEARCHED / DATA CURRENCY TRACKING

Date of Government Version: 05/17/2021
Date Data Arrived at EDR: 06/11/2021
Date Made Active in Reports: 09/07/2021
Number of Days to Update: 88

Source: EPA Region 6
Telephone: 214-665-6597
Last EDR Contact: 06/11/2021
Next Scheduled EDR Contact: 11/01/2021
Data Release Frequency: Varies

INDIAN LUST R5: Leaking Underground Storage Tanks on Indian Land
Leaking underground storage tanks located on Indian Land in Michigan, Minnesota and Wisconsin.

Date of Government Version: 04/06/2021
Date Data Arrived at EDR: 06/11/2021
Date Made Active in Reports: 09/07/2021
Number of Days to Update: 88

Source: EPA, Region 5
Telephone: 312-886-7439
Last EDR Contact: 06/11/2021
Next Scheduled EDR Contact: 11/01/2021
Data Release Frequency: Varies

INDIAN LUST R10: Leaking Underground Storage Tanks on Indian Land
LUSTs on Indian land in Alaska, Idaho, Oregon and Washington.

Date of Government Version: 04/27/2021
Date Data Arrived at EDR: 06/11/2021
Date Made Active in Reports: 09/07/2021
Number of Days to Update: 88

Source: EPA Region 10
Telephone: 206-553-2857
Last EDR Contact: 06/11/2021
Next Scheduled EDR Contact: 11/01/2021
Data Release Frequency: Varies

INDIAN LUST R9: Leaking Underground Storage Tanks on Indian Land
LUSTs on Indian land in Arizona, California, New Mexico and Nevada

Date of Government Version: 05/27/2021
Date Data Arrived at EDR: 06/11/2021
Date Made Active in Reports: 09/07/2021
Number of Days to Update: 88

Source: Environmental Protection Agency
Telephone: 415-972-3372
Last EDR Contact: 06/11/2021
Next Scheduled EDR Contact: 11/01/2021
Data Release Frequency: Varies

INDIAN LUST R7: Leaking Underground Storage Tanks on Indian Land
LUSTs on Indian land in Iowa, Kansas, and Nebraska

Date of Government Version: 06/01/2021
Date Data Arrived at EDR: 06/11/2021
Date Made Active in Reports: 09/07/2021
Number of Days to Update: 88

Source: EPA Region 7
Telephone: 913-551-7003
Last EDR Contact: 06/11/2021
Next Scheduled EDR Contact: 11/01/2021
Data Release Frequency: Varies

INDIAN LUST R1: Leaking Underground Storage Tanks on Indian Land
A listing of leaking underground storage tank locations on Indian Land.

Date of Government Version: 04/28/2021
Date Data Arrived at EDR: 06/11/2021
Date Made Active in Reports: 09/07/2021
Number of Days to Update: 88

Source: EPA Region 1
Telephone: 617-918-1313
Last EDR Contact: 06/11/2021
Next Scheduled EDR Contact: 11/01/2021
Data Release Frequency: Varies

INDIAN LUST R4: Leaking Underground Storage Tanks on Indian Land
LUSTs on Indian land in Florida, Mississippi and North Carolina.

Date of Government Version: 05/28/2021
Date Data Arrived at EDR: 06/22/2021
Date Made Active in Reports: 09/20/2021
Number of Days to Update: 90

Source: EPA Region 4
Telephone: 404-562-8677
Last EDR Contact: 06/17/2021
Next Scheduled EDR Contact: 11/01/2021
Data Release Frequency: Varies

GOVERNMENT RECORDS SEARCHED / DATA CURRENCY TRACKING

CPS-SLIC: Statewide SLIC Cases (GEOTRACKER)

Cleanup Program Sites (CPS; also known as Site Cleanups [SC] and formerly known as Spills, Leaks, Investigations, and Cleanups [SLIC] sites) included in GeoTracker. GeoTracker is the Water Boards data management system for sites that impact, or have the potential to impact, water quality in California, with emphasis on groundwater.

Date of Government Version: 06/03/2021	Source: State Water Resources Control Board
Date Data Arrived at EDR: 06/03/2021	Telephone: 866-480-1028
Date Made Active in Reports: 08/24/2021	Last EDR Contact: 09/07/2021
Number of Days to Update: 82	Next Scheduled EDR Contact: 12/20/2021
	Data Release Frequency: Varies

SLIC REG 1: Active Toxic Site Investigations

The SLIC (Spills, Leaks, Investigations and Cleanup) program is designed to protect and restore water quality from spills, leaks, and similar discharges.

Date of Government Version: 04/03/2003	Source: California Regional Water Quality Control Board, North Coast Region (1)
Date Data Arrived at EDR: 04/07/2003	Telephone: 707-576-2220
Date Made Active in Reports: 04/25/2003	Last EDR Contact: 08/01/2011
Number of Days to Update: 18	Next Scheduled EDR Contact: 11/14/2011
	Data Release Frequency: No Update Planned

SLIC REG 2: Spills, Leaks, Investigation & Cleanup Cost Recovery Listing

The SLIC (Spills, Leaks, Investigations and Cleanup) program is designed to protect and restore water quality from spills, leaks, and similar discharges.

Date of Government Version: 09/30/2004	Source: Regional Water Quality Control Board San Francisco Bay Region (2)
Date Data Arrived at EDR: 10/20/2004	Telephone: 510-286-0457
Date Made Active in Reports: 11/19/2004	Last EDR Contact: 09/19/2011
Number of Days to Update: 30	Next Scheduled EDR Contact: 01/02/2012
	Data Release Frequency: No Update Planned

SLIC REG 3: Spills, Leaks, Investigation & Cleanup Cost Recovery Listing

The SLIC (Spills, Leaks, Investigations and Cleanup) program is designed to protect and restore water quality from spills, leaks, and similar discharges.

Date of Government Version: 05/18/2006	Source: California Regional Water Quality Control Board Central Coast Region (3)
Date Data Arrived at EDR: 05/18/2006	Telephone: 805-549-3147
Date Made Active in Reports: 06/15/2006	Last EDR Contact: 07/18/2011
Number of Days to Update: 28	Next Scheduled EDR Contact: 10/31/2011
	Data Release Frequency: No Update Planned

SLIC REG 4: Spills, Leaks, Investigation & Cleanup Cost Recovery Listing

The SLIC (Spills, Leaks, Investigations and Cleanup) program is designed to protect and restore water quality from spills, leaks, and similar discharges.

Date of Government Version: 11/17/2004	Source: Region Water Quality Control Board Los Angeles Region (4)
Date Data Arrived at EDR: 11/18/2004	Telephone: 213-576-6600
Date Made Active in Reports: 01/04/2005	Last EDR Contact: 07/01/2011
Number of Days to Update: 47	Next Scheduled EDR Contact: 10/17/2011
	Data Release Frequency: No Update Planned

SLIC REG 5: Spills, Leaks, Investigation & Cleanup Cost Recovery Listing

The SLIC (Spills, Leaks, Investigations and Cleanup) program is designed to protect and restore water quality from spills, leaks, and similar discharges.

Date of Government Version: 04/01/2005	Source: Regional Water Quality Control Board Central Valley Region (5)
Date Data Arrived at EDR: 04/05/2005	Telephone: 916-464-3291
Date Made Active in Reports: 04/21/2005	Last EDR Contact: 09/12/2011
Number of Days to Update: 16	Next Scheduled EDR Contact: 12/26/2011
	Data Release Frequency: No Update Planned

GOVERNMENT RECORDS SEARCHED / DATA CURRENCY TRACKING

SLIC REG 6V: Spills, Leaks, Investigation & Cleanup Cost Recovery Listing

The SLIC (Spills, Leaks, Investigations and Cleanup) program is designed to protect and restore water quality from spills, leaks, and similar discharges.

Date of Government Version: 05/24/2005
Date Data Arrived at EDR: 05/25/2005
Date Made Active in Reports: 06/16/2005
Number of Days to Update: 22

Source: Regional Water Quality Control Board, Victorville Branch
Telephone: 619-241-6583
Last EDR Contact: 08/15/2011
Next Scheduled EDR Contact: 11/28/2011
Data Release Frequency: No Update Planned

SLIC REG 6L: SLIC Sites

The SLIC (Spills, Leaks, Investigations and Cleanup) program is designed to protect and restore water quality from spills, leaks, and similar discharges.

Date of Government Version: 09/07/2004
Date Data Arrived at EDR: 09/07/2004
Date Made Active in Reports: 10/12/2004
Number of Days to Update: 35

Source: California Regional Water Quality Control Board, Lahontan Region
Telephone: 530-542-5574
Last EDR Contact: 08/15/2011
Next Scheduled EDR Contact: 11/28/2011
Data Release Frequency: No Update Planned

SLIC REG 7: SLIC List

The SLIC (Spills, Leaks, Investigations and Cleanup) program is designed to protect and restore water quality from spills, leaks, and similar discharges.

Date of Government Version: 11/24/2004
Date Data Arrived at EDR: 11/29/2004
Date Made Active in Reports: 01/04/2005
Number of Days to Update: 36

Source: California Regional Quality Control Board, Colorado River Basin Region
Telephone: 760-346-7491
Last EDR Contact: 08/01/2011
Next Scheduled EDR Contact: 11/14/2011
Data Release Frequency: No Update Planned

SLIC REG 8: Spills, Leaks, Investigation & Cleanup Cost Recovery Listing

The SLIC (Spills, Leaks, Investigations and Cleanup) program is designed to protect and restore water quality from spills, leaks, and similar discharges.

Date of Government Version: 04/03/2008
Date Data Arrived at EDR: 04/03/2008
Date Made Active in Reports: 04/14/2008
Number of Days to Update: 11

Source: California Region Water Quality Control Board Santa Ana Region (8)
Telephone: 951-782-3298
Last EDR Contact: 09/12/2011
Next Scheduled EDR Contact: 12/26/2011
Data Release Frequency: No Update Planned

SLIC REG 9: Spills, Leaks, Investigation & Cleanup Cost Recovery Listing

The SLIC (Spills, Leaks, Investigations and Cleanup) program is designed to protect and restore water quality from spills, leaks, and similar discharges.

Date of Government Version: 09/10/2007
Date Data Arrived at EDR: 09/11/2007
Date Made Active in Reports: 09/28/2007
Number of Days to Update: 17

Source: California Regional Water Quality Control Board San Diego Region (9)
Telephone: 858-467-2980
Last EDR Contact: 08/08/2011
Next Scheduled EDR Contact: 11/21/2011
Data Release Frequency: No Update Planned

State and tribal registered storage tank lists

FEMA UST: Underground Storage Tank Listing

A listing of all FEMA owned underground storage tanks.

Date of Government Version: 01/29/2021
Date Data Arrived at EDR: 02/17/2021
Date Made Active in Reports: 03/22/2021
Number of Days to Update: 33

Source: FEMA
Telephone: 202-646-5797
Last EDR Contact: 09/30/2021
Next Scheduled EDR Contact: 01/17/2022
Data Release Frequency: Varies

GOVERNMENT RECORDS SEARCHED / DATA CURRENCY TRACKING

UST: Active UST Facilities

Active UST facilities gathered from the local regulatory agencies

Date of Government Version: 06/03/2021	Source: SWRCB
Date Data Arrived at EDR: 06/03/2021	Telephone: 916-341-5851
Date Made Active in Reports: 08/24/2021	Last EDR Contact: 09/07/2021
Number of Days to Update: 82	Next Scheduled EDR Contact: 12/20/2021
	Data Release Frequency: Semi-Annually

UST CLOSURE: Proposed Closure of Underground Storage Tank (UST) Cases

UST cases that are being considered for closure by either the State Water Resources Control Board or the Executive Director have been posted for a 60-day public comment period. UST Case Closures being proposed for consideration by the State Water Resources Control Board. These are primarily UST cases that meet closure criteria under the decisional framework in State Water Board Resolution No. 92-49 and other Board orders. UST Case Closures proposed for consideration by the Executive Director pursuant to State Water Board Resolution No. 2012-0061. These are cases that meet the criteria of the Low-Threat UST Case Closure Policy. UST Case Closure Review Denials and Approved Orders.

Date of Government Version: 05/20/2021	Source: State Water Resources Control Board
Date Data Arrived at EDR: 06/04/2021	Telephone: 916-327-7844
Date Made Active in Reports: 08/30/2021	Last EDR Contact: 09/08/2021
Number of Days to Update: 87	Next Scheduled EDR Contact: 12/20/2021
	Data Release Frequency: Varies

MILITARY UST SITES: Military UST Sites (GEOTRACKER)

Military ust sites

Date of Government Version: 06/03/2021	Source: State Water Resources Control Board
Date Data Arrived at EDR: 06/03/2021	Telephone: 866-480-1028
Date Made Active in Reports: 08/24/2021	Last EDR Contact: 09/07/2021
Number of Days to Update: 82	Next Scheduled EDR Contact: 12/20/2021
	Data Release Frequency: Varies

AST: Aboveground Petroleum Storage Tank Facilities

A listing of aboveground storage tank petroleum storage tank locations.

Date of Government Version: 07/06/2016	Source: California Environmental Protection Agency
Date Data Arrived at EDR: 07/12/2016	Telephone: 916-327-5092
Date Made Active in Reports: 09/19/2016	Last EDR Contact: 09/09/2021
Number of Days to Update: 69	Next Scheduled EDR Contact: 12/27/2021
	Data Release Frequency: Varies

INDIAN UST R8: Underground Storage Tanks on Indian Land

The Indian Underground Storage Tank (UST) database provides information about underground storage tanks on Indian land in EPA Region 8 (Colorado, Montana, North Dakota, South Dakota, Utah, Wyoming and 27 Tribal Nations).

Date of Government Version: 05/27/2021	Source: EPA Region 8
Date Data Arrived at EDR: 06/11/2021	Telephone: 303-312-6137
Date Made Active in Reports: 09/07/2021	Last EDR Contact: 06/11/2021
Number of Days to Update: 88	Next Scheduled EDR Contact: 11/01/2021
	Data Release Frequency: Varies

INDIAN UST R9: Underground Storage Tanks on Indian Land

The Indian Underground Storage Tank (UST) database provides information about underground storage tanks on Indian land in EPA Region 9 (Arizona, California, Hawaii, Nevada, the Pacific Islands, and Tribal Nations).

Date of Government Version: 05/27/2021	Source: EPA Region 9
Date Data Arrived at EDR: 06/11/2021	Telephone: 415-972-3368
Date Made Active in Reports: 09/07/2021	Last EDR Contact: 06/11/2021
Number of Days to Update: 88	Next Scheduled EDR Contact: 11/01/2021
	Data Release Frequency: Varies

GOVERNMENT RECORDS SEARCHED / DATA CURRENCY TRACKING

INDIAN UST R1: Underground Storage Tanks on Indian Land

The Indian Underground Storage Tank (UST) database provides information about underground storage tanks on Indian land in EPA Region 1 (Connecticut, Maine, Massachusetts, New Hampshire, Rhode Island, Vermont and ten Tribal Nations).

Date of Government Version: 04/28/2021	Source: EPA, Region 1
Date Data Arrived at EDR: 06/11/2021	Telephone: 617-918-1313
Date Made Active in Reports: 09/07/2021	Last EDR Contact: 06/11/2021
Number of Days to Update: 88	Next Scheduled EDR Contact: 11/01/2021
	Data Release Frequency: Varies

INDIAN UST R6: Underground Storage Tanks on Indian Land

The Indian Underground Storage Tank (UST) database provides information about underground storage tanks on Indian land in EPA Region 6 (Louisiana, Arkansas, Oklahoma, New Mexico, Texas and 65 Tribes).

Date of Government Version: 05/17/2021	Source: EPA Region 6
Date Data Arrived at EDR: 06/11/2021	Telephone: 214-665-7591
Date Made Active in Reports: 09/07/2021	Last EDR Contact: 06/11/2021
Number of Days to Update: 88	Next Scheduled EDR Contact: 11/01/2021
	Data Release Frequency: Varies

INDIAN UST R5: Underground Storage Tanks on Indian Land

The Indian Underground Storage Tank (UST) database provides information about underground storage tanks on Indian land in EPA Region 5 (Michigan, Minnesota and Wisconsin and Tribal Nations).

Date of Government Version: 04/06/2021	Source: EPA Region 5
Date Data Arrived at EDR: 06/11/2021	Telephone: 312-886-6136
Date Made Active in Reports: 09/07/2021	Last EDR Contact: 06/11/2021
Number of Days to Update: 88	Next Scheduled EDR Contact: 11/01/2021
	Data Release Frequency: Varies

INDIAN UST R10: Underground Storage Tanks on Indian Land

The Indian Underground Storage Tank (UST) database provides information about underground storage tanks on Indian land in EPA Region 10 (Alaska, Idaho, Oregon, Washington, and Tribal Nations).

Date of Government Version: 04/27/2021	Source: EPA Region 10
Date Data Arrived at EDR: 06/11/2021	Telephone: 206-553-2857
Date Made Active in Reports: 09/07/2021	Last EDR Contact: 06/11/2021
Number of Days to Update: 88	Next Scheduled EDR Contact: 11/01/2021
	Data Release Frequency: Varies

INDIAN UST R7: Underground Storage Tanks on Indian Land

The Indian Underground Storage Tank (UST) database provides information about underground storage tanks on Indian land in EPA Region 7 (Iowa, Kansas, Missouri, Nebraska, and 9 Tribal Nations).

Date of Government Version: 06/01/2021	Source: EPA Region 7
Date Data Arrived at EDR: 06/11/2021	Telephone: 913-551-7003
Date Made Active in Reports: 09/07/2021	Last EDR Contact: 06/11/2021
Number of Days to Update: 88	Next Scheduled EDR Contact: 11/01/2021
	Data Release Frequency: Varies

INDIAN UST R4: Underground Storage Tanks on Indian Land

The Indian Underground Storage Tank (UST) database provides information about underground storage tanks on Indian land in EPA Region 4 (Alabama, Florida, Georgia, Kentucky, Mississippi, North Carolina, South Carolina, Tennessee and Tribal Nations)

Date of Government Version: 05/28/2021	Source: EPA Region 4
Date Data Arrived at EDR: 06/22/2021	Telephone: 404-562-9424
Date Made Active in Reports: 09/20/2021	Last EDR Contact: 06/17/2021
Number of Days to Update: 90	Next Scheduled EDR Contact: 11/01/2021
	Data Release Frequency: Varies

GOVERNMENT RECORDS SEARCHED / DATA CURRENCY TRACKING

State and tribal voluntary cleanup sites

INDIAN VCP R1: Voluntary Cleanup Priority Listing

A listing of voluntary cleanup priority sites located on Indian Land located in Region 1.

Date of Government Version: 07/27/2015	Source: EPA, Region 1
Date Data Arrived at EDR: 09/29/2015	Telephone: 617-918-1102
Date Made Active in Reports: 02/18/2016	Last EDR Contact: 09/15/2021
Number of Days to Update: 142	Next Scheduled EDR Contact: 01/03/2022
	Data Release Frequency: Varies

INDIAN VCP R7: Voluntary Cleanup Priority Listing

A listing of voluntary cleanup priority sites located on Indian Land located in Region 7.

Date of Government Version: 03/20/2008	Source: EPA, Region 7
Date Data Arrived at EDR: 04/22/2008	Telephone: 913-551-7365
Date Made Active in Reports: 05/19/2008	Last EDR Contact: 07/08/2021
Number of Days to Update: 27	Next Scheduled EDR Contact: 07/20/2009
	Data Release Frequency: Varies

VCP: Voluntary Cleanup Program Properties

Contains low threat level properties with either confirmed or unconfirmed releases and the project proponents have request that DTSC oversee investigation and/or cleanup activities and have agreed to provide coverage for DTSC's costs.

Date of Government Version: 07/22/2021	Source: Department of Toxic Substances Control
Date Data Arrived at EDR: 07/22/2021	Telephone: 916-323-3400
Date Made Active in Reports: 10/08/2021	Last EDR Contact: 07/22/2021
Number of Days to Update: 78	Next Scheduled EDR Contact: 11/08/2021
	Data Release Frequency: Quarterly

State and tribal Brownfields sites

BROWNFIELDS: Considered Brownfields Sites Listing

A listing of sites the SWRCB considers to be Brownfields since these are sites have come to them through the MOA Process.

Date of Government Version: 06/17/2021	Source: State Water Resources Control Board
Date Data Arrived at EDR: 06/17/2021	Telephone: 916-323-7905
Date Made Active in Reports: 09/13/2021	Last EDR Contact: 09/21/2021
Number of Days to Update: 88	Next Scheduled EDR Contact: 01/03/2022
	Data Release Frequency: Quarterly

ADDITIONAL ENVIRONMENTAL RECORDS

Local Brownfield lists

US BROWNFIELDS: A Listing of Brownfields Sites

Brownfields are real property, the expansion, redevelopment, or reuse of which may be complicated by the presence or potential presence of a hazardous substance, pollutant, or contaminant. Cleaning up and reinvesting in these properties takes development pressures off of undeveloped, open land, and both improves and protects the environment. Assessment, Cleanup and Redevelopment Exchange System (ACRES) stores information reported by EPA Brownfields grant recipients on brownfields properties assessed or cleaned up with grant funding as well as information on Targeted Brownfields Assessments performed by EPA Regions. A listing of ACRES Brownfield sites is obtained from Cleanups in My Community. Cleanups in My Community provides information on Brownfields properties for which information is reported back to EPA, as well as areas served by Brownfields grant programs.

Date of Government Version: 06/10/2021	Source: Environmental Protection Agency
Date Data Arrived at EDR: 06/10/2021	Telephone: 202-566-2777
Date Made Active in Reports: 08/17/2021	Last EDR Contact: 09/14/2021
Number of Days to Update: 68	Next Scheduled EDR Contact: 12/27/2021
	Data Release Frequency: Semi-Annually

GOVERNMENT RECORDS SEARCHED / DATA CURRENCY TRACKING

Local Lists of Landfill / Solid Waste Disposal Sites

WMUDS/SWAT: Waste Management Unit Database

Waste Management Unit Database System. WMUDS is used by the State Water Resources Control Board staff and the Regional Water Quality Control Boards for program tracking and inventory of waste management units. WMUDS is composed of the following databases: Facility Information, Scheduled Inspections Information, Waste Management Unit Information, SWAT Program Information, SWAT Report Summary Information, SWAT Report Summary Data, Chapter 15 (formerly Subchapter 15) Information, Chapter 15 Monitoring Parameters, TPCA Program Information, RCRA Program Information, Closure Information, and Interested Parties Information.

Date of Government Version: 04/01/2000	Source: State Water Resources Control Board
Date Data Arrived at EDR: 04/10/2000	Telephone: 916-227-4448
Date Made Active in Reports: 05/10/2000	Last EDR Contact: 07/20/2021
Number of Days to Update: 30	Next Scheduled EDR Contact: 11/08/2021
	Data Release Frequency: No Update Planned

SWRCY: Recycler Database

A listing of recycling facilities in California.

Date of Government Version: 06/04/2021	Source: Department of Conservation
Date Data Arrived at EDR: 06/04/2021	Telephone: 916-323-3836
Date Made Active in Reports: 08/27/2021	Last EDR Contact: 09/08/2021
Number of Days to Update: 84	Next Scheduled EDR Contact: 12/20/2021
	Data Release Frequency: Quarterly

HAULERS: Registered Waste Tire Haulers Listing

A listing of registered waste tire haulers.

Date of Government Version: 11/23/2020	Source: Integrated Waste Management Board
Date Data Arrived at EDR: 11/23/2020	Telephone: 916-341-6422
Date Made Active in Reports: 02/08/2021	Last EDR Contact: 08/17/2021
Number of Days to Update: 77	Next Scheduled EDR Contact: 11/22/2021
	Data Release Frequency: Varies

INDIAN ODI: Report on the Status of Open Dumps on Indian Lands

Location of open dumps on Indian land.

Date of Government Version: 12/31/1998	Source: Environmental Protection Agency
Date Data Arrived at EDR: 12/03/2007	Telephone: 703-308-8245
Date Made Active in Reports: 01/24/2008	Last EDR Contact: 07/20/2021
Number of Days to Update: 52	Next Scheduled EDR Contact: 11/08/2021
	Data Release Frequency: Varies

ODI: Open Dump Inventory

An open dump is defined as a disposal facility that does not comply with one or more of the Part 257 or Part 258 Subtitle D Criteria.

Date of Government Version: 06/30/1985	Source: Environmental Protection Agency
Date Data Arrived at EDR: 08/09/2004	Telephone: 800-424-9346
Date Made Active in Reports: 09/17/2004	Last EDR Contact: 06/09/2004
Number of Days to Update: 39	Next Scheduled EDR Contact: N/A
	Data Release Frequency: No Update Planned

DEBRIS REGION 9: Torres Martinez Reservation Illegal Dump Site Locations

A listing of illegal dump sites location on the Torres Martinez Indian Reservation located in eastern Riverside County and northern Imperial County, California.

Date of Government Version: 01/12/2009	Source: EPA, Region 9
Date Data Arrived at EDR: 05/07/2009	Telephone: 415-947-4219
Date Made Active in Reports: 09/21/2009	Last EDR Contact: 07/13/2021
Number of Days to Update: 137	Next Scheduled EDR Contact: 11/01/2021
	Data Release Frequency: No Update Planned

GOVERNMENT RECORDS SEARCHED / DATA CURRENCY TRACKING

IHS OPEN DUMPS: Open Dumps on Indian Land

A listing of all open dumps located on Indian Land in the United States.

Date of Government Version: 04/01/2014	Source: Department of Health & Human Services, Indian Health Service
Date Data Arrived at EDR: 08/06/2014	Telephone: 301-443-1452
Date Made Active in Reports: 01/29/2015	Last EDR Contact: 07/20/2021
Number of Days to Update: 176	Next Scheduled EDR Contact: 11/08/2021
	Data Release Frequency: Varies

Local Lists of Hazardous waste / Contaminated Sites

US HIST CDL: National Clandestine Laboratory Register

A listing of clandestine drug lab locations that have been removed from the DEAs National Clandestine Laboratory Register.

Date of Government Version: 05/18/2021	Source: Drug Enforcement Administration
Date Data Arrived at EDR: 05/18/2021	Telephone: 202-307-1000
Date Made Active in Reports: 08/03/2021	Last EDR Contact: 08/17/2021
Number of Days to Update: 77	Next Scheduled EDR Contact: 12/06/2021
	Data Release Frequency: No Update Planned

HIST CAL-SITES: Calsites Database

The Calsites database contains potential or confirmed hazardous substance release properties. In 1996, California EPA reevaluated and significantly reduced the number of sites in the Calsites database. No longer updated by the state agency. It has been replaced by ENVIROSTOR.

Date of Government Version: 08/08/2005	Source: Department of Toxic Substance Control
Date Data Arrived at EDR: 08/03/2006	Telephone: 916-323-3400
Date Made Active in Reports: 08/24/2006	Last EDR Contact: 02/23/2009
Number of Days to Update: 21	Next Scheduled EDR Contact: 05/25/2009
	Data Release Frequency: No Update Planned

SCH: School Property Evaluation Program

This category contains proposed and existing school sites that are being evaluated by DTSC for possible hazardous materials contamination. In some cases, these properties may be listed in the CalSites category depending on the level of threat to public health and safety or the environment they pose.

Date of Government Version: 07/22/2021	Source: Department of Toxic Substances Control
Date Data Arrived at EDR: 07/22/2021	Telephone: 916-323-3400
Date Made Active in Reports: 10/08/2021	Last EDR Contact: 07/22/2021
Number of Days to Update: 78	Next Scheduled EDR Contact: 11/08/2021
	Data Release Frequency: Quarterly

CDL: Clandestine Drug Labs

A listing of drug lab locations. Listing of a location in this database does not indicate that any illegal drug lab materials were or were not present there, and does not constitute a determination that the location either requires or does not require additional cleanup work.

Date of Government Version: 12/31/2019	Source: Department of Toxic Substances Control
Date Data Arrived at EDR: 01/20/2021	Telephone: 916-255-6504
Date Made Active in Reports: 04/08/2021	Last EDR Contact: 09/30/2021
Number of Days to Update: 78	Next Scheduled EDR Contact: 01/17/2022
	Data Release Frequency: Varies

TOXIC PITS: Toxic Pits Cleanup Act Sites

Toxic PITS Cleanup Act Sites. TOXIC PITS identifies sites suspected of containing hazardous substances where cleanup has not yet been completed.

Date of Government Version: 07/01/1995	Source: State Water Resources Control Board
Date Data Arrived at EDR: 08/30/1995	Telephone: 916-227-4364
Date Made Active in Reports: 09/26/1995	Last EDR Contact: 01/26/2009
Number of Days to Update: 27	Next Scheduled EDR Contact: 04/27/2009
	Data Release Frequency: No Update Planned

GOVERNMENT RECORDS SEARCHED / DATA CURRENCY TRACKING

CERS HAZ WASTE: CERS HAZ WASTE

List of sites in the California Environmental Protection Agency (CalEPA) Regulated Site Portal which fall under the Hazardous Chemical Management, Hazardous Waste Onsite Treatment, Household Hazardous Waste Collection, Hazardous Waste Generator, and RCRA LQ HW Generator programs.

Date of Government Version: 07/15/2021	Source: CalEPA
Date Data Arrived at EDR: 07/15/2021	Telephone: 916-323-2514
Date Made Active in Reports: 10/06/2021	Last EDR Contact: 07/15/2021
Number of Days to Update: 83	Next Scheduled EDR Contact: 11/01/2021
	Data Release Frequency: Quarterly

US CDL: Clandestine Drug Labs

A listing of clandestine drug lab locations. The U.S. Department of Justice ("the Department") provides this web site as a public service. It contains addresses of some locations where law enforcement agencies reported they found chemicals or other items that indicated the presence of either clandestine drug laboratories or dumpsites. In most cases, the source of the entries is not the Department, and the Department has not verified the entry and does not guarantee its accuracy. Members of the public must verify the accuracy of all entries by, for example, contacting local law enforcement and local health departments.

Date of Government Version: 05/18/2021	Source: Drug Enforcement Administration
Date Data Arrived at EDR: 05/18/2021	Telephone: 202-307-1000
Date Made Active in Reports: 08/03/2021	Last EDR Contact: 08/17/2021
Number of Days to Update: 77	Next Scheduled EDR Contact: 12/06/2021
	Data Release Frequency: Quarterly

PFAS: PFAS Contamination Site Location Listing

A listing of PFAS contaminated sites included in the GeoTracker database.

Date of Government Version: 06/04/2021	Source: State Water Resources Control Board
Date Data Arrived at EDR: 06/04/2021	Telephone: 866-480-1028
Date Made Active in Reports: 08/27/2021	Last EDR Contact: 09/08/2021
Number of Days to Update: 84	Next Scheduled EDR Contact: 12/20/2021
	Data Release Frequency: Varies

Local Lists of Registered Storage Tanks

SWEEPS UST: SWEEPS UST Listing

Statewide Environmental Evaluation and Planning System. This underground storage tank listing was updated and maintained by a company contacted by the SWRCB in the early 1990's. The listing is no longer updated or maintained. The local agency is the contact for more information on a site on the SWEEPS list.

Date of Government Version: 06/01/1994	Source: State Water Resources Control Board
Date Data Arrived at EDR: 07/07/2005	Telephone: N/A
Date Made Active in Reports: 08/11/2005	Last EDR Contact: 06/03/2005
Number of Days to Update: 35	Next Scheduled EDR Contact: N/A
	Data Release Frequency: No Update Planned

HIST UST: Hazardous Substance Storage Container Database

The Hazardous Substance Storage Container Database is a historical listing of UST sites. Refer to local/county source for current data.

Date of Government Version: 10/15/1990	Source: State Water Resources Control Board
Date Data Arrived at EDR: 01/25/1991	Telephone: 916-341-5851
Date Made Active in Reports: 02/12/1991	Last EDR Contact: 07/26/2001
Number of Days to Update: 18	Next Scheduled EDR Contact: N/A
	Data Release Frequency: No Update Planned

SAN FRANCISCO AST: Aboveground Storage Tank Site Listing

Aboveground storage tank sites

GOVERNMENT RECORDS SEARCHED / DATA CURRENCY TRACKING

Date of Government Version: 05/06/2021
Date Data Arrived at EDR: 05/07/2021
Date Made Active in Reports: 07/23/2021
Number of Days to Update: 77

Source: San Francisco County Department of Public Health
Telephone: 415-252-3896
Last EDR Contact: 07/26/2021
Next Scheduled EDR Contact: 11/14/2021
Data Release Frequency: Varies

CERS TANKS: California Environmental Reporting System (CERS) Tanks

List of sites in the California Environmental Protection Agency (CalEPA) Regulated Site Portal which fall under the Aboveground Petroleum Storage and Underground Storage Tank regulatory programs.

Date of Government Version: 07/15/2021
Date Data Arrived at EDR: 07/15/2021
Date Made Active in Reports: 10/06/2021
Number of Days to Update: 83

Source: California Environmental Protection Agency
Telephone: 916-323-2514
Last EDR Contact: 07/15/2021
Next Scheduled EDR Contact: 11/01/2021
Data Release Frequency: Quarterly

CA FID UST: Facility Inventory Database

The Facility Inventory Database (FID) contains a historical listing of active and inactive underground storage tank locations from the State Water Resource Control Board. Refer to local/county source for current data.

Date of Government Version: 10/31/1994
Date Data Arrived at EDR: 09/05/1995
Date Made Active in Reports: 09/29/1995
Number of Days to Update: 24

Source: California Environmental Protection Agency
Telephone: 916-341-5851
Last EDR Contact: 12/28/1998
Next Scheduled EDR Contact: N/A
Data Release Frequency: No Update Planned

Local Land Records

LIENS: Environmental Liens Listing

A listing of property locations with environmental liens for California where DTSC is a lien holder.

Date of Government Version: 05/27/2021
Date Data Arrived at EDR: 05/28/2021
Date Made Active in Reports: 08/20/2021
Number of Days to Update: 84

Source: Department of Toxic Substances Control
Telephone: 916-323-3400
Last EDR Contact: 08/24/2021
Next Scheduled EDR Contact: 12/13/2021
Data Release Frequency: Varies

LIENS 2: CERCLA Lien Information

A Federal CERCLA ('Superfund') lien can exist by operation of law at any site or property at which EPA has spent Superfund monies. These monies are spent to investigate and address releases and threatened releases of contamination. CERCLIS provides information as to the identity of these sites and properties.

Date of Government Version: 07/29/2021
Date Data Arrived at EDR: 08/04/2021
Date Made Active in Reports: 08/31/2021
Number of Days to Update: 27

Source: Environmental Protection Agency
Telephone: 202-564-6023
Last EDR Contact: 10/01/2021
Next Scheduled EDR Contact: 01/10/2022
Data Release Frequency: Semi-Annually

DEED: Deed Restriction Listing

GOVERNMENT RECORDS SEARCHED / DATA CURRENCY TRACKING

Site Mitigation and Brownfields Reuse Program Facility Sites with Deed Restrictions & Hazardous Waste Management Program Facility Sites with Deed / Land Use Restriction. The DTSC Site Mitigation and Brownfields Reuse Program (SMBRP) list includes sites cleaned up under the program's oversight and generally does not include current or former hazardous waste facilities that required a hazardous waste facility permit. The list represents deed restrictions that are active. Some sites have multiple deed restrictions. The DTSC Hazardous Waste Management Program (HWMP) has developed a list of current or former hazardous waste facilities that have a recorded land use restriction at the local county recorder's office. The land use restrictions on this list were required by the DTSC HWMP as a result of the presence of hazardous substances that remain on site after the facility (or part of the facility) has been closed or cleaned up. The types of land use restriction include deed notice, deed restriction, or a land use restriction that binds current and future owners.

Date of Government Version: 05/28/2021	Source: DTSC and SWRCB
Date Data Arrived at EDR: 05/28/2021	Telephone: 916-323-3400
Date Made Active in Reports: 08/20/2021	Last EDR Contact: 08/31/2021
Number of Days to Update: 84	Next Scheduled EDR Contact: 12/13/2021
	Data Release Frequency: Semi-Annually

Records of Emergency Release Reports

HMIRS: Hazardous Materials Information Reporting System

Hazardous Materials Incident Report System. HMIRS contains hazardous material spill incidents reported to DOT.

Date of Government Version: 09/12/2021	Source: U.S. Department of Transportation
Date Data Arrived at EDR: 09/13/2021	Telephone: 202-366-4555
Date Made Active in Reports: 09/28/2021	Last EDR Contact: 09/13/2021
Number of Days to Update: 15	Next Scheduled EDR Contact: 01/03/2022
	Data Release Frequency: Quarterly

CHMIRS: California Hazardous Material Incident Report System

California Hazardous Material Incident Reporting System. CHMIRS contains information on reported hazardous material incidents (accidental releases or spills).

Date of Government Version: 06/30/2021	Source: Office of Emergency Services
Date Data Arrived at EDR: 07/15/2021	Telephone: 916-845-8400
Date Made Active in Reports: 10/06/2021	Last EDR Contact: 07/15/2021
Number of Days to Update: 83	Next Scheduled EDR Contact: 11/01/2021
	Data Release Frequency: Semi-Annually

LDS: Land Disposal Sites Listing (GEOTRACKER)

Land Disposal sites (Landfills) included in GeoTracker. GeoTracker is the Water Boards data management system for sites that impact, or have the potential to impact, water quality in California, with emphasis on groundwater.

Date of Government Version: 06/03/2021	Source: State Water Quality Control Board
Date Data Arrived at EDR: 06/03/2021	Telephone: 866-480-1028
Date Made Active in Reports: 08/24/2021	Last EDR Contact: 09/07/2021
Number of Days to Update: 82	Next Scheduled EDR Contact: 12/20/2021
	Data Release Frequency: Quarterly

MCS: Military Cleanup Sites Listing (GEOTRACKER)

Military sites (consisting of: Military UST sites; Military Privatized sites; and Military Cleanup sites [formerly known as DoD non UST]) included in GeoTracker. GeoTracker is the Water Boards data management system for sites that impact, or have the potential to impact, water quality in California, with emphasis on groundwater.

Date of Government Version: 06/03/2021	Source: State Water Resources Control Board
Date Data Arrived at EDR: 06/03/2021	Telephone: 866-480-1028
Date Made Active in Reports: 08/24/2021	Last EDR Contact: 09/07/2021
Number of Days to Update: 82	Next Scheduled EDR Contact: 12/20/2021
	Data Release Frequency: Quarterly

GOVERNMENT RECORDS SEARCHED / DATA CURRENCY TRACKING

SPILLS 90: SPILLS90 data from FirstSearch

Spills 90 includes those spill and release records available exclusively from FirstSearch databases. Typically, they may include chemical, oil and/or hazardous substance spills recorded after 1990. Duplicate records that are already included in EDR incident and release records are not included in Spills 90.

Date of Government Version: 06/06/2012	Source: FirstSearch
Date Data Arrived at EDR: 01/03/2013	Telephone: N/A
Date Made Active in Reports: 02/22/2013	Last EDR Contact: 01/03/2013
Number of Days to Update: 50	Next Scheduled EDR Contact: N/A
	Data Release Frequency: No Update Planned

Other Ascertainable Records

RCRA NonGen / NLR: RCRA - Non Generators / No Longer Regulated

RCRAInfo is EPA's comprehensive information system, providing access to data supporting the Resource Conservation and Recovery Act (RCRA) of 1976 and the Hazardous and Solid Waste Amendments (HSWA) of 1984. The database includes selective information on sites which generate, transport, store, treat and/or dispose of hazardous waste as defined by the Resource Conservation and Recovery Act (RCRA). Non-Generators do not presently generate hazardous waste.

Date of Government Version: 09/13/2021	Source: Environmental Protection Agency
Date Data Arrived at EDR: 09/15/2021	Telephone: (415) 495-8895
Date Made Active in Reports: 10/12/2021	Last EDR Contact: 09/15/2021
Number of Days to Update: 27	Next Scheduled EDR Contact: 01/03/2022
	Data Release Frequency: Quarterly

FUDS: Formerly Used Defense Sites

The listing includes locations of Formerly Used Defense Sites properties where the US Army Corps of Engineers is actively working or will take necessary cleanup actions.

Date of Government Version: 05/04/2021	Source: U.S. Army Corps of Engineers
Date Data Arrived at EDR: 05/18/2021	Telephone: 202-528-4285
Date Made Active in Reports: 08/11/2021	Last EDR Contact: 08/17/2021
Number of Days to Update: 85	Next Scheduled EDR Contact: 11/29/2021
	Data Release Frequency: Varies

DOD: Department of Defense Sites

This data set consists of federally owned or administered lands, administered by the Department of Defense, that have any area equal to or greater than 640 acres of the United States, Puerto Rico, and the U.S. Virgin Islands.

Date of Government Version: 12/31/2005	Source: USGS
Date Data Arrived at EDR: 11/10/2006	Telephone: 888-275-8747
Date Made Active in Reports: 01/11/2007	Last EDR Contact: 07/13/2021
Number of Days to Update: 62	Next Scheduled EDR Contact: 10/25/2021
	Data Release Frequency: Semi-Annually

FEDLAND: Federal and Indian Lands

Federally and Indian administrated lands of the United States. Lands included are administrated by: Army Corps of Engineers, Bureau of Reclamation, National Wild and Scenic River, National Wildlife Refuge, Public Domain Land, Wilderness, Wilderness Study Area, Wildlife Management Area, Bureau of Indian Affairs, Bureau of Land Management, Department of Justice, Forest Service, Fish and Wildlife Service, National Park Service.

Date of Government Version: 04/02/2018	Source: U.S. Geological Survey
Date Data Arrived at EDR: 04/11/2018	Telephone: 888-275-8747
Date Made Active in Reports: 11/06/2019	Last EDR Contact: 10/05/2021
Number of Days to Update: 574	Next Scheduled EDR Contact: 01/17/2022
	Data Release Frequency: N/A

SCRD DRYCLEANERS: State Coalition for Remediation of Drycleaners Listing

The State Coalition for Remediation of Drycleaners was established in 1998, with support from the U.S. EPA Office of Superfund Remediation and Technology Innovation. It is comprised of representatives of states with established drycleaner remediation programs. Currently the member states are Alabama, Connecticut, Florida, Illinois, Kansas, Minnesota, Missouri, North Carolina, Oregon, South Carolina, Tennessee, Texas, and Wisconsin.

GOVERNMENT RECORDS SEARCHED / DATA CURRENCY TRACKING

Date of Government Version: 01/01/2017
Date Data Arrived at EDR: 02/03/2017
Date Made Active in Reports: 04/07/2017
Number of Days to Update: 63

Source: Environmental Protection Agency
Telephone: 615-532-8599
Last EDR Contact: 08/06/2021
Next Scheduled EDR Contact: 11/22/2021
Data Release Frequency: Varies

US FIN ASSUR: Financial Assurance Information

All owners and operators of facilities that treat, store, or dispose of hazardous waste are required to provide proof that they will have sufficient funds to pay for the clean up, closure, and post-closure care of their facilities.

Date of Government Version: 09/13/2021
Date Data Arrived at EDR: 09/15/2021
Date Made Active in Reports: 09/28/2021
Number of Days to Update: 13

Source: Environmental Protection Agency
Telephone: 202-566-1917
Last EDR Contact: 09/15/2021
Next Scheduled EDR Contact: 01/03/2022
Data Release Frequency: Quarterly

EPA WATCH LIST: EPA WATCH LIST

EPA maintains a "Watch List" to facilitate dialogue between EPA, state and local environmental agencies on enforcement matters relating to facilities with alleged violations identified as either significant or high priority. Being on the Watch List does not mean that the facility has actually violated the law only that an investigation by EPA or a state or local environmental agency has led those organizations to allege that an unproven violation has in fact occurred. Being on the Watch List does not represent a higher level of concern regarding the alleged violations that were detected, but instead indicates cases requiring additional dialogue between EPA, state and local agencies - primarily because of the length of time the alleged violation has gone unaddressed or unresolved.

Date of Government Version: 08/30/2013
Date Data Arrived at EDR: 03/21/2014
Date Made Active in Reports: 06/17/2014
Number of Days to Update: 88

Source: Environmental Protection Agency
Telephone: 617-520-3000
Last EDR Contact: 07/26/2021
Next Scheduled EDR Contact: 11/15/2021
Data Release Frequency: Quarterly

2020 COR ACTION: 2020 Corrective Action Program List

The EPA has set ambitious goals for the RCRA Corrective Action program by creating the 2020 Corrective Action Universe. This RCRA cleanup baseline includes facilities expected to need corrective action. The 2020 universe contains a wide variety of sites. Some properties are heavily contaminated while others were contaminated but have since been cleaned up. Still others have not been fully investigated yet, and may require little or no remediation. Inclusion in the 2020 Universe does not necessarily imply failure on the part of a facility to meet its RCRA obligations.

Date of Government Version: 09/30/2017
Date Data Arrived at EDR: 05/08/2018
Date Made Active in Reports: 07/20/2018
Number of Days to Update: 73

Source: Environmental Protection Agency
Telephone: 703-308-4044
Last EDR Contact: 08/06/2021
Next Scheduled EDR Contact: 11/15/2021
Data Release Frequency: Varies

TSCA: Toxic Substances Control Act

Toxic Substances Control Act. TSCA identifies manufacturers and importers of chemical substances included on the TSCA Chemical Substance Inventory list. It includes data on the production volume of these substances by plant site.

Date of Government Version: 12/31/2016
Date Data Arrived at EDR: 06/17/2020
Date Made Active in Reports: 09/10/2020
Number of Days to Update: 85

Source: EPA
Telephone: 202-260-5521
Last EDR Contact: 09/17/2021
Next Scheduled EDR Contact: 12/27/2021
Data Release Frequency: Every 4 Years

TRIS: Toxic Chemical Release Inventory System

Toxic Release Inventory System. TRIS identifies facilities which release toxic chemicals to the air, water and land in reportable quantities under SARA Title III Section 313.

GOVERNMENT RECORDS SEARCHED / DATA CURRENCY TRACKING

Date of Government Version: 12/31/2018
Date Data Arrived at EDR: 08/14/2020
Date Made Active in Reports: 11/04/2020
Number of Days to Update: 82

Source: EPA
Telephone: 202-566-0250
Last EDR Contact: 08/17/2021
Next Scheduled EDR Contact: 11/29/2021
Data Release Frequency: Annually

SSTS: Section 7 Tracking Systems

Section 7 of the Federal Insecticide, Fungicide and Rodenticide Act, as amended (92 Stat. 829) requires all registered pesticide-producing establishments to submit a report to the Environmental Protection Agency by March 1st each year. Each establishment must report the types and amounts of pesticides, active ingredients and devices being produced, and those having been produced and sold or distributed in the past year.

Date of Government Version: 07/19/2021
Date Data Arrived at EDR: 07/19/2021
Date Made Active in Reports: 10/12/2021
Number of Days to Update: 85

Source: EPA
Telephone: 202-564-4203
Last EDR Contact: 07/19/2021
Next Scheduled EDR Contact: 11/01/2021
Data Release Frequency: Annually

ROD: Records Of Decision

Record of Decision. ROD documents mandate a permanent remedy at an NPL (Superfund) site containing technical and health information to aid in the cleanup.

Date of Government Version: 07/29/2021
Date Data Arrived at EDR: 08/04/2021
Date Made Active in Reports: 08/31/2021
Number of Days to Update: 27

Source: EPA
Telephone: 703-416-0223
Last EDR Contact: 10/01/2021
Next Scheduled EDR Contact: 12/13/2021
Data Release Frequency: Annually

RMP: Risk Management Plans

When Congress passed the Clean Air Act Amendments of 1990, it required EPA to publish regulations and guidance for chemical accident prevention at facilities using extremely hazardous substances. The Risk Management Program Rule (RMP Rule) was written to implement Section 112(r) of these amendments. The rule, which built upon existing industry codes and standards, requires companies of all sizes that use certain flammable and toxic substances to develop a Risk Management Program, which includes a(n): Hazard assessment that details the potential effects of an accidental release, an accident history of the last five years, and an evaluation of worst-case and alternative accidental releases; Prevention program that includes safety precautions and maintenance, monitoring, and employee training measures; and Emergency response program that spells out emergency health care, employee training measures and procedures for informing the public and response agencies (e.g the fire department) should an accident occur.

Date of Government Version: 05/07/2021
Date Data Arrived at EDR: 05/13/2021
Date Made Active in Reports: 08/03/2021
Number of Days to Update: 82

Source: Environmental Protection Agency
Telephone: 202-564-8600
Last EDR Contact: 07/14/2021
Next Scheduled EDR Contact: 11/01/2021
Data Release Frequency: Varies

RAATS: RCRA Administrative Action Tracking System

RCRA Administration Action Tracking System. RAATS contains records based on enforcement actions issued under RCRA pertaining to major violators and includes administrative and civil actions brought by the EPA. For administration actions after September 30, 1995, data entry in the RAATS database was discontinued. EPA will retain a copy of the database for historical records. It was necessary to terminate RAATS because a decrease in agency resources made it impossible to continue to update the information contained in the database.

Date of Government Version: 04/17/1995
Date Data Arrived at EDR: 07/03/1995
Date Made Active in Reports: 08/07/1995
Number of Days to Update: 35

Source: EPA
Telephone: 202-564-4104
Last EDR Contact: 06/02/2008
Next Scheduled EDR Contact: 09/01/2008
Data Release Frequency: No Update Planned

GOVERNMENT RECORDS SEARCHED / DATA CURRENCY TRACKING

PRP: Potentially Responsible Parties

A listing of verified Potentially Responsible Parties

Date of Government Version: 12/30/2020	Source: EPA
Date Data Arrived at EDR: 01/14/2021	Telephone: 202-564-6023
Date Made Active in Reports: 03/05/2021	Last EDR Contact: 10/01/2021
Number of Days to Update: 50	Next Scheduled EDR Contact: 11/15/2021
	Data Release Frequency: Quarterly

PADS: PCB Activity Database System

PCB Activity Database. PADS Identifies generators, transporters, commercial storers and/or brokers and disposers of PCB's who are required to notify the EPA of such activities.

Date of Government Version: 11/19/2020	Source: EPA
Date Data Arrived at EDR: 01/08/2021	Telephone: 202-566-0500
Date Made Active in Reports: 03/22/2021	Last EDR Contact: 10/08/2021
Number of Days to Update: 73	Next Scheduled EDR Contact: 01/17/2022
	Data Release Frequency: Annually

ICIS: Integrated Compliance Information System

The Integrated Compliance Information System (ICIS) supports the information needs of the national enforcement and compliance program as well as the unique needs of the National Pollutant Discharge Elimination System (NPDES) program.

Date of Government Version: 11/18/2016	Source: Environmental Protection Agency
Date Data Arrived at EDR: 11/23/2016	Telephone: 202-564-2501
Date Made Active in Reports: 02/10/2017	Last EDR Contact: 09/30/2021
Number of Days to Update: 79	Next Scheduled EDR Contact: 01/17/2022
	Data Release Frequency: Quarterly

FTTS: FIFRA/ TSCA Tracking System - FIFRA (Federal Insecticide, Fungicide, & Rodenticide Act)/TSCA (Toxic Substances Control Act)

FTTS tracks administrative cases and pesticide enforcement actions and compliance activities related to FIFRA, TSCA and EPCRA (Emergency Planning and Community Right-to-Know Act). To maintain currency, EDR contacts the Agency on a quarterly basis.

Date of Government Version: 04/09/2009	Source: EPA/Office of Prevention, Pesticides and Toxic Substances
Date Data Arrived at EDR: 04/16/2009	Telephone: 202-566-1667
Date Made Active in Reports: 05/11/2009	Last EDR Contact: 08/18/2017
Number of Days to Update: 25	Next Scheduled EDR Contact: 12/04/2017
	Data Release Frequency: No Update Planned

FTTS INSP: FIFRA/ TSCA Tracking System - FIFRA (Federal Insecticide, Fungicide, & Rodenticide Act)/TSCA (Toxic Substances Control Act)

A listing of FIFRA/TSCA Tracking System (FTTS) inspections and enforcements.

Date of Government Version: 04/09/2009	Source: EPA
Date Data Arrived at EDR: 04/16/2009	Telephone: 202-566-1667
Date Made Active in Reports: 05/11/2009	Last EDR Contact: 08/18/2017
Number of Days to Update: 25	Next Scheduled EDR Contact: 12/04/2017
	Data Release Frequency: No Update Planned

MLTS: Material Licensing Tracking System

MLTS is maintained by the Nuclear Regulatory Commission and contains a list of approximately 8,100 sites which possess or use radioactive materials and which are subject to NRC licensing requirements. To maintain currency, EDR contacts the Agency on a quarterly basis.

Date of Government Version: 03/08/2021	Source: Nuclear Regulatory Commission
Date Data Arrived at EDR: 03/11/2021	Telephone: 301-415-7169
Date Made Active in Reports: 05/11/2021	Last EDR Contact: 07/14/2021
Number of Days to Update: 61	Next Scheduled EDR Contact: 11/01/2021
	Data Release Frequency: Quarterly

GOVERNMENT RECORDS SEARCHED / DATA CURRENCY TRACKING

COAL ASH DOE: Steam-Electric Plant Operation Data

A listing of power plants that store ash in surface ponds.

Date of Government Version: 12/31/2019	Source: Department of Energy
Date Data Arrived at EDR: 12/01/2020	Telephone: 202-586-8719
Date Made Active in Reports: 02/09/2021	Last EDR Contact: 09/03/2021
Number of Days to Update: 70	Next Scheduled EDR Contact: 12/13/2021
	Data Release Frequency: Varies

COAL ASH EPA: Coal Combustion Residues Surface Impoundments List

A listing of coal combustion residues surface impoundments with high hazard potential ratings.

Date of Government Version: 01/12/2017	Source: Environmental Protection Agency
Date Data Arrived at EDR: 03/05/2019	Telephone: N/A
Date Made Active in Reports: 11/11/2019	Last EDR Contact: 08/31/2021
Number of Days to Update: 251	Next Scheduled EDR Contact: 12/13/2021
	Data Release Frequency: Varies

PCB TRANSFORMER: PCB Transformer Registration Database

The database of PCB transformer registrations that includes all PCB registration submittals.

Date of Government Version: 09/13/2019	Source: Environmental Protection Agency
Date Data Arrived at EDR: 11/06/2019	Telephone: 202-566-0517
Date Made Active in Reports: 02/10/2020	Last EDR Contact: 08/06/2021
Number of Days to Update: 96	Next Scheduled EDR Contact: 11/15/2021
	Data Release Frequency: Varies

RADINFO: Radiation Information Database

The Radiation Information Database (RADINFO) contains information about facilities that are regulated by U.S. Environmental Protection Agency (EPA) regulations for radiation and radioactivity.

Date of Government Version: 07/01/2019	Source: Environmental Protection Agency
Date Data Arrived at EDR: 07/01/2019	Telephone: 202-343-9775
Date Made Active in Reports: 09/23/2019	Last EDR Contact: 09/27/2021
Number of Days to Update: 84	Next Scheduled EDR Contact: 01/10/2022
	Data Release Frequency: Quarterly

HIST FTTS: FIFRA/TSCA Tracking System Administrative Case Listing

A complete administrative case listing from the FIFRA/TSCA Tracking System (FTTS) for all ten EPA regions. The information was obtained from the National Compliance Database (NCDB). NCDB supports the implementation of FIFRA (Federal Insecticide, Fungicide, and Rodenticide Act) and TSCA (Toxic Substances Control Act). Some EPA regions are now closing out records. Because of that, and the fact that some EPA regions are not providing EPA Headquarters with updated records, it was decided to create a HIST FTTS database. It included records that may not be included in the newer FTTS database updates. This database is no longer updated.

Date of Government Version: 10/19/2006	Source: Environmental Protection Agency
Date Data Arrived at EDR: 03/01/2007	Telephone: 202-564-2501
Date Made Active in Reports: 04/10/2007	Last EDR Contact: 12/17/2007
Number of Days to Update: 40	Next Scheduled EDR Contact: 03/17/2008
	Data Release Frequency: No Update Planned

HIST FTTS INSP: FIFRA/TSCA Tracking System Inspection & Enforcement Case Listing

A complete inspection and enforcement case listing from the FIFRA/TSCA Tracking System (FTTS) for all ten EPA regions. The information was obtained from the National Compliance Database (NCDB). NCDB supports the implementation of FIFRA (Federal Insecticide, Fungicide, and Rodenticide Act) and TSCA (Toxic Substances Control Act). Some EPA regions are now closing out records. Because of that, and the fact that some EPA regions are not providing EPA Headquarters with updated records, it was decided to create a HIST FTTS database. It included records that may not be included in the newer FTTS database updates. This database is no longer updated.

GOVERNMENT RECORDS SEARCHED / DATA CURRENCY TRACKING

Date of Government Version: 10/19/2006
Date Data Arrived at EDR: 03/01/2007
Date Made Active in Reports: 04/10/2007
Number of Days to Update: 40

Source: Environmental Protection Agency
Telephone: 202-564-2501
Last EDR Contact: 12/17/2008
Next Scheduled EDR Contact: 03/17/2008
Data Release Frequency: No Update Planned

DOT OPS: Incident and Accident Data

Department of Transportation, Office of Pipeline Safety Incident and Accident data.

Date of Government Version: 01/02/2020
Date Data Arrived at EDR: 01/28/2020
Date Made Active in Reports: 04/17/2020
Number of Days to Update: 80

Source: Department of Transportation, Office of Pipeline Safety
Telephone: 202-366-4595
Last EDR Contact: 07/23/2021
Next Scheduled EDR Contact: 11/08/2021
Data Release Frequency: Quarterly

CONSENT: Superfund (CERCLA) Consent Decrees

Major legal settlements that establish responsibility and standards for cleanup at NPL (Superfund) sites. Released periodically by United States District Courts after settlement by parties to litigation matters.

Date of Government Version: 06/30/2021
Date Data Arrived at EDR: 07/14/2021
Date Made Active in Reports: 07/16/2021
Number of Days to Update: 2

Source: Department of Justice, Consent Decree Library
Telephone: Varies
Last EDR Contact: 09/30/2021
Next Scheduled EDR Contact: 01/17/2022
Data Release Frequency: Varies

BRS: Biennial Reporting System

The Biennial Reporting System is a national system administered by the EPA that collects data on the generation and management of hazardous waste. BRS captures detailed data from two groups: Large Quantity Generators (LQG) and Treatment, Storage, and Disposal Facilities.

Date of Government Version: 12/31/2017
Date Data Arrived at EDR: 06/22/2020
Date Made Active in Reports: 11/20/2020
Number of Days to Update: 151

Source: EPA/NTIS
Telephone: 800-424-9346
Last EDR Contact: 09/15/2021
Next Scheduled EDR Contact: 01/03/2022
Data Release Frequency: Biennially

INDIAN RESERV: Indian Reservations

This map layer portrays Indian administered lands of the United States that have any area equal to or greater than 640 acres.

Date of Government Version: 12/31/2014
Date Data Arrived at EDR: 07/14/2015
Date Made Active in Reports: 01/10/2017
Number of Days to Update: 546

Source: USGS
Telephone: 202-208-3710
Last EDR Contact: 10/05/2021
Next Scheduled EDR Contact: 01/17/2022
Data Release Frequency: Semi-Annually

FUSRAP: Formerly Utilized Sites Remedial Action Program

DOE established the Formerly Utilized Sites Remedial Action Program (FUSRAP) in 1974 to remediate sites where radioactive contamination remained from Manhattan Project and early U.S. Atomic Energy Commission (AEC) operations.

Date of Government Version: 08/08/2017
Date Data Arrived at EDR: 09/11/2018
Date Made Active in Reports: 09/14/2018
Number of Days to Update: 3

Source: Department of Energy
Telephone: 202-586-3559
Last EDR Contact: 07/23/2021
Next Scheduled EDR Contact: 11/15/2021
Data Release Frequency: Varies

UMTRA: Uranium Mill Tailings Sites

Uranium ore was mined by private companies for federal government use in national defense programs. When the mills shut down, large piles of the sand-like material (mill tailings) remain after uranium has been extracted from the ore. Levels of human exposure to radioactive materials from the piles are low; however, in some cases tailings were used as construction materials before the potential health hazards of the tailings were recognized.

GOVERNMENT RECORDS SEARCHED / DATA CURRENCY TRACKING

Date of Government Version: 08/30/2019
Date Data Arrived at EDR: 11/15/2019
Date Made Active in Reports: 01/28/2020
Number of Days to Update: 74

Source: Department of Energy
Telephone: 505-845-0011
Last EDR Contact: 08/12/2021
Next Scheduled EDR Contact: 11/29/2021
Data Release Frequency: Varies

LEAD SMELTER 1: Lead Smelter Sites

A listing of former lead smelter site locations.

Date of Government Version: 07/29/2021
Date Data Arrived at EDR: 08/04/2021
Date Made Active in Reports: 08/31/2021
Number of Days to Update: 27

Source: Environmental Protection Agency
Telephone: 703-603-8787
Last EDR Contact: 10/01/2021
Next Scheduled EDR Contact: 01/10/2022
Data Release Frequency: Varies

LEAD SMELTER 2: Lead Smelter Sites

A list of several hundred sites in the U.S. where secondary lead smelting was done from 1931 and 1964. These sites may pose a threat to public health through ingestion or inhalation of contaminated soil or dust

Date of Government Version: 04/05/2001
Date Data Arrived at EDR: 10/27/2010
Date Made Active in Reports: 12/02/2010
Number of Days to Update: 36

Source: American Journal of Public Health
Telephone: 703-305-6451
Last EDR Contact: 12/02/2009
Next Scheduled EDR Contact: N/A
Data Release Frequency: No Update Planned

US AIRS (AFS): Aerometric Information Retrieval System Facility Subsystem (AFS)

The database is a sub-system of Aerometric Information Retrieval System (AIRS). AFS contains compliance data on air pollution point sources regulated by the U.S. EPA and/or state and local air regulatory agencies. This information comes from source reports by various stationary sources of air pollution, such as electric power plants, steel mills, factories, and universities, and provides information about the air pollutants they produce. Action, air program, air program pollutant, and general level plant data. It is used to track emissions and compliance data from industrial plants.

Date of Government Version: 10/12/2016
Date Data Arrived at EDR: 10/26/2016
Date Made Active in Reports: 02/03/2017
Number of Days to Update: 100

Source: EPA
Telephone: 202-564-2496
Last EDR Contact: 09/26/2017
Next Scheduled EDR Contact: 01/08/2018
Data Release Frequency: Annually

US AIRS MINOR: Air Facility System Data

A listing of minor source facilities.

Date of Government Version: 10/12/2016
Date Data Arrived at EDR: 10/26/2016
Date Made Active in Reports: 02/03/2017
Number of Days to Update: 100

Source: EPA
Telephone: 202-564-2496
Last EDR Contact: 09/26/2017
Next Scheduled EDR Contact: 01/08/2018
Data Release Frequency: Annually

US MINES: Mines Master Index File

Contains all mine identification numbers issued for mines active or opened since 1971. The data also includes violation information.

Date of Government Version: 05/03/2021
Date Data Arrived at EDR: 05/25/2021
Date Made Active in Reports: 08/11/2021
Number of Days to Update: 78

Source: Department of Labor, Mine Safety and Health Administration
Telephone: 303-231-5959
Last EDR Contact: 08/24/2021
Next Scheduled EDR Contact: 12/06/2021
Data Release Frequency: Semi-Annually

MINES VIOLATIONS: MSHA Violation Assessment Data

Mines violation and assessment information. Department of Labor, Mine Safety & Health Administration.

GOVERNMENT RECORDS SEARCHED / DATA CURRENCY TRACKING

Date of Government Version: 06/30/2021
Date Data Arrived at EDR: 07/01/2021
Date Made Active in Reports: 09/28/2021
Number of Days to Update: 89

Source: DOL, Mine Safety & Health Admi
Telephone: 202-693-9424
Last EDR Contact: 09/09/2021
Next Scheduled EDR Contact: 12/13/2021
Data Release Frequency: Quarterly

US MINES 2: Ferrous and Nonferrous Metal Mines Database Listing

This map layer includes ferrous (ferrous metal mines are facilities that extract ferrous metals, such as iron ore or molybdenum) and nonferrous (Nonferrous metal mines are facilities that extract nonferrous metals, such as gold, silver, copper, zinc, and lead) metal mines in the United States.

Date of Government Version: 05/06/2020
Date Data Arrived at EDR: 05/27/2020
Date Made Active in Reports: 08/13/2020
Number of Days to Update: 78

Source: USGS
Telephone: 703-648-7709
Last EDR Contact: 08/26/2021
Next Scheduled EDR Contact: 12/06/2021
Data Release Frequency: Varies

US MINES 3: Active Mines & Mineral Plants Database Listing

Active Mines and Mineral Processing Plant operations for commodities monitored by the Minerals Information Team of the USGS.

Date of Government Version: 04/14/2011
Date Data Arrived at EDR: 06/08/2011
Date Made Active in Reports: 09/13/2011
Number of Days to Update: 97

Source: USGS
Telephone: 703-648-7709
Last EDR Contact: 08/26/2021
Next Scheduled EDR Contact: 12/06/2021
Data Release Frequency: Varies

ABANDONED MINES: Abandoned Mines

An inventory of land and water impacted by past mining (primarily coal mining) is maintained by OSMRE to provide information needed to implement the Surface Mining Control and Reclamation Act of 1977 (SMCRA). The inventory contains information on the location, type, and extent of AML impacts, as well as, information on the cost associated with the reclamation of those problems. The inventory is based upon field surveys by State, Tribal, and OSMRE program officials. It is dynamic to the extent that it is modified as new problems are identified and existing problems are reclaimed.

Date of Government Version: 06/15/2021
Date Data Arrived at EDR: 06/16/2021
Date Made Active in Reports: 08/17/2021
Number of Days to Update: 62

Source: Department of Interior
Telephone: 202-208-2609
Last EDR Contact: 09/14/2021
Next Scheduled EDR Contact: 12/20/2021
Data Release Frequency: Quarterly

FINDS: Facility Index System/Facility Registry System

Facility Index System. FINDS contains both facility information and 'pointers' to other sources that contain more detail. EDR includes the following FINDS databases in this report: PCS (Permit Compliance System), AIRS (Aerometric Information Retrieval System), DOCKET (Enforcement Docket used to manage and track information on civil judicial enforcement cases for all environmental statutes), FURS (Federal Underground Injection Control), C-DOCKET (Criminal Docket System used to track criminal enforcement actions for all environmental statutes), FFIS (Federal Facilities Information System), STATE (State Environmental Laws and Statutes), and PADS (PCB Activity Data System).

Date of Government Version: 05/05/2021
Date Data Arrived at EDR: 05/18/2021
Date Made Active in Reports: 08/17/2021
Number of Days to Update: 91

Source: EPA
Telephone: (415) 947-8000
Last EDR Contact: 08/31/2021
Next Scheduled EDR Contact: 12/13/2021
Data Release Frequency: Quarterly

UXO: Unexploded Ordnance Sites

A listing of unexploded ordnance site locations

Date of Government Version: 12/31/2018
Date Data Arrived at EDR: 07/02/2020
Date Made Active in Reports: 09/17/2020
Number of Days to Update: 77

Source: Department of Defense
Telephone: 703-704-1564
Last EDR Contact: 10/07/2021
Next Scheduled EDR Contact: 01/24/2022
Data Release Frequency: Varies

GOVERNMENT RECORDS SEARCHED / DATA CURRENCY TRACKING

DOCKET HWC: Hazardous Waste Compliance Docket Listing

A complete list of the Federal Agency Hazardous Waste Compliance Docket Facilities.

Date of Government Version: 05/06/2021	Source: Environmental Protection Agency
Date Data Arrived at EDR: 05/21/2021	Telephone: 202-564-0527
Date Made Active in Reports: 08/11/2021	Last EDR Contact: 08/26/2021
Number of Days to Update: 82	Next Scheduled EDR Contact: 12/06/2021
	Data Release Frequency: Varies

ECHO: Enforcement & Compliance History Information

ECHO provides integrated compliance and enforcement information for about 800,000 regulated facilities nationwide.

Date of Government Version: 06/26/2021	Source: Environmental Protection Agency
Date Data Arrived at EDR: 07/01/2021	Telephone: 202-564-2280
Date Made Active in Reports: 09/28/2021	Last EDR Contact: 10/05/2021
Number of Days to Update: 89	Next Scheduled EDR Contact: 01/17/2022
	Data Release Frequency: Quarterly

FUELS PROGRAM: EPA Fuels Program Registered Listing

This listing includes facilities that are registered under the Part 80 (Code of Federal Regulations) EPA Fuels Programs. All companies now are required to submit new and updated registrations.

Date of Government Version: 05/14/2021	Source: EPA
Date Data Arrived at EDR: 05/14/2021	Telephone: 800-385-6164
Date Made Active in Reports: 08/03/2021	Last EDR Contact: 08/13/2021
Number of Days to Update: 81	Next Scheduled EDR Contact: 11/29/2021
	Data Release Frequency: Quarterly

CA BOND EXP. PLAN: Bond Expenditure Plan

Department of Health Services developed a site-specific expenditure plan as the basis for an appropriation of Hazardous Substance Cleanup Bond Act funds. It is not updated.

Date of Government Version: 01/01/1989	Source: Department of Health Services
Date Data Arrived at EDR: 07/27/1994	Telephone: 916-255-2118
Date Made Active in Reports: 08/02/1994	Last EDR Contact: 05/31/1994
Number of Days to Update: 6	Next Scheduled EDR Contact: N/A
	Data Release Frequency: No Update Planned

CORTESE: "Cortese" Hazardous Waste & Substances Sites List

The sites for the list are designated by the State Water Resource Control Board (LUST), the Integrated Waste Board (SWF/LS), and the Department of Toxic Substances Control (Cal-Sites).

Date of Government Version: 06/17/2021	Source: CAL EPA/Office of Emergency Information
Date Data Arrived at EDR: 06/17/2021	Telephone: 916-323-3400
Date Made Active in Reports: 09/14/2021	Last EDR Contact: 09/21/2021
Number of Days to Update: 89	Next Scheduled EDR Contact: 01/03/2022
	Data Release Frequency: Quarterly

CUPA LIVERMORE-PLEASANTON: CUPA Facility Listing

list of facilities associated with the various CUPA programs in Livermore-Pleasanton

Date of Government Version: 05/01/2019	Source: Livermore-Pleasanton Fire Department
Date Data Arrived at EDR: 05/14/2019	Telephone: 925-454-2361
Date Made Active in Reports: 07/17/2019	Last EDR Contact: 08/13/2021
Number of Days to Update: 64	Next Scheduled EDR Contact: 11/22/2021
	Data Release Frequency: Varies

DRYCLEAN SOUTH COAST: South Coast Air Quality Management District Drycleaner Listing

A listing of dry cleaners in the South Coast Air Quality Management District

GOVERNMENT RECORDS SEARCHED / DATA CURRENCY TRACKING

Date of Government Version: 05/18/2021
Date Data Arrived at EDR: 05/19/2021
Date Made Active in Reports: 08/05/2021
Number of Days to Update: 78

Source: South Coast Air Quality Management District
Telephone: 909-396-3211
Last EDR Contact: 08/17/2021
Next Scheduled EDR Contact: 12/06/2021
Data Release Frequency: Varies

DRYCLEANERS: Cleaner Facilities

A list of drycleaner related facilities that have EPA ID numbers. These are facilities with certain SIC codes: power laundries, family and commercial; garment pressing and cleaner's agents; linen supply; coin-operated laundries and cleaning; drycleaning plants, except rugs; carpet and upholster cleaning; industrial launderers; laundry and garment services.

Date of Government Version: 05/25/2021
Date Data Arrived at EDR: 05/28/2021
Date Made Active in Reports: 08/20/2021
Number of Days to Update: 84

Source: Department of Toxic Substance Control
Telephone: 916-327-4498
Last EDR Contact: 08/24/2021
Next Scheduled EDR Contact: 12/13/2021
Data Release Frequency: Annually

DRYCLEAN AVAQMD: Antelope Valley Air Quality Management District Drycleaner Listing

A listing of dry cleaners in the Antelope Valley Air Quality Management District.

Date of Government Version: 05/25/2021
Date Data Arrived at EDR: 05/26/2021
Date Made Active in Reports: 08/18/2021
Number of Days to Update: 84

Source: Antelope Valley Air Quality Management District
Telephone: 661-723-8070
Last EDR Contact: 08/24/2021
Next Scheduled EDR Contact: 12/13/2021
Data Release Frequency: Varies

EMI: Emissions Inventory Data

Toxics and criteria pollutant emissions data collected by the ARB and local air pollution agencies.

Date of Government Version: 12/31/2019
Date Data Arrived at EDR: 06/10/2021
Date Made Active in Reports: 08/27/2021
Number of Days to Update: 78

Source: California Air Resources Board
Telephone: 916-322-2990
Last EDR Contact: 09/17/2021
Next Scheduled EDR Contact: 12/27/2021
Data Release Frequency: Varies

ENF: Enforcement Action Listing

A listing of Water Board Enforcement Actions. Formal is everything except Oral/Verbal Communication, Notice of Violation, Expedited Payment Letter, and Staff Enforcement Letter.

Date of Government Version: 04/16/2021
Date Data Arrived at EDR: 04/20/2021
Date Made Active in Reports: 07/07/2021
Number of Days to Update: 78

Source: State Water Resources Control Board
Telephone: 916-445-9379
Last EDR Contact: 07/15/2021
Next Scheduled EDR Contact: 11/01/2021
Data Release Frequency: Varies

Financial Assurance 1: Financial Assurance Information Listing

Financial Assurance information

Date of Government Version: 04/14/2021
Date Data Arrived at EDR: 04/15/2021
Date Made Active in Reports: 07/06/2021
Number of Days to Update: 82

Source: Department of Toxic Substances Control
Telephone: 916-255-3628
Last EDR Contact: 10/05/2021
Next Scheduled EDR Contact: 11/01/2021
Data Release Frequency: Varies

Financial Assurance 2: Financial Assurance Information Listing

A listing of financial assurance information for solid waste facilities. Financial assurance is intended to ensure that resources are available to pay for the cost of closure, post-closure care, and corrective measures if the owner or operator of a regulated facility is unable or unwilling to pay.

GOVERNMENT RECORDS SEARCHED / DATA CURRENCY TRACKING

Date of Government Version: 05/13/2021
Date Data Arrived at EDR: 05/13/2021
Date Made Active in Reports: 07/26/2021
Number of Days to Update: 74

Source: California Integrated Waste Management Board
Telephone: 916-341-6066
Last EDR Contact: 08/04/2021
Next Scheduled EDR Contact: 11/22/2021
Data Release Frequency: Varies

HAZNET: Facility and Manifest Data

Facility and Manifest Data. The data is extracted from the copies of hazardous waste manifests received each year by the DTSC. The annual volume of manifests is typically 700,000 - 1,000,000 annually, representing approximately 350,000 - 500,000 shipments. Data are from the manifests submitted without correction, and therefore many contain some invalid values for data elements such as generator ID, TSD ID, waste category, and disposal method. This database begins with calendar year 1993.

Date of Government Version: 12/31/2019
Date Data Arrived at EDR: 04/15/2020
Date Made Active in Reports: 07/02/2020
Number of Days to Update: 78

Source: California Environmental Protection Agency
Telephone: 916-255-1136
Last EDR Contact: 10/08/2021
Next Scheduled EDR Contact: 01/17/2022
Data Release Frequency: Annually

ICE: ICE

Contains data pertaining to the Permitted Facilities with Inspections / Enforcements sites tracked in Envirostor.

Date of Government Version: 05/14/2021
Date Data Arrived at EDR: 05/14/2021
Date Made Active in Reports: 07/27/2021
Number of Days to Update: 74

Source: Department of Toxic Substances Control
Telephone: 877-786-9427
Last EDR Contact: 08/13/2021
Next Scheduled EDR Contact: 11/29/2021
Data Release Frequency: Quarterly

HIST CORTESE: Hazardous Waste & Substance Site List

The sites for the list are designated by the State Water Resource Control Board [LUST], the Integrated Waste Board [SWF/LS], and the Department of Toxic Substances Control [CALSITES]. This listing is no longer updated by the state agency.

Date of Government Version: 04/01/2001
Date Data Arrived at EDR: 01/22/2009
Date Made Active in Reports: 04/08/2009
Number of Days to Update: 76

Source: Department of Toxic Substances Control
Telephone: 916-323-3400
Last EDR Contact: 01/22/2009
Next Scheduled EDR Contact: N/A
Data Release Frequency: No Update Planned

HWP: EnviroStor Permitted Facilities Listing

Detailed information on permitted hazardous waste facilities and corrective action ("cleanups") tracked in EnviroStor.

Date of Government Version: 05/14/2021
Date Data Arrived at EDR: 05/14/2021
Date Made Active in Reports: 07/27/2021
Number of Days to Update: 74

Source: Department of Toxic Substances Control
Telephone: 916-323-3400
Last EDR Contact: 08/13/2021
Next Scheduled EDR Contact: 11/29/2021
Data Release Frequency: Quarterly

HWT: Registered Hazardous Waste Transporter Database

A listing of hazardous waste transporters. In California, unless specifically exempted, it is unlawful for any person to transport hazardous wastes unless the person holds a valid registration issued by DTSC. A hazardous waste transporter registration is valid for one year and is assigned a unique registration number.

Date of Government Version: 07/01/2021
Date Data Arrived at EDR: 07/01/2021
Date Made Active in Reports: 09/24/2021
Number of Days to Update: 85

Source: Department of Toxic Substances Control
Telephone: 916-440-7145
Last EDR Contact: 10/05/2021
Next Scheduled EDR Contact: 01/17/2022
Data Release Frequency: Quarterly

GOVERNMENT RECORDS SEARCHED / DATA CURRENCY TRACKING

MINES: Mines Site Location Listing

A listing of mine site locations from the Office of Mine Reclamation.

Date of Government Version: 06/03/2021	Source: Department of Conservation
Date Data Arrived at EDR: 06/03/2021	Telephone: 916-322-1080
Date Made Active in Reports: 08/24/2021	Last EDR Contact: 09/07/2021
Number of Days to Update: 82	Next Scheduled EDR Contact: 12/20/2021
	Data Release Frequency: Quarterly

MWMP: Medical Waste Management Program Listing

The Medical Waste Management Program (MWMP) ensures the proper handling and disposal of medical waste by permitting and inspecting medical waste Offsite Treatment Facilities (PDF) and Transfer Stations (PDF) throughout the state. MWMP also oversees all Medical Waste Transporters.

Date of Government Version: 05/06/2021	Source: Department of Public Health
Date Data Arrived at EDR: 05/28/2021	Telephone: 916-558-1784
Date Made Active in Reports: 08/20/2021	Last EDR Contact: 08/31/2021
Number of Days to Update: 84	Next Scheduled EDR Contact: 12/13/2021
	Data Release Frequency: Varies

NPDES: NPDES Permits Listing

A listing of NPDES permits, including stormwater.

Date of Government Version: 05/10/2021	Source: State Water Resources Control Board
Date Data Arrived at EDR: 05/11/2021	Telephone: 916-445-9379
Date Made Active in Reports: 07/27/2021	Last EDR Contact: 08/13/2021
Number of Days to Update: 77	Next Scheduled EDR Contact: 11/22/2021
	Data Release Frequency: Quarterly

PEST LIC: Pesticide Regulation Licenses Listing

A listing of licenses and certificates issued by the Department of Pesticide Regulation. The DPR issues licenses and/or certificates to: Persons and businesses that apply or sell pesticides; Pest control dealers and brokers; Persons who advise on agricultural pesticide applications.

Date of Government Version: 05/28/2021	Source: Department of Pesticide Regulation
Date Data Arrived at EDR: 05/28/2021	Telephone: 916-445-4038
Date Made Active in Reports: 08/20/2021	Last EDR Contact: 08/31/2021
Number of Days to Update: 84	Next Scheduled EDR Contact: 12/13/2021
	Data Release Frequency: Quarterly

PROC: Certified Processors Database

A listing of certified processors.

Date of Government Version: 06/04/2021	Source: Department of Conservation
Date Data Arrived at EDR: 06/04/2021	Telephone: 916-323-3836
Date Made Active in Reports: 08/27/2021	Last EDR Contact: 09/08/2021
Number of Days to Update: 84	Next Scheduled EDR Contact: 12/20/2021
	Data Release Frequency: Quarterly

NOTIFY 65: Proposition 65 Records

Listings of all Proposition 65 incidents reported to counties by the State Water Resources Control Board and the Regional Water Quality Control Board. This database is no longer updated by the reporting agency.

Date of Government Version: 03/12/2021	Source: State Water Resources Control Board
Date Data Arrived at EDR: 03/16/2021	Telephone: 916-445-3846
Date Made Active in Reports: 06/01/2021	Last EDR Contact: 08/26/2021
Number of Days to Update: 77	Next Scheduled EDR Contact: 12/27/2021
	Data Release Frequency: No Update Planned

GOVERNMENT RECORDS SEARCHED / DATA CURRENCY TRACKING

UIC: UIC Listing

A listing of wells identified as underground injection wells, in the California Oil and Gas Wells database.

Date of Government Version: 06/03/2021	Source: Department of Conservation
Date Data Arrived at EDR: 06/03/2021	Telephone: 916-445-2408
Date Made Active in Reports: 08/25/2021	Last EDR Contact: 09/07/2021
Number of Days to Update: 83	Next Scheduled EDR Contact: 12/20/2021
	Data Release Frequency: Varies

UIC GEO: Underground Injection Control Sites (GEOTRACKER)

Underground control injection sites

Date of Government Version: 06/03/2021	Source: State Water Resource Control Board
Date Data Arrived at EDR: 06/03/2021	Telephone: 866-480-1028
Date Made Active in Reports: 08/24/2021	Last EDR Contact: 09/07/2021
Number of Days to Update: 82	Next Scheduled EDR Contact: 12/20/2021
	Data Release Frequency: Varies

WASTEWATER PITS: Oil Wastewater Pits Listing

Water officials discovered that oil producers have been dumping chemical-laden wastewater into hundreds of unlined pits that are operating without proper permits. Inspections completed by the Central Valley Regional Water Quality Control Board revealed the existence of previously unidentified waste sites. The water boards review found that more than one-third of the region's active disposal pits are operating without permission.

Date of Government Version: 02/11/2021	Source: RWQCB, Central Valley Region
Date Data Arrived at EDR: 07/01/2021	Telephone: 559-445-5577
Date Made Active in Reports: 09/29/2021	Last EDR Contact: 10/08/2021
Number of Days to Update: 90	Next Scheduled EDR Contact: 01/17/2022
	Data Release Frequency: Varies

WDS: Waste Discharge System

Sites which have been issued waste discharge requirements.

Date of Government Version: 06/19/2007	Source: State Water Resources Control Board
Date Data Arrived at EDR: 06/20/2007	Telephone: 916-341-5227
Date Made Active in Reports: 06/29/2007	Last EDR Contact: 08/10/2021
Number of Days to Update: 9	Next Scheduled EDR Contact: 11/29/2021
	Data Release Frequency: No Update Planned

WIP: Well Investigation Program Case List

Well Investigation Program case in the San Gabriel and San Fernando Valley area.

Date of Government Version: 07/03/2009	Source: Los Angeles Water Quality Control Board
Date Data Arrived at EDR: 07/21/2009	Telephone: 213-576-6726
Date Made Active in Reports: 08/03/2009	Last EDR Contact: 09/14/2021
Number of Days to Update: 13	Next Scheduled EDR Contact: 01/03/2022
	Data Release Frequency: No Update Planned

MILITARY PRIV SITES: Military Privatized Sites (GEOTRACKER)

Military privatized sites

Date of Government Version: 06/03/2021	Source: State Water Resources Control Board
Date Data Arrived at EDR: 06/03/2021	Telephone: 866-480-1028
Date Made Active in Reports: 08/24/2021	Last EDR Contact: 09/07/2021
Number of Days to Update: 82	Next Scheduled EDR Contact: 12/20/2021
	Data Release Frequency: Varies

PROJECT: Project Sites (GEOTRACKER)

Projects sites

GOVERNMENT RECORDS SEARCHED / DATA CURRENCY TRACKING

Date of Government Version: 06/03/2021
Date Data Arrived at EDR: 06/03/2021
Date Made Active in Reports: 08/24/2021
Number of Days to Update: 82

Source: State Water Resources Control Board
Telephone: 866-480-1028
Last EDR Contact: 09/07/2021
Next Scheduled EDR Contact: 12/20/2021
Data Release Frequency: Varies

WDR: Waste Discharge Requirements Listing

In general, the Waste Discharge Requirements (WDRs) Program (sometimes also referred to as the "Non Chapter 15 (Non 15) Program") regulates point discharges that are exempt pursuant to Subsection 20090 of Title 27 and not subject to the Federal Water Pollution Control Act. Exemptions from Title 27 may be granted for nine categories of discharges (e.g., sewage, wastewater, etc.) that meet, and continue to meet, the preconditions listed for each specific exemption. The scope of the WDRs Program also includes the discharge of wastes classified as inert, pursuant to section 20230 of Title 27.

Date of Government Version: 06/07/2021
Date Data Arrived at EDR: 06/07/2021
Date Made Active in Reports: 08/27/2021
Number of Days to Update: 81

Source: State Water Resources Control Board
Telephone: 916-341-5810
Last EDR Contact: 09/08/2021
Next Scheduled EDR Contact: 12/20/2021
Data Release Frequency: Quarterly

CIWQS: California Integrated Water Quality System

The California Integrated Water Quality System (CIWQS) is a computer system used by the State and Regional Water Quality Control Boards to track information about places of environmental interest, manage permits and other orders, track inspections, and manage violations and enforcement activities.

Date of Government Version: 05/19/2021
Date Data Arrived at EDR: 05/19/2021
Date Made Active in Reports: 08/12/2021
Number of Days to Update: 85

Source: State Water Resources Control Board
Telephone: 866-794-4977
Last EDR Contact: 08/31/2021
Next Scheduled EDR Contact: 12/13/2021
Data Release Frequency: Varies

CERS: CalEPA Regulated Site Portal Data

The CalEPA Regulated Site Portal database combines data about environmentally regulated sites and facilities in California into a single database. It combines data from a variety of state and federal databases, and provides an overview of regulated activities across the spectrum of environmental programs for any given location in California. These activities include hazardous materials and waste, state and federal cleanups, impacted ground and surface waters, and toxic materials

Date of Government Version: 07/15/2021
Date Data Arrived at EDR: 07/15/2021
Date Made Active in Reports: 10/06/2021
Number of Days to Update: 83

Source: California Environmental Protection Agency
Telephone: 916-323-2514
Last EDR Contact: 07/15/2021
Next Scheduled EDR Contact: 11/01/2021
Data Release Frequency: Varies

NON-CASE INFO: Non-Case Information Sites (GEOTRACKER)

Non-Case Information sites

Date of Government Version: 06/03/2021
Date Data Arrived at EDR: 06/03/2021
Date Made Active in Reports: 08/24/2021
Number of Days to Update: 82

Source: State Water Resources Control Board
Telephone: 866-480-1028
Last EDR Contact: 09/07/2021
Next Scheduled EDR Contact: 12/20/2021
Data Release Frequency: Varies

OTHER OIL GAS: Other Oil & Gas Projects Sites (GEOTRACKER)

Other Oil & Gas Projects sites

Date of Government Version: 06/03/2021
Date Data Arrived at EDR: 06/03/2021
Date Made Active in Reports: 08/24/2021
Number of Days to Update: 82

Source: State Water Resources Control Board
Telephone: 866-480-1028
Last EDR Contact: 09/07/2021
Next Scheduled EDR Contact: 12/20/2021
Data Release Frequency: Varies

GOVERNMENT RECORDS SEARCHED / DATA CURRENCY TRACKING

PROD WATER PONDS: Produced Water Ponds Sites (GEOTRACKER)

Produced water ponds sites

Date of Government Version: 06/03/2021
Date Data Arrived at EDR: 06/03/2021
Date Made Active in Reports: 08/24/2021
Number of Days to Update: 82

Source: State Water Resources Control Board
Telephone: 866-480-1028
Last EDR Contact: 09/07/2021
Next Scheduled EDR Contact: 12/20/2021
Data Release Frequency: Varies

SAMPLING POINT: Sampling Point ? Public Sites (GEOTRACKER)

Sampling point - public sites

Date of Government Version: 06/03/2021
Date Data Arrived at EDR: 06/03/2021
Date Made Active in Reports: 08/24/2021
Number of Days to Update: 82

Source: State Water Resources Control Board
Telephone: 866-480-1028
Last EDR Contact: 09/07/2021
Next Scheduled EDR Contact: 12/20/2021
Data Release Frequency: Varies

WELL STIM PROJ: Well Stimulation Project (GEOTRACKER)

Includes areas of groundwater monitoring plans, a depiction of the monitoring network, and the facilities, boundaries, and subsurface characteristics of the oilfield and the features (oil and gas wells, produced water ponds, UIC wells, water supply wells, etc?) being monitored

Date of Government Version: 06/03/2021
Date Data Arrived at EDR: 06/03/2021
Date Made Active in Reports: 08/25/2021
Number of Days to Update: 83

Source: State Water Resources Control Board
Telephone: 866-480-1028
Last EDR Contact: 09/07/2021
Next Scheduled EDR Contact: 12/20/2021
Data Release Frequency: Varies

PCS: Permit Compliance System

PCS is a computerized management information system that contains data on National Pollutant Discharge Elimination System (NPDES) permit holding facilities. PCS tracks the permit, compliance, and enforcement status of NPDES facilities.

Date of Government Version: 07/14/2011
Date Data Arrived at EDR: 08/05/2011
Date Made Active in Reports: 09/29/2011
Number of Days to Update: 55

Source: EPA, Office of Water
Telephone: 202-564-2496
Last EDR Contact: 09/30/2021
Next Scheduled EDR Contact: 01/17/2022
Data Release Frequency: Semi-Annually

PCS INACTIVE: Listing of Inactive PCS Permits

An inactive permit is a facility that has shut down or is no longer discharging.

Date of Government Version: 11/05/2014
Date Data Arrived at EDR: 01/06/2015
Date Made Active in Reports: 05/06/2015
Number of Days to Update: 120

Source: EPA
Telephone: 202-564-2496
Last EDR Contact: 09/30/2021
Next Scheduled EDR Contact: 01/17/2022
Data Release Frequency: Semi-Annually

PCS ENF: Enforcement data

No description is available for this data

Date of Government Version: 12/31/2014
Date Data Arrived at EDR: 02/05/2015
Date Made Active in Reports: 03/06/2015
Number of Days to Update: 29

Source: EPA
Telephone: 202-564-2497
Last EDR Contact: 09/30/2021
Next Scheduled EDR Contact: 01/17/2022
Data Release Frequency: Varies

MINES MRDS: Mineral Resources Data System

Mineral Resources Data System

GOVERNMENT RECORDS SEARCHED / DATA CURRENCY TRACKING

Date of Government Version: 04/06/2018
Date Data Arrived at EDR: 10/21/2019
Date Made Active in Reports: 10/24/2019
Number of Days to Update: 3

Source: USGS
Telephone: 703-648-6533
Last EDR Contact: 08/26/2021
Next Scheduled EDR Contact: 12/06/2021
Data Release Frequency: Varies

HWTS: Hazardous Waste Tracking System

DTSC maintains the Hazardous Waste Tracking System that stores ID number information since the early 1980s and manifest data since 1993. The system collects both manifest copies from the generator and destination facility.

Date of Government Version: 07/13/2021
Date Data Arrived at EDR: 07/14/2021
Date Made Active in Reports: 10/06/2021
Number of Days to Update: 84

Source: Department of Toxic Substances Control
Telephone: 916-324-2444
Last EDR Contact: 09/30/2021
Next Scheduled EDR Contact: 01/17/2022
Data Release Frequency: Varies

EDR HIGH RISK HISTORICAL RECORDS

EDR Exclusive Records

EDR MGP: EDR Proprietary Manufactured Gas Plants

The EDR Proprietary Manufactured Gas Plant Database includes records of coal gas plants (manufactured gas plants) compiled by EDR's researchers. Manufactured gas sites were used in the United States from the 1800's to 1950's to produce a gas that could be distributed and used as fuel. These plants used whale oil, rosin, coal, or a mixture of coal, oil, and water that also produced a significant amount of waste. Many of the byproducts of the gas production, such as coal tar (oily waste containing volatile and non-volatile chemicals), sludges, oils and other compounds are potentially hazardous to human health and the environment. The byproduct from this process was frequently disposed of directly at the plant site and can remain or spread slowly, serving as a continuous source of soil and groundwater contamination.

Date of Government Version: N/A
Date Data Arrived at EDR: N/A
Date Made Active in Reports: N/A
Number of Days to Update: N/A

Source: EDR, Inc.
Telephone: N/A
Last EDR Contact: N/A
Next Scheduled EDR Contact: N/A
Data Release Frequency: No Update Planned

EDR Hist Auto: EDR Exclusive Historical Auto Stations

EDR has searched selected national collections of business directories and has collected listings of potential gas station/filling station/service station sites that were available to EDR researchers. EDR's review was limited to those categories of sources that might, in EDR's opinion, include gas station/filling station/service station establishments. The categories reviewed included, but were not limited to gas, gas station, gasoline station, filling station, auto, automobile repair, auto service station, service station, etc. This database falls within a category of information EDR classifies as "High Risk Historical Records", or HRHR. EDR's HRHR effort presents unique and sometimes proprietary data about past sites and operations that typically create environmental concerns, but may not show up in current government records searches.

Date of Government Version: N/A
Date Data Arrived at EDR: N/A
Date Made Active in Reports: N/A
Number of Days to Update: N/A

Source: EDR, Inc.
Telephone: N/A
Last EDR Contact: N/A
Next Scheduled EDR Contact: N/A
Data Release Frequency: Varies

EDR Hist Cleaner: EDR Exclusive Historical Cleaners

EDR has searched selected national collections of business directories and has collected listings of potential dry cleaner sites that were available to EDR researchers. EDR's review was limited to those categories of sources that might, in EDR's opinion, include dry cleaning establishments. The categories reviewed included, but were not limited to dry cleaners, cleaners, laundry, laundromat, cleaning/laundry, wash & dry etc. This database falls within a category of information EDR classifies as "High Risk Historical Records", or HRHR. EDR's HRHR effort presents unique and sometimes proprietary data about past sites and operations that typically create environmental concerns, but may not show up in current government records searches.

GOVERNMENT RECORDS SEARCHED / DATA CURRENCY TRACKING

Date of Government Version: N/A
Date Data Arrived at EDR: N/A
Date Made Active in Reports: N/A
Number of Days to Update: N/A

Source: EDR, Inc.
Telephone: N/A
Last EDR Contact: N/A
Next Scheduled EDR Contact: N/A
Data Release Frequency: Varies

EDR RECOVERED GOVERNMENT ARCHIVES

Exclusive Recovered Govt. Archives

RGA LF: Recovered Government Archive Solid Waste Facilities List

The EDR Recovered Government Archive Landfill database provides a list of landfills derived from historical databases and includes many records that no longer appear in current government lists. Compiled from Records formerly available from the Department of Resources Recycling and Recovery in California.

Date of Government Version: N/A
Date Data Arrived at EDR: 07/01/2013
Date Made Active in Reports: 01/13/2014
Number of Days to Update: 196

Source: Department of Resources Recycling and Recovery
Telephone: N/A
Last EDR Contact: 06/01/2012
Next Scheduled EDR Contact: N/A
Data Release Frequency: Varies

RGA LUST: Recovered Government Archive Leaking Underground Storage Tank

The EDR Recovered Government Archive Leaking Underground Storage Tank database provides a list of LUST incidents derived from historical databases and includes many records that no longer appear in current government lists. Compiled from Records formerly available from the State Water Resources Control Board in California.

Date of Government Version: N/A
Date Data Arrived at EDR: 07/01/2013
Date Made Active in Reports: 12/30/2013
Number of Days to Update: 182

Source: State Water Resources Control Board
Telephone: N/A
Last EDR Contact: 06/01/2012
Next Scheduled EDR Contact: N/A
Data Release Frequency: Varies

COUNTY RECORDS

ALAMEDA COUNTY:

CS ALAMEDA: Contaminated Sites

A listing of contaminated sites overseen by the Toxic Release Program (oil and groundwater contamination from chemical releases and spills) and the Leaking Underground Storage Tank Program (soil and ground water contamination from leaking petroleum USTs).

Date of Government Version: 01/09/2019
Date Data Arrived at EDR: 01/11/2019
Date Made Active in Reports: 03/05/2019
Number of Days to Update: 53

Source: Alameda County Environmental Health Services
Telephone: 510-567-6700
Last EDR Contact: 09/30/2021
Next Scheduled EDR Contact: 01/17/2022
Data Release Frequency: Semi-Annually

UST ALAMEDA: Underground Tanks

Underground storage tank sites located in Alameda county.

Date of Government Version: 06/29/2021
Date Data Arrived at EDR: 06/30/2021
Date Made Active in Reports: 09/22/2021
Number of Days to Update: 84

Source: Alameda County Environmental Health Services
Telephone: 510-567-6700
Last EDR Contact: 09/30/2021
Next Scheduled EDR Contact: 01/17/2022
Data Release Frequency: Semi-Annually

AMADOR COUNTY:

GOVERNMENT RECORDS SEARCHED / DATA CURRENCY TRACKING

CUPA AMADOR: CUPA Facility List Cupa Facility List

Date of Government Version: 08/05/2021
Date Data Arrived at EDR: 08/06/2021
Date Made Active in Reports: 09/17/2021
Number of Days to Update: 42

Source: Amador County Environmental Health
Telephone: 209-223-6439
Last EDR Contact: 07/26/2021
Next Scheduled EDR Contact: 11/15/2021
Data Release Frequency: Varies

BUTTE COUNTY:

CUPA BUTTE: CUPA Facility Listing Cupa facility list.

Date of Government Version: 04/21/2017
Date Data Arrived at EDR: 04/25/2017
Date Made Active in Reports: 08/09/2017
Number of Days to Update: 106

Source: Public Health Department
Telephone: 530-538-7149
Last EDR Contact: 09/30/2021
Next Scheduled EDR Contact: 01/17/2022
Data Release Frequency: No Update Planned

CALVERAS COUNTY:

CUPA CALVERAS: CUPA Facility Listing Cupa Facility Listing

Date of Government Version: 06/15/2021
Date Data Arrived at EDR: 06/16/2021
Date Made Active in Reports: 07/02/2021
Number of Days to Update: 16

Source: Calveras County Environmental Health
Telephone: 209-754-6399
Last EDR Contact: 09/14/2021
Next Scheduled EDR Contact: 01/03/2022
Data Release Frequency: Quarterly

COLUSA COUNTY:

CUPA COLUSA: CUPA Facility List Cupa facility list.

Date of Government Version: 04/06/2020
Date Data Arrived at EDR: 04/23/2020
Date Made Active in Reports: 07/10/2020
Number of Days to Update: 78

Source: Health & Human Services
Telephone: 530-458-0396
Last EDR Contact: 07/26/2021
Next Scheduled EDR Contact: 11/15/2021
Data Release Frequency: Semi-Annually

CONTRA COSTA COUNTY:

SL CONTRA COSTA: Site List

List includes sites from the underground tank, hazardous waste generator and business plan/2185 programs.

Date of Government Version: 07/20/2021
Date Data Arrived at EDR: 07/20/2021
Date Made Active in Reports: 10/11/2021
Number of Days to Update: 83

Source: Contra Costa Health Services Department
Telephone: 925-646-2286
Last EDR Contact: 07/20/2021
Next Scheduled EDR Contact: 11/08/2021
Data Release Frequency: Semi-Annually

DEL NORTE COUNTY:

GOVERNMENT RECORDS SEARCHED / DATA CURRENCY TRACKING

CUPA DEL NORTE: CUPA Facility List Cupa Facility list

Date of Government Version: 06/29/2021
Date Data Arrived at EDR: 07/23/2021
Date Made Active in Reports: 10/08/2021
Number of Days to Update: 77

Source: Del Norte County Environmental Health Division
Telephone: 707-465-0426
Last EDR Contact: 07/20/2021
Next Scheduled EDR Contact: 11/08/2021
Data Release Frequency: Varies

EL DORADO COUNTY:

CUPA EL DORADO: CUPA Facility List CUPA facility list.

Date of Government Version: 05/10/2021
Date Data Arrived at EDR: 05/12/2021
Date Made Active in Reports: 07/26/2021
Number of Days to Update: 75

Source: El Dorado County Environmental Management Department
Telephone: 530-621-6623
Last EDR Contact: 07/20/2021
Next Scheduled EDR Contact: 11/08/2021
Data Release Frequency: Varies

FRESNO COUNTY:

CUPA FRESNO: CUPA Resources List

Certified Unified Program Agency. CUPA's are responsible for implementing a unified hazardous materials and hazardous waste management regulatory program. The agency provides oversight of businesses that deal with hazardous materials, operate underground storage tanks or aboveground storage tanks.

Date of Government Version: 04/09/2021
Date Data Arrived at EDR: 06/23/2021
Date Made Active in Reports: 09/17/2021
Number of Days to Update: 86

Source: Dept. of Community Health
Telephone: 559-445-3271
Last EDR Contact: 10/01/2021
Next Scheduled EDR Contact: 01/10/2022
Data Release Frequency: Semi-Annually

GLENN COUNTY:

CUPA GLENN: CUPA Facility List Cupa facility list

Date of Government Version: 01/22/2018
Date Data Arrived at EDR: 01/24/2018
Date Made Active in Reports: 03/14/2018
Number of Days to Update: 49

Source: Glenn County Air Pollution Control District
Telephone: 830-934-6500
Last EDR Contact: 07/13/2021
Next Scheduled EDR Contact: 11/01/2021
Data Release Frequency: No Update Planned

HUMBOLDT COUNTY:

CUPA HUMBOLDT: CUPA Facility List CUPA facility list.

Date of Government Version: 05/17/2021
Date Data Arrived at EDR: 05/18/2021
Date Made Active in Reports: 05/20/2021
Number of Days to Update: 2

Source: Humboldt County Environmental Health
Telephone: N/A
Last EDR Contact: 08/10/2021
Next Scheduled EDR Contact: 11/29/2021
Data Release Frequency: Semi-Annually

IMPERIAL COUNTY:

GOVERNMENT RECORDS SEARCHED / DATA CURRENCY TRACKING

CUPA IMPERIAL: CUPA Facility List Cupa facility list.

Date of Government Version: 07/13/2021
Date Data Arrived at EDR: 07/15/2021
Date Made Active in Reports: 10/06/2021
Number of Days to Update: 83

Source: San Diego Border Field Office
Telephone: 760-339-2777
Last EDR Contact: 07/13/2021
Next Scheduled EDR Contact: 11/01/2021
Data Release Frequency: Varies

INYO COUNTY:

CUPA INYO: CUPA Facility List Cupa facility list.

Date of Government Version: 04/02/2018
Date Data Arrived at EDR: 04/03/2018
Date Made Active in Reports: 06/14/2018
Number of Days to Update: 72

Source: Inyo County Environmental Health Services
Telephone: 760-878-0238
Last EDR Contact: 08/10/2021
Next Scheduled EDR Contact: 11/29/2021
Data Release Frequency: Varies

KERN COUNTY:

CUPA KERN: CUPA Facility List

A listing of sites included in the Kern County Hazardous Material Business Plan.

Date of Government Version: 07/06/2021
Date Data Arrived at EDR: 08/12/2021
Date Made Active in Reports: 10/07/2021
Number of Days to Update: 56

Source: Kern County Public Health
Telephone: 661-321-3000
Last EDR Contact: 08/10/2021
Next Scheduled EDR Contact: 11/15/2021
Data Release Frequency: Varies

UST KERN: Underground Storage Tank Sites & Tank Listing Kern County Sites and Tanks Listing.

Date of Government Version: 07/06/2021
Date Data Arrived at EDR: 08/12/2021
Date Made Active in Reports: 08/18/2021
Number of Days to Update: 6

Source: Kern County Environment Health Services Department
Telephone: 661-862-8700
Last EDR Contact: 08/10/2021
Next Scheduled EDR Contact: 11/15/2021
Data Release Frequency: Quarterly

KINGS COUNTY:

CUPA KINGS: CUPA Facility List

A listing of sites included in the county's Certified Unified Program Agency database. California's Secretary for Environmental Protection established the unified hazardous materials and hazardous waste regulatory program as required by chapter 6.11 of the California Health and Safety Code. The Unified Program consolidates the administration, permits, inspections, and enforcement activities.

Date of Government Version: 12/03/2020
Date Data Arrived at EDR: 01/26/2021
Date Made Active in Reports: 04/14/2021
Number of Days to Update: 78

Source: Kings County Department of Public Health
Telephone: 559-584-1411
Last EDR Contact: 09/07/2021
Next Scheduled EDR Contact: 11/29/2021
Data Release Frequency: Varies

LAKE COUNTY:

GOVERNMENT RECORDS SEARCHED / DATA CURRENCY TRACKING

CUPA LAKE: CUPA Facility List Cupa facility list

Date of Government Version: 05/10/2021
Date Data Arrived at EDR: 05/12/2021
Date Made Active in Reports: 07/26/2021
Number of Days to Update: 75

Source: Lake County Environmental Health
Telephone: 707-263-1164
Last EDR Contact: 10/06/2021
Next Scheduled EDR Contact: 01/24/2022
Data Release Frequency: Varies

LASSEN COUNTY:

CUPA LASSEN: CUPA Facility List Cupa facility list

Date of Government Version: 07/31/2020
Date Data Arrived at EDR: 08/21/2020
Date Made Active in Reports: 11/09/2020
Number of Days to Update: 80

Source: Lassen County Environmental Health
Telephone: 530-251-8528
Last EDR Contact: 09/09/2021
Next Scheduled EDR Contact: 11/01/2021
Data Release Frequency: Varies

LOS ANGELES COUNTY:

AOCONCERN: Key Areas of Concerns in Los Angeles County

San Gabriel Valley areas where VOC contamination is at or above the MCL as designated by region 9 EPA office. Date of Government Version: 3/30/2009 Exide Site area is a cleanup plan of lead-impacted soil surrounding the former Exide Facility as designated by the DTSC. Date of Government Version: 7/17/2017

Date of Government Version: 03/30/2009
Date Data Arrived at EDR: 03/31/2009
Date Made Active in Reports: 10/23/2009
Number of Days to Update: 206

Source: N/A
Telephone: N/A
Last EDR Contact: 09/09/2021
Next Scheduled EDR Contact: 12/27/2021
Data Release Frequency: No Update Planned

HMS LOS ANGELES: HMS: Street Number List

Industrial Waste and Underground Storage Tank Sites.

Date of Government Version: 07/08/2021
Date Data Arrived at EDR: 07/09/2021
Date Made Active in Reports: 09/29/2021
Number of Days to Update: 82

Source: Department of Public Works
Telephone: 626-458-3517
Last EDR Contact: 09/30/2021
Next Scheduled EDR Contact: 01/17/2022
Data Release Frequency: Semi-Annually

LF LOS ANGELES: List of Solid Waste Facilities Solid Waste Facilities in Los Angeles County.

Date of Government Version: 07/09/2021
Date Data Arrived at EDR: 07/09/2021
Date Made Active in Reports: 09/29/2021
Number of Days to Update: 82

Source: La County Department of Public Works
Telephone: 818-458-5185
Last EDR Contact: 10/08/2021
Next Scheduled EDR Contact: 01/24/2022
Data Release Frequency: Varies

LF LOS ANGELES CITY: City of Los Angeles Landfills

Landfills owned and maintained by the City of Los Angeles.

Date of Government Version: 01/01/2021
Date Data Arrived at EDR: 02/18/2021
Date Made Active in Reports: 05/10/2021
Number of Days to Update: 81

Source: Engineering & Construction Division
Telephone: 213-473-7869
Last EDR Contact: 10/05/2021
Next Scheduled EDR Contact: 01/24/2022
Data Release Frequency: Varies

GOVERNMENT RECORDS SEARCHED / DATA CURRENCY TRACKING

LOS ANGELES AST: Active & Inactive AST Inventory

A listing of active & inactive above ground petroleum storage tank site locations, located in the City of Los Angeles.

Date of Government Version: 06/01/2019	Source: Los Angeles Fire Department
Date Data Arrived at EDR: 06/25/2019	Telephone: 213-978-3800
Date Made Active in Reports: 08/22/2019	Last EDR Contact: 09/24/2021
Number of Days to Update: 58	Next Scheduled EDR Contact: 01/03/2022
	Data Release Frequency: Varies

LOS ANGELES CO LF METHANE: Methane Producing Landfills

This data was created on April 30, 2012 to represent known disposal sites in Los Angeles County that may produce and emanate methane gas. The shapefile contains disposal sites within Los Angeles County that once accepted degradable refuse material. Information used to create this data was extracted from a landfill survey performed by County Engineers (Major Waste System Map, 1973) as well as historical records from CalRecycle, Regional Water Quality Control Board, and Los Angeles County Department of Public Health

Date of Government Version: 02/04/2021	Source: Los Angeles County Department of Public Works
Date Data Arrived at EDR: 04/16/2021	Telephone: 626-458-6973
Date Made Active in Reports: 04/21/2021	Last EDR Contact: 10/08/2021
Number of Days to Update: 5	Next Scheduled EDR Contact: 01/24/2022
	Data Release Frequency: No Update Planned

LOS ANGELES HM: Active & Inactive Hazardous Materials Inventory

A listing of active & inactive hazardous materials facility locations, located in the City of Los Angeles.

Date of Government Version: 04/19/2021	Source: Los Angeles Fire Department
Date Data Arrived at EDR: 06/17/2021	Telephone: 213-978-3800
Date Made Active in Reports: 06/28/2021	Last EDR Contact: 09/24/2021
Number of Days to Update: 11	Next Scheduled EDR Contact: 01/03/2022
	Data Release Frequency: Varies

LOS ANGELES UST: Active & Inactive UST Inventory

A listing of active & inactive underground storage tank site locations and underground storage tank historical sites, located in the City of Los Angeles.

Date of Government Version: 04/19/2021	Source: Los Angeles Fire Department
Date Data Arrived at EDR: 06/17/2021	Telephone: 213-978-3800
Date Made Active in Reports: 09/14/2021	Last EDR Contact: 09/24/2021
Number of Days to Update: 89	Next Scheduled EDR Contact: 01/03/2022
	Data Release Frequency: Varies

SITE MIT LOS ANGELES: Site Mitigation List

Industrial sites that have had some sort of spill or complaint.

Date of Government Version: 05/26/2021	Source: Community Health Services
Date Data Arrived at EDR: 07/09/2021	Telephone: 323-890-7806
Date Made Active in Reports: 09/29/2021	Last EDR Contact: 07/09/2021
Number of Days to Update: 82	Next Scheduled EDR Contact: 10/25/2021
	Data Release Frequency: Annually

UST EL SEGUNDO: City of El Segundo Underground Storage Tank

Underground storage tank sites located in El Segundo city.

Date of Government Version: 01/21/2017	Source: City of El Segundo Fire Department
Date Data Arrived at EDR: 04/19/2017	Telephone: 310-524-2236
Date Made Active in Reports: 05/10/2017	Last EDR Contact: 10/06/2021
Number of Days to Update: 21	Next Scheduled EDR Contact: 01/24/2022
	Data Release Frequency: No Update Planned

GOVERNMENT RECORDS SEARCHED / DATA CURRENCY TRACKING

UST LONG BEACH: City of Long Beach Underground Storage Tank
Underground storage tank sites located in the city of Long Beach.

Date of Government Version: 04/22/2019	Source: City of Long Beach Fire Department
Date Data Arrived at EDR: 04/23/2019	Telephone: 562-570-2563
Date Made Active in Reports: 06/27/2019	Last EDR Contact: 07/13/2021
Number of Days to Update: 65	Next Scheduled EDR Contact: 11/01/2021
	Data Release Frequency: Varies

UST TORRANCE: City of Torrance Underground Storage Tank
Underground storage tank sites located in the city of Torrance.

Date of Government Version: 02/02/2021	Source: City of Torrance Fire Department
Date Data Arrived at EDR: 04/28/2021	Telephone: 310-618-2973
Date Made Active in Reports: 07/13/2021	Last EDR Contact: 07/13/2021
Number of Days to Update: 76	Next Scheduled EDR Contact: 11/01/2021
	Data Release Frequency: Semi-Annually

MADERA COUNTY:

CUPA MADERA: CUPA Facility List

A listing of sites included in the county's Certified Unified Program Agency database. California's Secretary for Environmental Protection established the unified hazardous materials and hazardous waste regulatory program as required by chapter 6.11 of the California Health and Safety Code. The Unified Program consolidates the administration, permits, inspections, and enforcement activities.

Date of Government Version: 08/10/2020	Source: Madera County Environmental Health
Date Data Arrived at EDR: 08/12/2020	Telephone: 559-675-7823
Date Made Active in Reports: 10/23/2020	Last EDR Contact: 08/10/2021
Number of Days to Update: 72	Next Scheduled EDR Contact: 11/29/2021
	Data Release Frequency: Varies

MARIN COUNTY:

UST MARIN: Underground Storage Tank Sites
Currently permitted USTs in Marin County.

Date of Government Version: 09/26/2018	Source: Public Works Department Waste Management
Date Data Arrived at EDR: 10/04/2018	Telephone: 415-473-6647
Date Made Active in Reports: 11/02/2018	Last EDR Contact: 09/23/2021
Number of Days to Update: 29	Next Scheduled EDR Contact: 01/10/2022
	Data Release Frequency: Semi-Annually

MENDOCINO COUNTY:

UST MENDOCINO: Mendocino County UST Database
A listing of underground storage tank locations in Mendocino County.

Date of Government Version: 03/24/2021	Source: Department of Public Health
Date Data Arrived at EDR: 04/07/2021	Telephone: 707-463-4466
Date Made Active in Reports: 06/24/2021	Last EDR Contact: 08/17/2021
Number of Days to Update: 78	Next Scheduled EDR Contact: 12/06/2021
	Data Release Frequency: Annually

MERCED COUNTY:

GOVERNMENT RECORDS SEARCHED / DATA CURRENCY TRACKING

CUPA MERCED: CUPA Facility List CUPA facility list.

Date of Government Version: 05/13/2021
Date Data Arrived at EDR: 05/14/2021
Date Made Active in Reports: 07/26/2021
Number of Days to Update: 73

Source: Merced County Environmental Health
Telephone: 209-381-1094
Last EDR Contact: 08/09/2021
Next Scheduled EDR Contact: 11/28/2021
Data Release Frequency: Varies

MONO COUNTY:

CUPA MONO: CUPA Facility List CUPA Facility List

Date of Government Version: 02/22/2021
Date Data Arrived at EDR: 03/02/2021
Date Made Active in Reports: 05/19/2021
Number of Days to Update: 78

Source: Mono County Health Department
Telephone: 760-932-5580
Last EDR Contact: 08/31/2021
Next Scheduled EDR Contact: 12/06/3021
Data Release Frequency: Varies

MONTEREY COUNTY:

CUPA MONTEREY: CUPA Facility Listing CUPA Program listing from the Environmental Health Division.

Date of Government Version: 06/23/2021
Date Data Arrived at EDR: 06/23/2021
Date Made Active in Reports: 06/24/2021
Number of Days to Update: 1

Source: Monterey County Health Department
Telephone: 831-796-1297
Last EDR Contact: 09/23/2021
Next Scheduled EDR Contact: 01/10/2022
Data Release Frequency: Varies

NAPA COUNTY:

LUST NAPA: Sites With Reported Contamination A listing of leaking underground storage tank sites located in Napa county.

Date of Government Version: 01/09/2017
Date Data Arrived at EDR: 01/11/2017
Date Made Active in Reports: 03/02/2017
Number of Days to Update: 50

Source: Napa County Department of Environmental Management
Telephone: 707-253-4269
Last EDR Contact: 08/17/2021
Next Scheduled EDR Contact: 12/06/2021
Data Release Frequency: No Update Planned

UST NAPA: Closed and Operating Underground Storage Tank Sites Underground storage tank sites located in Napa county.

Date of Government Version: 09/05/2019
Date Data Arrived at EDR: 09/09/2019
Date Made Active in Reports: 10/31/2019
Number of Days to Update: 52

Source: Napa County Department of Environmental Management
Telephone: 707-253-4269
Last EDR Contact: 08/17/2021
Next Scheduled EDR Contact: 12/06/2021
Data Release Frequency: No Update Planned

NEVADA COUNTY:

CUPA NEVADA: CUPA Facility List CUPA facility list.

GOVERNMENT RECORDS SEARCHED / DATA CURRENCY TRACKING

Date of Government Version: 04/28/2021
Date Data Arrived at EDR: 04/29/2021
Date Made Active in Reports: 07/15/2021
Number of Days to Update: 77

Source: Community Development Agency
Telephone: 530-265-1467
Last EDR Contact: 07/20/2021
Next Scheduled EDR Contact: 11/08/2021
Data Release Frequency: Varies

ORANGE COUNTY:

IND_SITE ORANGE: List of Industrial Site Cleanups
Petroleum and non-petroleum spills.

Date of Government Version: 03/01/2021
Date Data Arrived at EDR: 04/30/2021
Date Made Active in Reports: 07/19/2021
Number of Days to Update: 80

Source: Health Care Agency
Telephone: 714-834-3446
Last EDR Contact: 07/29/2021
Next Scheduled EDR Contact: 11/15/2021
Data Release Frequency: Annually

LUST ORANGE: List of Underground Storage Tank Cleanups
Orange County Underground Storage Tank Cleanups (LUST).

Date of Government Version: 03/01/2021
Date Data Arrived at EDR: 05/03/2021
Date Made Active in Reports: 05/12/2021
Number of Days to Update: 9

Source: Health Care Agency
Telephone: 714-834-3446
Last EDR Contact: 04/29/2021
Next Scheduled EDR Contact: 11/15/2021
Data Release Frequency: Quarterly

UST ORANGE: List of Underground Storage Tank Facilities
Orange County Underground Storage Tank Facilities (UST).

Date of Government Version: 04/29/2021
Date Data Arrived at EDR: 04/30/2021
Date Made Active in Reports: 07/19/2021
Number of Days to Update: 80

Source: Health Care Agency
Telephone: 714-834-3446
Last EDR Contact: 07/29/2021
Next Scheduled EDR Contact: 11/15/2021
Data Release Frequency: Quarterly

PLACER COUNTY:

MS PLACER: Master List of Facilities
List includes aboveground tanks, underground tanks and cleanup sites.

Date of Government Version: 05/25/2021
Date Data Arrived at EDR: 05/26/2021
Date Made Active in Reports: 06/01/2021
Number of Days to Update: 6

Source: Placer County Health and Human Services
Telephone: 530-745-2363
Last EDR Contact: 08/24/2021
Next Scheduled EDR Contact: 12/13/2021
Data Release Frequency: Semi-Annually

PLUMAS COUNTY:

CUPA PLUMAS: CUPA Facility List
Plumas County CUPA Program facilities.

Date of Government Version: 03/31/2019
Date Data Arrived at EDR: 04/23/2019
Date Made Active in Reports: 06/26/2019
Number of Days to Update: 64

Source: Plumas County Environmental Health
Telephone: 530-283-6355
Last EDR Contact: 07/13/2021
Next Scheduled EDR Contact: 11/01/2021
Data Release Frequency: Varies

RIVERSIDE COUNTY:

GOVERNMENT RECORDS SEARCHED / DATA CURRENCY TRACKING

LUST RIVERSIDE: Listing of Underground Tank Cleanup Sites

Riverside County Underground Storage Tank Cleanup Sites (LUST).

Date of Government Version: 06/29/2021
Date Data Arrived at EDR: 06/30/2021
Date Made Active in Reports: 07/14/2021
Number of Days to Update: 14

Source: Department of Environmental Health
Telephone: 951-358-5055
Last EDR Contact: 09/09/2021
Next Scheduled EDR Contact: 12/27/2021
Data Release Frequency: Quarterly

UST RIVERSIDE: Underground Storage Tank Tank List

Underground storage tank sites located in Riverside county.

Date of Government Version: 06/29/2021
Date Data Arrived at EDR: 06/30/2021
Date Made Active in Reports: 07/14/2021
Number of Days to Update: 14

Source: Department of Environmental Health
Telephone: 951-358-5055
Last EDR Contact: 09/09/2021
Next Scheduled EDR Contact: 12/27/2021
Data Release Frequency: Quarterly

SACRAMENTO COUNTY:

CS SACRAMENTO: Toxic Site Clean-Up List

List of sites where unauthorized releases of potentially hazardous materials have occurred.

Date of Government Version: 03/30/2021
Date Data Arrived at EDR: 04/01/2021
Date Made Active in Reports: 06/23/2021
Number of Days to Update: 83

Source: Sacramento County Environmental Management
Telephone: 916-875-8406
Last EDR Contact: 09/28/2021
Next Scheduled EDR Contact: 01/10/2022
Data Release Frequency: Quarterly

ML SACRAMENTO: Master Hazardous Materials Facility List

Any business that has hazardous materials on site - hazardous material storage sites, underground storage tanks, waste generators.

Date of Government Version: 03/30/2021
Date Data Arrived at EDR: 04/01/2021
Date Made Active in Reports: 06/25/2021
Number of Days to Update: 85

Source: Sacramento County Environmental Management
Telephone: 916-875-8406
Last EDR Contact: 10/01/2021
Next Scheduled EDR Contact: 01/10/2022
Data Release Frequency: Quarterly

SAN BENITO COUNTY:

CUPA SAN BENITO: CUPA Facility List

Cupa facility list

Date of Government Version: 04/28/2021
Date Data Arrived at EDR: 04/29/2021
Date Made Active in Reports: 05/03/2021
Number of Days to Update: 4

Source: San Benito County Environmental Health
Telephone: N/A
Last EDR Contact: 07/26/2021
Next Scheduled EDR Contact: 11/15/2021
Data Release Frequency: Varies

SAN BERNARDINO COUNTY:

PERMITS SAN BERNARDINO: Hazardous Material Permits

This listing includes underground storage tanks, medical waste handlers/generators, hazardous materials handlers, hazardous waste generators, and waste oil generators/handlers.

GOVERNMENT RECORDS SEARCHED / DATA CURRENCY TRACKING

Date of Government Version: 05/19/2021
Date Data Arrived at EDR: 05/19/2021
Date Made Active in Reports: 06/07/2021
Number of Days to Update: 19

Source: San Bernardino County Fire Department Hazardous Materials Division
Telephone: 909-387-3041
Last EDR Contact: 07/27/2021
Next Scheduled EDR Contact: 11/15/2021
Data Release Frequency: Quarterly

SAN DIEGO COUNTY:

HMMD SAN DIEGO: Hazardous Materials Management Division Database

The database includes: HE58 - This report contains the business name, site address, business phone number, establishment 'H' permit number, type of permit, and the business status. HE17 - In addition to providing the same information provided in the HE58 listing, HE17 provides inspection dates, violations received by the establishment, hazardous waste generated, the quantity, method of storage, treatment/disposal of waste and the hauler, and information on underground storage tanks. Unauthorized Release List - Includes a summary of environmental contamination cases in San Diego County (underground tank cases, non-tank cases, groundwater contamination, and soil contamination are included.)

Date of Government Version: 05/28/2021
Date Data Arrived at EDR: 05/28/2021
Date Made Active in Reports: 08/20/2021
Number of Days to Update: 84

Source: Hazardous Materials Management Division
Telephone: 619-338-2268
Last EDR Contact: 08/31/2021
Next Scheduled EDR Contact: 12/13/2021
Data Release Frequency: Quarterly

LF SAN DIEGO: Solid Waste Facilities

San Diego County Solid Waste Facilities.

Date of Government Version: 10/01/2020
Date Data Arrived at EDR: 11/23/2020
Date Made Active in Reports: 02/08/2021
Number of Days to Update: 77

Source: Department of Health Services
Telephone: 619-338-2209
Last EDR Contact: 07/27/2021
Next Scheduled EDR Contact: 11/01/2021
Data Release Frequency: Varies

SAN DIEGO CO LOP: Local Oversight Program Listing

A listing of all LOP release sites that are or were under the County of San Diego's jurisdiction. Included are closed or transferred cases, open cases, and cases that did not have a case type indicated. The cases without a case type are mostly complaints; however, some of them could be LOP cases.

Date of Government Version: 07/14/2020
Date Data Arrived at EDR: 07/16/2020
Date Made Active in Reports: 09/29/2020
Number of Days to Update: 75

Source: Department of Environmental Health
Telephone: 858-505-6874
Last EDR Contact: 07/13/2021
Next Scheduled EDR Contact: 11/01/2021
Data Release Frequency: Varies

SAN DIEGO CO SAM: Environmental Case Listing

The listing contains all underground tank release cases and projects pertaining to properties contaminated with hazardous substances that are actively under review by the Site Assessment and Mitigation Program.

Date of Government Version: 03/23/2010
Date Data Arrived at EDR: 06/15/2010
Date Made Active in Reports: 07/09/2010
Number of Days to Update: 24

Source: San Diego County Department of Environmental Health
Telephone: 619-338-2371
Last EDR Contact: 08/24/2021
Next Scheduled EDR Contact: 12/13/2021
Data Release Frequency: No Update Planned

SAN FRANCISCO COUNTY:

CUPA SAN FRANCISCO CO: CUPA Facility Listing
Cupa facilities

GOVERNMENT RECORDS SEARCHED / DATA CURRENCY TRACKING

Date of Government Version: 05/06/2021
Date Data Arrived at EDR: 05/07/2021
Date Made Active in Reports: 07/23/2021
Number of Days to Update: 77

Source: San Francisco County Department of Environmental Health
Telephone: 415-252-3896
Last EDR Contact: 07/27/2021
Next Scheduled EDR Contact: 11/15/2021
Data Release Frequency: Varies

LUST SAN FRANCISCO: Local Oversight Facilities

A listing of leaking underground storage tank sites located in San Francisco county.

Date of Government Version: 09/19/2008
Date Data Arrived at EDR: 09/19/2008
Date Made Active in Reports: 09/29/2008
Number of Days to Update: 10

Source: Department Of Public Health San Francisco County
Telephone: 415-252-3920
Last EDR Contact: 07/27/2021
Next Scheduled EDR Contact: 11/15/2021
Data Release Frequency: No Update Planned

UST SAN FRANCISCO: Underground Storage Tank Information

Underground storage tank sites located in San Francisco county.

Date of Government Version: 05/06/2021
Date Data Arrived at EDR: 05/07/2021
Date Made Active in Reports: 07/23/2021
Number of Days to Update: 77

Source: Department of Public Health
Telephone: 415-252-3920
Last EDR Contact: 07/27/2021
Next Scheduled EDR Contact: 11/15/2021
Data Release Frequency: Quarterly

SAN JOAQUIN COUNTY:

UST SAN JOAQUIN: San Joaquin Co. UST

A listing of underground storage tank locations in San Joaquin county.

Date of Government Version: 06/22/2018
Date Data Arrived at EDR: 06/26/2018
Date Made Active in Reports: 07/11/2018
Number of Days to Update: 15

Source: Environmental Health Department
Telephone: N/A
Last EDR Contact: 09/09/2021
Next Scheduled EDR Contact: 12/27/2021
Data Release Frequency: Semi-Annually

SAN LUIS OBISPO COUNTY:

CUPA SAN LUIS OBISPO: CUPA Facility List

Cupa Facility List.

Date of Government Version: 05/07/2021
Date Data Arrived at EDR: 05/11/2021
Date Made Active in Reports: 05/14/2021
Number of Days to Update: 3

Source: San Luis Obispo County Public Health Department
Telephone: 805-781-5596
Last EDR Contact: 08/10/2021
Next Scheduled EDR Contact: 11/29/2021
Data Release Frequency: Varies

SAN MATEO COUNTY:

BI SAN MATEO: Business Inventory

List includes Hazardous Materials Business Plan, hazardous waste generators, and underground storage tanks.

Date of Government Version: 02/20/2020
Date Data Arrived at EDR: 02/20/2020
Date Made Active in Reports: 04/24/2020
Number of Days to Update: 64

Source: San Mateo County Environmental Health Services Division
Telephone: 650-363-1921
Last EDR Contact: 09/10/2021
Next Scheduled EDR Contact: 12/20/2021
Data Release Frequency: Annually

GOVERNMENT RECORDS SEARCHED / DATA CURRENCY TRACKING

LUST SAN MATEO: Fuel Leak List

A listing of leaking underground storage tank sites located in San Mateo county.

Date of Government Version: 03/29/2019
Date Data Arrived at EDR: 03/29/2019
Date Made Active in Reports: 05/29/2019
Number of Days to Update: 61

Source: San Mateo County Environmental Health Services Division
Telephone: 650-363-1921
Last EDR Contact: 08/31/2021
Next Scheduled EDR Contact: 12/20/2021
Data Release Frequency: Semi-Annually

SANTA BARBARA COUNTY:

CUPA SANTA BARBARA: CUPA Facility Listing

CUPA Program Listing from the Environmental Health Services division.

Date of Government Version: 09/08/2011
Date Data Arrived at EDR: 09/09/2011
Date Made Active in Reports: 10/07/2011
Number of Days to Update: 28

Source: Santa Barbara County Public Health Department
Telephone: 805-686-8167
Last EDR Contact: 08/10/2021
Next Scheduled EDR Contact: 11/29/2021
Data Release Frequency: No Update Planned

SANTA CLARA COUNTY:

CUPA SANTA CLARA: Cupa Facility List

Cupa facility list

Date of Government Version: 02/24/2021
Date Data Arrived at EDR: 02/26/2021
Date Made Active in Reports: 05/19/2021
Number of Days to Update: 82

Source: Department of Environmental Health
Telephone: 408-918-1973
Last EDR Contact: 08/04/2021
Next Scheduled EDR Contact: 11/29/2021
Data Release Frequency: Varies

HIST LUST SANTA CLARA: HIST LUST - Fuel Leak Site Activity Report

A listing of open and closed leaking underground storage tanks. This listing is no longer updated by the county. Leaking underground storage tanks are now handled by the Department of Environmental Health.

Date of Government Version: 03/29/2005
Date Data Arrived at EDR: 03/30/2005
Date Made Active in Reports: 04/21/2005
Number of Days to Update: 22

Source: Santa Clara Valley Water District
Telephone: 408-265-2600
Last EDR Contact: 03/23/2009
Next Scheduled EDR Contact: 06/22/2009
Data Release Frequency: No Update Planned

LUST SANTA CLARA: LOP Listing

A listing of leaking underground storage tanks located in Santa Clara county.

Date of Government Version: 03/03/2014
Date Data Arrived at EDR: 03/05/2014
Date Made Active in Reports: 03/18/2014
Number of Days to Update: 13

Source: Department of Environmental Health
Telephone: 408-918-3417
Last EDR Contact: 08/17/2021
Next Scheduled EDR Contact: 12/06/2021
Data Release Frequency: No Update Planned

SAN JOSE HAZMAT: Hazardous Material Facilities

Hazardous material facilities, including underground storage tank sites.

Date of Government Version: 11/03/2020
Date Data Arrived at EDR: 11/05/2020
Date Made Active in Reports: 01/26/2021
Number of Days to Update: 82

Source: City of San Jose Fire Department
Telephone: 408-535-7694
Last EDR Contact: 07/27/2021
Next Scheduled EDR Contact: 11/15/2021
Data Release Frequency: Annually

SANTA CRUZ COUNTY:

GOVERNMENT RECORDS SEARCHED / DATA CURRENCY TRACKING

CUPA SANTA CRUZ: CUPA Facility List CUPA facility listing.

Date of Government Version: 01/21/2017
Date Data Arrived at EDR: 02/22/2017
Date Made Active in Reports: 05/23/2017
Number of Days to Update: 90

Source: Santa Cruz County Environmental Health
Telephone: 831-464-2761
Last EDR Contact: 08/10/2021
Next Scheduled EDR Contact: 11/29/2021
Data Release Frequency: Varies

SHASTA COUNTY:

CUPA SHASTA: CUPA Facility List Cupa Facility List.

Date of Government Version: 06/15/2017
Date Data Arrived at EDR: 06/19/2017
Date Made Active in Reports: 08/09/2017
Number of Days to Update: 51

Source: Shasta County Department of Resource Management
Telephone: 530-225-5789
Last EDR Contact: 08/10/2021
Next Scheduled EDR Contact: 11/29/2021
Data Release Frequency: Varies

SOLANO COUNTY:

LUST SOLANO: Leaking Underground Storage Tanks

A listing of leaking underground storage tank sites located in Solano county.

Date of Government Version: 06/04/2019
Date Data Arrived at EDR: 06/06/2019
Date Made Active in Reports: 08/13/2019
Number of Days to Update: 68

Source: Solano County Department of Environmental Management
Telephone: 707-784-6770
Last EDR Contact: 08/24/2021
Next Scheduled EDR Contact: 12/13/2021
Data Release Frequency: Quarterly

UST SOLANO: Underground Storage Tanks

Underground storage tank sites located in Solano county.

Date of Government Version: 06/22/2021
Date Data Arrived at EDR: 06/23/2021
Date Made Active in Reports: 09/17/2021
Number of Days to Update: 86

Source: Solano County Department of Environmental Management
Telephone: 707-784-6770
Last EDR Contact: 09/09/2021
Next Scheduled EDR Contact: 12/12/2021
Data Release Frequency: Quarterly

SONOMA COUNTY:

CUPA SONOMA: Cupa Facility List Cupa Facility list

Date of Government Version: 07/02/2021
Date Data Arrived at EDR: 07/06/2021
Date Made Active in Reports: 07/14/2021
Number of Days to Update: 8

Source: County of Sonoma Fire & Emergency Services Department
Telephone: 707-565-1174
Last EDR Contact: 09/14/2021
Next Scheduled EDR Contact: 01/03/2022
Data Release Frequency: Varies

LUST SONOMA: Leaking Underground Storage Tank Sites

A listing of leaking underground storage tank sites located in Sonoma county.

Date of Government Version: 06/30/2021
Date Data Arrived at EDR: 06/30/2021
Date Made Active in Reports: 09/24/2021
Number of Days to Update: 86

Source: Department of Health Services
Telephone: 707-565-6565
Last EDR Contact: 09/14/2021
Next Scheduled EDR Contact: 01/03/2022
Data Release Frequency: Quarterly

STANISLAUS COUNTY:

GOVERNMENT RECORDS SEARCHED / DATA CURRENCY TRACKING

CUPA STANISLAUS: CUPA Facility List Cupa facility list

Date of Government Version: 05/14/2021
Date Data Arrived at EDR: 05/17/2021
Date Made Active in Reports: 08/03/2021
Number of Days to Update: 78

Source: Stanislaus County Department of Environmental Protection
Telephone: 209-525-6751
Last EDR Contact: 10/06/2021
Next Scheduled EDR Contact: 01/24/2022
Data Release Frequency: Varies

SUTTER COUNTY:

UST SUTTER: Underground Storage Tanks Underground storage tank sites located in Sutter county.

Date of Government Version: 05/25/2021
Date Data Arrived at EDR: 05/26/2021
Date Made Active in Reports: 08/18/2021
Number of Days to Update: 84

Source: Sutter County Environmental Health Services
Telephone: 530-822-7500
Last EDR Contact: 08/24/2021
Next Scheduled EDR Contact: 12/13/2021
Data Release Frequency: Semi-Annually

TEHAMA COUNTY:

CUPA TEHAMA: CUPA Facility List Cupa facilities

Date of Government Version: 01/13/2021
Date Data Arrived at EDR: 01/14/2021
Date Made Active in Reports: 04/06/2021
Number of Days to Update: 82

Source: Tehama County Department of Environmental Health
Telephone: 530-527-8020
Last EDR Contact: 08/24/2021
Next Scheduled EDR Contact: 11/15/2021
Data Release Frequency: Varies

TRINITY COUNTY:

CUPA TRINITY: CUPA Facility List Cupa facility list

Date of Government Version: 07/14/2021
Date Data Arrived at EDR: 07/15/2021
Date Made Active in Reports: 10/06/2021
Number of Days to Update: 83

Source: Department of Toxic Substances Control
Telephone: 760-352-0381
Last EDR Contact: 07/13/2021
Next Scheduled EDR Contact: 11/01/2021
Data Release Frequency: Varies

TULARE COUNTY:

CUPA TULARE: CUPA Facility List Cupa program facilities

Date of Government Version: 04/26/2021
Date Data Arrived at EDR: 04/28/2021
Date Made Active in Reports: 07/13/2021
Number of Days to Update: 76

Source: Tulare County Environmental Health Services Division
Telephone: 559-624-7400
Last EDR Contact: 08/24/2021
Next Scheduled EDR Contact: 11/15/2021
Data Release Frequency: Varies

TUOLUMNE COUNTY:

GOVERNMENT RECORDS SEARCHED / DATA CURRENCY TRACKING

CUPA TUOLUMNE: CUPA Facility List Cupa facility list

Date of Government Version: 04/23/2018	Source: Divison of Environmental Health
Date Data Arrived at EDR: 04/25/2018	Telephone: 209-533-5633
Date Made Active in Reports: 06/25/2018	Last EDR Contact: 07/13/2021
Number of Days to Update: 61	Next Scheduled EDR Contact: 11/01/2021
	Data Release Frequency: Varies

VENTURA COUNTY:

BWT VENTURA: Business Plan, Hazardous Waste Producers, and Operating Underground Tanks

The BWT list indicates by site address whether the Environmental Health Division has Business Plan (B), Waste Producer (W), and/or Underground Tank (T) information.

Date of Government Version: 05/26/2021	Source: Ventura County Environmental Health Division
Date Data Arrived at EDR: 07/19/2021	Telephone: 805-654-2813
Date Made Active in Reports: 10/08/2021	Last EDR Contact: 07/15/2021
Number of Days to Update: 81	Next Scheduled EDR Contact: 11/01/2021
	Data Release Frequency: Quarterly

LF VENTURA: Inventory of Illegal Abandoned and Inactive Sites

Ventura County Inventory of Closed, Illegal Abandoned, and Inactive Sites.

Date of Government Version: 12/01/2011	Source: Environmental Health Division
Date Data Arrived at EDR: 12/01/2011	Telephone: 805-654-2813
Date Made Active in Reports: 01/19/2012	Last EDR Contact: 09/23/2021
Number of Days to Update: 49	Next Scheduled EDR Contact: 01/10/2022
	Data Release Frequency: No Update Planned

LUST VENTURA: Listing of Underground Tank Cleanup Sites

Ventura County Underground Storage Tank Cleanup Sites (LUST).

Date of Government Version: 05/29/2008	Source: Environmental Health Division
Date Data Arrived at EDR: 06/24/2008	Telephone: 805-654-2813
Date Made Active in Reports: 07/31/2008	Last EDR Contact: 08/04/2021
Number of Days to Update: 37	Next Scheduled EDR Contact: 11/22/2021
	Data Release Frequency: No Update Planned

MED WASTE VENTURA: Medical Waste Program List

To protect public health and safety and the environment from potential exposure to disease causing agents, the Environmental Health Division Medical Waste Program regulates the generation, handling, storage, treatment and disposal of medical waste throughout the County.

Date of Government Version: 05/26/2021	Source: Ventura County Resource Management Agency
Date Data Arrived at EDR: 07/19/2021	Telephone: 805-654-2813
Date Made Active in Reports: 10/07/2021	Last EDR Contact: 07/15/2021
Number of Days to Update: 80	Next Scheduled EDR Contact: 11/01/2021
	Data Release Frequency: Quarterly

UST VENTURA: Underground Tank Closed Sites List

Ventura County Operating Underground Storage Tank Sites (UST)/Underground Tank Closed Sites List.

Date of Government Version: 05/26/2021	Source: Environmental Health Division
Date Data Arrived at EDR: 06/04/2021	Telephone: 805-654-2813
Date Made Active in Reports: 08/27/2021	Last EDR Contact: 09/08/2021
Number of Days to Update: 84	Next Scheduled EDR Contact: 12/20/2021
	Data Release Frequency: Quarterly

YOLO COUNTY:

GOVERNMENT RECORDS SEARCHED / DATA CURRENCY TRACKING

UST YOLO: Underground Storage Tank Comprehensive Facility Report
Underground storage tank sites located in Yolo county.

Date of Government Version: 06/22/2021	Source: Yolo County Department of Health
Date Data Arrived at EDR: 06/28/2021	Telephone: 530-666-8646
Date Made Active in Reports: 09/21/2021	Last EDR Contact: 09/23/2021
Number of Days to Update: 85	Next Scheduled EDR Contact: 01/10/2022
	Data Release Frequency: Annually

YUBA COUNTY:

CUPA YUBA: CUPA Facility List
CUPA facility listing for Yuba County.

Date of Government Version: 07/20/2021	Source: Yuba County Environmental Health Department
Date Data Arrived at EDR: 07/20/2021	Telephone: 530-749-7523
Date Made Active in Reports: 10/08/2021	Last EDR Contact: 07/20/2021
Number of Days to Update: 80	Next Scheduled EDR Contact: 11/08/2021
	Data Release Frequency: Varies

OTHER DATABASE(S)

Depending on the geographic area covered by this report, the data provided in these specialty databases may or may not be complete. For example, the existence of wetlands information data in a specific report does not mean that all wetlands in the area covered by the report are included. Moreover, the absence of any reported wetlands information does not necessarily mean that wetlands do not exist in the area covered by the report.

CT MANIFEST: Hazardous Waste Manifest Data

Facility and manifest data. Manifest is a document that lists and tracks hazardous waste from the generator through transporters to a tsd facility.

Date of Government Version: 03/24/2021	Source: Department of Energy & Environmental Protection
Date Data Arrived at EDR: 05/11/2021	Telephone: 860-424-3375
Date Made Active in Reports: 07/28/2021	Last EDR Contact: 08/10/2021
Number of Days to Update: 78	Next Scheduled EDR Contact: 11/22/2021
	Data Release Frequency: No Update Planned

NJ MANIFEST: Manifest Information

Hazardous waste manifest information.

Date of Government Version: 12/31/2018	Source: Department of Environmental Protection
Date Data Arrived at EDR: 04/10/2019	Telephone: N/A
Date Made Active in Reports: 05/16/2019	Last EDR Contact: 10/05/2021
Number of Days to Update: 36	Next Scheduled EDR Contact: 01/17/2022
	Data Release Frequency: Annually

NY MANIFEST: Facility and Manifest Data

Manifest is a document that lists and tracks hazardous waste from the generator through transporters to a TSD facility.

Date of Government Version: 01/01/2019	Source: Department of Environmental Conservation
Date Data Arrived at EDR: 04/29/2020	Telephone: 518-402-8651
Date Made Active in Reports: 07/10/2020	Last EDR Contact: 07/29/2021
Number of Days to Update: 72	Next Scheduled EDR Contact: 11/08/2021
	Data Release Frequency: Quarterly

GOVERNMENT RECORDS SEARCHED / DATA CURRENCY TRACKING

PA MANIFEST: Manifest Information

Hazardous waste manifest information.

Date of Government Version: 06/30/2018
Date Data Arrived at EDR: 07/19/2019
Date Made Active in Reports: 09/10/2019
Number of Days to Update: 53

Source: Department of Environmental Protection
Telephone: 717-783-8990
Last EDR Contact: 10/07/2021
Next Scheduled EDR Contact: 01/24/2022
Data Release Frequency: Annually

RI MANIFEST: Manifest information

Hazardous waste manifest information

Date of Government Version: 12/31/2019
Date Data Arrived at EDR: 02/11/2021
Date Made Active in Reports: 02/24/2021
Number of Days to Update: 13

Source: Department of Environmental Management
Telephone: 401-222-2797
Last EDR Contact: 08/11/2021
Next Scheduled EDR Contact: 11/29/2021
Data Release Frequency: Annually

WI MANIFEST: Manifest Information

Hazardous waste manifest information.

Date of Government Version: 05/31/2018
Date Data Arrived at EDR: 06/19/2019
Date Made Active in Reports: 09/03/2019
Number of Days to Update: 76

Source: Department of Natural Resources
Telephone: N/A
Last EDR Contact: 09/01/2021
Next Scheduled EDR Contact: 12/20/2021
Data Release Frequency: Annually

Oil/Gas Pipelines

Source: Endeavor Business Media

Petroleum Bundle (Crude Oil, Refined Products, Petrochemicals, Gas Liquids (LPG/NGL), and Specialty Gases (Miscellaneous)) N = Natural Gas Bundle (Natural Gas, Gas Liquids (LPG/NGL), and Specialty Gases (Miscellaneous)). This map includes information copyrighted by Endeavor Business Media. This information is provided on a best effort basis and Endeavor Business Media does not guarantee its accuracy nor warrant its fitness for any particular purpose. Such information has been reprinted with the permission of Endeavor Business Media.

Electric Power Transmission Line Data

Source: Endeavor Business Media

This map includes information copyrighted by Endeavor Business Media. This information is provided on a best effort basis and Endeavor Business Media does not guarantee its accuracy nor warrant its fitness for any particular purpose. Such information has been reprinted with the permission of Endeavor Business Media.

Sensitive Receptors: There are individuals deemed sensitive receptors due to their fragile immune systems and special sensitivity to environmental discharges. These sensitive receptors typically include the elderly, the sick, and children. While the location of all sensitive receptors cannot be determined, EDR indicates those buildings and facilities - schools, daycares, hospitals, medical centers, and nursing homes - where individuals who are sensitive receptors are likely to be located.

AHA Hospitals:

Source: American Hospital Association, Inc.
Telephone: 312-280-5991

The database includes a listing of hospitals based on the American Hospital Association's annual survey of hospitals.

Medical Centers: Provider of Services Listing

Source: Centers for Medicare & Medicaid Services
Telephone: 410-786-3000

A listing of hospitals with Medicare provider number, produced by Centers of Medicare & Medicaid Services, a federal agency within the U.S. Department of Health and Human Services.

Nursing Homes

Source: National Institutes of Health
Telephone: 301-594-6248

Information on Medicare and Medicaid certified nursing homes in the United States.

Public Schools

Source: National Center for Education Statistics
Telephone: 202-502-7300

The National Center for Education Statistics' primary database on elementary and secondary public education in the United States. It is a comprehensive, annual, national statistical database of all public elementary and secondary schools and school districts, which contains data that are comparable across all states.

GOVERNMENT RECORDS SEARCHED / DATA CURRENCY TRACKING

Private Schools

Source: National Center for Education Statistics

Telephone: 202-502-7300

The National Center for Education Statistics' primary database on private school locations in the United States.

Daycare Centers: Licensed Facilities

Source: Department of Social Services

Telephone: 916-657-4041

Flood Zone Data: This data was obtained from the Federal Emergency Management Agency (FEMA). It depicts 100-year and 500-year flood zones as defined by FEMA. It includes the National Flood Hazard Layer (NFHL) which incorporates Flood Insurance Rate Map (FIRM) data and Q3 data from FEMA in areas not covered by NFHL.

Source: FEMA

Telephone: 877-336-2627

Date of Government Version: 2003, 2015

NWI: National Wetlands Inventory. This data, available in select counties across the country, was obtained by EDR in 2002, 2005 and 2010 from the U.S. Fish and Wildlife Service.

State Wetlands Data: Wetland Inventory

Source: Department of Fish and Wildlife

Telephone: 916-445-0411

Current USGS 7.5 Minute Topographic Map

Source: U.S. Geological Survey

STREET AND ADDRESS INFORMATION

© 2015 TomTom North America, Inc. All rights reserved. This material is proprietary and the subject of copyright protection and other intellectual property rights owned by or licensed to Tele Atlas North America, Inc. The use of this material is subject to the terms of a license agreement. You will be held liable for any unauthorized copying or disclosure of this material.

GEOCHECK[®] - PHYSICAL SETTING SOURCE ADDENDUM

TARGET PROPERTY ADDRESS

MCDONALDS SANTA ANA
2109 E SANTA CLARA AVENUE
SANTA ANA, CA 92705

TARGET PROPERTY COORDINATES

Latitude (North):	33.767502 - 33° 46' 3.01"
Longitude (West):	117.836719 - 117° 50' 12.19"
Universal Tranverse Mercator:	Zone 11
UTM X (Meters):	422518.2
UTM Y (Meters):	3736498.2
Elevation:	193 ft. above sea level

USGS TOPOGRAPHIC MAP

Target Property Map:	5641308 ORANGE, CA
Version Date:	2012

EDR's GeoCheck Physical Setting Source Addendum is provided to assist the environmental professional in forming an opinion about the impact of potential contaminant migration.

Assessment of the impact of contaminant migration generally has two principle investigative components:

1. Groundwater flow direction, and
2. Groundwater flow velocity.

Groundwater flow direction may be impacted by surface topography, hydrology, hydrogeology, characteristics of the soil, and nearby wells. Groundwater flow velocity is generally impacted by the nature of the geologic strata.

GEOCHECK® - PHYSICAL SETTING SOURCE SUMMARY

GROUNDWATER FLOW DIRECTION INFORMATION

Groundwater flow direction for a particular site is best determined by a qualified environmental professional using site-specific well data. If such data is not reasonably ascertainable, it may be necessary to rely on other sources of information, such as surface topographic information, hydrologic information, hydrogeologic data collected on nearby properties, and regional groundwater flow information (from deep aquifers).

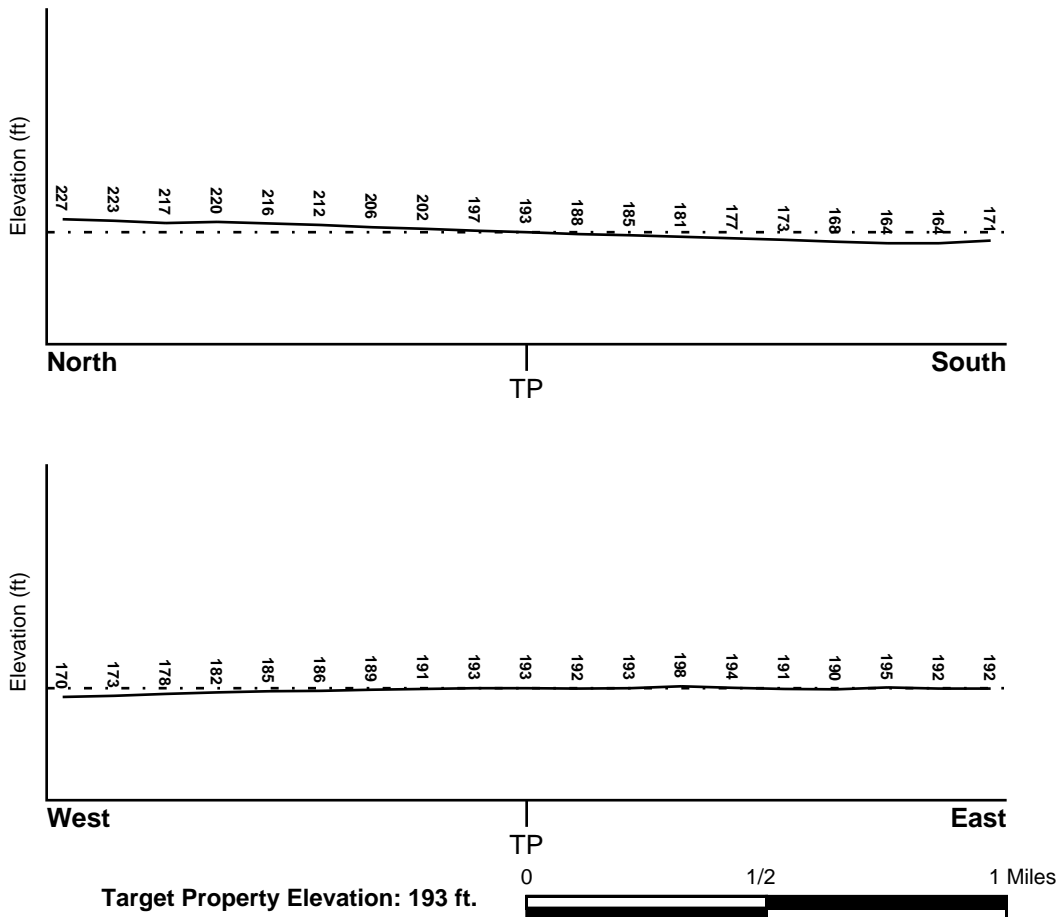
TOPOGRAPHIC INFORMATION

Surface topography may be indicative of the direction of surficial groundwater flow. This information can be used to assist the environmental professional in forming an opinion about the impact of nearby contaminated properties or, should contamination exist on the target property, what downgradient sites might be impacted.

TARGET PROPERTY TOPOGRAPHY

General Topographic Gradient: General SSW

SURROUNDING TOPOGRAPHY: ELEVATION PROFILES



Source: Topography has been determined from the USGS 7.5' Digital Elevation Model and should be evaluated on a relative (not an absolute) basis. Relative elevation information between sites of close proximity should be field verified.

GEOCHECK® - PHYSICAL SETTING SOURCE SUMMARY

HYDROLOGIC INFORMATION

Surface water can act as a hydrologic barrier to groundwater flow. Such hydrologic information can be used to assist the environmental professional in forming an opinion about the impact of nearby contaminated properties or, should contamination exist on the target property, what downgradient sites might be impacted.

Refer to the Physical Setting Source Map following this summary for hydrologic information (major waterways and bodies of water).

FEMA FLOOD ZONE

<u>Flood Plain Panel at Target Property</u>	<u>FEMA Source Type</u>
06059C0164J	FEMA FIRM Flood data
<u>Additional Panels in search area:</u>	<u>FEMA Source Type</u>
06059C0162J	FEMA FIRM Flood data
06059C0163J	FEMA FIRM Flood data

NATIONAL WETLAND INVENTORY

<u>NWI Quad at Target Property</u>	<u>NWI Electronic Data Coverage</u>
ORANGE	YES - refer to the Overview Map and Detail Map

HYDROGEOLOGIC INFORMATION

Hydrogeologic information obtained by installation of wells on a specific site can often be an indicator of groundwater flow direction in the immediate area. Such hydrogeologic information can be used to assist the environmental professional in forming an opinion about the impact of nearby contaminated properties or, should contamination exist on the target property, what downgradient sites might be impacted.

Site-Specific Hydrogeological Data*:

Search Radius:	1.25 miles
Status:	Not found

AQUIFLOW®

Search Radius: 1.000 Mile.

EDR has developed the AQUIFLOW Information System to provide data on the general direction of groundwater flow at specific points. EDR has reviewed reports submitted by environmental professionals to regulatory authorities at select sites and has extracted the date of the report, groundwater flow direction as determined hydrogeologically, and the depth to water table.

<u>MAP ID</u>	<u>LOCATION FROM TP</u>	<u>GENERAL DIRECTION GROUNDWATER FLOW</u>
A1	0 - 1/8 Mile SW	Not Reported
A2	0 - 1/8 Mile East	Not Reported
25	1/2 - 1 Mile North	Not Reported
77	1/2 - 1 Mile WSW	S
1G	1/2 - 1 Mile North	Not Reported
2G	0 - 1/8 Mile East	Not Reported
4G	0 - 1/8 Mile SW	Not Reported

* ©1996 Site-specific hydrogeological data gathered by CERCLIS Alerts, Inc., Bainbridge Island, WA. All rights reserved. All of the information and opinions presented are those of the cited EPA report(s), which were completed under a Comprehensive Environmental Response Compensation and Liability Information System (CERCLIS) investigation.

GEOCHECK® - PHYSICAL SETTING SOURCE SUMMARY

<u>MAP ID</u>	<u>LOCATION FROM TP</u>	<u>GENERAL DIRECTION GROUNDWATER FLOW</u>
5G	1/2 - 1 Mile WSW	S

For additional site information, refer to Physical Setting Source Map Findings.

GEOCHECK® - PHYSICAL SETTING SOURCE SUMMARY

GROUNDWATER FLOW VELOCITY INFORMATION

Groundwater flow velocity information for a particular site is best determined by a qualified environmental professional using site specific geologic and soil strata data. If such data are not reasonably ascertainable, it may be necessary to rely on other sources of information, including geologic age identification, rock stratigraphic unit and soil characteristics data collected on nearby properties and regional soil information. In general, contaminant plumes move more quickly through sandy-gravelly types of soils than silty-clayey types of soils.

GEOLOGIC INFORMATION IN GENERAL AREA OF TARGET PROPERTY

Geologic information can be used by the environmental professional in forming an opinion about the relative speed at which contaminant migration may be occurring.

ROCK STRATIGRAPHIC UNIT


Era: Cenozoic
System: Quaternary
Series: Quaternary
Code: Q (*decoded above as Era, System & Series*)

GEOLOGIC AGE IDENTIFICATION

Category: Stratified Sequence

Geologic Age and Rock Stratigraphic Unit Source: P.G. Schruben, R.E. Arndt and W.J. Bawiec, Geology of the Conterminous U.S. at 1:2,500,000 Scale - a digital representation of the 1974 P.B. King and H.M. Beikman Map, USGS Digital Data Series DDS - 11 (1994).

SSURGO SOIL MAP - 6703026.2s



- ★ Target Property
- ∩ SSURGO Soil
- ∩ Water



SITE NAME: Mcdonalds Santa Ana
ADDRESS: 2109 E Santa Clara Avenue
Santa Ana CA 92705
LAT/LONG: 33.767502 / 117.836719

CLIENT: Universal Engineering Sciences
CONTACT: Alexia Mackey
INQUIRY #: 6703026.2s
DATE: October 14, 2021 8:46 am

GEOCHECK® - PHYSICAL SETTING SOURCE SUMMARY

DOMINANT SOIL COMPOSITION IN GENERAL AREA OF TARGET PROPERTY

The U.S. Department of Agriculture's (USDA) Soil Conservation Service (SCS) leads the National Cooperative Soil Survey (NCSS) and is responsible for collecting, storing, maintaining and distributing soil survey information for privately owned lands in the United States. A soil map in a soil survey is a representation of soil patterns in a landscape. The following information is based on Soil Conservation Service SSURGO data.

Soil Map ID: 1

Soil Component Name: MOCHO

Soil Surface Texture: loam

Hydrologic Group: Class B - Moderate infiltration rates. Deep and moderately deep, moderately well and well drained soils with moderately coarse textures.

Soil Drainage Class: Well drained

Hydric Status: Not hydric

Corrosion Potential - Uncoated Steel: High

Depth to Bedrock Min: > 0 inches

Depth to Watertable Min: > 0 inches

Soil Layer Information							
Layer	Boundary		Soil Texture Class	Classification		Saturated hydraulic conductivity micro m/sec	Soil Reaction (pH)
	Upper	Lower		AASHTO Group	Unified Soil		
1	0 inches	31 inches	loam	Not reported	Not reported	Max: 14 Min: 4	Max: 8.4 Min: 7.9
2	31 inches	61 inches	loam	Not reported	Not reported	Max: 14 Min: 4	Max: 8.4 Min: 7.9

Soil Map ID: 2

Soil Component Name: SAN EMIGDIO

Soil Surface Texture: fine sandy loam

Hydrologic Group: Class B - Moderate infiltration rates. Deep and moderately deep, moderately well and well drained soils with moderately coarse textures.

Soil Drainage Class: Well drained

GEOCHECK® - PHYSICAL SETTING SOURCE SUMMARY

Hydric Status: Not hydric

Corrosion Potential - Uncoated Steel: High

Depth to Bedrock Min: > 0 inches

Depth to Watertable Min: > 0 inches

Soil Layer Information							
Layer	Boundary		Soil Texture Class	Classification		Saturated hydraulic conductivity micro m/sec	Soil Reaction (pH)
	Upper	Lower		AASHTO Group	Unified Soil		
1	0 inches	7 inches	fine sandy loam	Not reported	Not reported	Max: 42 Min: 14	Max: 8.4 Min: 7.9
2	7 inches	61 inches	stratified gravelly loamy coarse sand to very fine sandy loam	Not reported	Not reported	Max: 42 Min: 14	Max: 8.4 Min: 7.9

LOCAL / REGIONAL WATER AGENCY RECORDS

EDR Local/Regional Water Agency records provide water well information to assist the environmental professional in assessing sources that may impact ground water flow direction, and in forming an opinion about the impact of contaminant migration on nearby drinking water wells.

WELL SEARCH DISTANCE INFORMATION

<u>DATABASE</u>	<u>SEARCH DISTANCE (miles)</u>
Federal USGS	1.000
Federal FRDS PWS	Nearest PWS within 1 mile
State Database	1.000

FEDERAL USGS WELL INFORMATION

<u>MAP ID</u>	<u>WELL ID</u>	<u>LOCATION FROM TP</u>
C7	USGS40000137962	1/4 - 1/2 Mile South
E15	USGS40000138060	1/4 - 1/2 Mile NNW
F17	USGS40000138059	1/4 - 1/2 Mile NE
F18	USGS40000138047	1/4 - 1/2 Mile NE
G27	USGS40000138028	1/2 - 1 Mile ENE
H36	USGS40000138097	1/2 - 1 Mile NW
J58	USGS40000137999	1/2 - 1 Mile West
M69	USGS40000137931	1/2 - 1 Mile SE
N73	USGS40000138117	1/2 - 1 Mile NNE

GEOCHECK® - PHYSICAL SETTING SOURCE SUMMARY

FEDERAL USGS WELL INFORMATION

MAP ID	WELL ID	LOCATION FROM TP
--------	---------	---------------------

FEDERAL FRDS PUBLIC WATER SUPPLY SYSTEM INFORMATION

MAP ID	WELL ID	LOCATION FROM TP
No PWS System Found		

Note: PWS System location is not always the same as well location.

STATE DATABASE WELL INFORMATION

MAP ID	WELL ID	LOCATION FROM TP
B3	6118	1/8 - 1/4 Mile ESE
B4	6119	1/8 - 1/4 Mile ESE
B5	6121	1/8 - 1/4 Mile ESE
6	CADWR9000005435	1/4 - 1/2 Mile NW
C8	CAUSGSN00000218	1/4 - 1/2 Mile South
D9	CADWR9000005405	1/4 - 1/2 Mile WSW
D10	CADWR9000005406	1/4 - 1/2 Mile WSW
D11	CADWR9000005407	1/4 - 1/2 Mile WSW
C12	CADDW0000014012	1/4 - 1/2 Mile SSE
E13	CAUSGSN00001229	1/4 - 1/2 Mile NNW
C14	CADWR0000030503	1/4 - 1/2 Mile SSE
F16	CAUSGSN00007935	1/4 - 1/2 Mile NE
F19	CADWR9000005440	1/4 - 1/2 Mile NE
E20	CADWR9000005442	1/4 - 1/2 Mile NW
F21	CADDW0000019236	1/4 - 1/2 Mile NE
F22	CADDW0000021707	1/4 - 1/2 Mile NE
F23	CADWR0000027582	1/2 - 1 Mile NE
F24	CADDW0000001625	1/2 - 1 Mile NE
G26	CADWR0000033531	1/2 - 1 Mile ENE
G28	CAUSGSN00018322	1/2 - 1 Mile ENE
29	CADDW0000017311	1/2 - 1 Mile ENE
H30	CADDW0000011528	1/2 - 1 Mile NW
H31	CAPFAS000000115	1/2 - 1 Mile NW
32	CADWR9000005379	1/2 - 1 Mile SSW
H33	CADDW0000015524	1/2 - 1 Mile NW
H34	CAUSGSN00013019	1/2 - 1 Mile NW
H35	CAUSGS000001814	1/2 - 1 Mile NW
I37	CAEDF0000137772	1/2 - 1 Mile SE
I38	CAEDF0000125522	1/2 - 1 Mile SE
I39	CAEDF0000047342	1/2 - 1 Mile SE
H40	CADWR9000005465	1/2 - 1 Mile NW
I41	CAEDF0000072190	1/2 - 1 Mile SE
I42	CAEDF0000016684	1/2 - 1 Mile SE
I43	CAEDF0000012506	1/2 - 1 Mile SE
I44	CAEDF0000011144	1/2 - 1 Mile SE
I45	CAEDF0000103160	1/2 - 1 Mile SE
I46	CAEDF0000125188	1/2 - 1 Mile SE

GEOCHECK® - PHYSICAL SETTING SOURCE SUMMARY

STATE DATABASE WELL INFORMATION

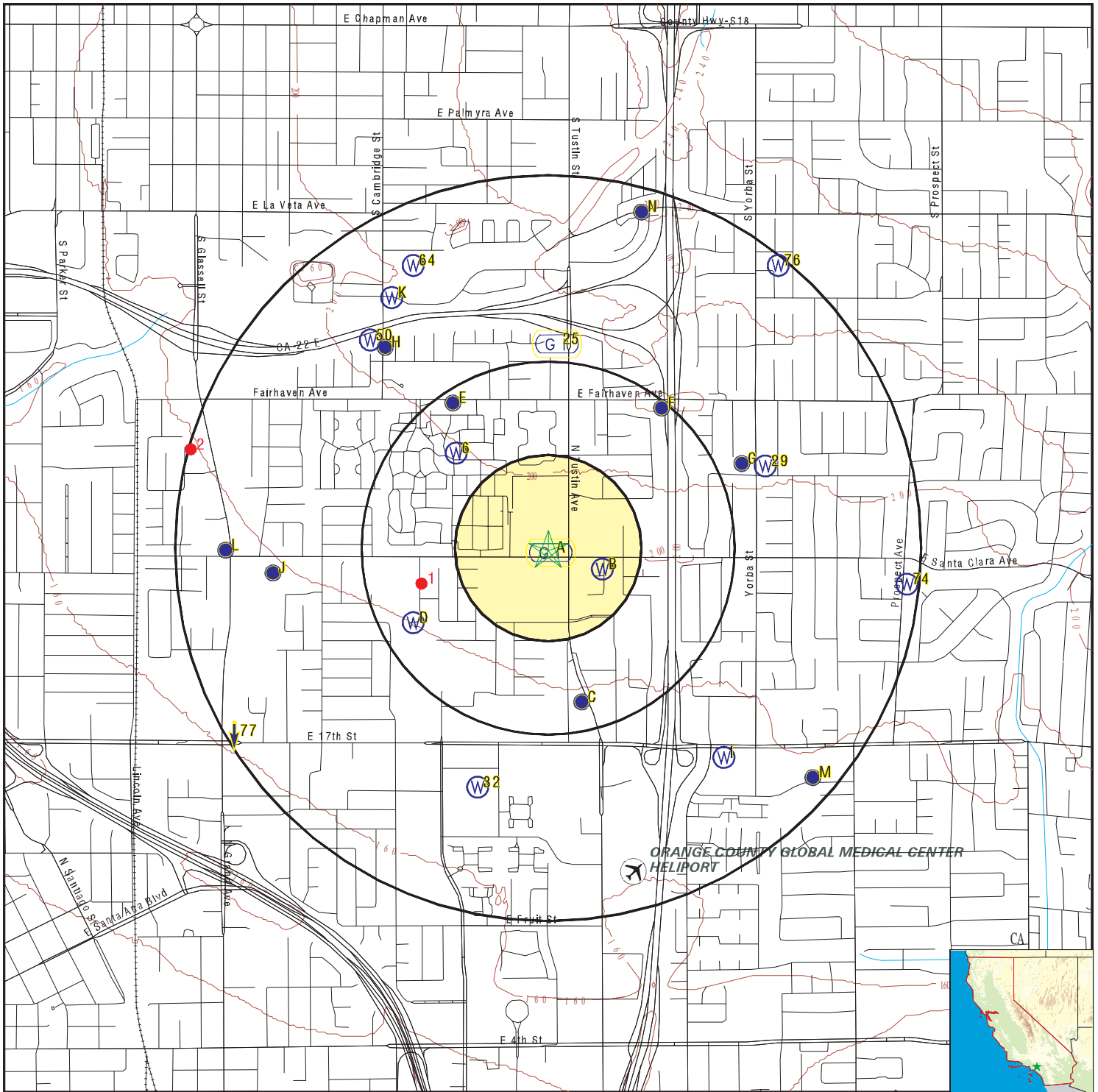
<u>MAP ID</u>	<u>WELL ID</u>	<u>LOCATION FROM TP</u>
I47	CAEDF0000061947	1/2 - 1 Mile SE
I48	CAEDF0000013580	1/2 - 1 Mile SE
I49	CAEDF0000093299	1/2 - 1 Mile SE
50	CADWR0000034182	1/2 - 1 Mile NW
I51	CAEDF0000014167	1/2 - 1 Mile SE
I52	CAEDF0000097888	1/2 - 1 Mile SE
I53	CAEDF0000058640	1/2 - 1 Mile SE
I54	CAEDF0000059727	1/2 - 1 Mile SE
I55	CAEDF0000008841	1/2 - 1 Mile SE
J56	CAUSGSN00015822	1/2 - 1 Mile West
I57	CAEDF0000080068	1/2 - 1 Mile SE
I59	CAEDF0000021040	1/2 - 1 Mile SE
I60	CAEDF0000013675	1/2 - 1 Mile SE
I61	CAEDF0000086506	1/2 - 1 Mile SE
K62	CADWR0000003969	1/2 - 1 Mile NNW
K63	CADWR9000005470	1/2 - 1 Mile NNW
64	CADWR0000009102	1/2 - 1 Mile NNW
L66	CAEDF0000083023	1/2 - 1 Mile West
L67	CAEDF0000046057	1/2 - 1 Mile West
L68	CAEDF0000062010	1/2 - 1 Mile West
N70	CADWR9000005485	1/2 - 1 Mile NNE
M71	CALLNL000000349	1/2 - 1 Mile SE
M72	CAUSGSN00019432	1/2 - 1 Mile SE
74	CADWR0000026255	1/2 - 1 Mile East
M75	CADDW0000002450	1/2 - 1 Mile SE
76	CADWR0000012064	1/2 - 1 Mile NE

OTHER STATE DATABASE INFORMATION

STATE OIL/GAS WELL INFORMATION

<u>MAP ID</u>	<u>WELL ID</u>	<u>LOCATION FROM TP</u>
1	CAOG14000006214	1/4 - 1/2 Mile WSW
2	CAOG14000006323	1/2 - 1 Mile WNW

PHYSICAL SETTING SOURCE MAP - 6703026.2s



- County Boundary
- Major Roads
- Contour Lines
- Earthquake Fault Lines
- Airports
- Earthquake epicenter, Richter 5 or greater
- Water Wells
- Public Water Supply Wells
- Cluster of Multiple Icons

- Groundwater Flow Direction
- Indeterminate Groundwater Flow at Location
- Groundwater Flow Varies at Location
- Closest Hydrogeological Data
- Oil, gas or related wells



SITE NAME: Mcdonalds Santa Ana
 ADDRESS: 2109 E Santa Clara Avenue
 Santa Ana CA 92705
 LAT/LONG: 33.767502 / 117.836719

CLIENT: Universal Engineering Sciences
 CONTACT: Alexia Mackey
 INQUIRY #: 6703026.2s
 DATE: October 14, 2021 8:46 am

GEOCHECK® - PHYSICAL SETTING SOURCE MAP FINDINGS

Map ID
Direction
Distance
Elevation

Database EDR ID Number

A1 SW 0 - 1/8 Mile Higher	Site ID: 083001594T		AQUIFLOW	38942
	Groundwater Flow: Not Reported			
	Shallow Water Depth: Not Reported			
	Deep Water Depth: Not Reported			
	Average Water Depth: 30			
	Date: 11/30/1990			

A2 East 0 - 1/8 Mile Lower	Site ID: 083002492T		AQUIFLOW	68223
	Groundwater Flow: Not Reported			
	Shallow Water Depth: Not Reported			
	Deep Water Depth: Not Reported			
	Average Water Depth: 200			
	Date: 10/13/1994			

B3 ESE 1/8 - 1/4 Mile Lower			CA WELLS	6118
--	--	--	-----------------	-------------

Seq: 6118	Prim sta c: 05S/09W-04D01 S
Frds no: 3010047001	County: 30
District: 08	User id: TEE
System no: 3010047	Water type: G
Source nam: FAIRHAVEN EAST	Station ty: WELL/AMBNT/MUN/INTAKE/SUPPLY
Latitude: 334600.0	Longitude: 1175000.0
Precision: 8	Status: AU
Comment 1: Not Reported	Comment 2: Not Reported
Comment 3: Not Reported	Comment 4: Not Reported
Comment 5: Not Reported	Comment 6: Not Reported
Comment 7: Not Reported	

System no: 3010047	System nam: Southern Calif Wc - Red Hill
Hqname: RED HILL WATER CO	Address: 630 E. FOOTHILL BLVD.
City: SAN DIMAS	State: CA
Zip: 91773	Zip ext: Not Reported
Pop serv: 0	Connection: 2
Area serve: Not Reported	

Sample date: 08-JAN-18	Finding: 432.
Chemical: TOTAL DISSOLVED SOLIDS	Report units: MG/L
Dir: 0.	

Sample date: 08-JAN-18	Finding: 0.14
Chemical: BROMIDE	Report units: MG/L
Dir: 0.	

Sample date: 08-JAN-18	Finding: 2.65
Chemical: NITRATE + NITRITE (AS N)	Report units: MG/L
Dir: 0.4	

Sample date: 08-JAN-18	Finding: 1.53
Chemical: GROSS ALPHA COUNTING ERROR	Report units: PCI/L
Dir: 0.	

Sample date: 08-JAN-18	Finding: 4.e-002
Chemical: RADIUM 226	Report units: PCI/L
Dir: 1.	

GEOCHECK® - PHYSICAL SETTING SOURCE MAP FINDINGS

Sample date:	08-JAN-18	Finding:	9.5e-002
Chemical:	RADIUM 226 COUNTING ERROR	Report units:	PCI/L
Dir:	0.		
Sample date:	08-JAN-18	Finding:	2.e-003
Chemical:	RADIUM 228	Report units:	PCI/L
Dir:	1.		
Sample date:	08-JAN-18	Finding:	0.613
Chemical:	RADIUM 228 COUNTING ERROR	Report units:	PCI/L
Dir:	0.		
Sample date:	08-JAN-18	Finding:	1.47
Chemical:	URANIUM (PCI/L)	Report units:	PCI/L
Dir:	1.		
Sample date:	08-JAN-18	Finding:	1.02
Chemical:	URANIUM COUNTING ERROR	Report units:	PCI/L
Dir:	0.		
Sample date:	08-JAN-18	Finding:	1.11
Chemical:	GROSS ALPHA MDA95	Report units:	PCI/L
Dir:	0.		
Sample date:	08-JAN-18	Finding:	0.47
Chemical:	URANIUM MDA95	Report units:	PCI/L
Dir:	0.		
Sample date:	08-JAN-18	Finding:	0.322
Chemical:	RADIUM 226 MDA95	Report units:	PCI/L
Dir:	0.		
Sample date:	08-JAN-18	Finding:	0.506
Chemical:	RADIUM 228 MDA95	Report units:	PCI/L
Dir:	0.		
Sample date:	08-JAN-18	Finding:	667.
Chemical:	SPECIFIC CONDUCTANCE	Report units:	US
Dir:	0.		
Sample date:	08-JAN-18	Finding:	7.9
Chemical:	PH, LABORATORY	Report units:	Not Reported
Dir:	0.		
Sample date:	08-JAN-18	Finding:	154.
Chemical:	ALKALINITY (TOTAL) AS CaCO3	Report units:	MG/L
Dir:	0.		
Sample date:	08-JAN-18	Finding:	188.
Chemical:	BICARBONATE ALKALINITY	Report units:	MG/L
Dir:	0.		
Sample date:	08-JAN-18	Finding:	2.64
Chemical:	NITRATE (AS N)	Report units:	MG/L
Dir:	0.4		
Sample date:	08-JAN-18	Finding:	167.
Chemical:	HARDNESS (TOTAL) AS CaCO3	Report units:	MG/L
Dir:	0.		
Sample date:	08-JAN-18	Finding:	53.2
Chemical:	CALCIUM	Report units:	MG/L

GEOCHECK® - PHYSICAL SETTING SOURCE MAP FINDINGS

Dir:	0.		
Sample date:	08-JAN-18	Finding:	8.3
Chemical:	MAGNESIUM	Report units:	MG/L
Dir:	0.		
Sample date:	08-JAN-18	Finding:	77.
Chemical:	SODIUM	Report units:	MG/L
Dir:	0.		
Sample date:	08-JAN-18	Finding:	2.1
Chemical:	POTASSIUM	Report units:	MG/L
Dir:	0.		
Sample date:	08-JAN-18	Finding:	64.5
Chemical:	CHLORIDE	Report units:	MG/L
Dir:	0.		
Sample date:	08-JAN-18	Finding:	84.2
Chemical:	SULFATE	Report units:	MG/L
Dir:	0.5		
Sample date:	08-JAN-18	Finding:	0.26
Chemical:	FLUORIDE (F) (NATURAL-SOURCE)	Report units:	MG/L
Dir:	0.1		
Sample date:	08-JAN-18	Finding:	110.
Chemical:	BORON	Report units:	UG/L
Dir:	100.		
Sample date:	08-JAN-18	Finding:	4.8
Chemical:	VANADIUM	Report units:	UG/L
Dir:	3.		
Sample date:	10-JAN-17	Finding:	2.45
Chemical:	NITRATE + NITRITE (AS N)	Report units:	MG/L
Dir:	0.4		
Sample date:	10-JAN-17	Finding:	2.44
Chemical:	NITRATE (AS N)	Report units:	MG/L
Dir:	0.4		
Sample date:	19-JAN-16	Finding:	2.03
Chemical:	NITRATE (AS N)	Report units:	MG/L
Dir:	0.4		
Sample date:	19-JAN-16	Finding:	2.04
Chemical:	NITRATE + NITRITE (AS N)	Report units:	MG/L
Dir:	0.4		
Sample date:	18-JUN-15	Finding:	436.
Chemical:	TOTAL DISSOLVED SOLIDS	Report units:	MG/L
Dir:	0.		
Sample date:	18-JUN-15	Finding:	430.
Chemical:	TOTAL DISSOLVED SOLIDS	Report units:	MG/L
Dir:	0.		
Sample date:	02-FEB-15	Finding:	7.9
Chemical:	NITRATE (AS NO3)	Report units:	MG/L
Dir:	2.		

GEOCHECK® - PHYSICAL SETTING SOURCE MAP FINDINGS

Sample date:	02-FEB-15	Finding:	0.15
Chemical:	BROMIDE	Report units:	MG/L
Dir:	0.		
Sample date:	02-FEB-15	Finding:	1790.
Chemical:	NITRATE + NITRITE (AS N)	Report units:	MG/L
Dir:	0.4		
Sample date:	02-FEB-15	Finding:	672.
Chemical:	SPECIFIC CONDUCTANCE	Report units:	US
Dir:	0.		
Sample date:	02-FEB-15	Finding:	8.
Chemical:	PH, LABORATORY	Report units:	Not Reported
Dir:	0.		
Sample date:	02-FEB-15	Finding:	164.
Chemical:	ALKALINITY (TOTAL) AS CaCO3	Report units:	MG/L
Dir:	0.		
Sample date:	02-FEB-15	Finding:	200.
Chemical:	BICARBONATE ALKALINITY	Report units:	MG/L
Dir:	0.		
Sample date:	02-FEB-15	Finding:	170.
Chemical:	HARDNESS (TOTAL) AS CaCO3	Report units:	MG/L
Dir:	0.		
Sample date:	02-FEB-15	Finding:	53.4
Chemical:	CALCIUM	Report units:	MG/L
Dir:	0.		
Sample date:	02-FEB-15	Finding:	8.9
Chemical:	MAGNESIUM	Report units:	MG/L
Dir:	0.		
Sample date:	02-FEB-15	Finding:	73.3
Chemical:	SODIUM	Report units:	MG/L
Dir:	0.		
Sample date:	02-FEB-15	Finding:	1.9
Chemical:	POTASSIUM	Report units:	MG/L
Dir:	0.		
Sample date:	02-FEB-15	Finding:	60.1
Chemical:	CHLORIDE	Report units:	MG/L
Dir:	0.		
Sample date:	02-FEB-15	Finding:	85.1
Chemical:	SULFATE	Report units:	MG/L
Dir:	0.5		
Sample date:	02-FEB-15	Finding:	0.31
Chemical:	FLUORIDE (F) (NATURAL-SOURCE)	Report units:	MG/L
Dir:	0.1		
Sample date:	02-FEB-15	Finding:	150.
Chemical:	BORON	Report units:	UG/L
Dir:	100.		
Sample date:	02-FEB-15	Finding:	6.3
Chemical:	VANADIUM	Report units:	UG/L

GEOCHECK® - PHYSICAL SETTING SOURCE MAP FINDINGS

Dir:	3.		
Sample date:	02-FEB-15	Finding:	416.
Chemical:	TOTAL DISSOLVED SOLIDS	Report units:	MG/L
Dir:	0.		
Sample date:	19-FEB-14	Finding:	9.5
Chemical:	NITRATE (AS NO3)	Report units:	MG/L
Dir:	2.		
Sample date:	19-FEB-14	Finding:	2150.
Chemical:	NITRATE + NITRITE (AS N)	Report units:	MG/L
Dir:	0.4		
Sample date:	19-FEB-14	Finding:	1.41
Chemical:	GROSS ALPHA COUNTING ERROR	Report units:	PCI/L
Dir:	0.		
Sample date:	19-FEB-14	Finding:	0.649
Chemical:	RADIUM 228 COUNTING ERROR	Report units:	PCI/L
Dir:	0.		
Sample date:	19-FEB-14	Finding:	0.418
Chemical:	RADIUM, TOTAL, MDA95-NTNC ONLY, BY 903.0		
Report units:	PCI/L	Dir:	0.
Sample date:	19-FEB-14	Finding:	0.794
Chemical:	URANIUM COUNTING ERROR	Report units:	PCI/L
Dir:	0.		
Sample date:	19-FEB-14	Finding:	1.11
Chemical:	GROSS ALPHA MDA95	Report units:	PCI/L
Dir:	0.		
Sample date:	19-FEB-14	Finding:	0.3
Chemical:	URANIUM MDA95	Report units:	PCI/L
Dir:	0.		
Sample date:	19-FEB-14	Finding:	0.253
Chemical:	RADIUM 228 MDA95	Report units:	PCI/L
Dir:	0.		
Sample date:	19-FEB-14	Finding:	0.193
Chemical:	RA-226 OR TOTAL RA BY 903.0 C.E.	Report units:	PCI/L
Dir:	0.		
Sample date:	19-FEB-14	Finding:	1.3
Chemical:	URANIUM (PCI/L)	Report units:	PCI/L
Dir:	1.		
Sample date:	03-SEP-13	Finding:	2.4
Chemical:	NITRATE (AS NO3)	Report units:	MG/L
Dir:	2.		
Sample date:	05-AUG-13	Finding:	3.1
Chemical:	NITRATE (AS NO3)	Report units:	MG/L
Dir:	2.		
Sample date:	08-JUL-13	Finding:	2.9
Chemical:	NITRATE (AS NO3)	Report units:	MG/L
Dir:	2.		

GEOCHECK® - PHYSICAL SETTING SOURCE MAP FINDINGS

Sample date:	06-MAY-13	Finding:	2.8
Chemical:	NITRATE (AS NO3)	Report units:	MG/L
Dir:	2.		
Sample date:	17-APR-13	Finding:	6.8
Chemical:	VANADIUM	Report units:	UG/L
Dir:	3.		
Sample date:	17-APR-13	Finding:	733.
Chemical:	SPECIFIC CONDUCTANCE	Report units:	US
Dir:	0.		
Sample date:	01-APR-13	Finding:	3.1
Chemical:	NITRATE (AS NO3)	Report units:	MG/L
Dir:	2.		
Sample date:	04-MAR-13	Finding:	3.7
Chemical:	NITRATE (AS NO3)	Report units:	MG/L
Dir:	2.		
Sample date:	04-FEB-13	Finding:	3.
Chemical:	NITRATE (AS NO3)	Report units:	MG/L
Dir:	2.		
Sample date:	28-JAN-13	Finding:	2390.
Chemical:	NITRATE + NITRITE (AS N)	Report units:	MG/L
Dir:	0.4		
Sample date:	07-JAN-13	Finding:	3.6
Chemical:	NITRATE (AS NO3)	Report units:	MG/L
Dir:	2.		
Sample date:	07-JAN-13	Finding:	310.
Chemical:	TOTAL DISSOLVED SOLIDS	Report units:	MG/L
Dir:	0.		
Sample date:	07-JAN-13	Finding:	9.3
Chemical:	MAGNESIUM	Report units:	MG/L
Dir:	0.		
Sample date:	07-JAN-13	Finding:	70.
Chemical:	CALCIUM	Report units:	MG/L
Dir:	0.		
Sample date:	07-JAN-13	Finding:	210.
Chemical:	HARDNESS (TOTAL) AS CaCO3	Report units:	MG/L
Dir:	0.		
Sample date:	04-DEC-12	Finding:	3.1
Chemical:	NITRATE (AS NO3)	Report units:	MG/L
Dir:	2.		
Sample date:	05-NOV-12	Finding:	3.5
Chemical:	NITRATE (AS NO3)	Report units:	MG/L
Dir:	2.		
Sample date:	09-JAN-12	Finding:	172.
Chemical:	BICARBONATE ALKALINITY	Report units:	MG/L
Dir:	0.		
Sample date:	09-JAN-12	Finding:	164.
Chemical:	HARDNESS (TOTAL) AS CaCO3	Report units:	MG/L

GEOCHECK® - PHYSICAL SETTING SOURCE MAP FINDINGS

Dir:	0.		
Sample date:	09-JAN-12	Finding:	53.5
Chemical:	CALCIUM	Report units:	MG/L
Dir:	0.		
Sample date:	09-JAN-12	Finding:	7.4
Chemical:	MAGNESIUM	Report units:	MG/L
Dir:	0.		
Sample date:	09-JAN-12	Finding:	76.7
Chemical:	SODIUM	Report units:	MG/L
Dir:	0.		
Sample date:	09-JAN-12	Finding:	2.
Chemical:	POTASSIUM	Report units:	MG/L
Dir:	0.		
Sample date:	09-JAN-12	Finding:	58.2
Chemical:	CHLORIDE	Report units:	MG/L
Dir:	0.		
Sample date:	09-JAN-12	Finding:	84.3
Chemical:	SULFATE	Report units:	MG/L
Dir:	0.5		
Sample date:	09-JAN-12	Finding:	0.21
Chemical:	FLUORIDE (F) (NATURAL-SOURCE)	Report units:	MG/L
Dir:	0.1		
Sample date:	09-JAN-12	Finding:	5.
Chemical:	VANADIUM	Report units:	UG/L
Dir:	3.		
Sample date:	09-JAN-12	Finding:	392.
Chemical:	TOTAL DISSOLVED SOLIDS	Report units:	MG/L
Dir:	0.		
Sample date:	09-JAN-12	Finding:	0.11
Chemical:	BROMIDE	Report units:	MG/L
Dir:	0.		
Sample date:	09-JAN-12	Finding:	2460.
Chemical:	NITRATE + NITRITE (AS N)	Report units:	MG/L
Dir:	0.4		
Sample date:	09-JAN-12	Finding:	141.
Chemical:	ALKALINITY (TOTAL) AS CaCO3	Report units:	MG/L
Dir:	0.		
Sample date:	09-JAN-12	Finding:	649.
Chemical:	SPECIFIC CONDUCTANCE	Report units:	US
Dir:	0.		
Sample date:	09-JAN-12	Finding:	8.
Chemical:	PH, LABORATORY	Report units:	Not Reported
Dir:	0.		

GEOCHECK® - PHYSICAL SETTING SOURCE MAP FINDINGS

Map ID
 Direction
 Distance
 Elevation

Database EDR ID Number

B4
ESE
1/8 - 1/4 Mile
Lower

CA WELLS 6119

Seq:	6119	Prim sta c:	05S/09W-04D02 S
Frds no:	3010047002	County:	30
District:	08	User id:	TEE
System no:	3010047	Water type:	G
Source nam:	FAIRHAVEN WEST	Station ty:	WELL/AMBNT/MUN/INTAKE/SUPPLY
Latitude:	334600.0	Longitude:	1175000.0
Precision:	8	Status:	AU
Comment 1:	Not Reported	Comment 2:	Not Reported
Comment 3:	Not Reported	Comment 4:	Not Reported
Comment 5:	Not Reported	Comment 6:	Not Reported
Comment 7:	Not Reported		

System no:	3010047	System nam:	Southern Calif Wc - Red Hill
Hqname:	RED HILL WATER CO	Address:	630 E. FOOTHILL BLVD.
City:	SAN DIMAS	State:	CA
Zip:	91773	Zip ext:	Not Reported
Pop serv:	0	Connection:	2
Area serve:	Not Reported		

Sample date:	02-SEP-14	Finding:	0.33
Chemical:	AMMONIA (NH3-N)	Report units:	MG/L
Dir:	0.		

Sample date:	03-SEP-13	Finding:	2.6
Chemical:	NITRATE (AS NO3)	Report units:	MG/L
Dir:	2.		

Sample date:	05-AUG-13	Finding:	2.7
Chemical:	NITRATE (AS NO3)	Report units:	MG/L
Dir:	2.		

Sample date:	08-JUL-13	Finding:	2.6
Chemical:	NITRATE (AS NO3)	Report units:	MG/L
Dir:	2.		

Sample date:	01-APR-13	Finding:	2.6
Chemical:	NITRATE (AS NO3)	Report units:	MG/L
Dir:	2.		

Sample date:	04-MAR-13	Finding:	2.8
Chemical:	NITRATE (AS NO3)	Report units:	MG/L
Dir:	2.		

Sample date:	04-FEB-13	Finding:	2.6
Chemical:	NITRATE (AS NO3)	Report units:	MG/L
Dir:	2.		

Sample date:	07-JAN-13	Finding:	430.
Chemical:	TOTAL DISSOLVED SOLIDS	Report units:	MG/L
Dir:	0.		

Sample date:	07-JAN-13	Finding:	8.6
Chemical:	MAGNESIUM	Report units:	MG/L
Dir:	0.		

GEOCHECK® - PHYSICAL SETTING SOURCE MAP FINDINGS

Sample date:	07-JAN-13	Finding:	58.
Chemical:	CALCIUM	Report units:	MG/L
Dir:	0.		
Sample date:	07-JAN-13	Finding:	180.
Chemical:	HARDNESS (TOTAL) AS CaCO3	Report units:	MG/L
Dir:	0.		
Sample date:	07-JAN-13	Finding:	2.6
Chemical:	NITRATE (AS NO3)	Report units:	MG/L
Dir:	2.		
Sample date:	04-DEC-12	Finding:	2.8
Chemical:	NITRATE (AS NO3)	Report units:	MG/L
Dir:	2.		
Sample date:	05-NOV-12	Finding:	2.7
Chemical:	NITRATE (AS NO3)	Report units:	MG/L
Dir:	2.		

**B5
ESE
1/8 - 1/4 Mile
Lower**

CA WELLS 6121

Seq:	6121	Prim sta c:	05S/09W-05R01 S
Frds no:	3010046012	County:	30
District:	08	User id:	TEE
System no:	3010046	Water type:	G
Source nam:	TUSTIN - INACTIVE	Station ty:	WELL/AMBNT/MUN/INTAKE/SUPPLY
Latitude:	334600.0	Longitude:	1175000.0
Precision:	8	Status:	IU
Comment 1:	Not Reported	Comment 2:	Not Reported
Comment 3:	Not Reported	Comment 4:	Not Reported
Comment 5:	Not Reported	Comment 6:	Not Reported
Comment 7:	Not Reported		
System no:	3010046	System nam:	City Of Tustin
Hqname:	Not Reported	Address:	P.O. BOX 466
City:	TUSTIN	State:	CA
Zip:	92680	Zip ext:	Not Reported
Pop serv:	52100	Connection:	13628
Area serve:	TUSTIN		
Sample date:	08-MAR-18	Finding:	2.6
Chemical:	NITRATE (AS N)	Report units:	MG/L
Dir:	0.4		
Sample date:	08-MAR-18	Finding:	2.6
Chemical:	NITRATE + NITRITE (AS N)	Report units:	MG/L
Dir:	0.4		
Sample date:	23-MAR-17	Finding:	508.
Chemical:	TOTAL DISSOLVED SOLIDS	Report units:	MG/L
Dir:	0.		
Sample date:	23-MAR-17	Finding:	504.
Chemical:	TOTAL DISSOLVED SOLIDS	Report units:	MG/L
Dir:	0.		
Sample date:	06-MAR-17	Finding:	544.

GEOCHECK® - PHYSICAL SETTING SOURCE MAP FINDINGS

Chemical: Dir:	TOTAL DISSOLVED SOLIDS 0.	Report units:	MG/L
Sample date: Chemical: Dir:	06-MAR-17 TOTAL TRIHALOMETHANES 0.	Finding: Report units:	0.25 UG/L
Sample date: Chemical: Dir:	06-MAR-17 NITRATE + NITRITE (AS N) 0.4	Finding: Report units:	2.61 MG/L
Sample date: Chemical: Dir:	06-MAR-17 SPECIFIC CONDUCTANCE 0.	Finding: Report units:	839. US
Sample date: Chemical: Dir:	06-MAR-17 PH, LABORATORY 0.	Finding: Report units:	7.9 Not Reported
Sample date: Chemical: Dir:	06-MAR-17 ALKALINITY (TOTAL) AS CaCO3 0.	Finding: Report units:	167. MG/L
Sample date: Chemical: Dir:	06-MAR-17 BICARBONATE ALKALINITY 0.	Finding: Report units:	167. MG/L
Sample date: Chemical: Dir:	06-MAR-17 NITRATE (AS N) 0.4	Finding: Report units:	2.61 MG/L
Sample date: Chemical: Dir:	06-MAR-17 HARDNESS (TOTAL) AS CaCO3 0.	Finding: Report units:	311. MG/L
Sample date: Chemical: Dir:	06-MAR-17 CALCIUM 0.	Finding: Report units:	90.8 MG/L
Sample date: Chemical: Dir:	06-MAR-17 MAGNESIUM 0.	Finding: Report units:	20.4 MG/L
Sample date: Chemical: Dir:	06-MAR-17 SODIUM 0.	Finding: Report units:	50. MG/L
Sample date: Chemical: Dir:	06-MAR-17 POTASSIUM 0.	Finding: Report units:	1.9 MG/L
Sample date: Chemical: Dir:	06-MAR-17 CHLORIDE 0.	Finding: Report units:	82.2 MG/L
Sample date: Chemical: Dir:	06-MAR-17 SULFATE 0.5	Finding: Report units:	118. MG/L
Sample date: Chemical: Dir:	06-MAR-17 FLUORIDE (F) (NATURAL-SOURCE) 0.1	Finding: Report units:	0.18 MG/L

GEOCHECK® - PHYSICAL SETTING SOURCE MAP FINDINGS

Sample date:	06-MAR-17	Finding:	5.6
Chemical:	LEAD	Report units:	UG/L
Dir:	5.		
Sample date:	11-MAR-15	Finding:	2700.
Chemical:	NITRATE + NITRITE (AS N)	Report units:	MG/L
Dir:	0.4		
Sample date:	25-FEB-14	Finding:	2970.
Chemical:	NITRATE + NITRITE (AS N)	Report units:	MG/L
Dir:	0.4		
Sample date:	25-FEB-14	Finding:	1.33
Chemical:	GROSS ALPHA COUNTING ERROR	Report units:	PCI/L
Dir:	0.		
Sample date:	25-FEB-14	Finding:	0.501
Chemical:	RADIUM 228 COUNTING ERROR	Report units:	PCI/L
Dir:	0.		
Sample date:	25-FEB-14	Finding:	0.418
Chemical:	RADIUM, TOTAL, MDA95-NTNC ONLY, BY 903.0	Report units:	PCI/L
Dir:	0.		
Sample date:	25-FEB-14	Finding:	0.775
Chemical:	URANIUM COUNTING ERROR	Report units:	PCI/L
Dir:	0.		
Sample date:	25-FEB-14	Finding:	1.11
Chemical:	GROSS ALPHA MDA95	Report units:	PCI/L
Dir:	0.		
Sample date:	25-FEB-14	Finding:	0.3
Chemical:	URANIUM MDA95	Report units:	PCI/L
Dir:	0.		
Sample date:	25-FEB-14	Finding:	0.2
Chemical:	RADIUM 228 MDA95	Report units:	PCI/L
Dir:	0.		
Sample date:	25-FEB-14	Finding:	0.201
Chemical:	RA-226 OR TOTAL RA BY 903.0 C.E.	Report units:	PCI/L
Dir:	0.		
Sample date:	25-FEB-14	Finding:	1.12
Chemical:	URANIUM (PCI/L)	Report units:	PCI/L
Dir:	1.		
Sample date:	20-FEB-13	Finding:	811.
Chemical:	SPECIFIC CONDUCTANCE	Report units:	US
Dir:	0.		
Sample date:	20-FEB-13	Finding:	2870.
Chemical:	NITRATE + NITRITE (AS N)	Report units:	MG/L
Dir:	0.4		
Sample date:	20-FEB-13	Finding:	161.
Chemical:	ALKALINITY (TOTAL) AS CaCO3	Report units:	MG/L
Dir:	0.		
Sample date:	20-FEB-13	Finding:	161.
Chemical:	BICARBONATE ALKALINITY	Report units:	MG/L

GEOCHECK® - PHYSICAL SETTING SOURCE MAP FINDINGS

Dir:	0.		
Sample date:	20-FEB-13	Finding:	0.36
Chemical:	TOTAL ORGANIC CARBON (TOC)	Report units:	MG/L
Dir:	0.3		
Sample date:	20-FEB-13	Finding:	269.
Chemical:	HARDNESS (TOTAL) AS CaCO3	Report units:	MG/L
Dir:	0.		
Sample date:	20-FEB-13	Finding:	82.
Chemical:	CALCIUM	Report units:	MG/L
Dir:	0.		
Sample date:	20-FEB-13	Finding:	15.6
Chemical:	MAGNESIUM	Report units:	MG/L
Dir:	0.		
Sample date:	20-FEB-13	Finding:	51.
Chemical:	SODIUM	Report units:	MG/L
Dir:	0.		
Sample date:	20-FEB-13	Finding:	1.9
Chemical:	POTASSIUM	Report units:	MG/L
Dir:	0.		
Sample date:	20-FEB-13	Finding:	73.4
Chemical:	CHLORIDE	Report units:	MG/L
Dir:	0.		
Sample date:	20-FEB-13	Finding:	114.
Chemical:	SULFATE	Report units:	MG/L
Dir:	0.5		
Sample date:	20-FEB-13	Finding:	0.16
Chemical:	FLUORIDE (F) (NATURAL-SOURCE)	Report units:	MG/L
Dir:	0.1		
Sample date:	20-FEB-13	Finding:	470.
Chemical:	TOTAL DISSOLVED SOLIDS	Report units:	MG/L
Dir:	0.		
Sample date:	20-FEB-13	Finding:	0.2
Chemical:	TURBIDITY, LABORATORY	Report units:	NTU
Dir:	0.1		
Sample date:	20-FEB-13	Finding:	0.16
Chemical:	BROMIDE	Report units:	MG/L
Dir:	0.		
Sample date:	20-FEB-13	Finding:	7.9
Chemical:	PH, LABORATORY	Report units:	Not Reported
Dir:	0.		
Sample date:	29-FEB-12	Finding:	3200.
Chemical:	NITRATE + NITRITE (AS N)	Report units:	MG/L
Dir:	0.4		

GEOCHECK® - PHYSICAL SETTING SOURCE MAP FINDINGS

Map ID
 Direction
 Distance
 Elevation

Database EDR ID Number

6
NW
 1/4 - 1/2 Mile
 Higher

CA WELLS CADWR9000005435

State Well #:	05S09W05B001S	Station ID:	5652
Well Name:	Not Reported	Basin Name:	Coastal Plain Of Orange County
Well Use:	Unknown	Well Type:	Unknown
Well Depth:	0	Well Completion Rpt #:	Not Reported

C7
South
 1/4 - 1/2 Mile
 Lower

FED USGS USGS40000137962

Organization ID:	USGS-CA		
Organization Name:	USGS California Water Science Center		
Monitor Location:	005S009W05R001S	Type:	Well
Description:	Not Reported	HUC:	18070204
Drainage Area:	Not Reported	Drainage Area Units:	Not Reported
Contrib Drainage Area:	Not Reported	Contrib Drainage Area Unts:	Not Reported
Aquifer:	California Coastal Basin aquifers		
Formation Type:	Not Reported	Aquifer Type:	Not Reported
Construction Date:	Not Reported	Well Depth:	Not Reported
Well Depth Units:	Not Reported	Well Hole Depth:	Not Reported
Well Hole Depth Units:	Not Reported		

C8
South
 1/4 - 1/2 Mile
 Lower

CA WELLS CAUSGSN00000218

D9
WSW
 1/4 - 1/2 Mile
 Lower

CA WELLS CADWR9000005405

State Well #:	05S09W05L001S	Station ID:	47348
Well Name:	SC-5/MP1	Basin Name:	Coastal Plain Of Orange County
Well Use:	Observation		
Well Type:	Part of a nested/multi-completion well		
Well Depth:	1476	Well Completion Rpt #:	344385,86

D10
WSW
 1/4 - 1/2 Mile
 Lower

CA WELLS CADWR9000005406

State Well #:	Not Reported	Station ID:	47349
Well Name:	SC-5/MP10	Basin Name:	Coastal Plain Of Orange County
Well Use:	Observation		
Well Type:	Part of a nested/multi-completion well		
Well Depth:	1476	Well Completion Rpt #:	344385,86

GEOCHECK® - PHYSICAL SETTING SOURCE MAP FINDINGS

Map ID
Direction
Distance
Elevation

Database EDR ID Number

D11
WSW
1/4 - 1/2 Mile
Lower

CA WELLS CADWR9000005407

State Well #:	Not Reported	Station ID:	47350
Well Name:	SC-5/MP5	Basin Name:	Coastal Plain Of Orange County
Well Use:	Observation		
Well Type:	Part of a nested/multi-completion well		
Well Depth:	1476	Well Completion Rpt #:	344385,86

C12
SSE
1/4 - 1/2 Mile
Lower

CA WELLS CADDW0000014012

E13
NNW
1/4 - 1/2 Mile
Higher

CA WELLS CAUSGSN00001229

C14
SSE
1/4 - 1/2 Mile
Lower

CA WELLS CADWR0000030503

E15
NNW
1/4 - 1/2 Mile
Higher

FED USGS USGS40000138060

Organization ID:	USGS-CA	Type:	Well
Organization Name:	USGS California Water Science Center	HUC:	Not Reported
Monitor Location:	005S009W05B003S	Drainage Area Units:	Not Reported
Description:	Not Reported	Contrib Drainage Area Unts:	Not Reported
Drainage Area:	Not Reported		
Contrib Drainage Area:	Not Reported		
Aquifer:	California Coastal Basin aquifers	Aquifer Type:	Not Reported
Formation Type:	Not Reported	Well Depth:	500
Construction Date:	Not Reported	Well Hole Depth:	Not Reported
Well Depth Units:	ft		
Well Hole Depth Units:	Not Reported		

Ground water levels,Number of Measurements:	1	Level reading date:	2000-11-07
Feet below surface:	156.8	Feet to sea level:	Not Reported
Note:	Not Reported		

GEOCHECK® - PHYSICAL SETTING SOURCE MAP FINDINGS

Map ID
Direction
Distance
Elevation

Database EDR ID Number

F16
NE
1/4 - 1/2 Mile
Higher

CA WELLS CAUSGSN00007935

F17
NE
1/4 - 1/2 Mile
Higher

FED USGS USGS40000138059

Organization ID:	USGS-CA		
Organization Name:	USGS California Water Science Center		
Monitor Location:	005S009W04D002S	Type:	Well
Description:	Not Reported	HUC:	Not Reported
Drainage Area:	Not Reported	Drainage Area Units:	Not Reported
Contrib Drainage Area:	Not Reported	Contrib Drainage Area Unts:	Not Reported
Aquifer:	California Coastal Basin aquifers		
Formation Type:	Not Reported	Aquifer Type:	Not Reported
Construction Date:	Not Reported	Well Depth:	Not Reported
Well Depth Units:	Not Reported	Well Hole Depth:	Not Reported
Well Hole Depth Units:	Not Reported		

F18
NE
1/4 - 1/2 Mile
Higher

FED USGS USGS40000138047

Organization ID:	USGS-CA		
Organization Name:	USGS California Water Science Center		
Monitor Location:	005S009W04D001S	Type:	Well
Description:	Not Reported	HUC:	18070203
Drainage Area:	Not Reported	Drainage Area Units:	Not Reported
Contrib Drainage Area:	Not Reported	Contrib Drainage Area Unts:	Not Reported
Aquifer:	California Coastal Basin aquifers		
Formation Type:	Not Reported	Aquifer Type:	Not Reported
Construction Date:	Not Reported	Well Depth:	Not Reported
Well Depth Units:	Not Reported	Well Hole Depth:	Not Reported
Well Hole Depth Units:	Not Reported		

F19
NE
1/4 - 1/2 Mile
Higher

CA WELLS CADWR9000005440

State Well #:	05S09W04D003S	Station ID:	25140
Well Name:	Not Reported	Basin Name:	Coastal Plain Of Orange County
Well Use:	Unknown	Well Type:	Unknown
Well Depth:	0	Well Completion Rpt #:	Not Reported

GEOCHECK® - PHYSICAL SETTING SOURCE MAP FINDINGS

Map ID
Direction
Distance
Elevation

Database EDR ID Number

E20
NW
1/4 - 1/2 Mile
Higher

CA WELLS CADWR9000005442

State Well #:	05S09W05B003S	Station ID:	27289
Well Name:	Not Reported	Basin Name:	Coastal Plain Of Orange County
Well Use:	Unknown	Well Type:	Unknown
Well Depth:	0	Well Completion Rpt #:	Not Reported

F21
NE
1/4 - 1/2 Mile
Higher

CA WELLS CADDW0000019236

F22
NE
1/4 - 1/2 Mile
Higher

CA WELLS CADDW0000021707

F23
NE
1/2 - 1 Mile
Higher

CA WELLS CADWR0000027582

F24
NE
1/2 - 1 Mile
Higher

CA WELLS CADDW0000001625

25
North
1/2 - 1 Mile
Higher

Site ID:	083001548T
Groundwater Flow:	Not Reported
Shallow Water Depth:	Not Reported
Deep Water Depth:	Not Reported
Average Water Depth:	100
Date:	08/18/1998

AQUIFLOW 65140

G26
ENE
1/2 - 1 Mile
Higher

CA WELLS CADWR0000033531

G27
ENE
1/2 - 1 Mile
Higher

FED USGS USGS40000138028

Organization ID:	USGS-CA	Type:	Well
Organization Name:	USGS California Water Science Center	HUC:	18070203
Monitor Location:	005S009W04C001S	Drainage Area Units:	Not Reported
Description:	Not Reported		
Drainage Area:	Not Reported		

GEOCHECK® - PHYSICAL SETTING SOURCE MAP FINDINGS

Contrib Drainage Area:	Not Reported	Contrib Drainage Area Unts:	Not Reported
Aquifer:	California Coastal Basin aquifers	Aquifer Type:	Unconfined single aquifer
Formation Type:	Alluvium	Well Depth:	850
Construction Date:	19610214	Well Hole Depth:	863
Well Depth Units:	ft		
Well Hole Depth Units:	ft		

Ground water levels, Number of Measurements:	2	Level reading date:	2004-03-08
Feet below surface:	213	Feet to sea level:	Not Reported
Note:	Not Reported		

Level reading date:	1999-05-04	Feet below surface:	171
Feet to sea level:	Not Reported	Note:	Not Reported

G28
ENE
1/2 - 1 Mile
Higher

CA WELLS CAUSGSN00018322

29
ENE
1/2 - 1 Mile
Higher

CA WELLS CADDW0000017311

H30
NW
1/2 - 1 Mile
Higher

CA WELLS CADDW0000011528

H31
NW
1/2 - 1 Mile
Higher

CA WELLS CAPFAS000000115

32
SSW
1/2 - 1 Mile
Lower

CA WELLS CADWR9000005379

State Well #:	05S09W08B002S	Station ID:	38723
Well Name:	Not Reported	Basin Name:	Coastal Plain Of Orange County
Well Use:	Unknown	Well Type:	Unknown
Well Depth:	0	Well Completion Rpt #:	Not Reported

H33
NW
1/2 - 1 Mile
Higher

CA WELLS CADDW0000015524

GEOCHECK® - PHYSICAL SETTING SOURCE MAP FINDINGS

Map ID Direction Distance Elevation	Database	EDR ID Number																																	
H34 NW 1/2 - 1 Mile Higher	CA WELLS	CAUSGSN00013019																																	
H35 NW 1/2 - 1 Mile Higher	CA WELLS	CAUSGS000001814																																	
H36 NW 1/2 - 1 Mile Higher	FED USGS	USGS40000138097																																	
<table border="0"> <tr> <td>Organization ID:</td> <td colspan="2">USGS-CA</td> </tr> <tr> <td>Organization Name:</td> <td colspan="2">USGS California Water Science Center</td> </tr> <tr> <td>Monitor Location:</td> <td>004S009W32P002S</td> <td>Type: Well</td> </tr> <tr> <td>Description:</td> <td>Not Reported</td> <td>HUC: 18070203</td> </tr> <tr> <td>Drainage Area:</td> <td>Not Reported</td> <td>Drainage Area Units: Not Reported</td> </tr> <tr> <td>Contrib Drainage Area:</td> <td>Not Reported</td> <td>Contrib Drainage Area Units: Not Reported</td> </tr> <tr> <td>Aquifer:</td> <td colspan="2">California Coastal Basin aquifers</td> </tr> <tr> <td>Formation Type:</td> <td>Alluvium</td> <td>Aquifer Type: Unconfined single aquifer</td> </tr> <tr> <td>Construction Date:</td> <td>19920818</td> <td>Well Depth: 1300</td> </tr> <tr> <td>Well Depth Units:</td> <td>ft</td> <td>Well Hole Depth: 1510</td> </tr> <tr> <td>Well Hole Depth Units:</td> <td>ft</td> <td></td> </tr> </table>			Organization ID:	USGS-CA		Organization Name:	USGS California Water Science Center		Monitor Location:	004S009W32P002S	Type: Well	Description:	Not Reported	HUC: 18070203	Drainage Area:	Not Reported	Drainage Area Units: Not Reported	Contrib Drainage Area:	Not Reported	Contrib Drainage Area Units: Not Reported	Aquifer:	California Coastal Basin aquifers		Formation Type:	Alluvium	Aquifer Type: Unconfined single aquifer	Construction Date:	19920818	Well Depth: 1300	Well Depth Units:	ft	Well Hole Depth: 1510	Well Hole Depth Units:	ft	
Organization ID:	USGS-CA																																		
Organization Name:	USGS California Water Science Center																																		
Monitor Location:	004S009W32P002S	Type: Well																																	
Description:	Not Reported	HUC: 18070203																																	
Drainage Area:	Not Reported	Drainage Area Units: Not Reported																																	
Contrib Drainage Area:	Not Reported	Contrib Drainage Area Units: Not Reported																																	
Aquifer:	California Coastal Basin aquifers																																		
Formation Type:	Alluvium	Aquifer Type: Unconfined single aquifer																																	
Construction Date:	19920818	Well Depth: 1300																																	
Well Depth Units:	ft	Well Hole Depth: 1510																																	
Well Hole Depth Units:	ft																																		
<table border="0"> <tr> <td>Ground water levels,Number of Measurements:</td> <td>3</td> <td>Level reading date:</td> <td>2004-05-21</td> </tr> <tr> <td>Feet below surface:</td> <td>228</td> <td>Feet to sea level:</td> <td>Not Reported</td> </tr> <tr> <td>Note:</td> <td>Not Reported</td> <td></td> <td></td> </tr> <tr> <td>Level reading date:</td> <td>2003-05-19</td> <td>Feet below surface:</td> <td>217</td> </tr> <tr> <td>Feet to sea level:</td> <td>Not Reported</td> <td>Note:</td> <td>Not Reported</td> </tr> <tr> <td>Level reading date:</td> <td>1999-04-26</td> <td>Feet below surface:</td> <td>167</td> </tr> <tr> <td>Feet to sea level:</td> <td>Not Reported</td> <td>Note:</td> <td>Not Reported</td> </tr> </table>			Ground water levels,Number of Measurements:	3	Level reading date:	2004-05-21	Feet below surface:	228	Feet to sea level:	Not Reported	Note:	Not Reported			Level reading date:	2003-05-19	Feet below surface:	217	Feet to sea level:	Not Reported	Note:	Not Reported	Level reading date:	1999-04-26	Feet below surface:	167	Feet to sea level:	Not Reported	Note:	Not Reported					
Ground water levels,Number of Measurements:	3	Level reading date:	2004-05-21																																
Feet below surface:	228	Feet to sea level:	Not Reported																																
Note:	Not Reported																																		
Level reading date:	2003-05-19	Feet below surface:	217																																
Feet to sea level:	Not Reported	Note:	Not Reported																																
Level reading date:	1999-04-26	Feet below surface:	167																																
Feet to sea level:	Not Reported	Note:	Not Reported																																
I37 SE 1/2 - 1 Mile Lower	CA WELLS	CAEDF0000137772																																	
I38 SE 1/2 - 1 Mile Lower	CA WELLS	CAEDF0000125522																																	
I39 SE 1/2 - 1 Mile Lower	CA WELLS	CAEDF0000047342																																	

GEOCHECK® - PHYSICAL SETTING SOURCE MAP FINDINGS

Map ID
Direction
Distance
Elevation

Database EDR ID Number

H40
NW
1/2 - 1 Mile
Higher

CA WELLS CADWR9000005465

State Well #:	04S09W32P001S	Station ID:	3749
Well Name:	Not Reported	Basin Name:	Coastal Plain Of Orange County
Well Use:	Unknown	Well Type:	Unknown
Well Depth:	0	Well Completion Rpt #:	Not Reported

I41
SE
1/2 - 1 Mile
Lower

CA WELLS CAEDF0000072190

I42
SE
1/2 - 1 Mile
Lower

CA WELLS CAEDF0000016684

I43
SE
1/2 - 1 Mile
Lower

CA WELLS CAEDF0000012506

I44
SE
1/2 - 1 Mile
Lower

CA WELLS CAEDF0000011144

I45
SE
1/2 - 1 Mile
Lower

CA WELLS CAEDF0000103160

I46
SE
1/2 - 1 Mile
Lower

CA WELLS CAEDF0000125188

I47
SE
1/2 - 1 Mile
Lower

CA WELLS CAEDF0000061947

GEOCHECK® - PHYSICAL SETTING SOURCE MAP FINDINGS

Map ID Direction Distance Elevation	Database	EDR ID Number
I48 SE 1/2 - 1 Mile Lower	CA WELLS	CAEDF0000013580
I49 SE 1/2 - 1 Mile Lower	CA WELLS	CAEDF0000093299
50 NW 1/2 - 1 Mile Higher	CA WELLS	CADWR0000034182
I51 SE 1/2 - 1 Mile Lower	CA WELLS	CAEDF0000014167
I52 SE 1/2 - 1 Mile Lower	CA WELLS	CAEDF0000097888
I53 SE 1/2 - 1 Mile Lower	CA WELLS	CAEDF0000058640
I54 SE 1/2 - 1 Mile Lower	CA WELLS	CAEDF0000059727
I55 SE 1/2 - 1 Mile Lower	CA WELLS	CAEDF0000008841
J56 West 1/2 - 1 Mile Lower	CA WELLS	CAUSGSN00015822

GEOCHECK® - PHYSICAL SETTING SOURCE MAP FINDINGS

Map ID
Direction
Distance
Elevation

Database EDR ID Number

I57
SE
1/2 - 1 Mile
Lower

CA WELLS CAEDF0000080068

J58
West
1/2 - 1 Mile
Lower

FED USGS USGS40000137999

Organization ID:	USGS-CA		
Organization Name:	USGS California Water Science Center		
Monitor Location:	005S009W07A001S	Type:	Well
Description:	NAWQA DATA ENTRY COM + VER 06/15/2000 SDIONNE		
HUC:	18070203	Drainage Area:	Not Reported
Drainage Area Units:	Not Reported	Contrib Drainage Area:	Not Reported
Contrib Drainage Area Unts:	Not Reported	Aquifer:	California Coastal Basin aquifers
Formation Type:	Quaternary Alluvium	Aquifer Type:	Confined single aquifer
Construction Date:	19991203	Well Depth:	143.5
Well Depth Units:	ft	Well Hole Depth:	143.5
Well Hole Depth Units:	ft		

Ground water levels,Number of Measurements:	1	Level reading date:	2000-06-08
Feet below surface:	109.93	Feet to sea level:	Not Reported
Note:	Not Reported		

I59
SE
1/2 - 1 Mile
Lower

CA WELLS CAEDF0000021040

I60
SE
1/2 - 1 Mile
Lower

CA WELLS CAEDF0000013675

I61
SE
1/2 - 1 Mile
Lower

CA WELLS CAEDF0000086506

K62
NNW
1/2 - 1 Mile
Higher

CA WELLS CADWR0000003969

K63
NNW
1/2 - 1 Mile
Higher

CA WELLS CADWR9000005470

State Well #:	04S09W32K001S	Station ID:	26235
Well Name:	Not Reported	Basin Name:	Coastal Plain Of Orange County

GEOCHECK® - PHYSICAL SETTING SOURCE MAP FINDINGS

Well Use:	Unknown	Well Type:	Unknown
Well Depth:	0	Well Completion Rpt #:	Not Reported

64 NNW 1/2 - 1 Mile Higher	CA WELLS	CADWR0000009102
---	-----------------	------------------------

L65 West 1/2 - 1 Mile Lower	Site ID: 083000043T Groundwater Flow: Not Reported Shallow Water Depth: Not Reported Deep Water Depth: Not Reported Average Water Depth: 98 Date: 10/30/1998	AQUIFLOW	34233
--	---	-----------------	--------------

L66 West 1/2 - 1 Mile Lower	CA WELLS	CAEDF0000083023
--	-----------------	------------------------

L67 West 1/2 - 1 Mile Lower	CA WELLS	CAEDF0000046057
--	-----------------	------------------------

L68 West 1/2 - 1 Mile Lower	CA WELLS	CAEDF0000062010
--	-----------------	------------------------

M69 SE 1/2 - 1 Mile Lower	FED USGS	USGS40000137931
--	-----------------	------------------------

Organization ID:	USGS-CA			
Organization Name:	USGS California Water Science Center		Type:	Well
Monitor Location:	005S009W09C002S	HUC:	Not Reported	
Description:	Not Reported	Drainage Area Units:	Not Reported	
Drainage Area:	Not Reported	Contrib Drainage Area Unts:	Not Reported	
Contrib Drainage Area:	Not Reported	Aquifer Type:	Not Reported	
Aquifer:	California Coastal Basin aquifers	Well Depth:	920	
Formation Type:	Not Reported	Well Hole Depth:	1129	
Construction Date:	19921222			
Well Depth Units:	ft			
Well Hole Depth Units:	ft			

Ground water levels,Number of Measurements:	1	Level reading date:	1993-03-25
Feet below surface:	160	Feet to sea level:	Not Reported
Note:	Not Reported		

GEOCHECK® - PHYSICAL SETTING SOURCE MAP FINDINGS

Map ID
Direction
Distance
Elevation

Database EDR ID Number

N70
NNE
1/2 - 1 Mile
Higher

CA WELLS CADWR9000005485

State Well #:	04S09W33M001S	Station ID:	3751
Well Name:	Not Reported	Basin Name:	Coastal Plain Of Orange County
Well Use:	Unknown	Well Type:	Unknown
Well Depth:	0	Well Completion Rpt #:	Not Reported

M71
SE
1/2 - 1 Mile
Lower

CA WELLS CALLNL000000349

Well ID:	100784	Well Type:	MUNICIPAL
Source:	Lawrence Livermore National Laboratory		
Other Name:	05S/09W-09C02 S	GAMA PFAS Testing:	Not Reported
Groundwater Quality Data:	Not Reported		
GeoTracker Data:	Not Reported		

Chemical:	Krypton	Results:	.000000108692
Units:	cm3STP/g	Date:	05/08/2001

Chemical:	Tritium (Hydrogen 3)	Results:	3.34
Units:	pCi/L	Date:	10/30/2001

Chemical:	Neon	Results:	.000000669953
Units:	cm3STP/g	Date:	05/08/2001

Chemical:	Helium-3/Helium-4	Results:	.00000184088
Units:	atom ratio	Date:	05/08/2001

Chemical:	Argon	Results:	.000598032
Units:	cm3STP/g	Date:	05/08/2001

Chemical:	Helium-4	Results:	.000000339314
Units:	cm3STP/g	Date:	05/08/2001

Chemical:	Xenon	Results:	.0000000130089
Units:	cm3STP/g	Date:	05/08/2001

M72
SE
1/2 - 1 Mile
Lower

CA WELLS CAUSGSN00019432

GEOCHECK® - PHYSICAL SETTING SOURCE MAP FINDINGS

Map ID
 Direction
 Distance
 Elevation

Database EDR ID Number

N73
NNE
1/2 - 1 Mile
Higher

FED USGS USGS40000138117

Organization ID:	USGS-CA		
Organization Name:	USGS California Water Science Center		
Monitor Location:	004S009W33M001S	Type:	Well
Description:	Not Reported	HUC:	18070203
Drainage Area:	Not Reported	Drainage Area Units:	Not Reported
Contrib Drainage Area:	Not Reported	Contrib Drainage Area Units:	Not Reported
Aquifer:	California Coastal Basin aquifers		
Formation Type:	Not Reported	Aquifer Type:	Not Reported
Construction Date:	Not Reported	Well Depth:	Not Reported
Well Depth Units:	Not Reported	Well Hole Depth:	Not Reported
Well Hole Depth Units:	Not Reported		

Ground water levels,Number of Measurements:	62	Level reading date:	1986-08-29
Feet below surface:	227.16	Feet to sea level:	Not Reported
Note:	Not Reported		

Level reading date:	1986-05-06	Feet below surface:	220.33
Feet to sea level:	Not Reported	Note:	Not Reported

Level reading date:	1986-02-11	Feet below surface:	211.60
Feet to sea level:	Not Reported	Note:	Not Reported

Level reading date:	1985-11-05	Feet below surface:	221.01
Feet to sea level:	Not Reported	Note:	Not Reported

Level reading date:	1985-08-17	Feet below surface:	219.80
Feet to sea level:	Not Reported	Note:	Not Reported

Level reading date:	1985-05-09	Feet below surface:	206.55
Feet to sea level:	Not Reported	Note:	Not Reported

Level reading date:	1985-04-15	Feet below surface:	204.40
Feet to sea level:	Not Reported	Note:	Not Reported

Level reading date:	1985-02-13	Feet below surface:	197.50
Feet to sea level:	Not Reported	Note:	Not Reported

Level reading date:	1984-10-31	Feet below surface:	210.26
Feet to sea level:	Not Reported	Note:	Not Reported

Level reading date:	1984-10-09	Feet below surface:	207.90
Feet to sea level:	Not Reported	Note:	Not Reported

Level reading date:	1984-09-06	Feet below surface:	211.20
Feet to sea level:	Not Reported	Note:	Not Reported

Level reading date:	1984-08-07	Feet below surface:	204.7
Feet to sea level:	Not Reported	Note:	Not Reported

Level reading date:	1984-07-03	Feet below surface:	203.4
Feet to sea level:	Not Reported	Note:	Not Reported

Level reading date:	1984-06-04	Feet below surface:	195.7
Feet to sea level:	Not Reported	Note:	Not Reported

GEOCHECK® - PHYSICAL SETTING SOURCE MAP FINDINGS

Level reading date:	1984-05-07	Feet below surface:	191.7
Feet to sea level:	Not Reported	Note:	Not Reported
Level reading date:	1984-04-02	Feet below surface:	187.9
Feet to sea level:	Not Reported	Note:	Not Reported
Level reading date:	1984-03-07	Feet below surface:	187.6
Feet to sea level:	Not Reported	Note:	Not Reported
Level reading date:	1984-02-15	Feet below surface:	185.18
Feet to sea level:	Not Reported	Note:	Not Reported
Level reading date:	1983-11-03	Feet below surface:	180.53
Feet to sea level:	Not Reported	Note:	Not Reported
Level reading date:	1983-10-13	Feet below surface:	180.4
Feet to sea level:	Not Reported	Note:	Not Reported
Level reading date:	1983-09-01	Feet below surface:	190.0
Feet to sea level:	Not Reported	Note:	Not Reported
Level reading date:	1983-08-12	Feet below surface:	190.76
Feet to sea level:	Not Reported	Note:	Not Reported
Level reading date:	1983-08-02	Feet below surface:	189.0
Feet to sea level:	Not Reported	Note:	Not Reported
Level reading date:	1983-07-05	Feet below surface:	182.1
Feet to sea level:	Not Reported	Note:	Not Reported
Level reading date:	1983-06-09	Feet below surface:	182.8
Feet to sea level:	Not Reported	Note:	Not Reported
Level reading date:	1983-05-12	Feet below surface:	186.6
Feet to sea level:	Not Reported	Note:	Not Reported
Level reading date:	1983-05-11	Feet below surface:	185.66
Feet to sea level:	Not Reported	Note:	Not Reported
Level reading date:	1983-04-19	Feet below surface:	192.13
Feet to sea level:	Not Reported	Note:	Not Reported
Level reading date:	1983-02-09	Feet below surface:	202.86
Feet to sea level:	Not Reported	Note:	Not Reported
Level reading date:	1982-11-03	Feet below surface:	213.28
Feet to sea level:	Not Reported	Note:	Not Reported
Level reading date:	1982-07-28	Feet below surface:	211.29
Feet to sea level:	Not Reported	Note:	Not Reported
Level reading date:	1982-04-29	Feet below surface:	200.67
Feet to sea level:	Not Reported	Note:	Not Reported
Level reading date:	1982-01-25	Feet below surface:	198.48
Feet to sea level:	Not Reported	Note:	Not Reported
Level reading date:	1981-11-04	Feet below surface:	212.14
Feet to sea level:	Not Reported	Note:	Not Reported
Level reading date:	1981-07-30	Feet below surface:	199.90
Feet to sea level:	Not Reported	Note:	Not Reported

GEOCHECK® - PHYSICAL SETTING SOURCE MAP FINDINGS

Level reading date:	1981-05-05	Feet below surface:	183.32
Feet to sea level:	Not Reported	Note:	Not Reported
Level reading date:	1981-02-05	Feet below surface:	179.67
Feet to sea level:	Not Reported	Note:	Not Reported
Level reading date:	1980-10-28	Feet below surface:	183.66
Feet to sea level:	Not Reported	Note:	Not Reported
Level reading date:	1980-08-28	Feet below surface:	171.14
Feet to sea level:	Not Reported	Note:	Not Reported
Level reading date:	1980-06-11	Feet below surface:	156.80
Feet to sea level:	Not Reported	Note:	Not Reported
Level reading date:	1980-02-08	Feet below surface:	201.60
Feet to sea level:	Not Reported	Note:	Not Reported
Level reading date:	1979-11-08	Feet below surface:	212.24
Feet to sea level:	Not Reported	Note:	Not Reported
Level reading date:	1979-07-31	Feet below surface:	212.06
Feet to sea level:	Not Reported	Note:	Not Reported
Level reading date:	1979-05-01	Feet below surface:	195.38
Feet to sea level:	Not Reported	Note:	Not Reported
Level reading date:	1979-02-06	Feet below surface:	194.96
Feet to sea level:	Not Reported	Note:	Not Reported
Level reading date:	1978-10-27	Feet below surface:	198.14
Feet to sea level:	Not Reported	Note:	Not Reported
Level reading date:	1978-09-27	Feet below surface:	200.04
Feet to sea level:	Not Reported	Note:	Not Reported
Level reading date:	1976-12-28	Feet below surface:	233.20
Feet to sea level:	Not Reported	Note:	Not Reported
Level reading date:	1976-10-28	Feet below surface:	229.90
Feet to sea level:	Not Reported	Note:	Not Reported
Level reading date:	1976-05-04	Feet below surface:	222.90
Feet to sea level:	Not Reported	Note:	Not Reported
Level reading date:	1976-01-07	Feet below surface:	218.80
Feet to sea level:	Not Reported	Note:	Not Reported
Level reading date:	1975-11-06	Feet below surface:	230.90
Feet to sea level:	Not Reported	Note:	Not Reported
Level reading date:	1975-04-30	Feet below surface:	216.50
Feet to sea level:	Not Reported	Note:	Not Reported
Level reading date:	1975-03-19	Feet below surface:	219.70
Feet to sea level:	Not Reported	Note:	Not Reported
Level reading date:	1974-10-22	Feet below surface:	225.90
Feet to sea level:	Not Reported	Note:	Not Reported
Level reading date:	1974-08-30	Feet below surface:	228.50
Feet to sea level:	Not Reported	Note:	Not Reported

GEOCHECK® - PHYSICAL SETTING SOURCE MAP FINDINGS

Level reading date:	1974-07-03	Feet below surface:	228.40
Feet to sea level:	Not Reported	Note:	Not Reported
Level reading date:	1974-01-24	Feet below surface:	216.80
Feet to sea level:	Not Reported	Note:	Not Reported
Level reading date:	1973-11-02	Feet below surface:	230.80
Feet to sea level:	Not Reported	Note:	Not Reported
Level reading date:	1973-09-12	Feet below surface:	230.70
Feet to sea level:	Not Reported	Note:	Not Reported
Level reading date:	1973-07-06	Feet below surface:	227.60
Feet to sea level:	Not Reported	Note:	Not Reported
Level reading date:	1973-05-10	Feet below surface:	214.40
Feet to sea level:	Not Reported	Note:	Not Reported

74
East
1/2 - 1 Mile
Lower

CA WELLS CADWR0000026255

M75
SE
1/2 - 1 Mile
Lower

CA WELLS CADDW0000002450

76
NE
1/2 - 1 Mile
Higher

CA WELLS CADWR0000012064

77
WSW
1/2 - 1 Mile
Lower

Site ID: 083002326T
Groundwater Flow: S
Shallow Water Depth: 58.9
Deep Water Depth: 62.82
Average Water Depth: Not Reported
Date: 02/26/1999

AQUIFLOW 66456

1G
North
1/2 - 1 Mile
Lower

Site ID: 083001548T
Groundwater Flow: Not Reported
Shallow Water Depth: Not Reported
Deep Water Depth: Not Reported
Average Water Depth: 100
Date: 08/18/1998

AQUIFLOW 65140

2G
East
0 - 1/8 Mile
Lower

Site ID: 083002492T
Groundwater Flow: Not Reported
Shallow Water Depth: Not Reported
Deep Water Depth: Not Reported
Average Water Depth: 200
Date: 10/13/1994

AQUIFLOW 68223

GEOCHECK® - PHYSICAL SETTING SOURCE MAP FINDINGS

Map ID Direction Distance Elevation			Database	EDR ID Number
3G West 1/2 - 1 Mile Lower	Site ID:	083000043T	AQUIFLOW	34233
	Groundwater Flow:	Not Reported		
	Shallow Water Depth:	Not Reported		
	Deep Water Depth:	Not Reported		
	Average Water Depth:	98		
Date:	10/30/1998			
4G SW 0 - 1/8 Mile Lower	Site ID:	083001594T	AQUIFLOW	38942
	Groundwater Flow:	Not Reported		
	Shallow Water Depth:	Not Reported		
	Deep Water Depth:	Not Reported		
	Average Water Depth:	30		
Date:	11/30/1990			
5G WSW 1/2 - 1 Mile Lower	Site ID:	083002326T	AQUIFLOW	66456
	Groundwater Flow:	S		
	Shallow Water Depth:	58.9		
	Deep Water Depth:	62.82		
	Average Water Depth:	Not Reported		
Date:	02/26/1999			

GEOCHECK® - PHYSICAL SETTING SOURCE MAP FINDINGS

Map ID
Direction
Distance

Database EDR ID Number

1

WSW

1/4 - 1/2 Mile

OIL_GAS

CAOG14000006214

API #: 0405901150
Well Status: Plugged
Lease Name: Orangeana
Area Name: Any Area
Confidential Well: N
Spud Date: Not Reported

Well #: 1
Well Type: Dry Hole
Field Name: Any Field
GIS Source: hud
Directionally Drilled: N

2

WNW

1/2 - 1 Mile

OIL_GAS

CAOG14000006323

API #: 0405901266
Well Status: Plugged
Lease Name: Lease by Trustees Dev. Association
Field Name: Any Field
GIS Source: hud
Directionally Drilled: N

Well #: 1
Well Type: Dry Hole
Area Name: Any Area
Confidential Well: N
Spud Date: Not Reported

GEOCHECK® - PHYSICAL SETTING SOURCE MAP FINDINGS RADON

AREA RADON INFORMATION

State Database: CA Radon

Radon Test Results

Zipcode	Num Tests	> 4 pCi/L
92705	64	5

Federal EPA Radon Zone for ORANGE County: 3

- Note: Zone 1 indoor average level > 4 pCi/L.
- : Zone 2 indoor average level >= 2 pCi/L and <= 4 pCi/L.
- : Zone 3 indoor average level < 2 pCi/L.

Federal Area Radon Information for ORANGE COUNTY, CA

Number of sites tested: 30

Area	Average Activity	% <4 pCi/L	% 4-20 pCi/L	% >20 pCi/L
Living Area - 1st Floor	0.763 pCi/L	100%	0%	0%
Living Area - 2nd Floor	Not Reported	Not Reported	Not Reported	Not Reported
Basement	Not Reported	Not Reported	Not Reported	Not Reported

PHYSICAL SETTING SOURCE RECORDS SEARCHED

TOPOGRAPHIC INFORMATION

USGS 7.5' Digital Elevation Model (DEM)

Source: United States Geologic Survey

EDR acquired the USGS 7.5' Digital Elevation Model in 2002 and updated it in 2006. The 7.5 minute DEM corresponds to the USGS 1:24,000- and 1:25,000-scale topographic quadrangle maps. The DEM provides elevation data with consistent elevation units and projection.

Current USGS 7.5 Minute Topographic Map

Source: U.S. Geological Survey

HYDROLOGIC INFORMATION

Flood Zone Data: This data was obtained from the Federal Emergency Management Agency (FEMA). It depicts 100-year and 500-year flood zones as defined by FEMA. It includes the National Flood Hazard Layer (NFHL) which incorporates Flood Insurance Rate Map (FIRM) data and Q3 data from FEMA in areas not covered by NFHL.

Source: FEMA

Telephone: 877-336-2627

Date of Government Version: 2003, 2015

NWI: National Wetlands Inventory. This data, available in select counties across the country, was obtained by EDR in 2002, 2005 and 2010 from the U.S. Fish and Wildlife Service.

State Wetlands Data: Wetland Inventory

Source: Department of Fish and Wildlife

Telephone: 916-445-0411

HYDROGEOLOGIC INFORMATION

AQUIFLOW^R Information System

Source: EDR proprietary database of groundwater flow information

EDR has developed the AQUIFLOW Information System (AIS) to provide data on the general direction of groundwater flow at specific points. EDR has reviewed reports submitted to regulatory authorities at select sites and has extracted the date of the report, hydrogeologically determined groundwater flow direction and depth to water table information.

GEOLOGIC INFORMATION

Geologic Age and Rock Stratigraphic Unit

Source: P.G. Schruben, R.E. Arndt and W.J. Bawiec, Geology of the Conterminous U.S. at 1:2,500,000 Scale - A digital representation of the 1974 P.B. King and H.M. Beikman Map, USGS Digital Data Series DDS - 11 (1994).

STATSGO: State Soil Geographic Database

Source: Department of Agriculture, Natural Resources Conservation Service (NRCS)

The U.S. Department of Agriculture's (USDA) Natural Resources Conservation Service (NRCS) leads the national Conservation Soil Survey (NCSS) and is responsible for collecting, storing, maintaining and distributing soil survey information for privately owned lands in the United States. A soil map in a soil survey is a representation of soil patterns in a landscape. Soil maps for STATSGO are compiled by generalizing more detailed (SSURGO) soil survey maps.

SSURGO: Soil Survey Geographic Database

Source: Department of Agriculture, Natural Resources Conservation Service (NRCS)

Telephone: 800-672-5559

SSURGO is the most detailed level of mapping done by the Natural Resources Conservation Service, mapping scales generally range from 1:12,000 to 1:63,360. Field mapping methods using national standards are used to construct the soil maps in the Soil Survey Geographic (SSURGO) database. SSURGO digitizing duplicates the original soil survey maps. This level of mapping is designed for use by landowners, townships and county natural resource planning and management.

PHYSICAL SETTING SOURCE RECORDS SEARCHED

LOCAL / REGIONAL WATER AGENCY RECORDS

FEDERAL WATER WELLS

PWS: Public Water Systems

Source: EPA/Office of Drinking Water

Telephone: 202-564-3750

Public Water System data from the Federal Reporting Data System. A PWS is any water system which provides water to at least 25 people for at least 60 days annually. PWSs provide water from wells, rivers and other sources.

PWS ENF: Public Water Systems Violation and Enforcement Data

Source: EPA/Office of Drinking Water

Telephone: 202-564-3750

Violation and Enforcement data for Public Water Systems from the Safe Drinking Water Information System (SDWIS) after August 1995. Prior to August 1995, the data came from the Federal Reporting Data System (FRDS).

USGS Water Wells: USGS National Water Inventory System (NWIS)

This database contains descriptive information on sites where the USGS collects or has collected data on surface water and/or groundwater. The groundwater data includes information on wells, springs, and other sources of groundwater.

OTHER STATE DATABASE INFORMATION

Groundwater Ambient Monitoring & Assessment Program

State Water Resources Control Board

Telephone: 916-341-5577

The GAMA Program is California's comprehensive groundwater quality monitoring program. GAMA collects data by testing the untreated, raw water in different types of wells for naturally-occurring and man-made chemicals. The GAMA data includes Domestic, Monitoring and Municipal well types from the following sources, Department of Water Resources, Department of Health Services, EDF, Agricultural Lands, Lawrence Livermore National Laboratory, Department of Pesticide Regulation, United States Geological Survey, Groundwater Ambient Monitoring and Assessment Program and Local Groundwater Projects.

Water Well Database

Source: Department of Water Resources

Telephone: 916-651-9648

California Drinking Water Quality Database

Source: Department of Public Health

Telephone: 916-324-2319

The database includes all drinking water compliance and special studies monitoring for the state of California since 1984. It consists of over 3,200,000 individual analyses along with well and water system information.

California Oil and Gas Well Locations

Source: Dept of Conservation, Geologic Energy Management Division

Telephone: 916-323-1779

Oil and Gas well locations in the state.

California Earthquake Fault Lines

Source: California Division of Mines and Geology

The fault lines displayed on EDR's Topographic map are digitized quaternary fault lines prepared in 1975 by the United State Geological Survey. Additional information (also from 1975) regarding activity at specific fault lines comes from California's Preliminary Fault Activity Map prepared by the California Division of Mines and Geology.

RADON

State Database: CA Radon

Source: Department of Public Health

Telephone: 916-210-8558

Radon Database for California

PHYSICAL SETTING SOURCE RECORDS SEARCHED

Area Radon Information

Source: USGS

Telephone: 703-356-4020

The National Radon Database has been developed by the U.S. Environmental Protection Agency (USEPA) and is a compilation of the EPA/State Residential Radon Survey and the National Residential Radon Survey. The study covers the years 1986 - 1992. Where necessary data has been supplemented by information collected at private sources such as universities and research institutions.

EPA Radon Zones

Source: EPA

Telephone: 703-356-4020

Sections 307 & 309 of IRRA directed EPA to list and identify areas of U.S. with the potential for elevated indoor radon levels.

OTHER

Airport Landing Facilities: Private and public use landing facilities

Source: Federal Aviation Administration, 800-457-6656

Epicenters: World earthquake epicenters, Richter 5 or greater

Source: Department of Commerce, National Oceanic and Atmospheric Administration

California Earthquake Fault Lines: The fault lines displayed on EDR's Topographic map are digitized quaternary fault lines, prepared in 1975 by the United State Geological Survey. Additional information (also from 1975) regarding activity at specific fault lines comes from California's Preliminary Fault Activity Map prepared by the California Division of Mines and Geology.

STREET AND ADDRESS INFORMATION

© 2015 TomTom North America, Inc. All rights reserved. This material is proprietary and the subject of copyright protection and other intellectual property rights owned by or licensed to Tele Atlas North America, Inc. The use of this material is subject to the terms of a license agreement. You will be held liable for any unauthorized copying or disclosure of this material.

Historical Topographic Maps & Aerial Photographs

Mcdonalds Santa Ana
2109 E Santa Clara Avenue
Santa Ana, CA 92705

Inquiry Number: 6703026.4

October 14, 2021

EDR Historical Topo Map Report

with QuadMatch™



6 Armstrong Road, 4th floor
Shelton, CT 06484
Toll Free: 800.352.0050
www.edrnet.com

EDR Historical Topo Map Report

10/14/21

Site Name:

Mcdonalds Santa Ana
2109 E Santa Clara Avenue
Santa Ana, CA 92705
EDR Inquiry # 6703026.4

Client Name:

Universal Engineering Sciences
695 Edison Way
Reno, NV 89502
Contact: Alexia Mackey



EDR Topographic Map Library has been searched by EDR and maps covering the target property location as provided by Universal Engineering Sciences were identified for the years listed below. EDR's Historical Topo Map Report is designed to assist professionals in evaluating potential liability on a target property resulting from past activities. EDRs Historical Topo Map Report includes a search of a collection of public and private color historical topographic maps, dating back to the late 1800s.

Search Results:

Coordinates:

P.O.#	NA	Latitude:	33.767502 33° 46' 3" North
Project:	McDonald s Santa Ana	Longitude:	-117.836719 -117° 50' 12" West
		UTM Zone:	Zone 11 North
		UTM X Meters:	422519.88
		UTM Y Meters:	3736692.01
		Elevation:	193.00' above sea level

Maps Provided:

2012	1932
1981	1902
1972	1901
1964, 1965	1898
1950	1896
1948, 1949	
1942	
1935	

Disclaimer - Copyright and Trademark Notice

This Report contains certain information obtained from a variety of public and other sources reasonably available to Environmental Data Resources, Inc. It cannot be concluded from this Report that coverage information for the target and surrounding properties does not exist from other sources. NO WARRANTY EXPRESSED OR IMPLIED, IS MADE WHATSOEVER IN CONNECTION WITH THIS REPORT. ENVIRONMENTAL DATA RESOURCES, INC. SPECIFICALLY DISCLAIMS THE MAKING OF ANY SUCH WARRANTIES, INCLUDING WITHOUT LIMITATION, MERCHANTABILITY OR FITNESS FOR A PARTICULAR USE OR PURPOSE. ALL RISK IS ASSUMED BY THE USER. IN NO EVENT SHALL ENVIRONMENTAL DATA RESOURCES, INC. BE LIABLE TO ANYONE, WHETHER ARISING OUT OF ERRORS OR OMISSIONS, NEGLIGENCE, ACCIDENT OR ANY OTHER CAUSE, FOR ANY LOSS OF DAMAGE, INCLUDING, WITHOUT LIMITATION, SPECIAL, INCIDENTAL, CONSEQUENTIAL, OR EXEMPLARY DAMAGES. ANY LIABILITY ON THE PART OF ENVIRONMENTAL DATA RESOURCES, INC. IS STRICTLY LIMITED TO A REFUND OF THE AMOUNT PAID FOR THIS REPORT. Purchaser accepts this Report "AS IS". Any analyses, estimates, ratings, environmental risk levels or risk codes provided in this Report are provided for illustrative purposes only, and are not intended to provide, nor should they be interpreted as providing any facts regarding, or prediction or forecast of, any environmental risk for any property. Only a Phase I Environmental Site Assessment performed by an environmental professional can provide information regarding the environmental risk for any property. Additionally, the information provided in this Report is not to be construed as legal advice.

Copyright 2021 by Environmental Data Resources, Inc. All rights reserved. Reproduction in any media or format, in whole or in part, of any report or map of Environmental Data Resources, Inc., or its affiliates, is prohibited without prior written permission.

EDR and its logos (including Sanborn and Sanborn Map) are trademarks of Environmental Data Resources, Inc. or its affiliates. All other trademarks used herein are the property of their respective owners.

Topo Sheet Key

This EDR Topo Map Report is based upon the following USGS topographic map sheets.

2012 Source Sheets

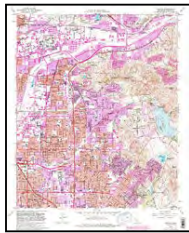


Orange
2012
7.5-minute, 24000

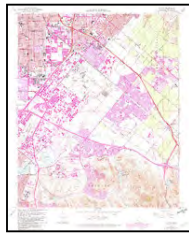


Tustin
2012
7.5-minute, 24000

1981 Source Sheets



Orange
1981
7.5-minute, 24000
Aerial Photo Revised 1978

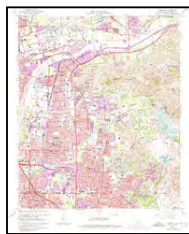


Tustin
1981
7.5-minute, 24000
Aerial Photo Revised 1978

1972 Source Sheets

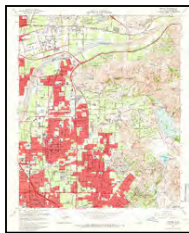


Tustin
1972
7.5-minute, 24000
Aerial Photo Revised 1972

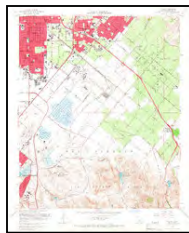


Orange
1972
7.5-minute, 24000
Aerial Photo Revised 1972

1964, 1965 Source Sheets



Orange
1964
7.5-minute, 24000
Aerial Photo Revised 1963

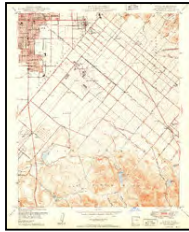


Tustin
1965
7.5-minute, 24000
Aerial Photo Revised 1963

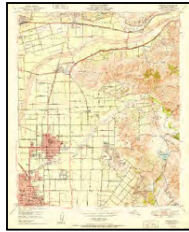
Topo Sheet Key

This EDR Topo Map Report is based upon the following USGS topographic map sheets.

1950 Source Sheets



Tustin
1950
7.5-minute, 24000
Aerial Photo Revised 1946



Orange
1950
7.5-minute, 24000
Aerial Photo Revised 1946

1948, 1949 Source Sheets



Tustin
1948
7.5-minute, 24000
Aerial Photo Revised 1946



Orange
1949
7.5-minute, 24000
Aerial Photo Revised 1946

1942 Source Sheets



SANTA ANA
1942
15-minute, 50000



ANAHEIM
1942
15-minute, 50000

1935 Source Sheets



Orange
1935
7.5-minute, 31680



Tustin
1935
7.5-minute, 31680

Topo Sheet Key

This EDR Topo Map Report is based upon the following USGS topographic map sheets.

1932 Source Sheets



Orange
1932
7.5-minute, 31680



Tustin
1932
7.5-minute, 31680

1902 Source Sheets

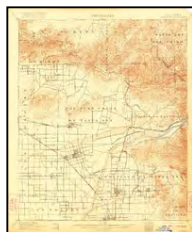


Corona
1902
30-minute, 125000

1901 Source Sheets



Santa Ana
1901
15-minute, 62500



Anaheim
1901
15-minute, 62500

1898 Source Sheets



Anaheim
1898
15-minute, 62500

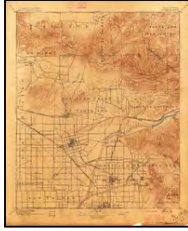
Topo Sheet Key

This EDR Topo Map Report is based upon the following USGS topographic map sheets.

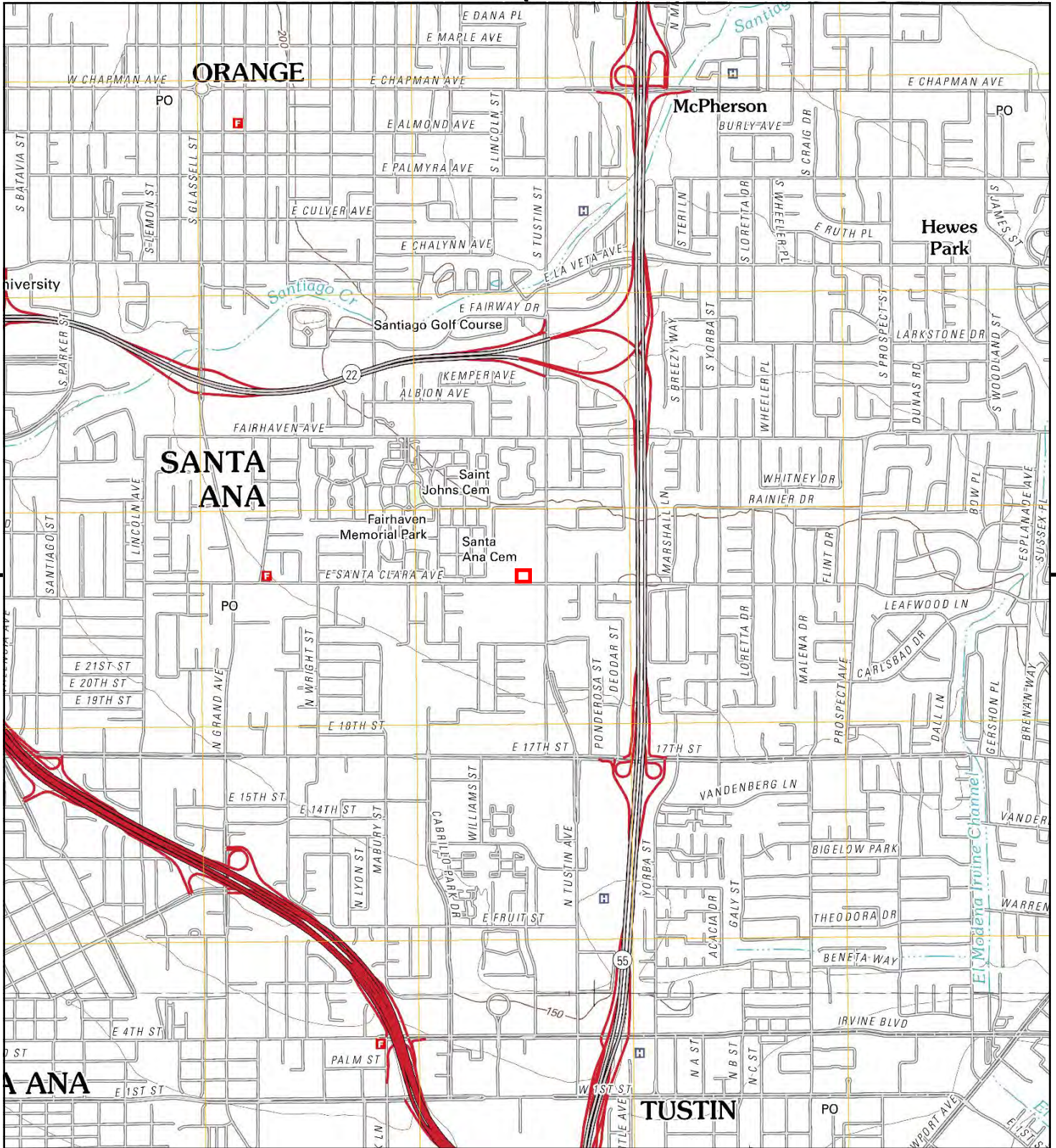
1896 Source Sheets



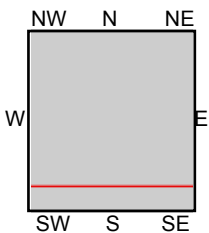
Santa Ana
1896
15-minute, 62500



Anaheim
1896
15-minute, 62500



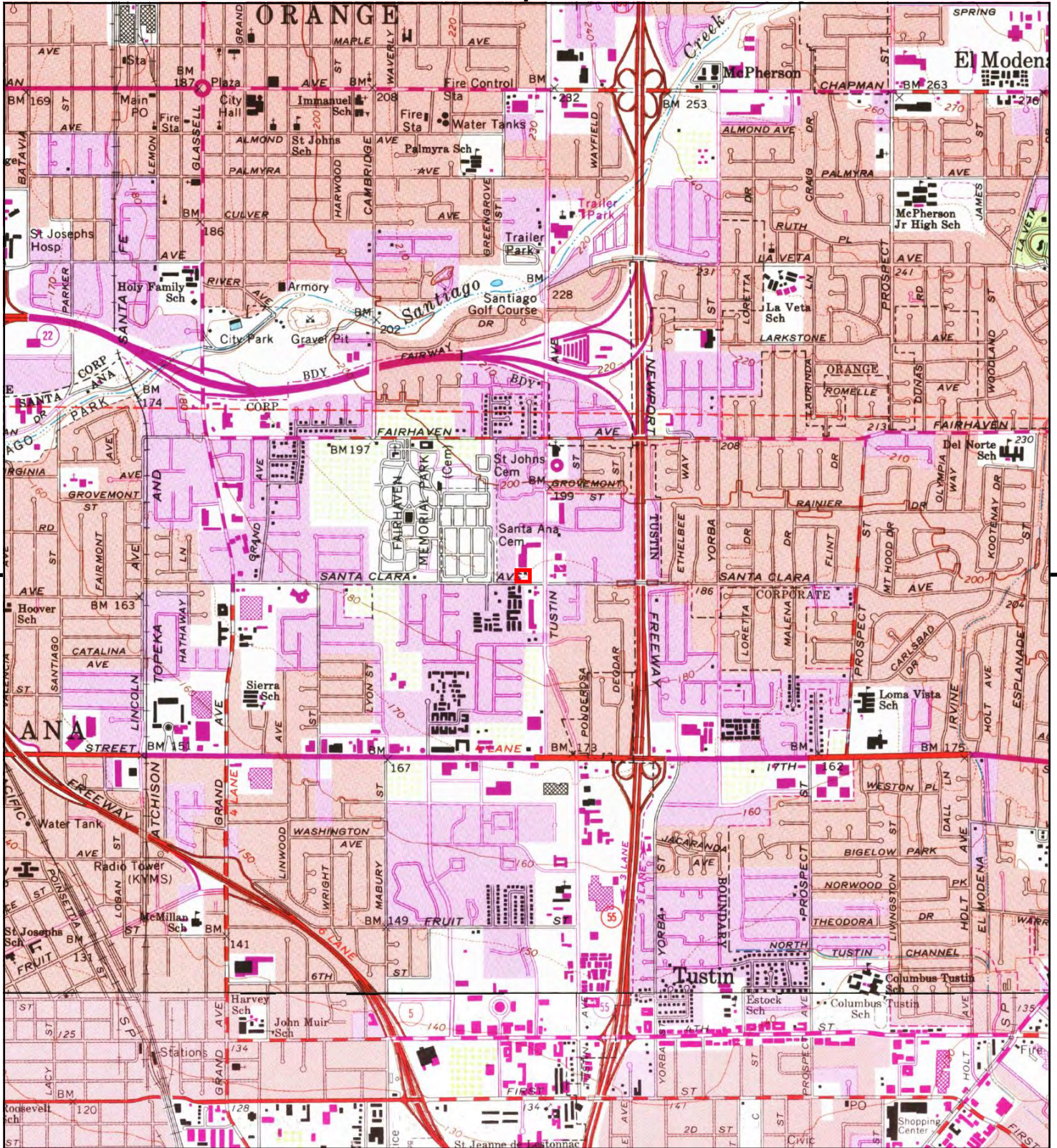
This report includes information from the following map sheet(s).



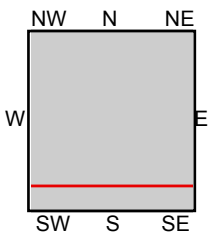
TP, Orange, 2012, 7.5-minute
S, Tustin, 2012, 7.5-minute

SITE NAME: Mcdonalds Santa Ana
ADDRESS: 2109 E Santa Clara Avenue
 Santa Ana, CA 92705
CLIENT: Universal Engineering Sciences





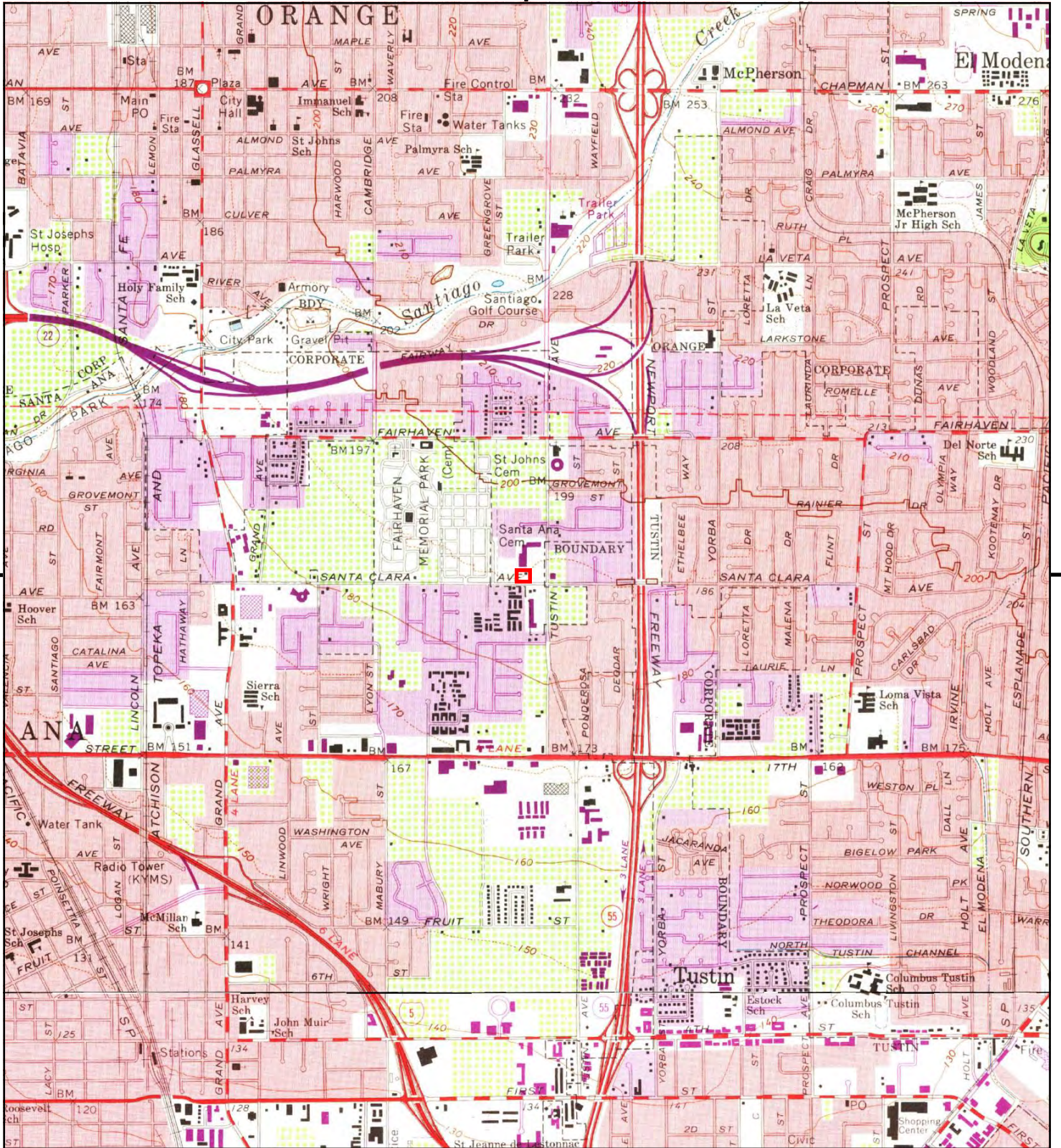
This report includes information from the following map sheet(s).



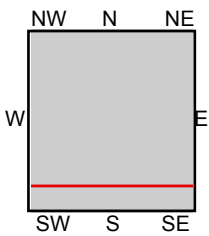
TP, Orange, 1981, 7.5-minute
S, Tustin, 1981, 7.5-minute

SITE NAME: Mcdonalds Santa Ana
ADDRESS: 2109 E Santa Clara Avenue
Santa Ana, CA 92705
CLIENT: Universal Engineering Sciences





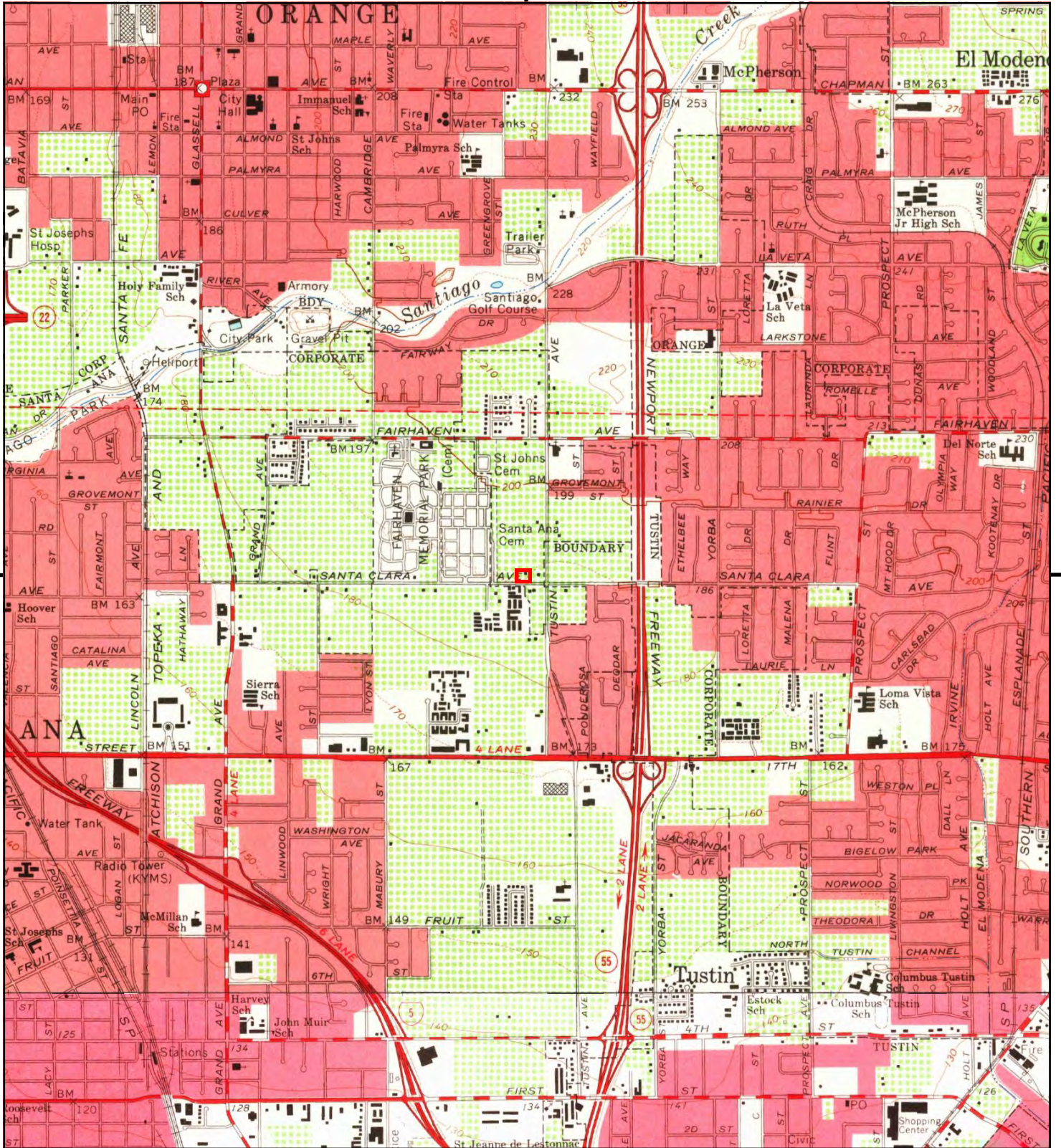
This report includes information from the following map sheet(s).



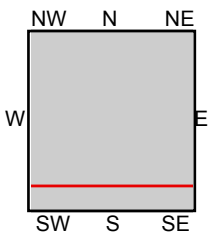
TP, Orange, 1972, 7.5-minute
S, Tustin, 1972, 7.5-minute

SITE NAME: Mcdonalds Santa Ana
ADDRESS: 2109 E Santa Clara Avenue
Santa Ana, CA 92705
CLIENT: Universal Engineering Sciences





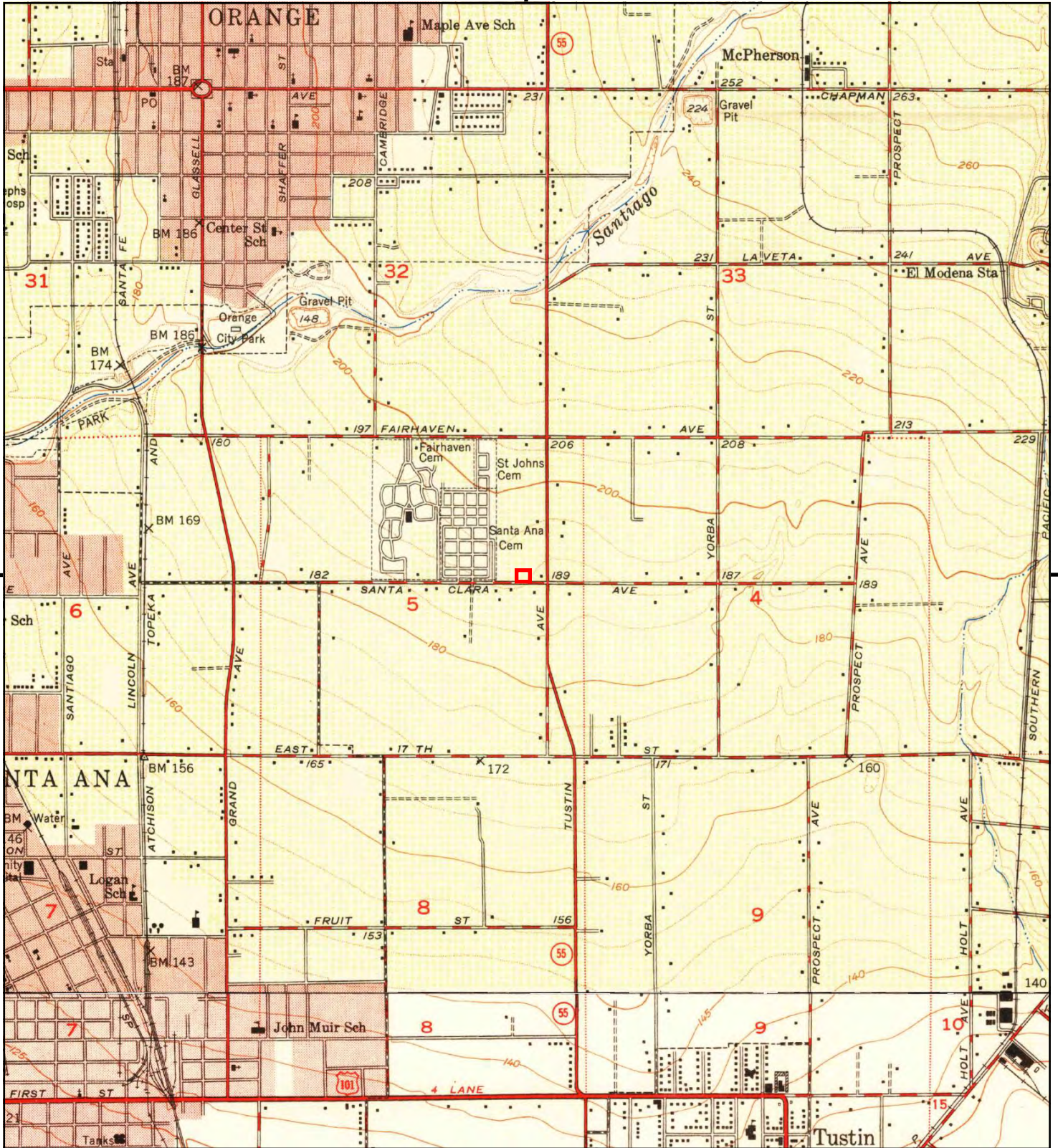
This report includes information from the following map sheet(s).



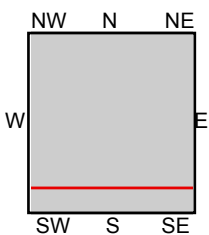
TP, Orange, 1964, 7.5-minute
S, Tustin, 1965, 7.5-minute

SITE NAME: McDonalds Santa Ana
 ADDRESS: 2109 E Santa Clara Avenue
 Santa Ana, CA 92705
 CLIENT: Universal Engineering Sciences





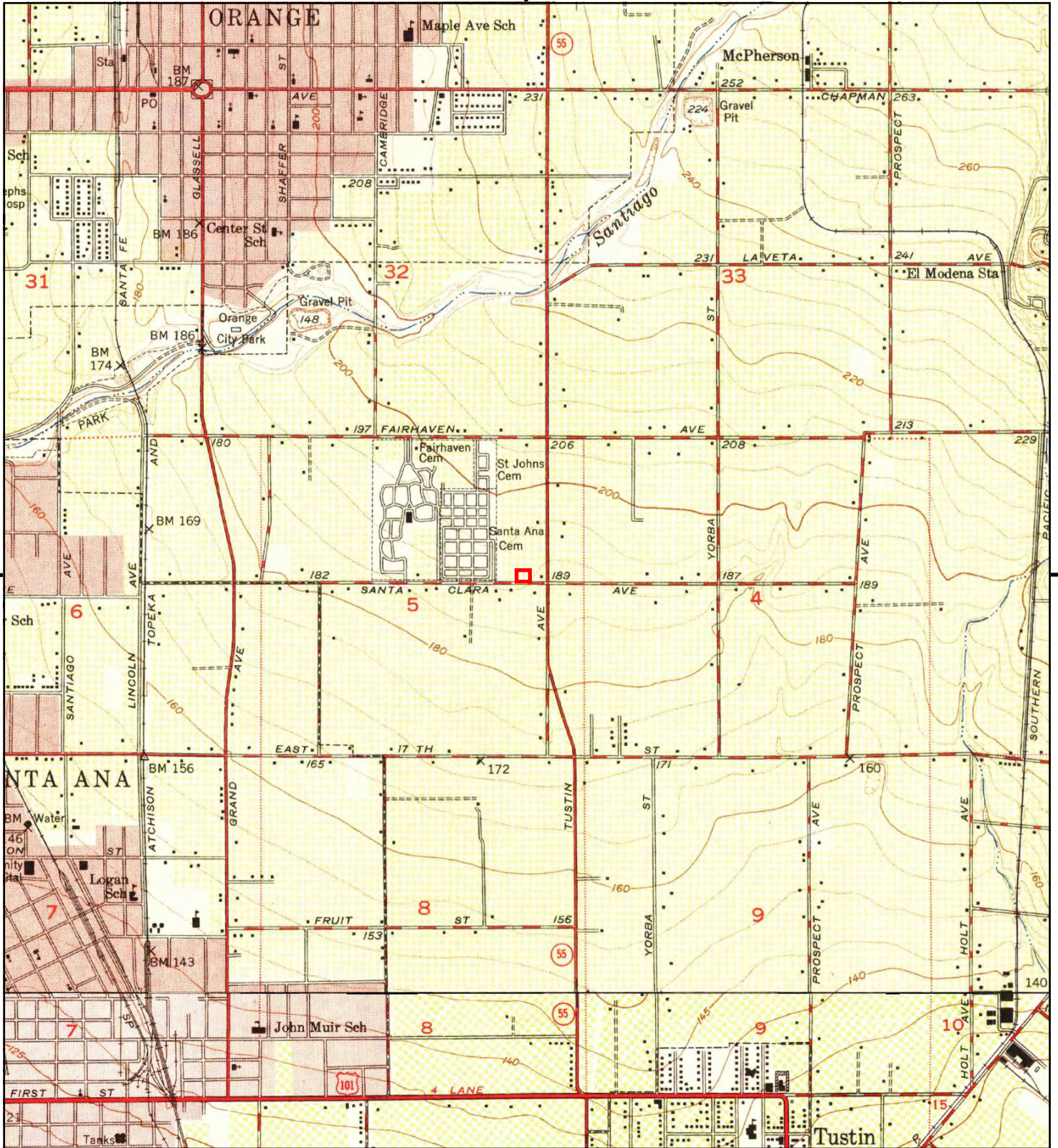
This report includes information from the following map sheet(s).



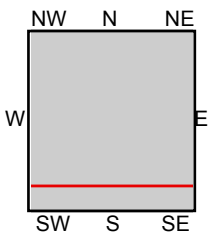
TP, Orange, 1950, 7.5-minute
S, Tustin, 1950, 7.5-minute

SITE NAME: Mcdonalds Santa Ana
ADDRESS: 2109 E Santa Clara Avenue
 Santa Ana, CA 92705
CLIENT: Universal Engineering Sciences





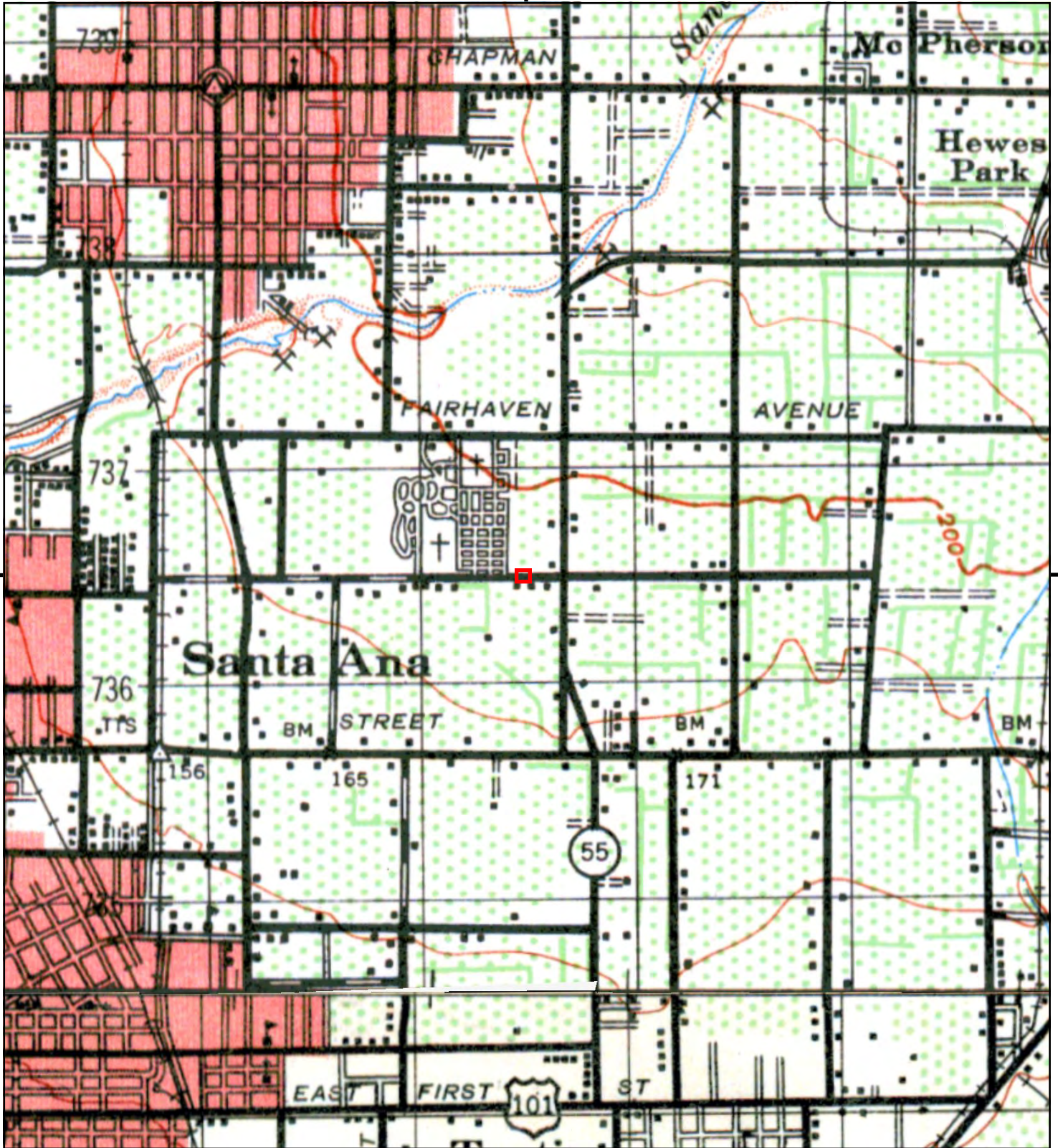
This report includes information from the following map sheet(s).



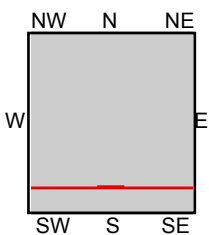
TP, Orange, 1949, 7.5-minute
S, Tustin, 1948, 7.5-minute

SITE NAME: Mcdonalds Santa Ana
ADDRESS: 2109 E Santa Clara Avenue
 Santa Ana, CA 92705
CLIENT: Universal Engineering Sciences





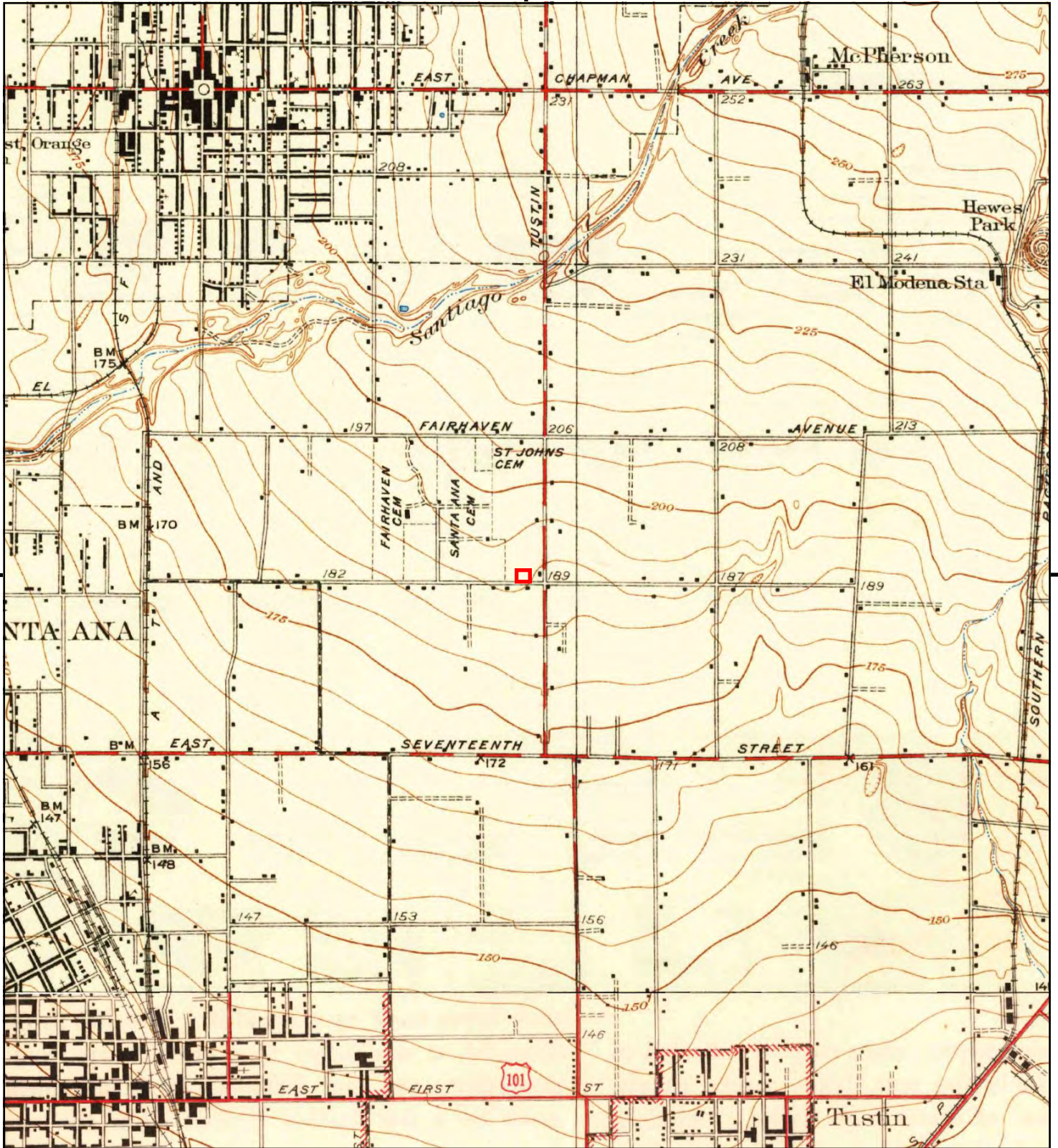
This report includes information from the following map sheet(s).



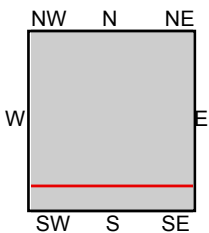
TP, ANAHEIM, 1942, 15-minute
S, SANTA ANA, 1942, 15-minute

SITE NAME: Mcdonalds Santa Ana
ADDRESS: 2109 E Santa Clara Avenue
Santa Ana, CA 92705
CLIENT: Universal Engineering Sciences





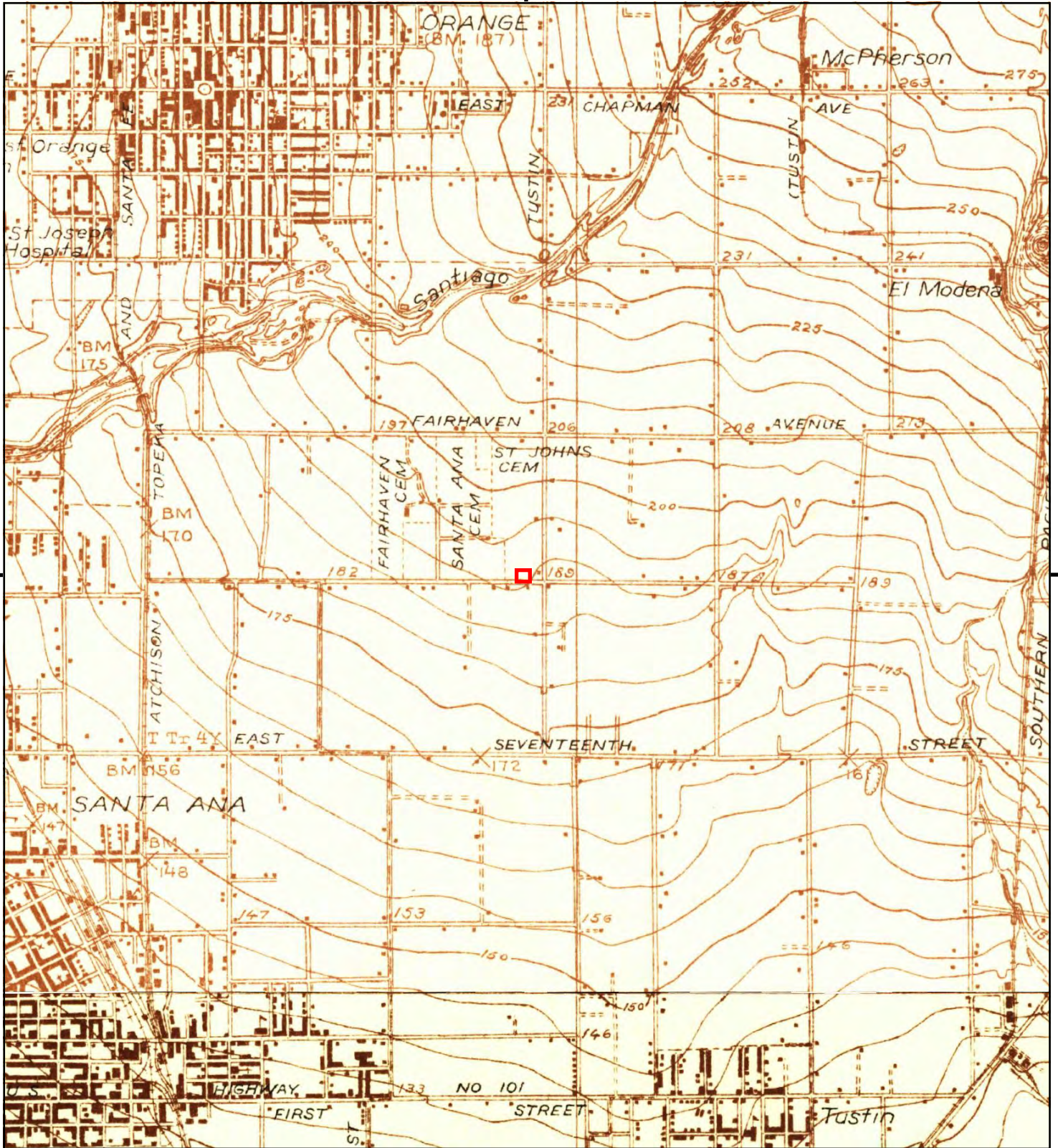
This report includes information from the following map sheet(s).



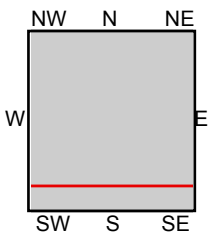
TP, Orange, 1935, 7.5-minute
S, Tustin, 1935, 7.5-minute

SITE NAME: Mcdonalds Santa Ana
ADDRESS: 2109 E Santa Clara Avenue
 Santa Ana, CA 92705
CLIENT: Universal Engineering Sciences





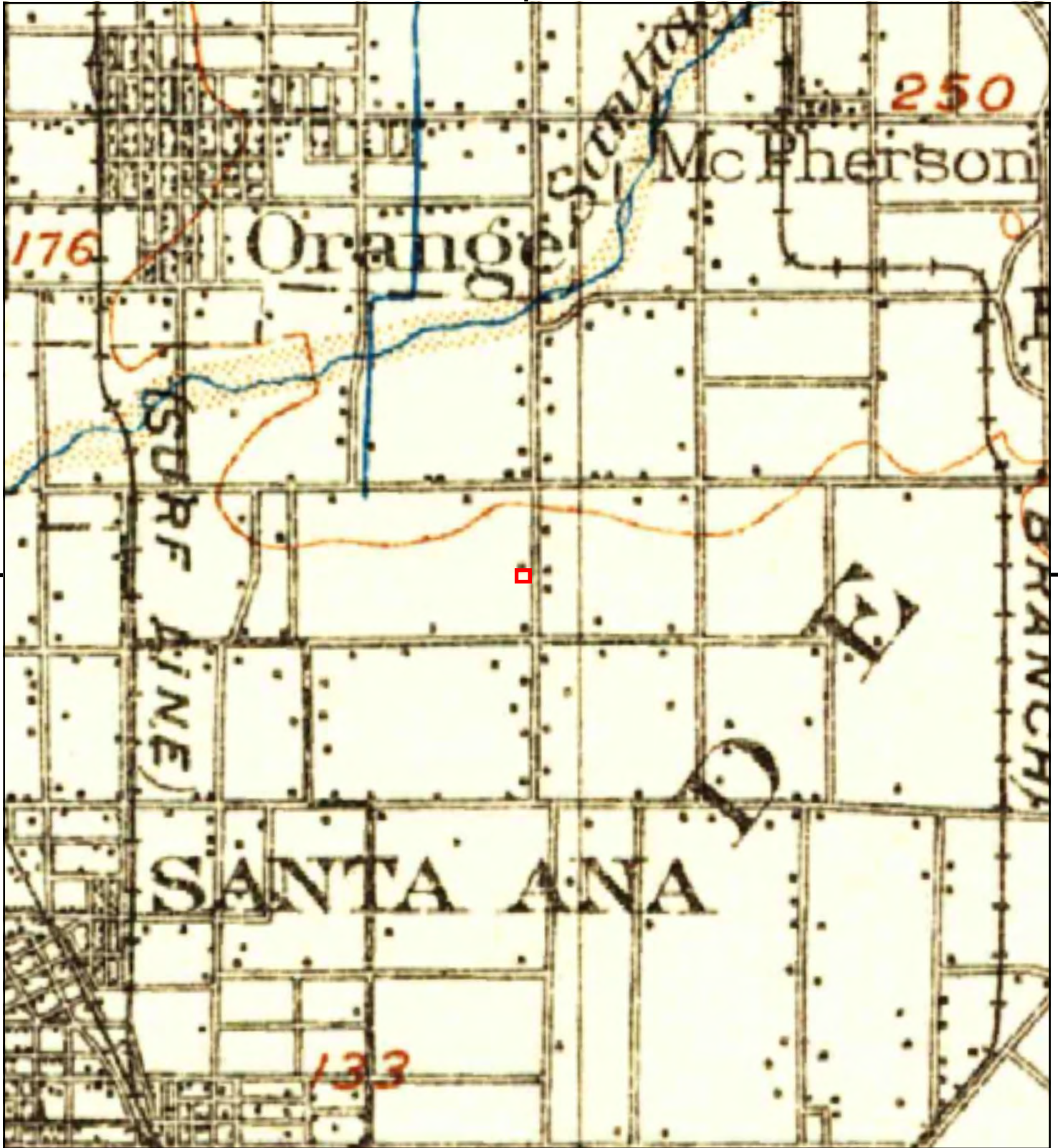
This report includes information from the following map sheet(s).



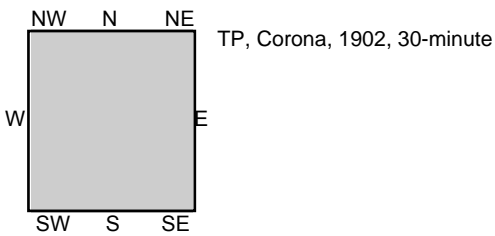
TP, Orange, 1932, 7.5-minute
S, Tustin, 1932, 7.5-minute

SITE NAME: Mcdonalds Santa Ana
ADDRESS: 2109 E Santa Clara Avenue
 Santa Ana, CA 92705
CLIENT: Universal Engineering Sciences



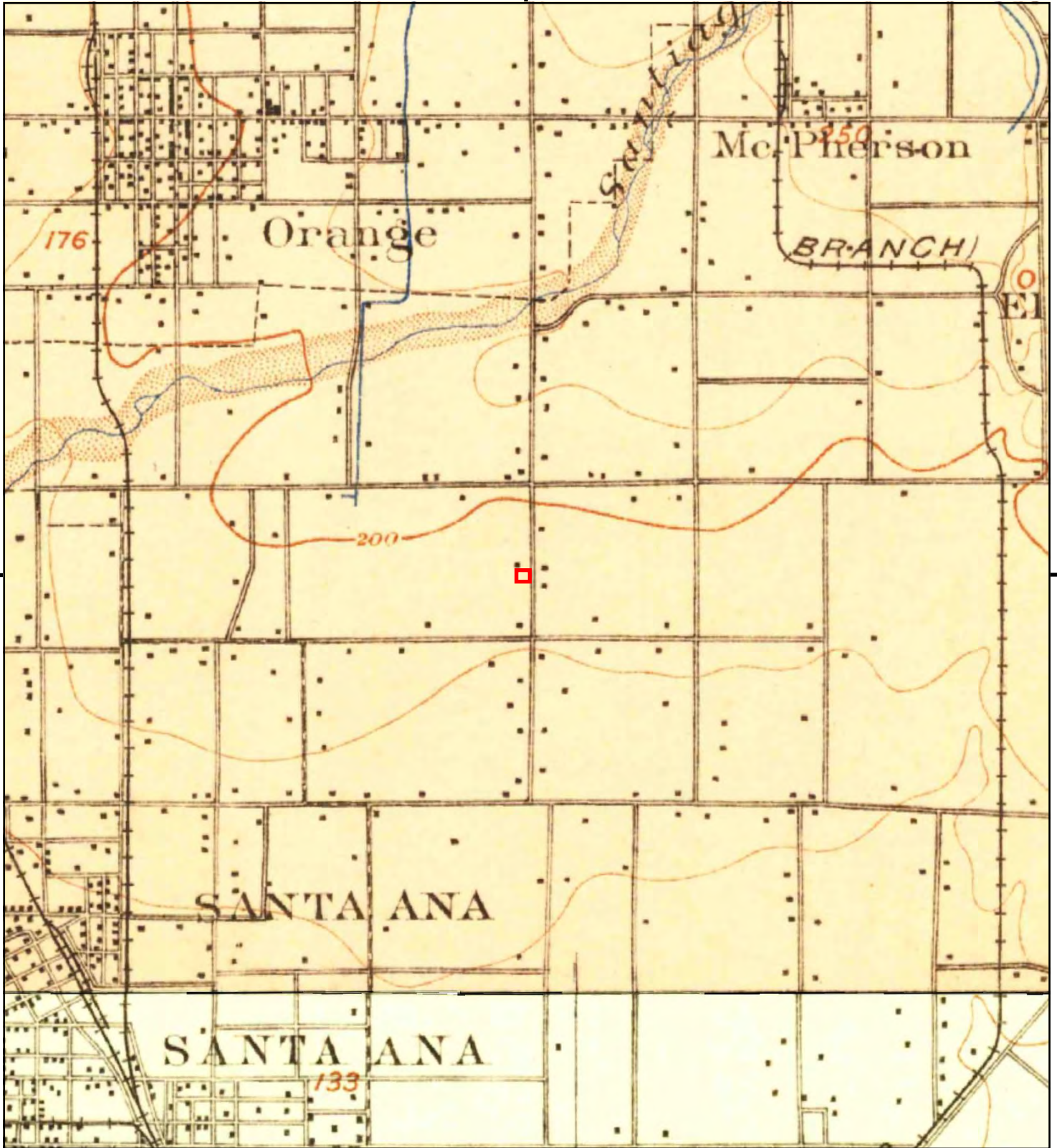


This report includes information from the following map sheet(s).

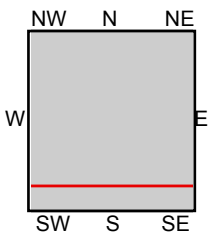


SITE NAME: Mcdonalds Santa Ana
 ADDRESS: 2109 E Santa Clara Avenue
 Santa Ana, CA 92705
 CLIENT: Universal Engineering Sciences





This report includes information from the following map sheet(s).



TP, Anaheim, 1901, 15-minute
S, Santa Ana, 1901, 15-minute

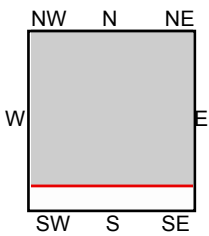
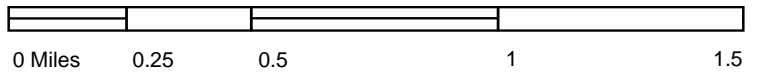
SITE NAME: Mcdonalds Santa Ana
ADDRESS: 2109 E Santa Clara Avenue
Santa Ana, CA 92705
CLIENT: Universal Engineering Sciences





UNMAPPED	UNMAPPED	UNMAPPED	UNMAPPED	UNMAPPED	UNMAPPED
UNMAPPED	UNMAPPED	UNMAPPED	UNMAPPED	UNMAPPED	UNMAPPED

This report includes information from the following map sheet(s).



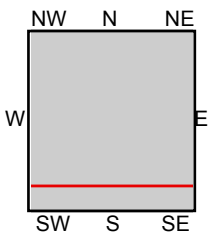
TP, Anaheim, 1898, 15-minute

SITE NAME: Mcdonalds Santa Ana
 ADDRESS: 2109 E Santa Clara Avenue
 Santa Ana, CA 92705
 CLIENT: Universal Engineering Sciences





This report includes information from the following map sheet(s).



TP, Anaheim, 1896, 15-minute
S, Santa Ana, 1896, 15-minute

SITE NAME: Mcdonalds Santa Ana
ADDRESS: 2109 E Santa Clara Avenue
Santa Ana, CA 92705
CLIENT: Universal Engineering Sciences





Mcdonalds Santa Ana

2109 E Santa Clara Avenue

Santa Ana, CA 92705

Inquiry Number: 6703026.8

October 14, 2021

The EDR Aerial Photo Decade Package



6 Armstrong Road, 4th floor
Shelton, CT 06484
Toll Free: 800.352.0050
www.edrnet.com

EDR Aerial Photo Decade Package

10/14/21

Site Name:

Mcdonalds Santa Ana
2109 E Santa Clara Avenue
Santa Ana, CA 92705
EDR Inquiry # 6703026.8

Client Name:

Universal Engineering Sciences
695 Edison Way
Reno, NV 89502
Contact: Alexia Mackey



Environmental Data Resources, Inc. (EDR) Aerial Photo Decade Package is a screening tool designed to assist environmental professionals in evaluating potential liability on a target property resulting from past activities. EDR's professional researchers provide digitally reproduced historical aerial photographs, and when available, provide one photo per decade.

Search Results:

<u>Year</u>	<u>Scale</u>	<u>Details</u>	<u>Source</u>
2016	1"=500'	Flight Year: 2016	USDA/NAIP
2012	1"=500'	Flight Year: 2012	USDA/NAIP
2009	1"=500'	Flight Year: 2009	USDA/NAIP
2005	1"=500'	Flight Year: 2005	USDA/NAIP
2002	1"=500'	Acquisition Date: January 01, 2002	USGS/DOQQ
1995	1"=500'	Acquisition Date: October 03, 1995	USGS/DOQQ
1989	1"=500'	Flight Date: August 03, 1989	USDA
1985	1"=500'	Flight Date: September 13, 1985	USDA
1977	1"=500'	Flight Date: January 18, 1977	EDR Proprietary Brewster Pacific
1972	1"=500'	Flight Date: October 30, 1972	USGS
1966	1"=500'	Flight Date: April 16, 1966	USGS
1963	1"=500'	Flight Date: February 28, 1963	USGS
1952	1"=500'	Flight Date: December 12, 1952	USDA
1946	1"=500'	Flight Date: December 29, 1946	USGS
1938	1"=500'	Flight Date: June 21, 1938	USDA

When delivered electronically by EDR, the aerial photo images included with this report are for ONE TIME USE ONLY. Further reproduction of these aerial photo images is prohibited without permission from EDR. For more information contact your EDR Account Executive.

Disclaimer - Copyright and Trademark Notice

This Report contains certain information obtained from a variety of public and other sources reasonably available to Environmental Data Resources, Inc. It cannot be concluded from this Report that coverage information for the target and surrounding properties does not exist from other sources. NO WARRANTY EXPRESSED OR IMPLIED, IS MADE WHATSOEVER IN CONNECTION WITH THIS REPORT. ENVIRONMENTAL DATA RESOURCES, INC. SPECIFICALLY DISCLAIMS THE MAKING OF ANY SUCH WARRANTIES, INCLUDING WITHOUT LIMITATION, MERCHANTABILITY OR FITNESS FOR A PARTICULAR USE OR PURPOSE. ALL RISK IS ASSUMED BY THE USER. IN NO EVENT SHALL ENVIRONMENTAL DATA RESOURCES, INC. BE LIABLE TO ANYONE, WHETHER ARISING OUT OF ERRORS OR OMISSIONS, NEGLIGENCE, ACCIDENT OR ANY OTHER CAUSE, FOR ANY LOSS OF DAMAGE, INCLUDING, WITHOUT LIMITATION, SPECIAL, INCIDENTAL, CONSEQUENTIAL, OR EXEMPLARY DAMAGES. ANY LIABILITY ON THE PART OF ENVIRONMENTAL DATA RESOURCES, INC. IS STRICTLY LIMITED TO A REFUND OF THE AMOUNT PAID FOR THIS REPORT. Purchaser accepts this Report "AS IS". Any analyses, estimates, ratings, environmental risk levels or risk codes provided in this Report are provided for illustrative purposes only, and are not intended to provide, nor should they be interpreted as providing any facts regarding, or prediction or forecast of, any environmental risk for any property. Only a Phase I Environmental Site Assessment performed by an environmental professional can provide information regarding the environmental risk for any property. Additionally, the information provided in this Report is not to be construed as legal advice.

Copyright 2021 by Environmental Data Resources, Inc. All rights reserved. Reproduction in any media or format, in whole or in part, of any report or map of Environmental Data Resources, Inc., or its affiliates, is prohibited without prior written permission.

EDR and its logos (including Sanborn and Sanborn Map) are trademarks of Environmental Data Resources, Inc. or its affiliates. All other trademarks used herein are the property of their respective owners.



INQUIRY #: 6703026.8

YEAR: 2016

— = 500'





INQUIRY #: 6703026.8

YEAR: 2012

— = 500'





INQUIRY #: 6703026.8

YEAR: 2009

— = 500'






INQUIRY #: 6703026.8

YEAR: 2005

— = 500'





INQUIRY #: 6703026.8

YEAR: 2002

— = 500'






INQUIRY #: 6703026.8

YEAR: 1995

— = 500'






INQUIRY #: 6703026.8

YEAR: 1989

— = 500'





INQUIRY #: 6703026.8

YEAR: 1985

— = 500'





INQUIRY #: 6703026.8

YEAR: 1977

— = 500'





INQUIRY #: 6703026.8

YEAR: 1972

— = 500'





INQUIRY #: 6703026.8

YEAR: 1966

— = 500'





INQUIRY #: 6703026.8

YEAR: 1963

— = 500'






INQUIRY #: 6703026.8

YEAR: 1952

— = 500'





INQUIRY #: 6703026.8

YEAR: 1946

— = 500'





INQUIRY #: 6703026.8

YEAR: 1938

— = 500'

