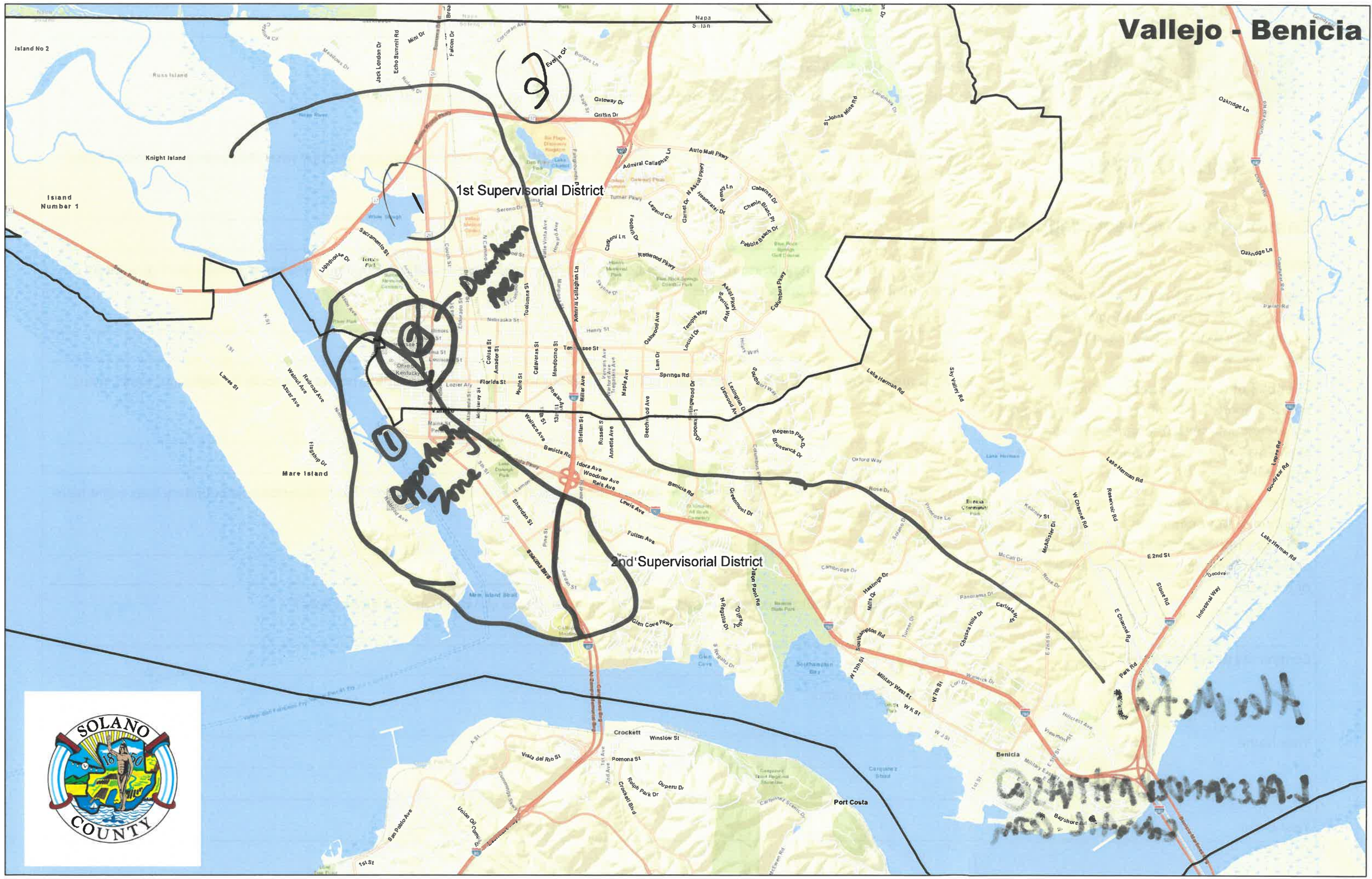


	<b>Question 1</b> What is the nature of the common social or economic interest of your community? You can describe what the common interests of your community are and why or how they are important	<b>Question 2</b> Where is your community located? You can define it by neighborhood, streets, address, proximity to a key landmark (such as a school or community center), or other boundaries.	<b>Question 3</b> What are the geographic definers/boundaries of your neighborhood? Examples of definers/boundaries could be highways, roads, rivers, hills, or parks.	<b>Question 4</b> What is the rationale for your community of interest to be used in this redistricting effort? Please describe how boundary lines might have a unique impact on your group.	<b>Question 5</b> What do you like about the current district lines? What do you dislike about the current district lines?	<b>Additional Comments</b>
1	The term of art "Common Social or Economic Interest" is new to me, and I'm uncertain of its definition (I googled the term and found no definition...). Given my own interpretation, I reckon these are common "interests" in my neighborhood, though the role of county (vice city) government in these are also uncertain, to wit: 1. K-12 Education. My understanding is that county's involvement lies mostly in special needs students. If county government plays any role in distribution of education funding, special effort needs to be exerted to change the underfunding of school districts that have poor tax bases, the result, often, of the historical disadvantaging of communities of color. 2. Infrastructure 3. Health Care 5. Agriculture Water Policy	Vista de Vallejo, historically (1932) bounded by Amador Street, Camino Alto, Tuolumne Street and Fleming Street. This development was originally advertised promoting its proximity to Vallejo Junior High School, Vallejo High School, and the adjacent Vallejo Golf Course.	N/A	I think our community has a pretty clear sense of the history of the "Vista", as it's commonly referred to. Splitting the community for boundary reasons would be opposed, I think, by politically sentient community members.	I think that the modern Vista boundaries, which extend along the northern extension of El Camino Real and its adjacent extension west to just beyond North Camino Alto, are just fine. Our community falls comfortably within District 1 boundaries, and should not change, as we (personally) are very comfortable with the representation we currently enjoy.	I'll be interested to learn what impact census data have upon proposed district boundary changes.
2	The common social and economic interest that is important to me is that the City of Vallejo be held together in one piece. I want to lift our entire city and public waterfront up. We all have an interest in the entire Western waterfront for conservation, public health, tourism and economic development in Vallejo. We moved to Vallejo because of the diversity of people, fabulous public waterfront, and the wonderful potential Vallejo has. I realize that you have population limits to consider, but if the new census data allows, please include at least the South western portion of Vallejo in District 1.	Vallejo city limits, and that little pocket of Solano County that is within Vallejo City limits. Key landmarks is the entire north and south western public waterfront.	Option 1 -- All of Vallejo City Limits, including the unincorporated pocket within Vallejo City limits (I realize that may be too many people)  Option 2 -- Current District 1 plus the southern portion of Vallejo that is west of highway 80 so that all of the north and south western waterfront of Vallejo is in one district	Moving the boundary lines south to include more of Vallejo means that we include more Vallejoans who are in poverty, and who need more access to grocery stores, and who want their city streets clean, and who want to attract new small businesses. We also need all of the south western waterfront included because we need to improve the north and south western waterfront as a whole. A clean public waterfront with small businesses and recreation activities will improve Vallejo's economy and public health. If the south western waterfront is cut out -- as is currently -- the waterfront improvement needs of the South west will be diluted as it is in the current district lines.	I like that the current lines leave most of Vallejo together. I dislike that the current district lines leave out the Southern portion of Vallejo. The most important part of southern Vallejo to include, if we cannot include all, is the south western part of Vallejo because the entire city needs to be free from poverty and to improve the entire public waterfront.	Thank you for this opportunity to comment. I want Vallejo and Vallejo's entire waterfront to be welcoming to everyone so that we improve public health, economic vitality, and make Vallejo a destination for all bay area residents.

	<b>Question 1</b> What is the nature of the common social or economic interest of your community? You can describe what the common interests of your community are and why or how they are important	<b>Question 2</b> Where is your community located? You can define it by neighborhood, streets, address, proximity to a key landmark (such as a school or community center), or other boundaries.	<b>Question 3</b> What are the geographic definers/boundaries of your neighborhood? Examples of definers/boundaries could be highways, roads, rivers, hills, or parks.	<b>Question 4</b> What is the rationale for your community of interest to be used in this redistricting effort? Please describe how boundary lines might have a unique impact on your group.	<b>Question 5</b> What do you like about the current district lines? What do you dislike about the current district lines?	<b>Additional Comments</b>
3	I think what is important to address within Dixon, is accessible housing, the climate crisis, improving local economy from local businesses, improving education, police reform. These are important because Dixon suffers from perpetual apathy when it comes to civic engagement and we do not make proactive efforts to improve our town.	Dixon, ca. The town is small enough that to bifurcate it further is unnecessary.	The climate is becoming more arid and the lack of greening and wide black streets is exacerbating the heat island effect in the area.	I don't any group needs to qualify there needs; we need to address every group as being impacted and unique with adjudicating requirements that are not equitable.	I think we need to do a better job with districting to make sure that are communities and demographics are being accounted for appropriately.	
4	Educational excellence not influenced by political ideologies. Academic excellence, teaching the Constitution, respect for authority. Support for the police; law and order, working towards building community, offering support for kids" programs that provide safe and fun recreation	Vacaville, Browns Valley	Hills, hwy 80	Schools	None that I'm aware of	I would like to learn more about what are the issues in my community and how I might be able to help
5	Resources like rent assistance job assistance program food program	Rio Vista	Highway 12			
6	Tourism/travel to and from the rest of the Bay Area. My town, Benicia, aspires to be an historic travel destination. Neighboring Vallejo offers a ferry terminal. My town (largely) rejects major commercialization and the south side of Vallejo is less developed than other parts. I think our reliance on local economy to establish a culture (+ travel destination) makes us unique.	Lower Eastside of Benicia	Martinez Bridge, First Street, Military East	We can focus on keeping money (+talent + resources) within a large neighborhood to attract local tourists	District 2 goes too far Northeast- our needs and interests are more closely aligned with the edges of Vallejo	
7	Safety, cleanliness, local commerce	District 1, old city	Downtown, curtola parkway, Tuolumne St and Tennessee St	Representation access, and it could impact our elected official	N/A	



# Vallejo - Benicia



*Handwritten notes:*  
Agriculture  
Operating Zone  
Downtown Area





# SOLANO COUNTY

## REDISTRICTING

### Community of Interest Mapping

#### INSTRUCTIONS

Please use this map to draw your community of interest. It is important to know about communities so that the district lines can amplify the voices of residents.

Examples of communities can include neighborhoods or planning zones, areas where many residents speak the same language, or even areas where the residents use the same city facilities.

To start, please include a name for your community, your name and email address, and a description of your community. Then draw your community on the map on the back of this page.

Community of Interest Name

Alex Mathias

Your Name

L.ALEXANDER.MATHIAS@GMAIL.COM

Your Email

#### COMMUNITY OF INTEREST FORM

You may use the questions below to help guide you through defining your community of interest.

1. What is the nature of the common social or economic interest of your community? You can describe what the common interests of your community are and why or how they are important.

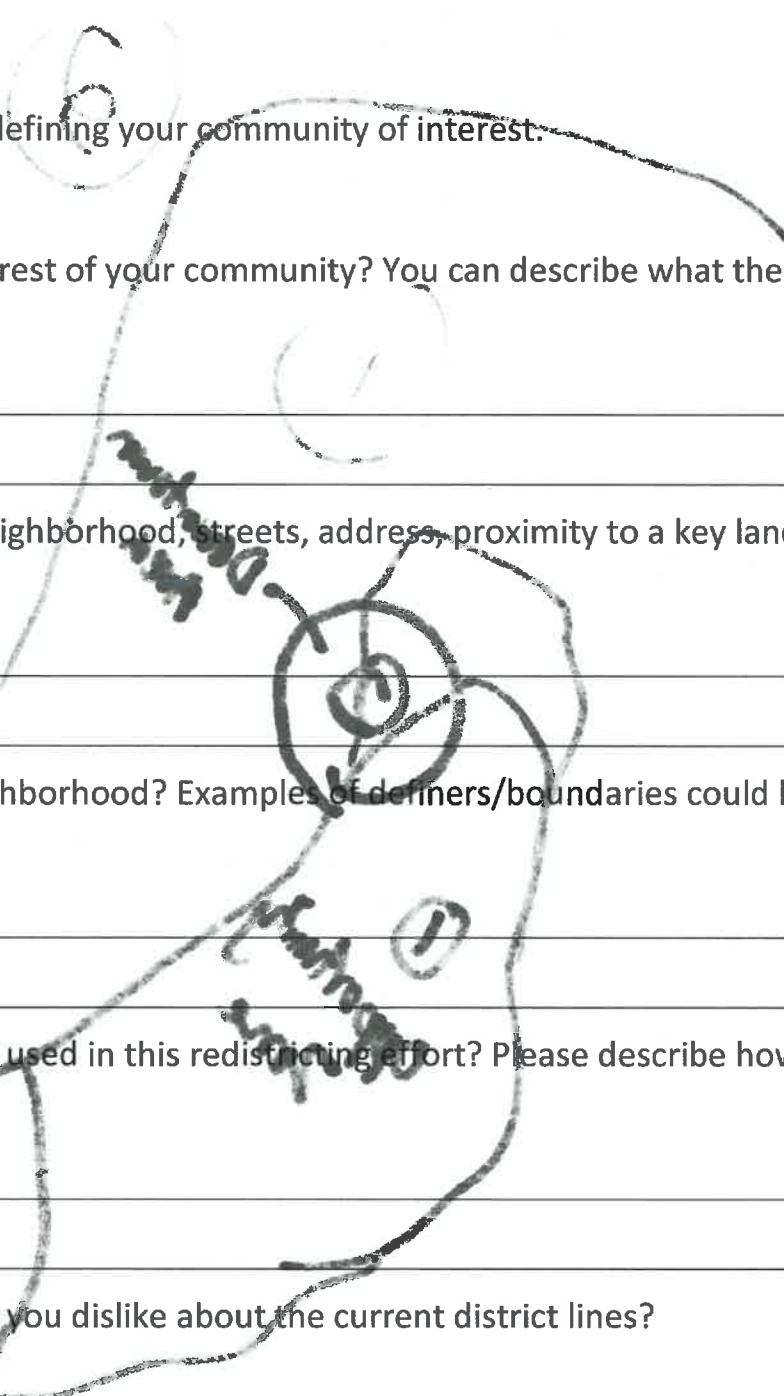
2. Where is your community located? You can define it by neighborhood, streets, address, proximity to a key landmark (such as a school or community center), or other boundaries.

3. What are the geographic definers/boundaries of your neighborhood? Examples of definers/boundaries could be highways, roads, rivers, hills, or parks.

4. What is the rationale for your community of interest to be used in this redistricting effort? Please describe how boundary lines might have a unique impact on your group.

5. What do you like about the current district lines? What do you dislike about the current district lines?

Additional Comments





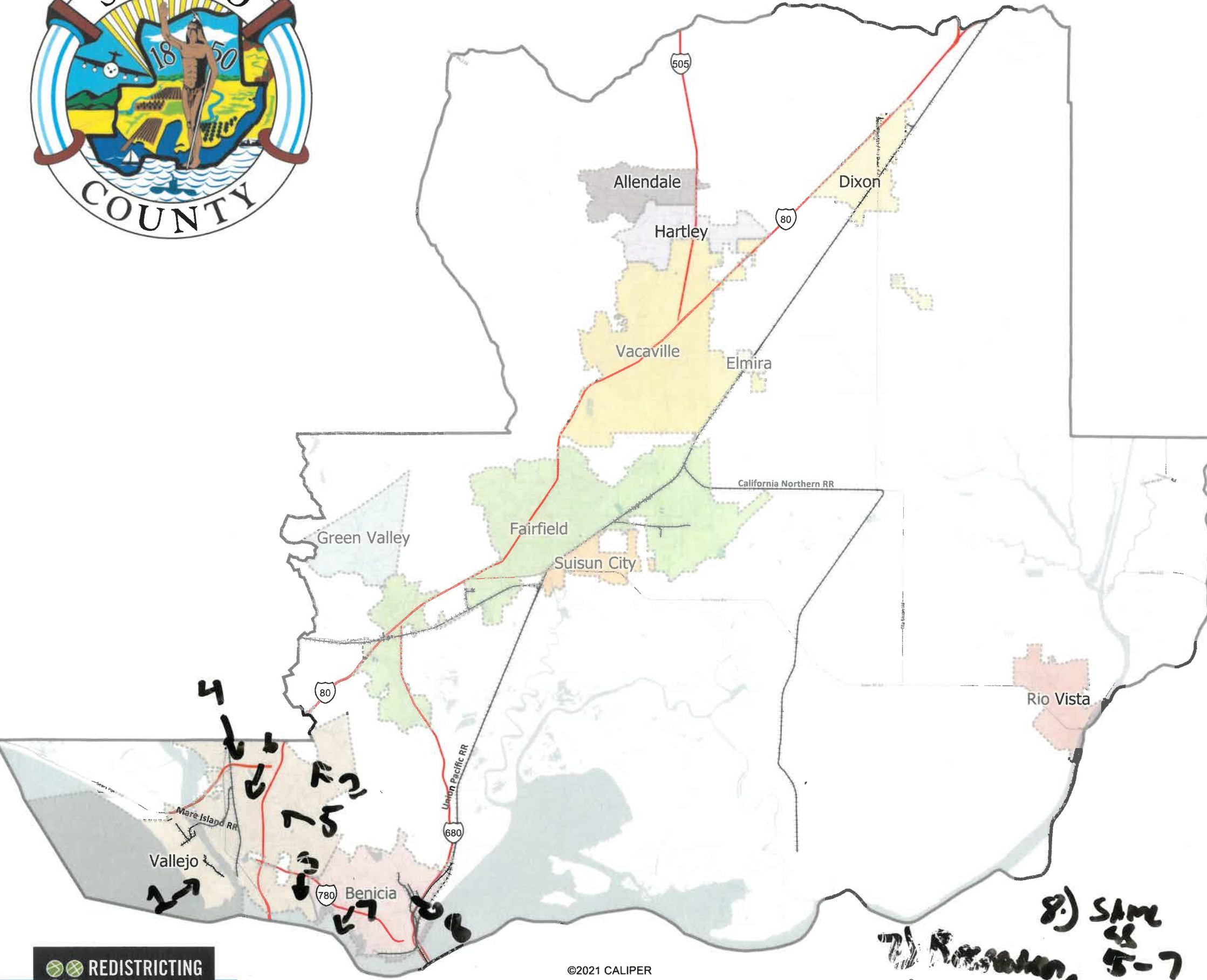
# SOLANO COUNTY REDISTRICTING COMMUNITY OF INTEREST MAPPING ACTIVITY

## INSTRUCTIONS

Please use this map as a way to draw your community of interest. It is important to know about communities so that the district lines can amplify the voices of residents.

Examples of communities can include neighborhoods or planning zones, areas where many residents speak the same language, or even areas where the residents use the same city facilities.

To start, please include a name for your community, your name and email address, and a description of your community. Then draw your community on the map.



**Vallejo & Benicia**

COMMUNITY NAME

**Joseph Tregle**

NAME

**Joseph.Tregle@gmail.com**

EMAIL

- 1) CAL Motive (college)
  - boxing
  - Town (only)
- 2) Parks, Theaters, Shopping
- 3) Waterfront, Park
- 4) Community centers

DESCRIPTION

- 5) Local Business (Asian, Hispanic)
- 6) Events, Waterfront, libraries

7) SAME as 5-7  
 8) Waterfront, libraries



# Vallejo - Benicia



1st Supervisorial District

2nd Supervisorial District





# SOLANO COUNTY

## REDISTRICTING

### Community of Interest Mapping

#### INSTRUCTIONS

Please use this map to draw your community of interest. It is important to know about communities so that the district lines can amplify the voices of residents.

Examples of communities can include neighborhoods or planning zones, areas where many residents speak the same language, or even areas where the residents use the same city facilities.

To start, please include a name for your community, your name and email address, and a description of your community. Then draw your community on the map on the back of this page.

Vallejo & Benicia  
Community of Interest Name

Joseph Tregle  
Your Name

joseph.tregle@gncil.com  
Your Email

#### COMMUNITY OF INTEREST FORM

You may use the questions below to help guide you through defining your community of interest.

1. What is the nature of the common social or economic interest of your community? You can describe what the common interests of your community are and why or how they are important.

The community interest is extremely diverse. Vallejo contains economic interests downtown

with farmer's markets, community events (BBQ's, live music, etc), bars & restaurants. Having the economic diversity has created social cohesion for youth & low-income families!

2. Where is your community located? You can define it by neighborhood, streets, address, proximity to a key landmark (such as a school of community center), or other boundaries.

Vallejo stretches from HWY 37 (stops at Wildlife Refuge), to ~~the~~ contains North Vallejo Community

Center, Discovery Kingdom, Central Vallejo (JFK library, The Ferry, waterfront, while East Vallejo holds memorial parks, local business (The Bookworm), South Vallejo - Glen Cove waterfront, Basketball Parks, etc.

3. What are the geographic definers/boundaries of your neighborhood? Examples of definers/boundaries could be highways, roads, rivers, hills, or parks.

North Vallejo Little League, Vallejo Waterfront, Blue Rock Springs, Lake Herman, Glen Cove Waterfront, Georgia Street Plaza, Sprighill Center

4. What is the rationale for your community of interest to be used in this redistricting effort? Please describe how boundary lines might have a unique impact on your group.

The boundary lines shall encompass wider areas. There needs to be a better

cohesion of social services, along with commercial services because families of Vallejo heavily rely on these services. Also parks and recreation help the community cope with disparities of low income.

5. What do you like about the current district lines? What do you dislike about the current district lines?

I actually dislike the majority of it. The districts should not be broken up into

two groups. This prevents fair representation. Vallejo's economic mobility

Additional Comments is extremely low, therefore having one district creates fair in U.S.

For the future Vallejo's communities of interest share dependency on all

of its members no matter the socioeconomic status or demographics. This

community has some of not the highest diversity of ethnic backgrounds. I

believe that the Supervisorial Districts have to merge into one in order

medical, education, GVRD (extra curricular) to receive critical feedback in redistricting. Shopping, recreation spots, too small business, are spread all throughout Vallejo. There is no particular focus on these services as they are located practically everywhere.





# SOLANO COUNTY REDISTRICTING COMMUNITY OF INTEREST MAPPING ACTIVITY

## INSTRUCTIONS

Please use this map as a way to draw your community of interest. It is important to know about communities so that the district lines can amplify the voices of residents.

Examples of communities can include neighborhoods or planning zones, areas where many residents speak the same language, or even areas where the residents use the same city facilities.

To start, please include a name for your community, your name and email address, and a description of your community. Then draw your community on the map.

**BENICIA SOUTHAMPTON**

COMMUNITY NAME

**MARNIX VAN ANMERS**

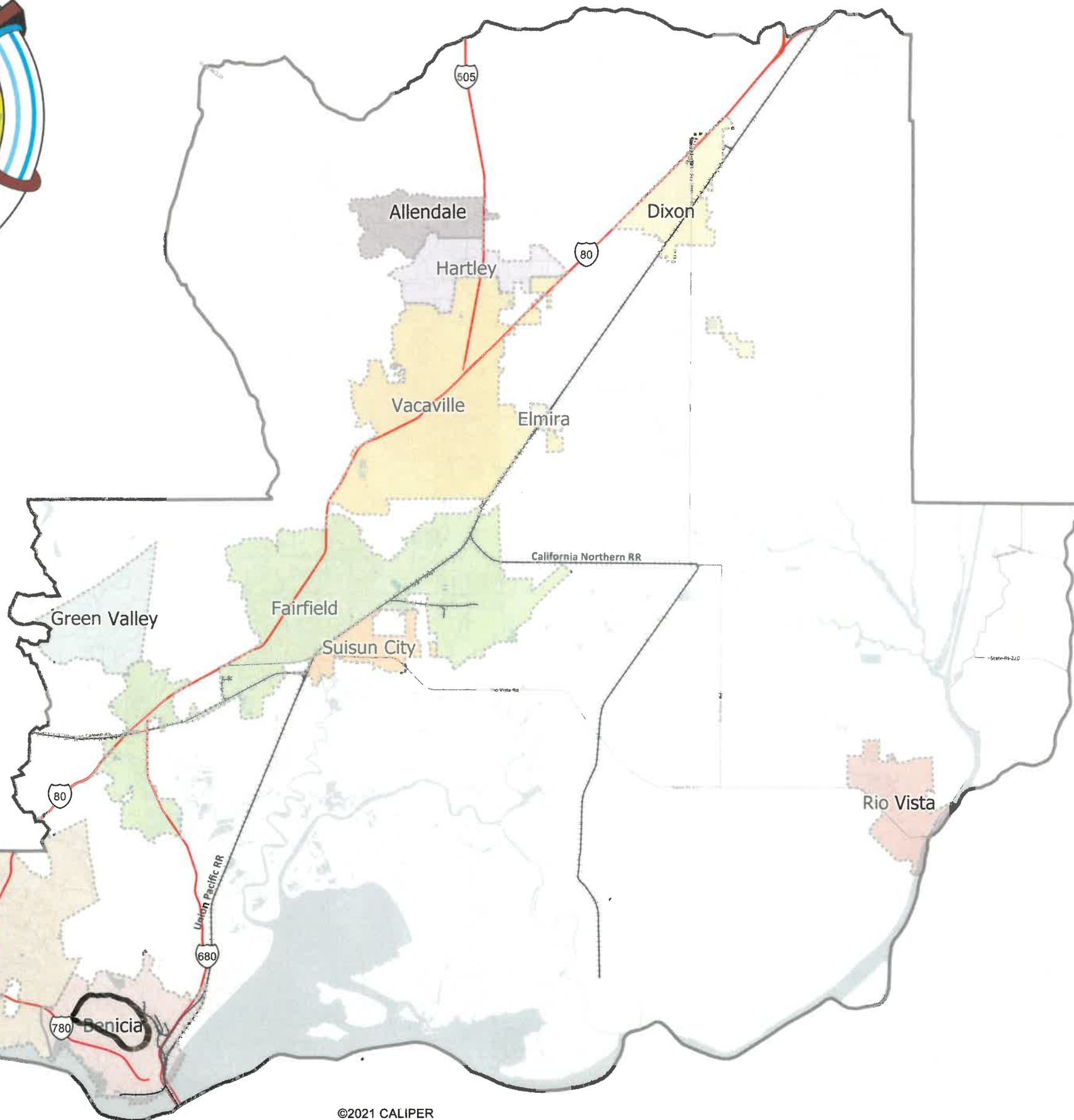
NAME

**MARNIX@GMAIL.COM**

EMAIL

**HOMES IN THE SOUTHAMPTON  
DEVELOPMENT IN BENICIA  
WHICH INCLUDE OPEN SPACES**

DESCRIPTION







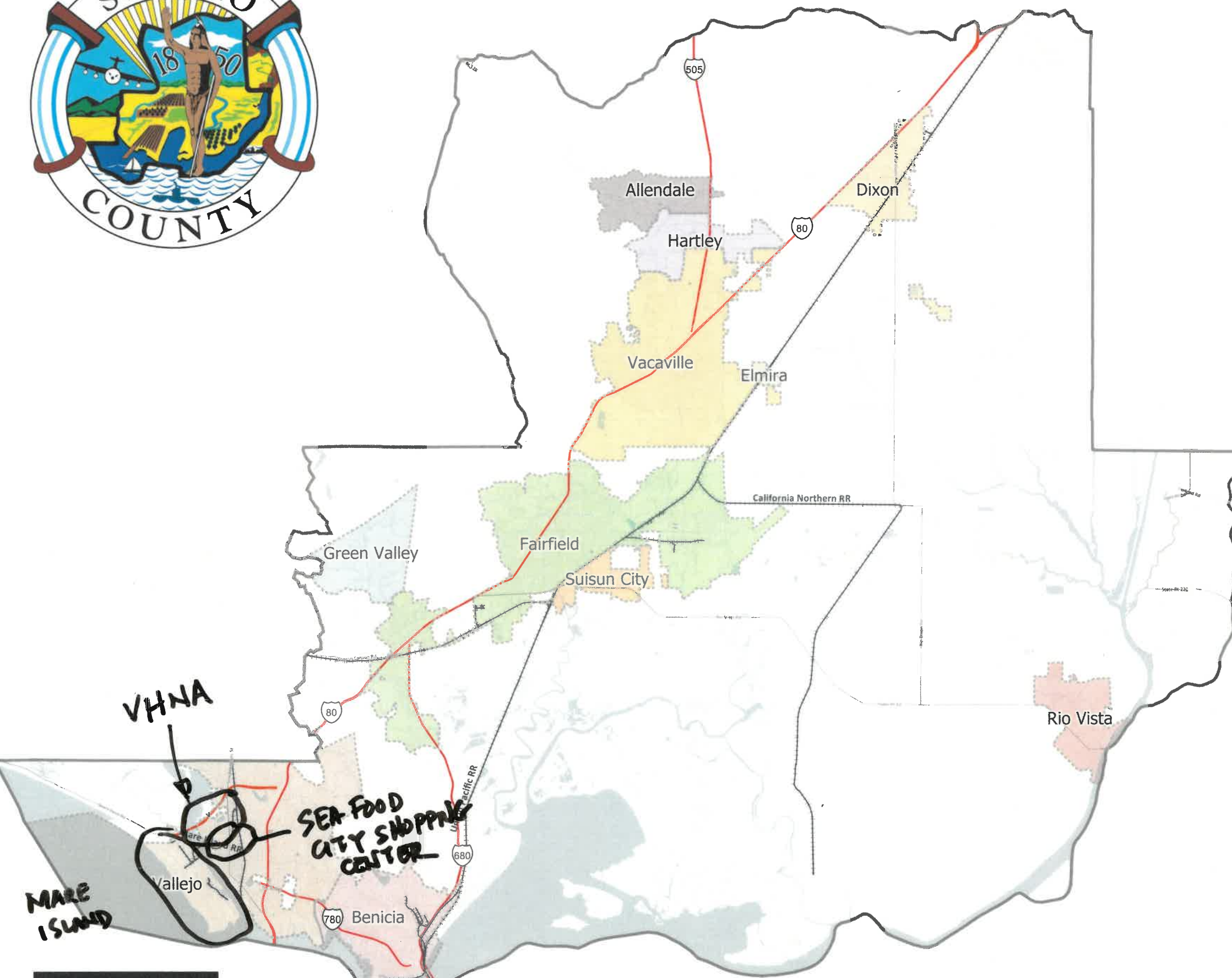
# SOLANO COUNTY REDISTRICTING COMMUNITY OF INTEREST MAPPING ACTIVITY

## INSTRUCTIONS

Please use this map as a way to draw your community of interest. It is important to know about communities so that the district lines can amplify the voices of residents.

Examples of communities can include neighborhoods or planning zones, areas where many residents speak the same language, or even areas where the residents use the same city facilities.

To start, please include a name for your community, your name and email address, and a description of your community. Then draw your community on the map.



HEIGHTS  
 VALLEJO NEIGHBORHOOD ASSN  
 \_\_\_\_\_  
 COMMUNITY NAME  
 ROBIN LEONG  
 \_\_\_\_\_  
 NAME  
 robin\_leong@netzero.net  
 \_\_\_\_\_  
 EMAIL  
 SHOULD INCLUDE MARE ISLAND  
 & SEAFOOD CITY & FILIPINO  
 SHOPPING CENTER  
 \_\_\_\_\_  
 AM CURRENTLY IN SUPERVISORY DISTRICT!  
 SEEMS OKAY  
 \_\_\_\_\_  
 DESCRIPTION



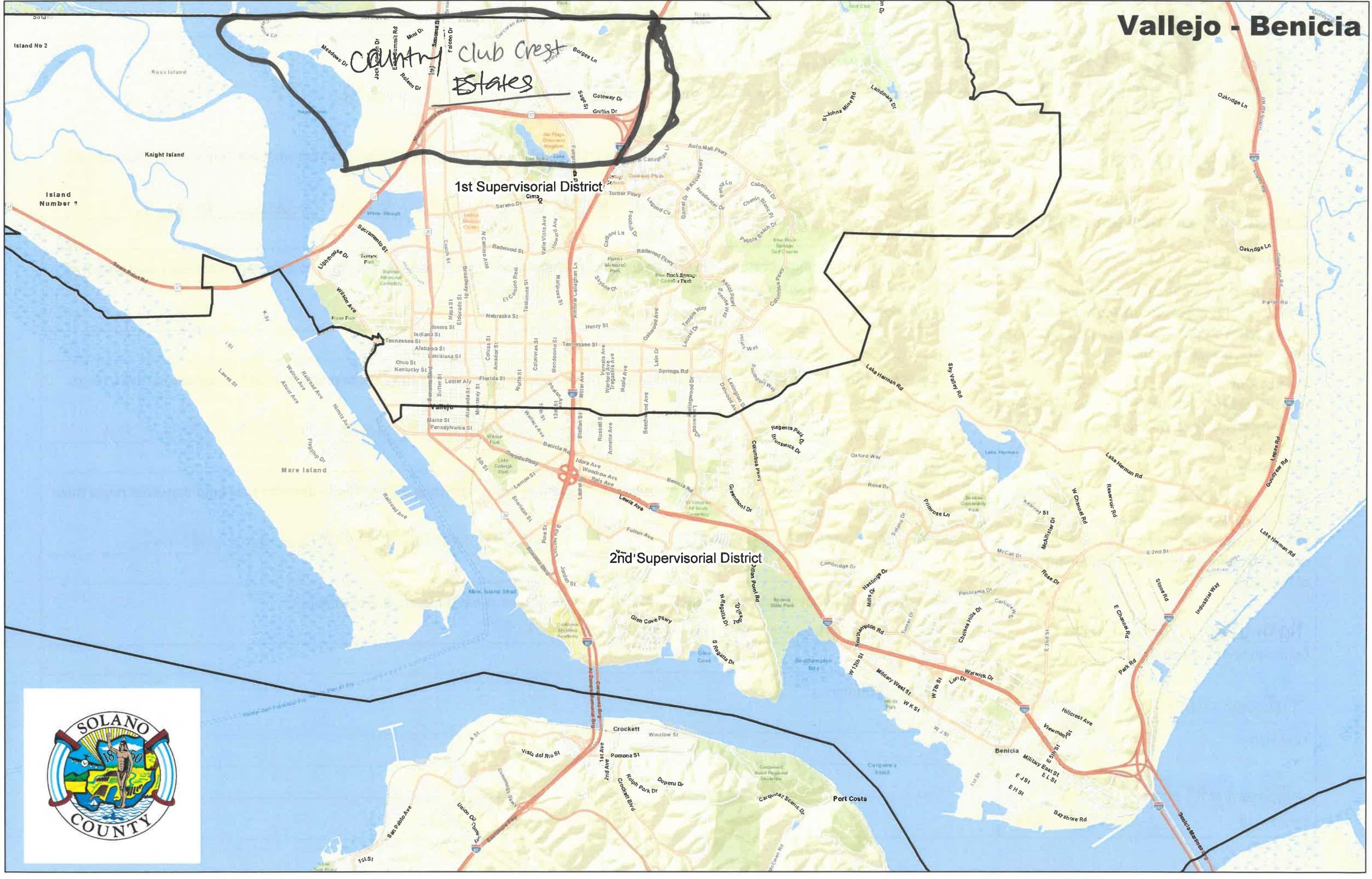


# Vallejo - Benicia

*Country Club Crest Estates*

1st Supervisorial District

2nd Supervisorial District







# SOLANO COUNTY

## REDISTRICTING

### Community of Interest Mapping

#### INSTRUCTIONS

Please use this map to draw your community of interest. It is important to know about communities so that the district lines can amplify the voices of residents.

Examples of communities can include neighborhoods or planning zones, areas where many residents speak the same language, or even areas where the residents use the same city facilities.

To start, please include a name for your community, your name and email address, and a description of your community. Then draw your community on the map on the back of this page.

North Vallejo / Country Club Crest

Community of Interest Name

Tiffanee Jones

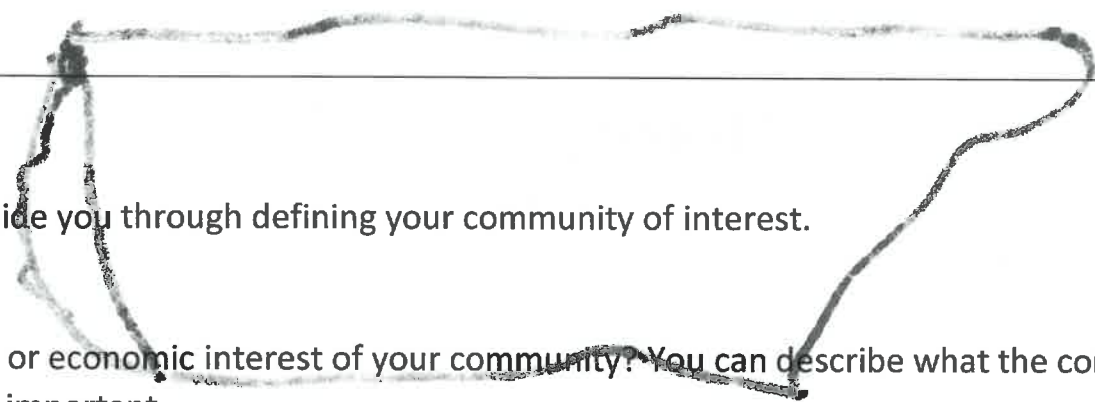
Your Name

tiffaneedjones@gmail.com

Your Email

#### COMMUNITY OF INTEREST FORM

You may use the questions below to help guide you through defining your community of interest.



1. What is the nature of the common social or economic interest of your community? You can describe what the common interests of your community are and why or how they are important.

North Vallejo / Country Club Crest. Historically AA. High poverty, schools, gateway to Napa Valley.

2. Where is your community located? You can define it by neighborhood, streets, address, proximity to a key landmark (such as a school of community center), or other boundaries.

Hwy 37 and Hwy 29, Six Flags

3. What are the geographic definers/boundaries of your neighborhood? Examples of definers/boundaries could be highways, roads, rivers, hills, or parks.

Interstate 80, Hwy 29; Hwy 37; Schools (Solano Middle; Lama Vista, MIT, Griffin; Elite) Six Flags; Solano County Fairgrounds

4. What is the rationale for your community of interest to be used in this redistricting effort? Please describe how boundary lines might have a unique impact on your group.

We need to be represented by one person. Our needs are vast and need attention.

5. What do you like about the current district lines? What do you dislike about the current district lines?

The current lines are ok, but need refinement.

#### Additional Comments