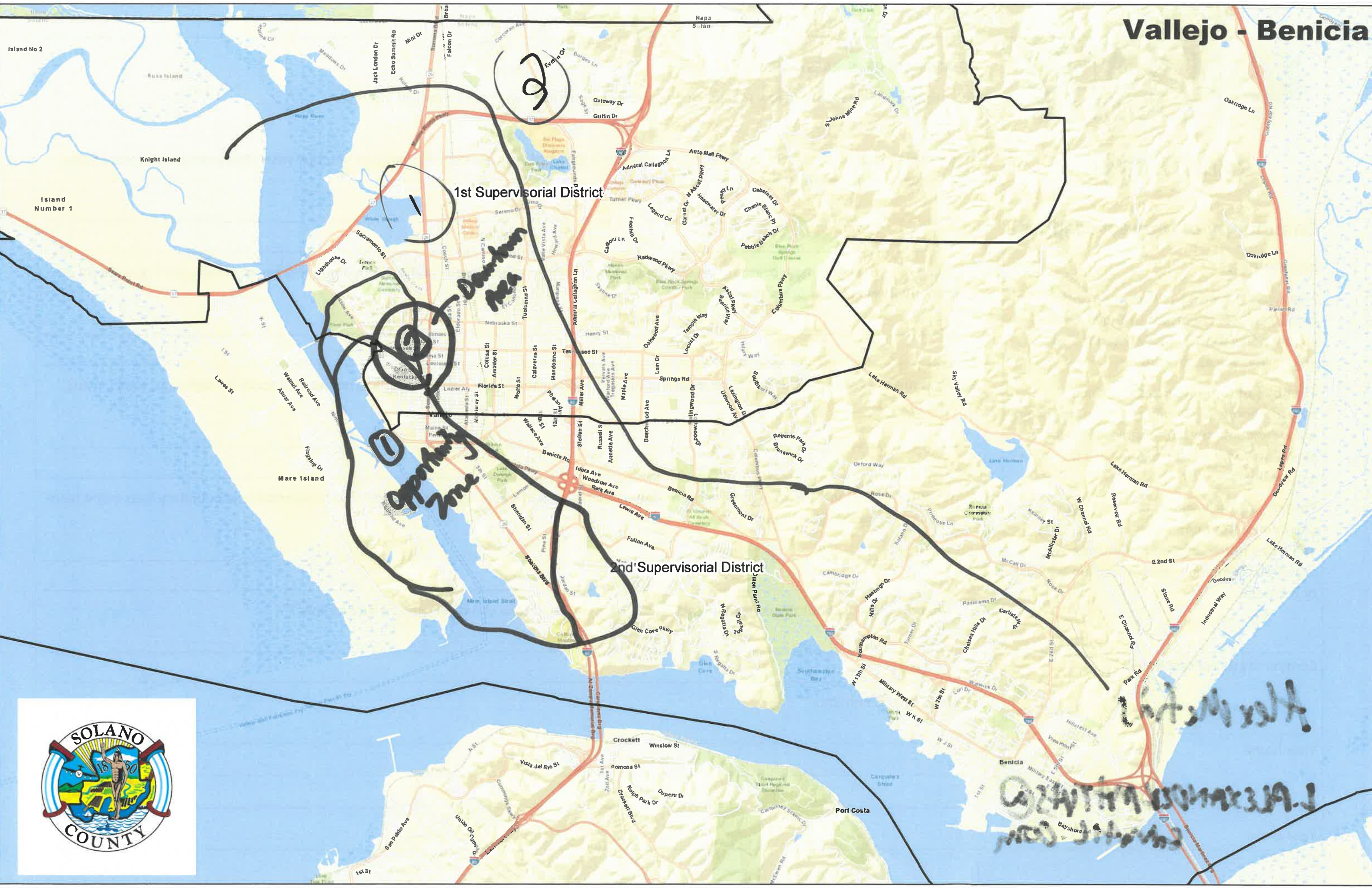


Vallejo - Benicia





SOLANO COUNTY

REDISTRICTING

Community of Interest Mapping

INSTRUCTIONS

Please use this map to draw your community of interest. It is important to know about communities so that the district lines can amplify the voices of residents.

Examples of communities can include neighborhoods or planning zones, areas where many residents speak the same language, or even areas where the residents use the same city facilities.

To start, please include a name for your community, your name and email address, and a description of your community. Then draw your community on the map on the back of this page.

Community of Interest Name

Alex Mathias

Your Name

L.ALEXANDER.MATHIAS@
GMAIL.COM

Your Email

COMMUNITY OF INTEREST FORM

You may use the questions below to help guide you through defining your community of interest.

1. What is the nature of the common social or economic interest of your community? You can describe what the common interests of your community are and why or how they are important.

2. Where is your community located? You can define it by neighborhood, streets, address, proximity to a key landmark (such as a school of community center), or other boundaries.

3. What are the geographic definers/boundaries of your neighborhood? Examples of definers/boundaries could be highways, roads, rivers, hills, or parks.

4. What is the rationale for your community of interest to be used in this redistricting effort? Please describe how boundary lines might have a unique impact on your group.

5. What do you like about the current district lines? What do you dislike about the current district lines?

Additional Comments



SOLANO COUNTY REDISTRICTING

COMMUNITY OF INTEREST MAPPING ACTIVITY

INSTRUCTIONS

Please use this map as a way to draw your community of interest. It is important to know about communities so that the district lines can amplify the voices of residents.

Examples of communities can include neighborhoods or planning zones, areas where many residents speak the same language, or even areas where the residents use the same city facilities.

To start, please include a name for your community, your name and email address, and a description of your community. Then draw your community on the map.

Vallejo & Benicia

COMMUNITY NAME

Joseph Tregle

NAME

Joseph.Tregle@gmail.com

EMAIL

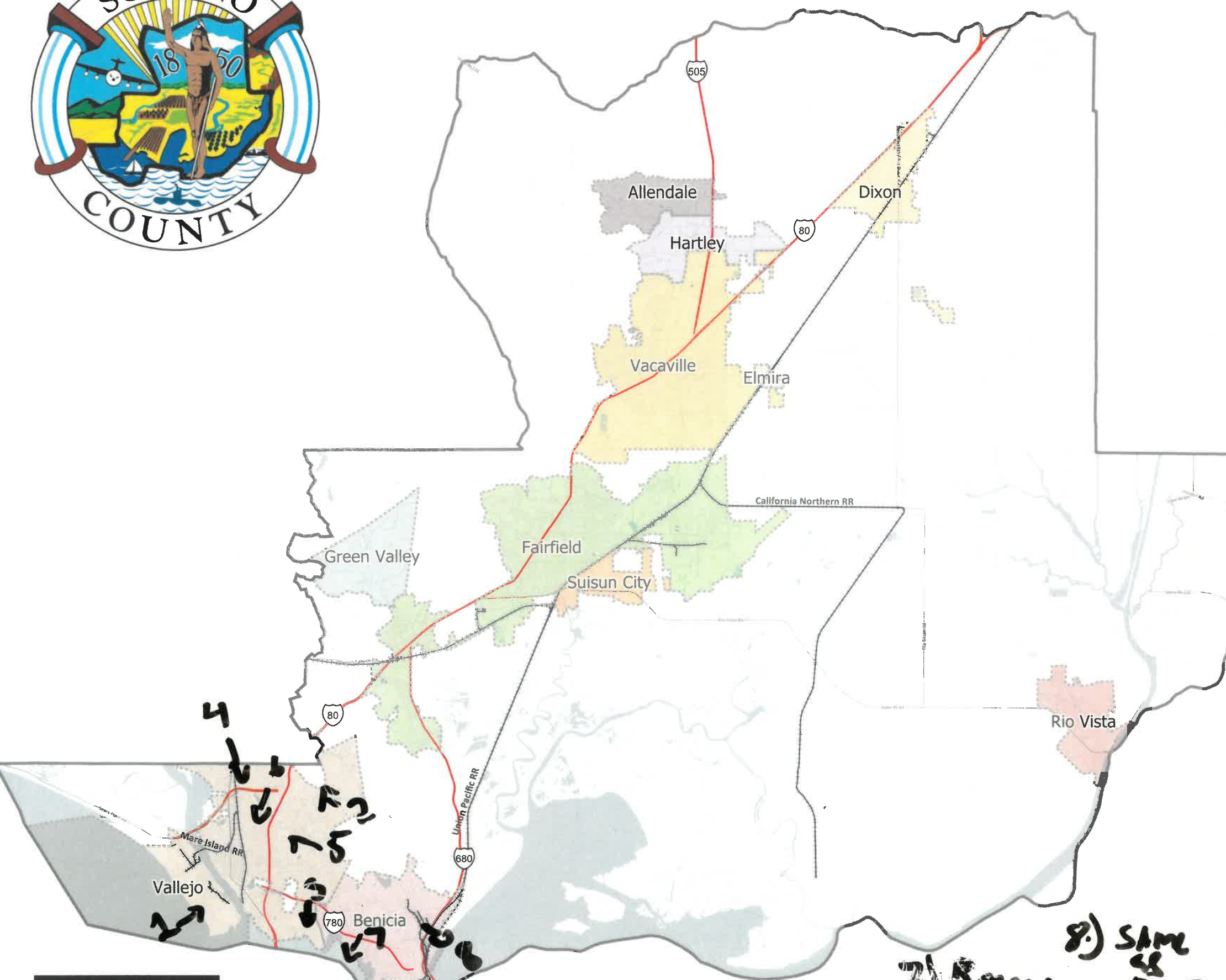
**1) CAL Marine (college)
- boxing - Town (only)
2) Parks, Theaters, Shopping
3) Veterans, Park
4) Community Centers**

DESCRIPTION

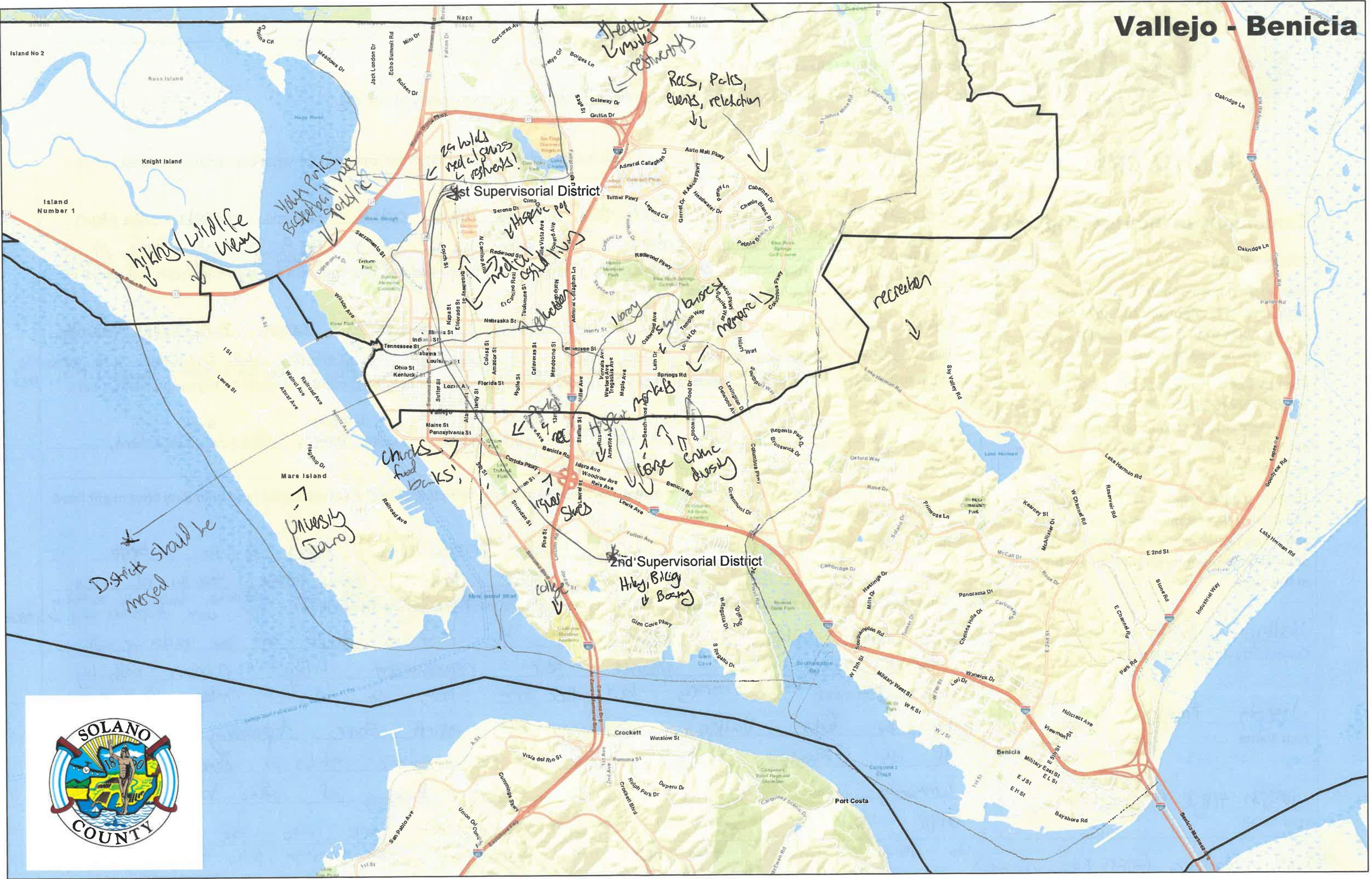
**5) Local Business (Asian, Hispanic, Black)
6) Events, Waterfront, Library**

8) SAME

**7) Recreation, 5-7
- water sports**



Vallejo - Benicia





SOLANO COUNTY

REDISTRICTING

Community of Interest Mapping

INSTRUCTIONS

Please use this map to draw your community of interest. It is important to know about communities so that the district lines can amplify the voices of residents.

Examples of communities can include neighborhoods or planning zones, areas where many residents speak the same language, or even areas where the residents use the same city facilities.

To start, please include a name for your community, your name and email address, and a description of your community. Then draw your community on the map on the back of this page.

Vallejo & Benicia

Community of Interest Name

Joseph Tregle

Your Name

joseph.tregle@gmail.com

Your Email

COMMUNITY OF INTEREST FORM

You may use the questions below to help guide you through defining your community of interest.

1. What is the nature of the common social or economic interest of your community? You can describe what the common interests of your community are and why or how they are important.

The community interest is extremely diverse. Vallejo contains economic interests downtown

with farmer's markets, community events (BBQ's, live music, etc), pos & restaurants. Having the economic diversity has created social cohesion for youth & low-income families!

2. Where is your community located? You can define it by neighborhood, streets, address, proximity to a key landmark (such as a school of community center), or other boundaries.

Vallejo stretches from HWY 37 (stops at Wildlife Refuge), to ~~the~~ contains North Vallejo Community

Center, Discovery Kingdom, Central Vallejo (JFK Library, The Ferry, Waterfront, while East Vallejo holds memorial parks, local business (The Bookworm), South Vallejo - Glen Cove Waterfront, Basketball Parks, etc.

3. What are the geographic definers/boundaries of your neighborhood? Examples of definers/boundaries could be highways, roads, rivers, hills, or parks.

North Vallejo Little League, Vallejo Waterfront, Blue Rock Springs, Lake Herman, Glen Cove Waterfront, Georgia Street Plaza, Sprighill, East/Central

4. What is the rationale for your community of interest to be used in this redistricting effort? Please describe how boundary lines might have a unique impact on your group.

The boundary lines shall encompass wider areas. There needs to be a better

cohesion of social services, along with commercial services because families of Vallejo heavily rely on these services. Also parks and recreation help the community cope with disparities of low income

5. What do you like about the current district lines? What do you dislike about the current district lines?

I actually dislike the majority of it. The districts should not be broken up into

two groups. This prevents fair representation. Vallejo's economic mobility

Additional Comments is extremely low, therefore having one district creates fair in all ways.

For the future Vallejo's communities of interest share dependency on all

of its members no matter the socioeconomic status or demographics. This

community has some of the highest diversity of ethnic backgrounds. I

believe that the Supervisorial Districts have to merge into one in order

to receive critical feedback in redistricting. Shopping, recreation spots, small business, medical, education, GVRD (extra curriculum) are spread all throughout Vallejo. There is no particular focus on these services as they are located practically everywhere.



SOLANO COUNTY REDISTRICTING

COMMUNITY OF INTEREST MAPPING ACTIVITY

INSTRUCTIONS

Please use this map as a way to draw your community of interest. It is important to know about communities so that the district lines can amplify the voices of residents.

Examples of communities can include neighborhoods or planning zones, areas where many residents speak the same language, or even areas where the residents use the same city facilities.

To start, please include a name for your community, your name and email address, and a description of your community. Then draw your community on the map.

BENICIA SOUTHAMPTON

COMMUNITY NAME

MARNIX VAN ANMERS

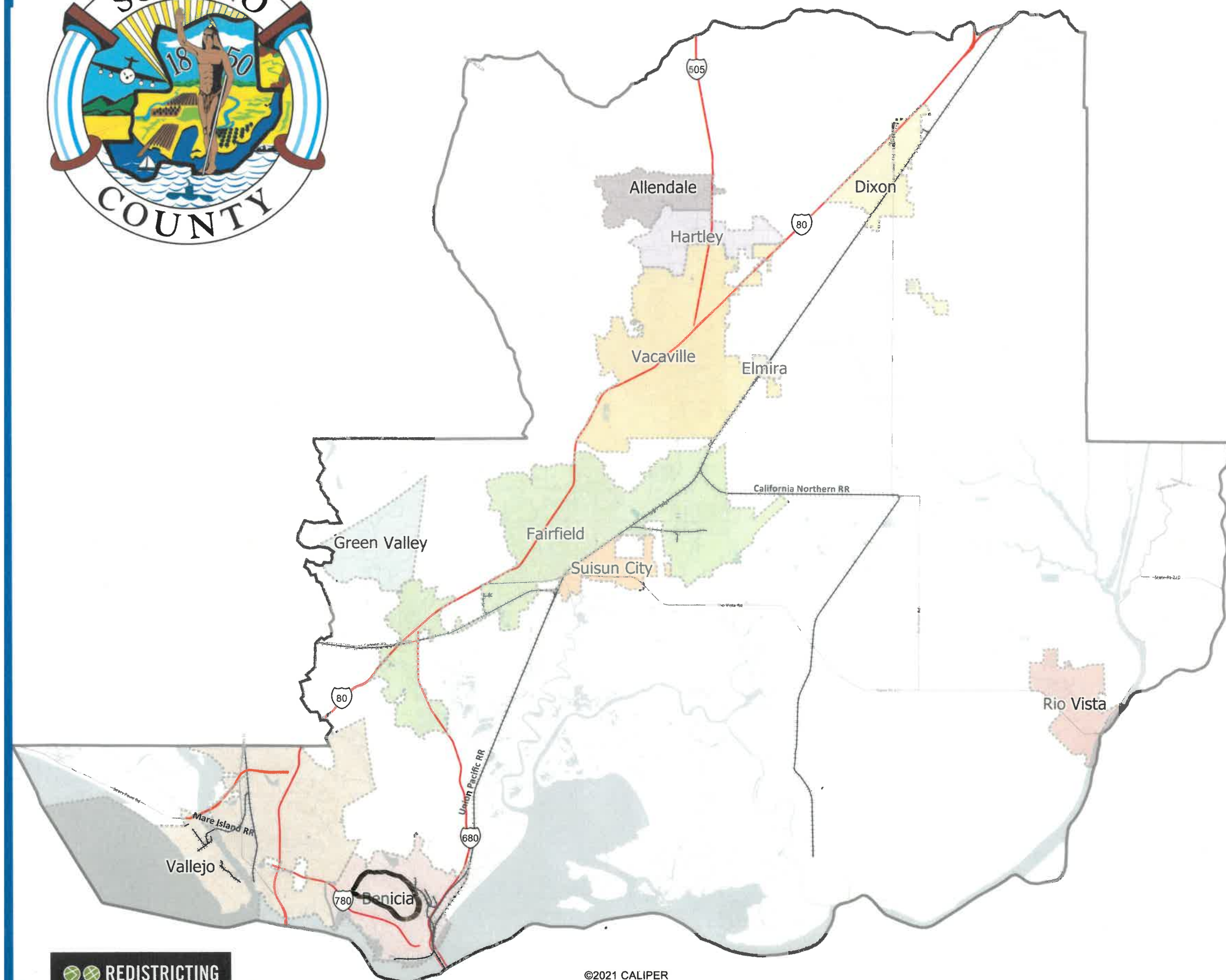
NAME

MARNIX@GMAIL.COM

EMAIL

**HOMES IN THE SOUTHAMPTON
DEVELOPMENT IN BENICIA
WHICH INCLUDE OPEN SPACES**

DESCRIPTION



©2021 CALIPER



SOLANO COUNTY REDISTRICTING

COMMUNITY OF INTEREST MAPPING ACTIVITY

INSTRUCTIONS

Please use this map as a way to draw your community of interest. It is important to know about communities so that the district lines can amplify the voices of residents.

Examples of communities can include neighborhoods or planning zones, areas where many residents speak the same language, or even areas where the residents use the same city facilities.

To start, please include a name for your community, your name and email address, and a description of your community. Then draw your community on the map.

HEIGHTS

VALLEJO NEIGHBORHOOD ASSN

COMMUNITY NAME

ROBIN LEONG

NAME

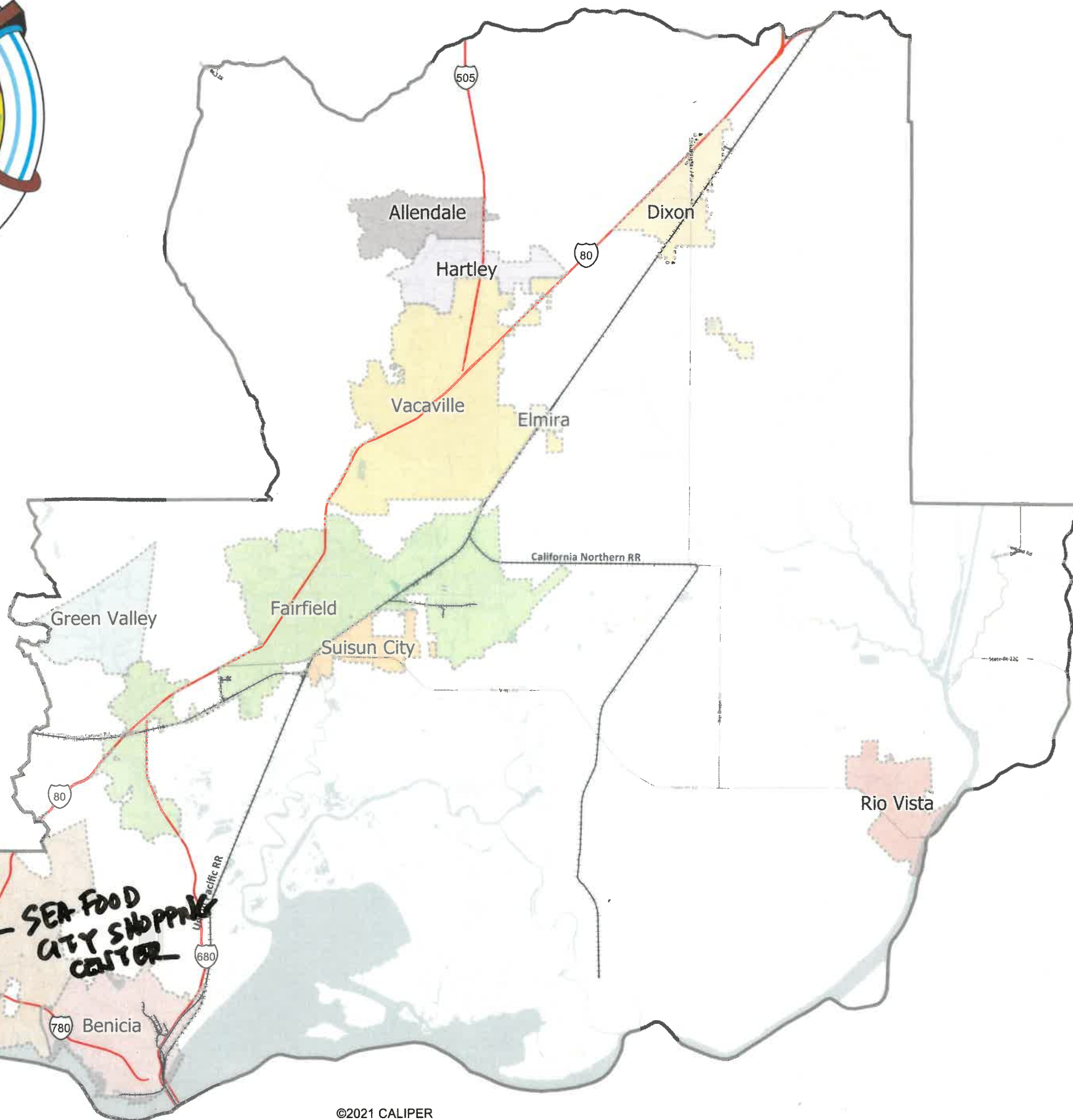
robin.leong@netzero.net

EMAIL

SHOULD INCLUDE MARE ISLAND
& SEAFOOD CITY A FILIPINO
SHOPPING CENTER

AM CURRENTLY IN SUPERVISORY DISTRICT

DESCRIPTION SEEMS OKAY



VHNA

SEAFOOD CITY SHOPPING CENTER

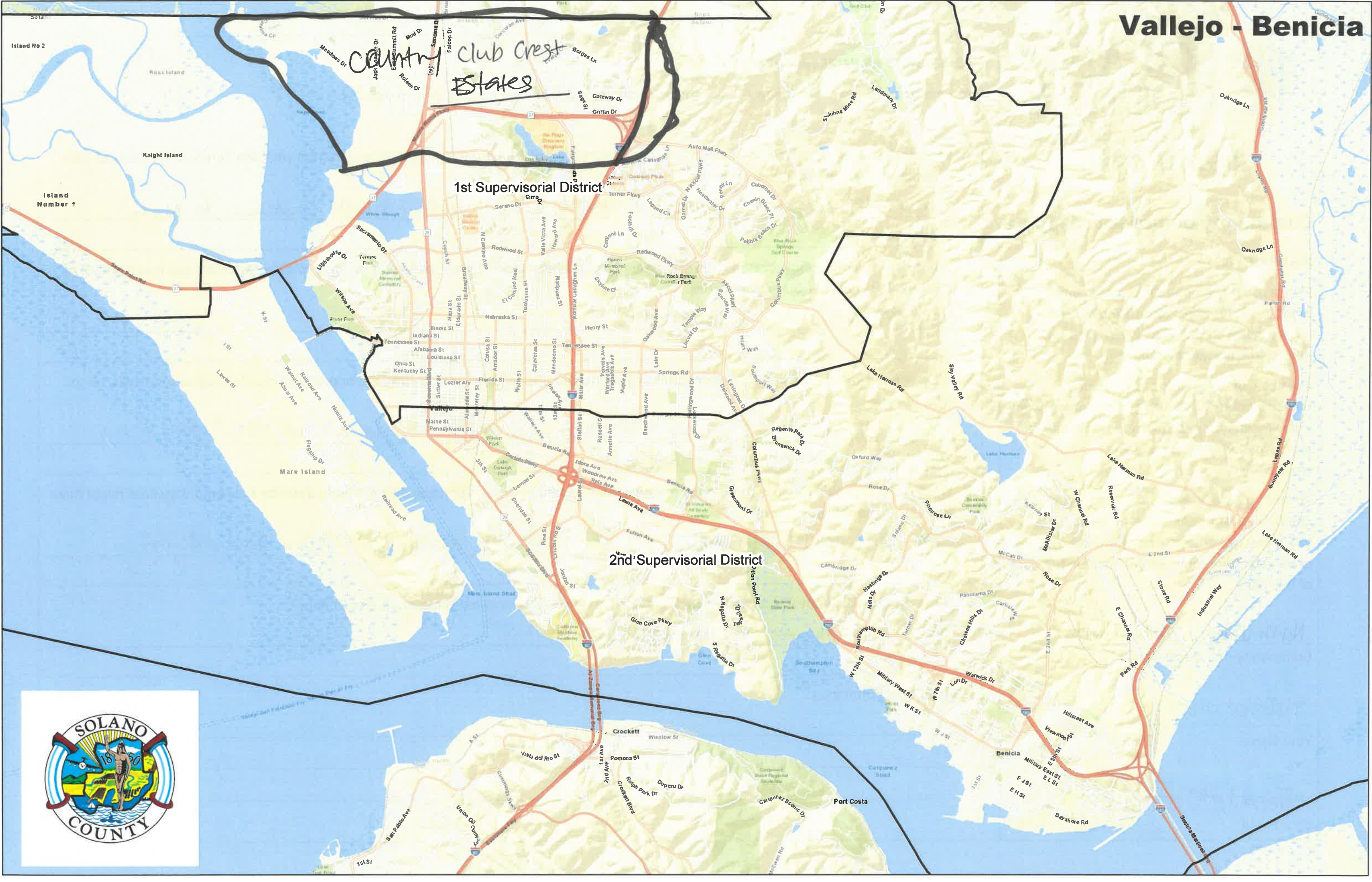
MARE ISLAND

Vallejo - Benicia

country club crest
states

1st Supervisorial District

2nd Supervisorial District





SOLANO COUNTY

REDISTRICTING

Community of Interest Mapping

INSTRUCTIONS

Please use this map to draw your community of interest. It is important to know about communities so that the district lines can amplify the voices of residents.

Examples of communities can include neighborhoods or planning zones, areas where many residents speak the same language, or even areas where the residents use the same city facilities.

To start, please include a name for your community, your name and email address, and a description of your community. Then draw your community on the map on the back of this page.

North Vallejo / Country Club Crest
Community of Interest Name

Tiffanee Jones
Your Name

tiffaneedjones@gmail.com
Your Email

COMMUNITY OF INTEREST FORM

You may use the questions below to help guide you through defining your community of interest.

1. What is the nature of the common social or economic interest of your community? You can describe what the common interests of your community are and why or how they are important.

North Vallejo / Country Club Crest. Historically AA. High poverty, schools, gateway to Napa Valley.

2. Where is your community located? You can define it by neighborhood, streets, address, proximity to a key landmark (such as a school of community center), or other boundaries.

Hwy 37 and Hwy 29, Six Flags

3. What are the geographic definers/boundaries of your neighborhood? Examples of definers/boundaries could be highways, roads, rivers, hills, or parks.

Interstate 80, Hwy 29; Hwy 37; Schools (Solano Middle; Lama Vista, MIT, Griffin; Elite)
Six Flags; Solano County Fairgrounds

4. What is the rationale for your community of interest to be used in this redistricting effort? Please describe how boundary lines might have a unique impact on your group.

We need to be represented by one person. Our needs are vast and need attention.

5. What do you like about the current district lines? What do you dislike about the current district lines?

The current lines are ok, but need refinement.

Additional Comments