



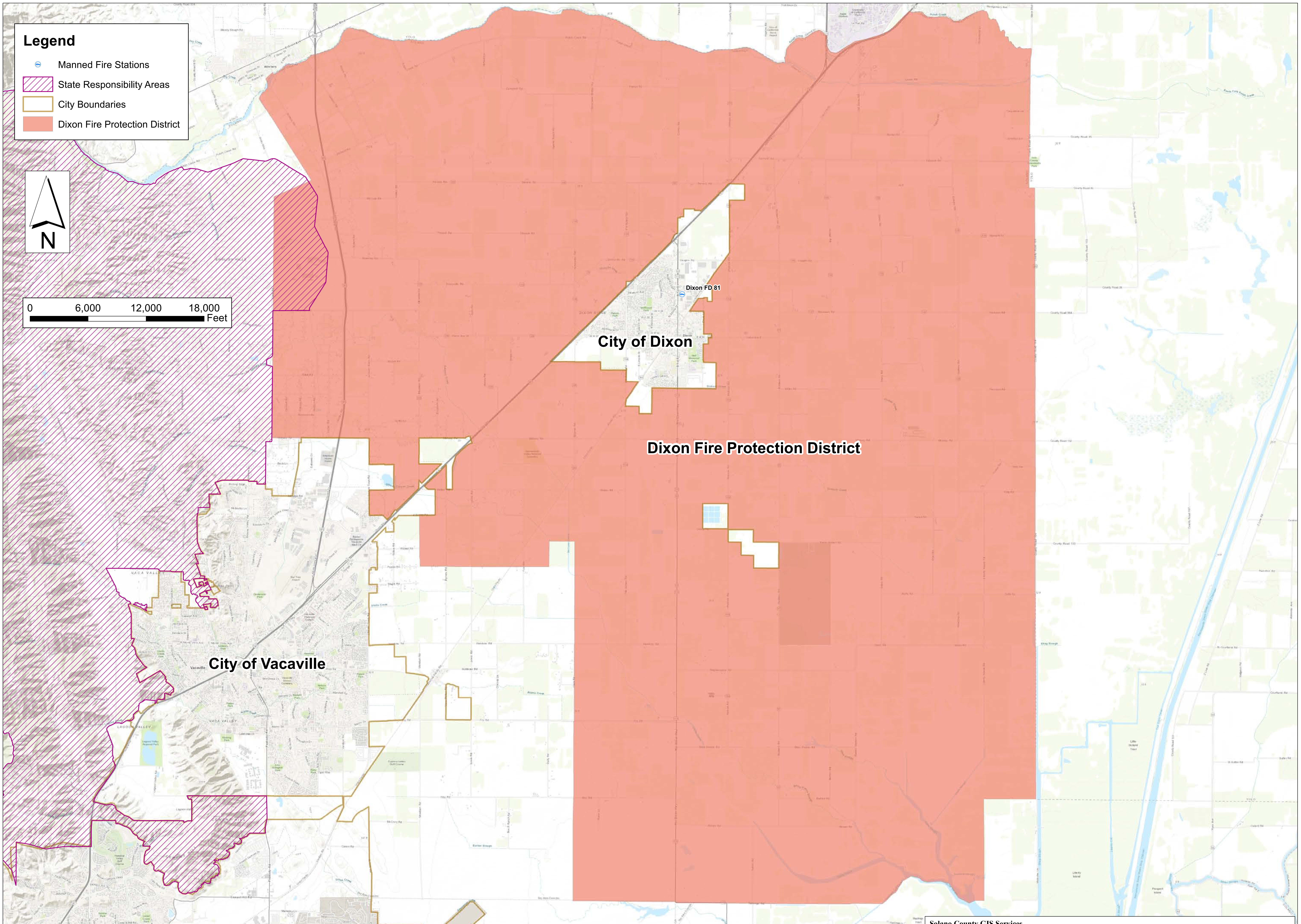
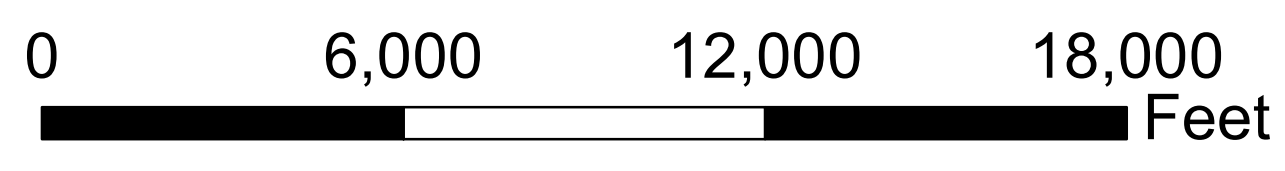



**Legend**

-  Manned Fire Stations
-  State Responsibility Areas
-  City Boundaries
-  Dixon Fire Protection District



**City of Dixon**

**Dixon Fire Protection District**

**City of Vacaville**



Department of Information Technology, GIS Services



**Solano County**

**Solano County GIS Services**  
Department of Information Technology  
675 Texas Street, Suite 3700  
Fairfield, CA 94533  
Phone: 707-784-6340  
Email: GISStaff@SolanoCounty.com  
PRJ\_1953, Date: 01/16/2020

*Disclaimer:*  
This map was made using Solano County GIS files with varying degrees of scale, accuracy, precision, currentness, and alignment and therefore cannot be used for situations requiring survey grade measurement or legal boundary determination. Solano County disclaims liability for any loss that may result from the use of this map. User acknowledges data limitations and accepts responsibility for map based judgments.

