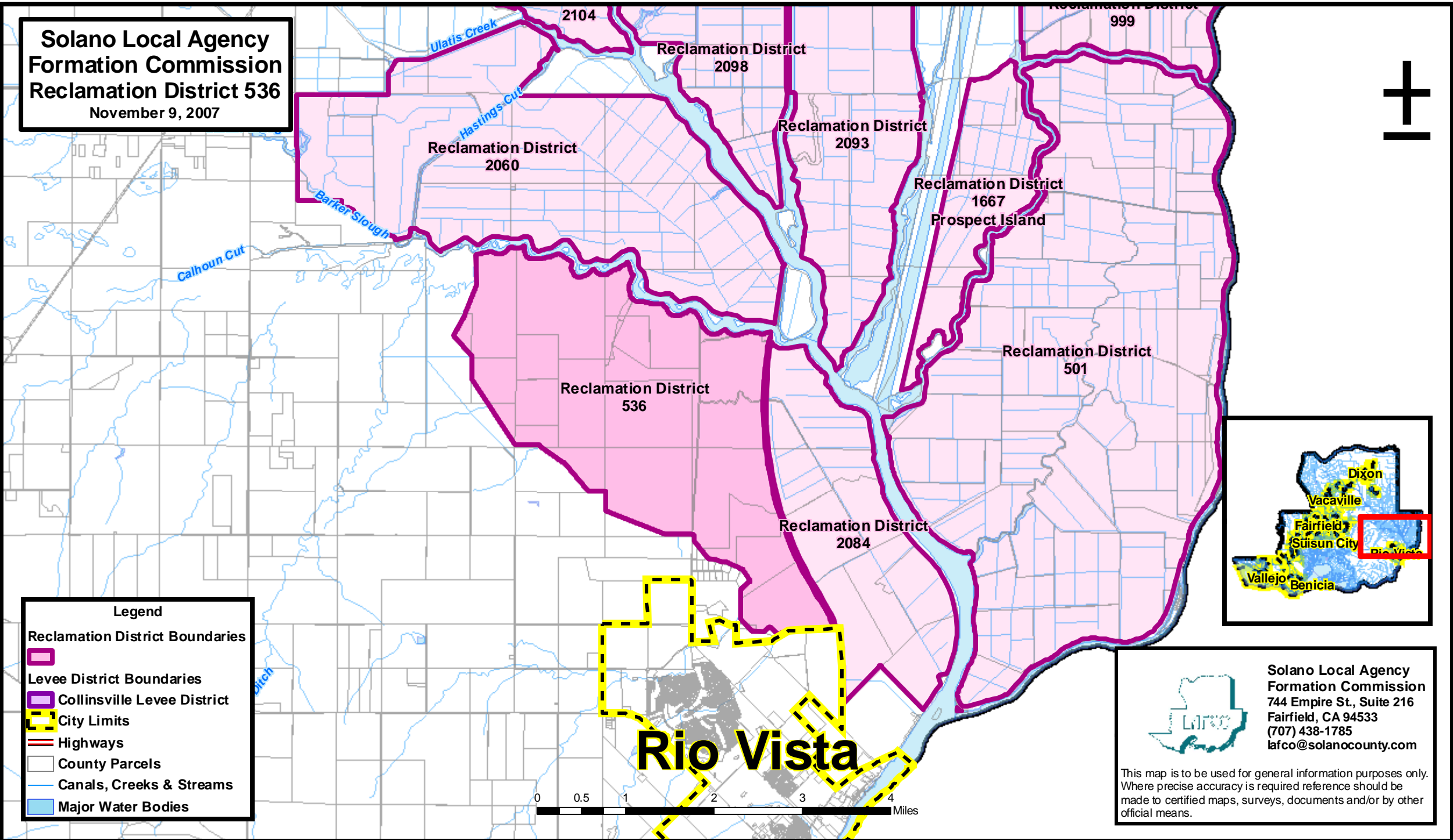
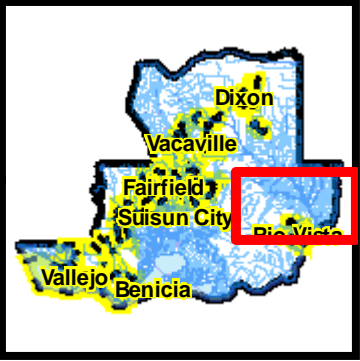



**Solano Local Agency  
Formation Commission  
Reclamation District 536**  
November 9, 2007



**Legend**

- Reclamation District Boundaries
- Levee District Boundaries
- Collinsville Levee District
- City Limits
- Highways
- County Parcels
- Canals, Creeks & Streams
- Major Water Bodies

**Solano Local Agency  
Formation Commission**  
744 Empire St., Suite 216  
Fairfield, CA 94533  
(707) 438-1785  
lafco@solanocounty.com

This map is to be used for general information purposes only. Where precise accuracy is required reference should be made to certified maps, surveys, documents and/or by other official means.

**Rio Vista**

