



Solano Local Agency Formation Commission

675 Texas St. Ste. 6700 • Fairfield, California 94533
(707) 439-3897 • FAX: (707) 438-1788

STAFF REPORT

DATE: February 15, 2023
TO: Local Agency Formation Commission
FROM: Rich Seithel, Executive Officer
SUBJECT: **LAFCO Project No. 2023-02 Inactive Special District List/ RD 2034**

Recommendation:

CONSIDER and ADOPT the LAFCO Resolution determining that Reclamation 2034 (RD 2034) is not an inactive District, and;

DIRECT staff to inform the State Controller's Office of the Commission's determination.

Executive Summary:

In November 2022, the Solano Local Agency Formation Commission (LAFCO) received a Notice of Inactive Special District from the State Controller's Office (SCO) (Attachment A) that identifies RD 2034 as an "inactive district" and, as such, should be dissolved. If the Commission finds that the District is "inactive" the Commission is required to initiate RD 2034's dissolution using a streamlined process (SB 448)¹. However, if the Commission finds that RD 2034 is NOT "inactive", the Commission is required to notify the SCO that it determines that the District does not meet the dissolution criteria.

In order to determine whether RD 2034 is inactive, the Commission must determine that the following four criteria are met (GC §56042):

1. That the district is a special district as defined in Section 56036².

✓ *RD 2034 is an Independent Special District within the unincorporated area of Solano County. The District was formed under the general reclamation district laws of the State of California with the petition for formation being approved by the Solano County Board of Supervisors on April 7, 1919*

¹ Requires LAFCO to hold one public hearing on the dissolution of an inactive district. Prohibits the dissolution of an inactive district from being subject to protest and election requirements or determinations by LAFCO.

² Per GC § 56036 a "District" or "special district" are synonymous and defined as "an agency of the state, formed for general law or special act, for the performance of governmental or proprietary functions within limited boundaries and in areas outside the boundaries when authorized by LAFCO pursuant to GC §56133.

Commissioners

John Vasquez, Chair • Nancy Shopay, Vice-Chair • Ron Kott • Mitch Mashburn • Steve Bird

Alternate Commissioners

Robert Guerrero • Alma Hernandez • Wanda Williams

Staff

Rich Seithel, Executive Officer • Christina Love, Deputy Executive Officer • Aaron Norman, Analyst II • Mala Subramanian, Lead Legal Counsel

2. That the special district has had no financial transactions in the previous fiscal year.
✓ *According to the SCO and Solano County ACO, RD 2034 reported no financial transactions in the previous year.*
3. That the special district has no assets and liabilities.
× *Staff has been advised that there are two agreements in the District's name that invalidate the inactive status: 1. a maintenance agreement with Solano Irrigation District Attachment B), and 2. 1950 Grant of Easements to RD 2034³ (Attachment C). These agreements create liabilities and obligations. In addition, the District has provided evidence that they have an active bank account that is considered an asset (Attachment D.)*
4. The district has no outstanding debts, judgments, litigation, contracts, liens, or claims.
× *The two agreements and the bank account identified above violate the terms of this requirement.*

In conclusion, based on RD 2034 not satisfying the four requirements outlined in GC § 56042, staff recommends that the Commission: 1. determine that RD 2034 is not inactive, 2. adopt the attached LAFCO Resolution (Attachment C) determining that RD 2034 is not inactive, and 3. direct staff to inform the State Controller's Office of the Commission's determination.

Attachments:

Action Item: Resolution Making Determination that Reclamation District 2034 Does Not Meet Warrants of Inactive District Status as Identified by the State Controller's Office

Attachment A – Letter from State Controllers' Office Attachment
Attachment B – Maintenance agreement with Solano Irrigation District
Attachment C – Grant of Easement
Attachment D – Bank statement
Attachment E – Letter from SID Regarding Dissolution
Attachment F – Vicinity Map for RD 2034

³ In 1950, meeting minutes show that the District Board of Trustees took formal action to acquire and record grant deeds from the respective property owners for the "rights-of-way for the construction, development, maintenance, operation and use of levees, drainage ditches, canals, and other waterways and borrow pits and any other reclamation works and roads upon, along and over those parcels of lands."

LAFCO RESOLUTION NO. 23-XX

**RESOLUTION MAKING DETERMINATION THAT RECLAMATION DISTRICT 2034
DOES NOT MEET WARRANTS OF INACTIVE DISTRICT STATUS AS IDENTIFIED BY THE
STATE CONTROLLER'S OFFICE**

WHEREAS, the Local Agency Formation Commission (LAFCO) of Solano County desires to make a determination on the inactive/active status of Reclamation District 2104 pursuant to the Cortese-Knox-Hertzberg Local Government Reorganization Act of 2000 commencing with Government Code Section 56000; and,

WHEREAS, in accordance with Government Code Section (GC§) 56375(a)(2)(G), LAFCO may initiate dissolution of an inactive special district pursuant to GC§ 56879; and,

WHEREAS, GC Section 56042 defines "inactive district" as a special district with no assets, liabilities, outstanding debts, judgements, contracts, or claims; and,

WHEREAS, in a letter dated November 11, 2022, the State Controller's Office (SCO) notified Solano LAFCO that Reclamation District (RD) 2104 appears to be inactive and should be dissolved through an expedited process pursuant to GC § 56879, unless the Commission determines the District does not meet the criteria set forth under GC § 56042; and,

WHEREAS, LAFCO staff has been advised that there are two agreements in the District's name concerning: a maintenance agreement with Solano Irrigation District, and a 1950 Grant of Easements to RD 2034, as well as an active bank statement; and,

WHEREAS, the Commission has considered the evidence set forth in attachment 1 and 2; and,

WHEREAS, the Commission hereby determines that said District does not meet the inactive district status as defined; and,

NOW, THEREFORE, BE IT HEREBY DETERMINED AND ORDERED that Reclamation District 2034 is not an inactive district pursuant to GC § 56042 based on the following evidence:

- *There are two agreements in the District's name that invalidates the inactive status:*
 - *A maintenance agreement with Solano Irrigation District, and*
 - *1950 Grant of Easements to RD 2034, and the District has demonstrated an asset in a bank statement.*

[CONTINUED NEXT PAGE]

The foregoing resolution was duly passed and adopted by the Local Agency Formation Commission of Solano County at a regular meeting, held on the 15th day of February, 2023, by the following vote:

AYES:

NOES:

ABSENT:

ABSTAIN:

Nancy Shopay, Chair
Solano Local Agency
Formation Commission

ATTEST:

Christina Love, Clerk to the Commission



BETTY T. YEE
California State Controller

November 1, 2022

Rich Seithel
Solano LAFCO
675 Texas St. Suite 6700
Fairfield, CA, 94533

SUBJECT: Notification of Inactive Special Districts in County

Dear Rich Seithel:

Chapter 334, Statutes of 2017, also known as Senate Bill (SB) 448, added various provisions to the Cortese-Knox-Hertzberg Local Government Reorganization Act of 2000 regarding special districts that are inactive. It requires the State Controller's Office (SCO) to create a list of inactive special districts based on information in the special district's Financial Transactions Report (FTR), to publish the list of inactive special districts on its website annually, and to notify the local agency formation commission in the county or counties in which the inactive special district is located.

Pursuant to Government Code (GC) section 56042, an "inactive special district" must:

- Meet the definition set forth in GC section 56036;
- Have no financial transactions in the previous fiscal year; and
- Have no assets, liabilities, outstanding debts, judgments, litigation, contracts, liens, or claims.

Pursuant to GC 56879, within 90 days of receiving this notice, the Commission is required to initiate dissolution of inactive special districts by resolution, unless the Commission determines that a district does not meet the criteria set forth in GC 56042. Additionally, the Commission is required to notify SCO if it determines that district does not meet the dissolution criteria in GC 56042. Once the dissolution process is complete, please inform SCO using the contact information on page 2.

Enclosed is a copy of the list of inactive California special districts. The list is determined by financial data in each special district's fiscal year 2020-21 FTR. The list of inactive California special districts may also be found at: https://www.sco.ca.gov/ard_local_rep_freq_requested.html.

Rich Seithel
November 1, 2022
Page 2

If you have any questions or need to notify us of a special district's status, please contact Derek Miller by telephone at (916) 322-5579, or by email at dmiller@sco.ca.gov.

Sincerely,



PHILLIP PANGILINAN
Manager
Local Government Reporting Section

Enclosure

California State Controller's Office

List of Inactive Districts per Chapter 334, Statutes of 2017 (SB 448)

Source: Special Districts Financial Transactions Reports, Fiscal Year 2020-21

#	District Name	City	County
1	Willow Springs Water District	Plymouth	Amador
2	County Service Area No. 6 (Calaveras)	San Andreas	Calaveras
3	County Service Area No. 3 (Colusa)	Colusa	Colusa
4	Kern Valley Resource Conservation District	Bakersfield	Kern
5	Canby Community Services District	Canby	Modoc
6	County Service Area No. 32 (Santa Barbara)	Santa Barbara	Santa Barbara
7	County Service Area No. 54 (Santa Cruz)	Santa Cruz	Santa Cruz
8	Fall River Valley Irrigation District	Redding	Shasta
9	Reclamation District No. 2034	San Ramon	Solano
10	Reclamation District No. 2043	Fairfield	Solano
11	Reclamation District No. 2134	Roseville	Solano
12	Meridian Cemetery District	Yuba City	Sutter
13	County Service Area No. 56 (Yuba)	Marysville	Yuba
14	County Service Area No. 57 (Yuba)	Marysville	Yuba
15	County Service Area No. 58 (Yuba)	Marysville	Yuba
16	River Highlands Community Service District	Marysville	Yuba
17	Royal Pines County Service Area (Yuba)	Marysville	Yuba

Proof of Service by Mail

I declare: I am a citizen of the United States, over the age of 18 years, and not a party to this action. My business address is State Controller's Office, 3301 C Street, Suite 740, Sacramento, California 95816.

On the date set forth below, I served the following entitled document:

Notification of Inactive Special Districts in County


by placing a true copy thereof in a sealed envelope addressed to the person(s) named below at the address(es) shown and by placing said envelope for collection and mailing, following our ordinary business practices. I am readily familiar with this business's practice for collecting and processing correspondence for mailing. On the same day that correspondence is placed for collection and mailing, it is deposited in the ordinary course of business with the United States Postal Service, in a sealed envelope with postage fully prepaid.

Name: Rich Seithel
Solano Local Agency Formation Commission

Address: Solano LAFCO
675 Texas St. Suite 6700
Fairfield, CA 94533

I declare under penalty of perjury under the laws of the State of California that the foregoing is true and correct.

Executed on November 01, 2022, at Sacramento, California.

Signature: 

Printed Name: Derek Miller

MAINTENANCE AGREEMENT

THE SOLANO IRRIGATION DISTRICT, hereinafter referred to as "Irrigation District", and RECLAMATION DISTRICT 2034, hereinafter referred to as "Reclamation District" do enter into the following agreement:

WHEREAS, there exists a generally unfavorable drainage problem in the area bounded by Chadbourne Road, Interstate Highway No. 80, and Suisun Creek in Lower Suisun Valley; and

WHEREAS, the Irrigation District has prepared construction plans for the improvement and relocation of portions of the existing drainage channels which flow into a drain ditch constructed by the Reclamation District and shown on the accompanying location map and Dwg. No. M-2-275; and

WHEREAS, the Irrigation District will benefit from the aforesaid improvement of drainage facilities through the improvement of drainage on private property within the boundaries of the Irrigation District; and

WHEREAS, the Reclamation District will benefit from the aforesaid improvement of drainage facilities through the removal of surface water which aggravates the present high ground water condition along the north boundary of the Reclamation District,

NOW THEREFORE, it is hereby agreed as follows:

1. The Solano Irrigation District will provide the necessary labor and equipment for weed control work in the Reclamation District drain ditch from a point immediately east of Suisun Creek to the tide gates, as indicated on the

16947

-1-

[Handwritten Signature]

57
OCT 9 1967

OFFICIAL RECORDS P.
SOLANO COUNTY, CALIF.
Richard E. Howell
FD. Recorder

BOOK 1474 PAGE 248

Solano Irrigation District Map No. M-2-275. The Reclamation District will pay the cost of any chemicals which may be required for control of aquatic growth within the channel.

2. The Solano Irrigation District agrees to share in the cost of maintenance and repair of the ditch and levee along the Reclamation District's drain between the intersection of the Reclamation District drain with the ~~Raines Drain~~ ^{SUISUN CREEK} as shown on the attached map, and the tide gates located east of Chadbourne Road. The Irrigation District's share of this cost shall not exceed 50% of the total, said participation by the Irrigation District in the maintenance and repair costs will be subject to advance approval by both districts of the extent and nature of the work to be performed and of the actual cost to be pro-rated to each district.

3. The Solano Irrigation District will install an additional flap gate at the tide gate location marked on the attached location map, M-2-275, to reduce the differential head across the present structure at high tides. The Irrigation District will also construct a concrete lined surface on the upstream and downstream slopes of the existing earth dam after additional pipe and flap gate have been installed. Cost of all modifications and additions described in this paragraph will be paid by Solano Irrigation District.

4. Both parties hereby agree that the tide gate structure east of Chadbourne Road will be jointly maintained by both parties with the cost of such maintenance to be shared equally.

IN WITNESS WHEREOF, the parties hereto have hereunto
affixed their names this 18 day of Sept, 1967.

RECLAMATION DISTRICT 2034

WITNESS:

Arthur D. Taber

By: Fred A. Chadbourne

President

By: Harry W. Chadbourne

Secretary

SOLANO IRRIGATION DISTRICT

SEAL

By: H. Morris Dally

President

By: J. E. Higgins

Secretary

WITNESS ACKNOWLEDGEMENT

STATE OF CALIFORNIA) ss.
COUNTY OF SOLANO)

On this 18th day of September, 1967, before me, the under-
signed, a Notary in and for said County and State personally
appeared Arthur D. Taber, known to me to be the person whose
name is subscribed to the within agreement as a witness thereto,
who being duly sworn, says: that his place of residence is
Solano County, California, that he was present and saw Fred A.
Chadbourne and Harry W. Chadbourne, personally known to him to
be the persons whose names are subscribed to the within agreement,
executed the same; and that affiant subscribed his name thereto
as a witness to said execution.

WITNESS MY hand and Official Seal.



Joann Segura
Notary Public in and for said County
and State.

My Commission expires: March 25, 1968

ACKNOWLEDGEMENT


STATE OF CALIFORNIA)
COUNTY OF SOLANO) ss.

On this 18th day of September, 1967, before me, Joann Segura, a Notary Public in and for said County and State, residing therein, duly commissioned and sworn, personally appeared W. Morris Dally, President and J. E. Wiggins, Secretary, known to me to be the persons described in and whose names are subscribed to the within instrument, and they acknowledged to me that they executed the same.

IN WITNESS WHEREOF, I have hereunto set my hand and affixed my official seal the day and year in this certificate first above written.

Joann Segura
Notary Public in and for said County and State

My Commission expires: March 25, 1968



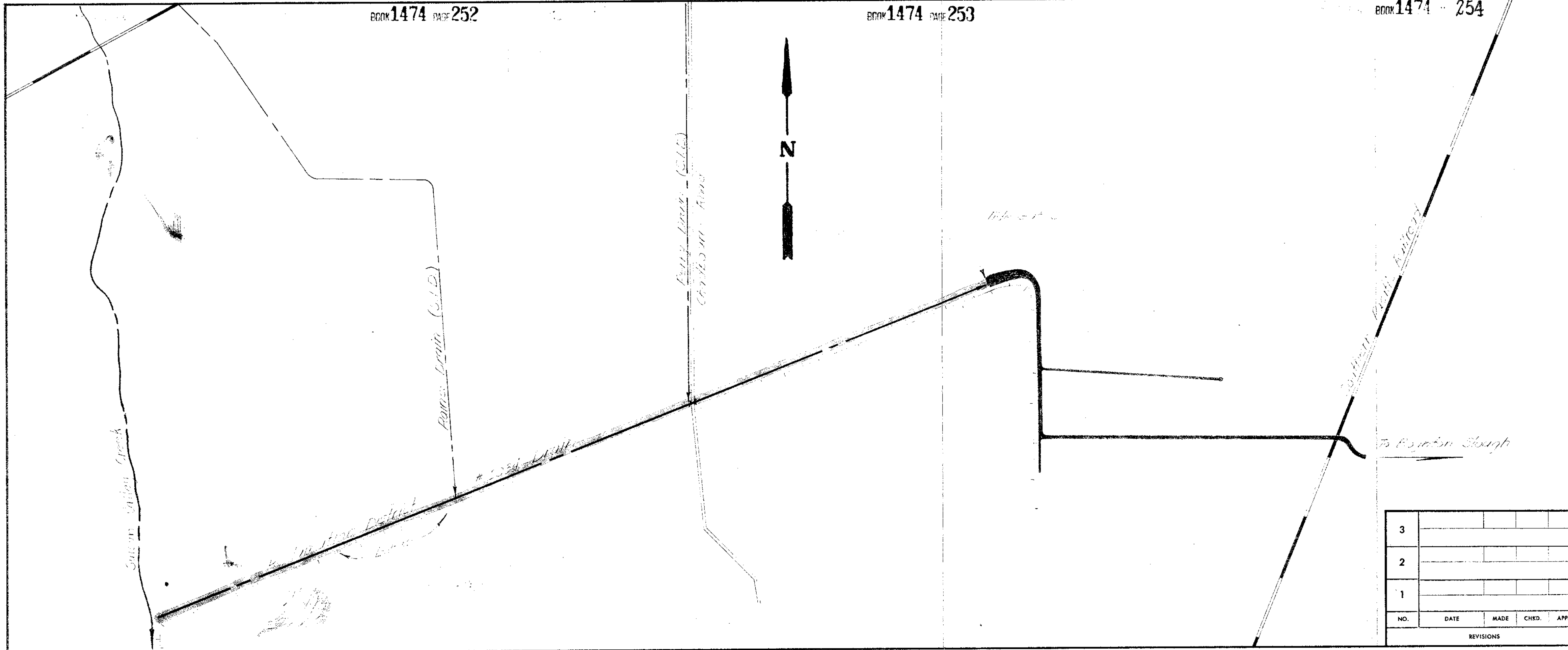
BOOK 1474 PAGE 251

BOOK 1474 PAGE 252

BOOK 1474 PAGE 253

BOOK 1474 PAGE 254

BOOK 1474 PAGE 255



NO.	DATE	MADE	CHKD.	APPD.
3				
2				
1				

REVISIONS

SOLANO IRRIGATION DISTRICT VACAVILLE, CALIFORNIA	
Unit: <i>Lower Valley Drainage</i>	
Location: <i>Map</i>	
Lower Solano Valley Drainage	
DATE: <i>Aug. 23, 1935</i>	APPROVED: _____
DRAWN BY: <i>[Signature]</i>	R. E. NO. _____
CHECKED BY: <i>[Signature]</i>	DWG. NO. <i>M-E-275</i>

RESOLUTION

WHEREAS, there has this day been presented to the Trustees of Reclamation District No. 2034 the deed of George J. Tomasini, Juanita Tomasini, Fred A. Tomasini and Ruth Corson to Reclamation District No. 2034 of a right of way for the construction, development, maintenance, operation and use of levees, drainage ditches, canals, water ways and borrow pits, and any other reclamation works and roads upon, along and over three strips or parcels of land situated within said reclamation district in the County of Solano, State of California, which deed is dated 12th day of January, 1950.

NOW THEREFORE, be it resolved that said deed be, and the same is hereby accepted, on behalf of Reclamation District No. 2034, the Grantee in said deed.

I, the undersigned, the duly qualified, appointed and acting Secretary of Reclamation District No. 2034, and of the Board of Trustees and Trustees of said reclamation district, do hereby certify that the foregoing is a true copy of a resolution duly and regularly adopted by said Board of Trustees at a meeting thereof duly called and held at the office of said Trustees, in the County of Solano, State of California, on the 18th day of January 1950, at which meeting all of the Trustees of said district were present and voting; and I do further certify that the foregoing deed to which this resolution is attached is the deed to which said resolution refers.

IN WITNESS WHEREOF, I have hereunto set my hand and the seal of this district this 18th day of January 1950.

SEAL

Alice M. Chadbourne
Secretary as aforesaid.

Recorded at the request of Reclamation Dist. at 54 minutes past 1 o'clock P.M., FEB 10 1950

#1890

Copied J. S.

M. E. BUCKINGHAM, County Recorder

Compared

by WALTER D. SUMMERS, Deputy

GRANT OF EASEMENT

THIS INSTRUMENT between GEORGE J. TOMASINI, JUANITA TOMASINI, FRED TOMASINI, RUTH CORSON and ANITA Y. FULLER, as Grantors, to RECLAMATION DISTRICT NO. 2034, a reclamation district organized and existing under and by virtue of the laws of the State of California, within the County of Solano in said State, as Grantee,

WITNESSETH:

That the said Grantors do by these presents grant to said Grantee a right of way for the construction, development, maintenance, operation, and use of levees, drainage ditches, canals and other water ways and borrow pits, and any other reclamation works and roads, upon, along and over that certain parcel of land that is situated in the County of Solano, State of California, and that is particularly described as follows, to-wit:

A strip of land ninety feet in width and lying thirty feet on each side of the following described center line:

"BEGINNING at a point on the line between Sections 8 and 17, said point being West 1300 feet more or less from the corner between Sections 8, 9, 16 and 17, and proceeding thence North 1225 feet more or less; thence North 68° 45' East 9410 feet more or less (excluding that portion of said ditch on County Road No. 579), and ending at a point approximately 620 feet southwesterly from the northeast corner of that certain 172.7 acre tract of land owned by Fred Chadbourne in Sections 9 and 10."

All in Sections 8, 9 and 10, Township 4 North, Range 2 West, N. D. E. & M.

Book 519
Page 324

329

IN WITNESS WHEREOF, the Grantors have executed these presents upon this 12th day of January, 1950.

GEORGE J. TOMASINI
JUANITA TOMASINI
FRED TOMASINI
RUTH CORSON
ANITA M. FULLER

STATE OF CALIFORNIA SS
COUNTY OF SOLANO

On this 12th day of January in the year one thousand nine hundred and fifty before me, Dorothy B. Balch a Notary Public in and for the said County of Solano, State of California, residing therein, duly commissioned and sworn, personally appeared George J. Tomasini, Juanita Tomasini, Fred Tomasini, Ruth Corson and Anita M. Fuller known to me to be the persons whose names are subscribed to the within instrument and acknowledged to me that they executed the same.

IN WITNESS WHEREOF, I have hereunto set my hand and affixed my official seal, in the said County of Solano the day and year in this certificate first above written.

Dorothy B. Balch
Notary Public in and for the said County of Solano
State of California
My Commission Expires Oct. 13, 1953

SEAL

RESOLUTION

WHEREAS, there has this day been presented to the Trustees of Reclamation District No. 2034, the deed of George G. Tomasini, Juanita Tomasini, Fred Tomasini, Ruth Corson and Anita T. Fuller, to Reclamation District No. 2034 of a right of way for the construction, development, maintenance, operation and use of levees, drainage ditches, canals, water ways and borrow pits, and any other reclamation works and roads upon, along and over a certain parcel of land situated within said Reclamation District in the County of Solano, State of California, which deed is dated 12th day of January, 1950.

NOW THEREFORE, be it resolved that said deed be, and the same is hereby accepted, on behalf of Reclamation District No. 2034, the Grantee in said deed.

I, the undersigned, the duly qualified, appointed and Acting Secretary of Reclamation District No. 2034, and of the Board of Trustees and Trustees of said reclamation district, do hereby certify that the foregoing is a true copy of a resolution duly and regularly adopted by said Board of Trustees at a meeting thereof duly called and held at the office of said Trustees, in the County of Solano, State of California, on the 18th day of January 1950, at which meeting all of the Trustees of said District were present and voting; and I do further certify that the foregoing deed to which this resolution is attached is the deed to which said resolution refers.

IN WITNESS WHEREOF, I have hereunto set my hand and the seal of this District this 18th day of January, 1950.

SEAL

Alice M. Chadbourns-Secretary as aforesaid

Recorded at the request of Reclamation Dist. at 55 minutes past 1 o'clock P.M., FEB 10 1950

#1891

Copied J. S.
Compared *J.S.*

M. B. BUCKINGHAM, County Recorder
by WALTER D. SUMMERS, Deputy

SURVEYOR'S CERTIFICATE

THIS MAP CORRECTLY REPRESENTS A SURVEY MADE BY HIS OR HERSELF OR UNDER HIS OR HER DIRECT SUPERVISION AND THE REQUIREMENTS OF THE LAND SURVEYORS ACT AT THE DESK OF THE SURVEYOR.

Lawrence J. O'Connell
REGISTERED PROFESSIONAL SURVEYOR
No. 11828
EXPIRES 06-30-2024
DATE 9-1-23



THIS MAP HAS BEEN EXAMINED IN ACCORDANCE WITH SECTION 8706 OF THE LAND SURVEYORS ACT AND THIS SURVEY IS CORRECT AS SHOWN.

Shelley
REGISTERED PROFESSIONAL SURVEYOR
No. 11828
EXPIRES 06-30-2024
DATE 9-2-23

RECORDED STATEMENT

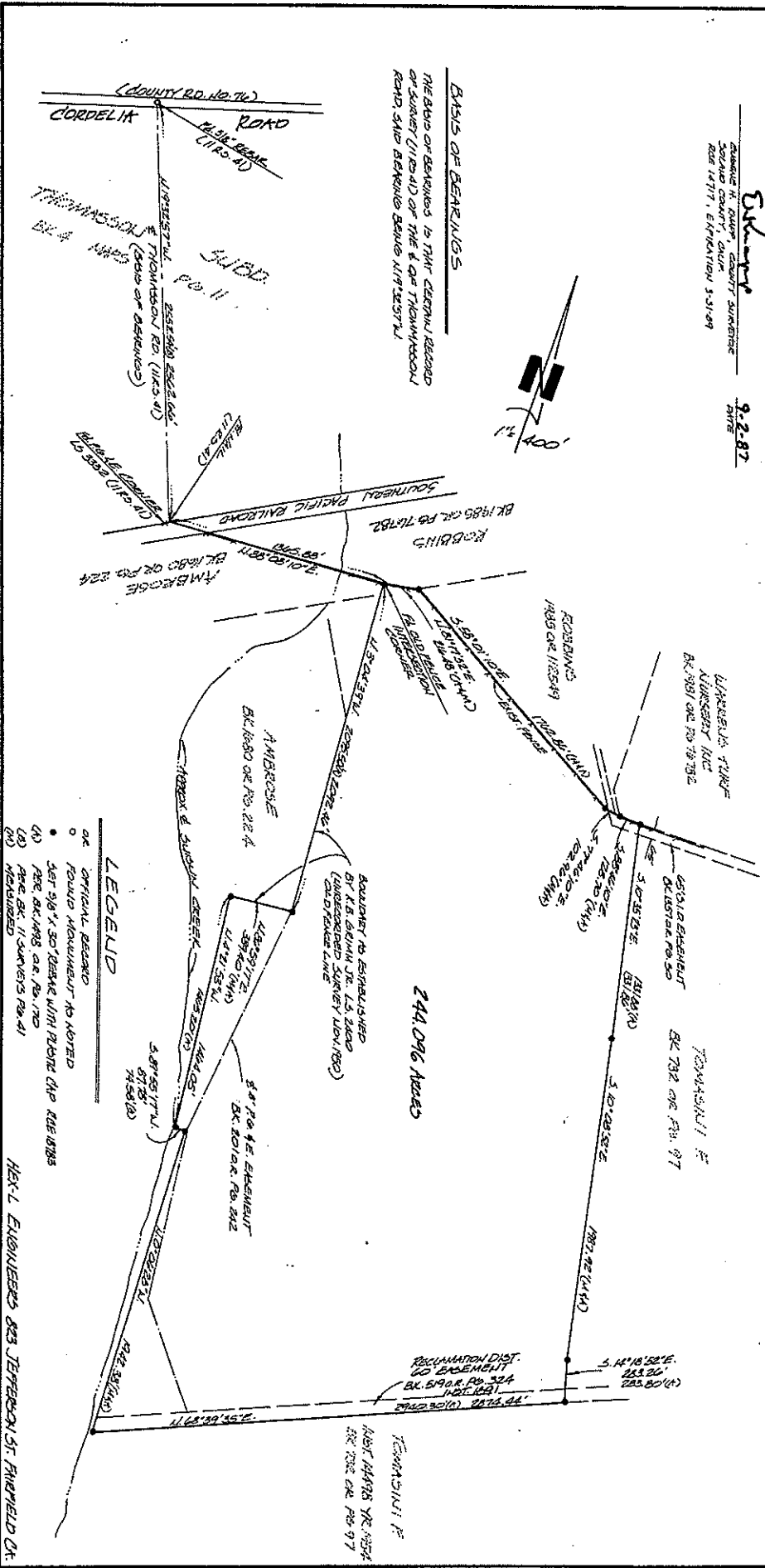
FILED THIS 2nd DAY OF September 1987 AT
COUNTY OF SUTTER, CALIFORNIA
IN THE OFFICE OF THE COUNTY CLERK

Raymond J. Anderson
REGISTERED PROFESSIONAL SURVEYOR
No. 11828
EXPIRES 06-30-2024
DATE 9-1-23

1085A
60157

RECORD OF SURVEY

for
WARREN'S TURF NURSERY INC.
BEING A PORTION OF LOT 37, SUISUN
RANCHO & PORTION OF SEC'S 8 & 9,
T. 4N., R. 2W., M. D.B. & M. EXT.



18 RS 59

HEX-L. ELIABUSEBS 823 JEFFERSON ST. FINEFIELD CA.



Phone: 800-359-BANK (2265)
 Website: www.fremontbank.com

STATEMENT DATE

12/30/2022

ACCOUNT NUMBER

16917235

568.679245.FB12302022.DDA.D10

RECLAMATION DISTRICT NO 2034
 34 ALAMO SQUARE SUITE 200
 ALAMO CA 94507



Bringing communities together

Thank your for another wonderful year!

We'd like to take this time to thank you for the amazing year our communities had. The Foundation is pleased to have been able to support the communities we serve. We appreciate your support by banking locally with us.

Business Plus Checking ACCOUNT 16917235

Balance Last Statement	Credits	Debits	Balance This Statement
\$ 2,443.27	(0) \$ 0.00	(1) \$ 12.00	\$ 2,431.27
Minimum Balance			Average Balance
\$ 2,443.27			\$ 2,443.27
Description	Transaction Amount	Date	Balance
BALANCE LAST STATEMENT		11/30	2,443.27
SERVICE CHARGE	-12.00	12/30	2,431.27
BALANCE THIS STATEMENT		12/30	2,431.27
TOTAL DAYS IN STATEMENT PERIOD 12/01/22 THROUGH 12/30/22:	30		

ITEMIZATION OF SERVICE CHARGE PAID THIS PERIOD

TOTAL CHARGE FOR Maintenance Fees:	12.00
------------------------------------	-------

DIRECTORS

JOHN D. KLUGE
PRESIDENT - DIV #1

LANCE A. PORTER
VICE PRESIDENT - DIV #2

MICHAEL J. BARRETT
DIV#3

GUIDO E. COLLA
DIV #4

MIKE J. GERMAN
DIV #5



JAMES S. DANIELS, P.E.
DISTRICT ENGINEER

MINASIAN, SPRUANCE,
MEITH, SOARES & SEXTON
ATTORNEYS

January 29, 2019

Rich Seithel
Executive Officer
Solano LAFCO
675 Texas St., Suite 6700
Fairfield, CA 94533

Subject: Reclamation District 2034 Municipal Service Review

Dear Mr.Seithel:

We understand that LAFCO, as part of recent legislation to review special districts’ status to ensure they are “acting” as a district, may consider dissolution of Reclamation District (RD) 2034. The Solano Irrigation District (SID) currently has a Maintenance Agreement (attached) with RD 2034 for the cost sharing of maintenance activities for drainage facilities located within the RD 2034 boundary. Dissolution of RD 2034 would require that some responsible public agency take over the duty of administering, repairing and maintaining the drainage and levee facilities. Should dissolution of the District be pursued, a responsible public agency (acceptable to those parties) with the power to tax and charge the RD 2034 lands for their share of the benefit of maintenance and use of the drains would have to accept that responsibility.

Solano Irrigation District recommends RD 2034 remain a special district such that it may continue to perform the duties it was originally established and entered into agreement to do.

If you have any questions, please let me know.

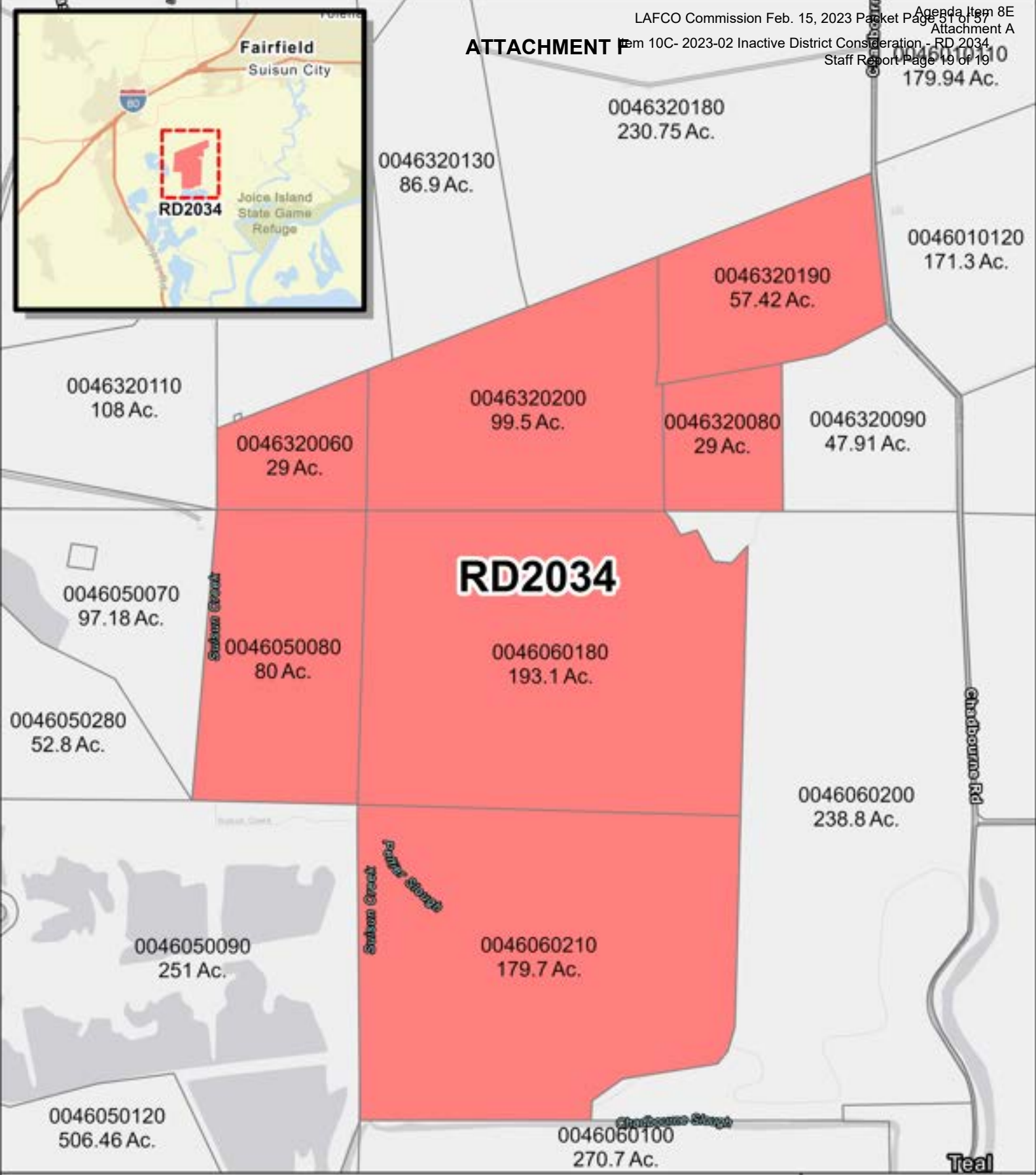
Sincerely,

Paul Fuchslin, P.E.
Director of Engineering

Attachments:

- Maintenance Agreement

ATTACHMENT F



Vicinity Map for RD 2034

RD2034



Disclaimer: The information shown is intended to be used for general display only and is not to be used as an official map.

