

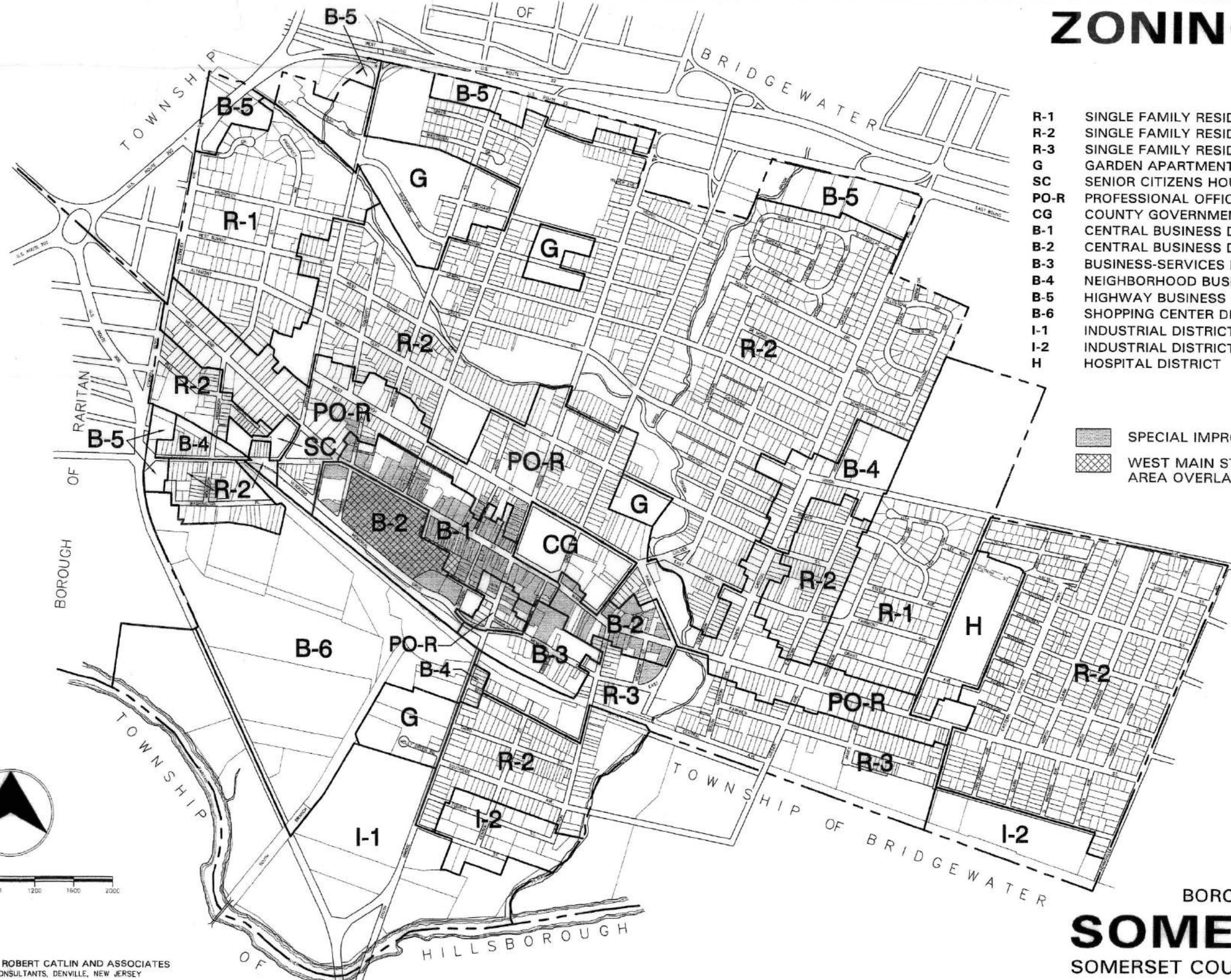


# ZONING MAP

- R-1 SINGLE FAMILY RESIDENCE DISTRICT
- R-2 SINGLE FAMILY RESIDENCE DISTRICT
- R-3 SINGLE FAMILY RESIDENCE DISTRICT
- G GARDEN APARTMENT DISTRICT
- SC SENIOR CITIZENS HOUSING DISTRICT
- PO-R PROFESSIONAL OFFICE-RESIDENTIAL DISTRICT
- CG COUNTY GOVERNMENT DISTRICT
- B-1 CENTRAL BUSINESS DISTRICT
- B-2 CENTRAL BUSINESS DISTRICT
- B-3 BUSINESS-SERVICES DISTRICT
- B-4 NEIGHBORHOOD BUSINESS-RESIDENTIAL DISTRICT
- B-5 HIGHWAY BUSINESS DISTRICT
- B-6 SHOPPING CENTER DISTRICT
- I-1 INDUSTRIAL DISTRICT
- I-2 INDUSTRIAL DISTRICT
- H HOSPITAL DISTRICT

-  SPECIAL IMPROVEMENT DISTRICT
-  WEST MAIN STREET REDEVELOPMENT AREA OVERLAY ZONE



BOROUGH OF

## SOMERVILLE

SOMERSET COUNTY, NEW JERSEY




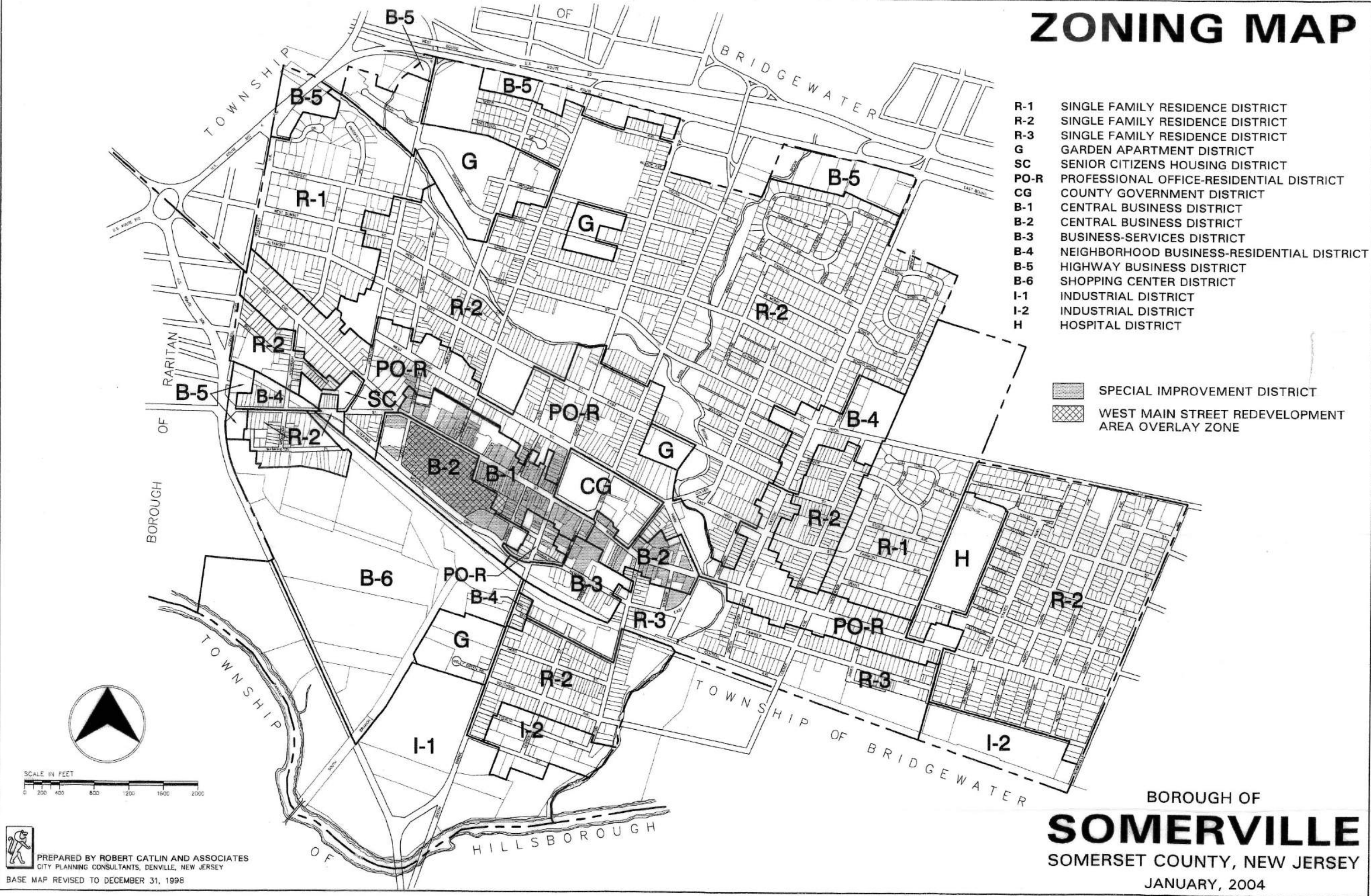
PREPARED BY ROBERT CATLIN AND ASSOCIATES  
CITY PLANNING CONSULTANTS, DENVER, NEW JERSEY



# ZONING MAP

- R-1 SINGLE FAMILY RESIDENCE DISTRICT
- R-2 SINGLE FAMILY RESIDENCE DISTRICT
- R-3 SINGLE FAMILY RESIDENCE DISTRICT
- G GARDEN APARTMENT DISTRICT
- SC SENIOR CITIZENS HOUSING DISTRICT
- PO-R PROFESSIONAL OFFICE-RESIDENTIAL DISTRICT
- CG COUNTY GOVERNMENT DISTRICT
- B-1 CENTRAL BUSINESS DISTRICT
- B-2 CENTRAL BUSINESS DISTRICT
- B-3 BUSINESS-SERVICES DISTRICT
- B-4 NEIGHBORHOOD BUSINESS-RESIDENTIAL DISTRICT
- B-5 HIGHWAY BUSINESS DISTRICT
- B-6 SHOPPING CENTER DISTRICT
- I-1 INDUSTRIAL DISTRICT
- I-2 INDUSTRIAL DISTRICT
- H HOSPITAL DISTRICT

-  SPECIAL IMPROVEMENT DISTRICT
-  WEST MAIN STREET REDEVELOPMENT AREA OVERLAY ZONE



BOROUGH OF  
**SOMERVILLE**  
 SOMERSET COUNTY, NEW JERSEY  
 JANUARY, 2004