






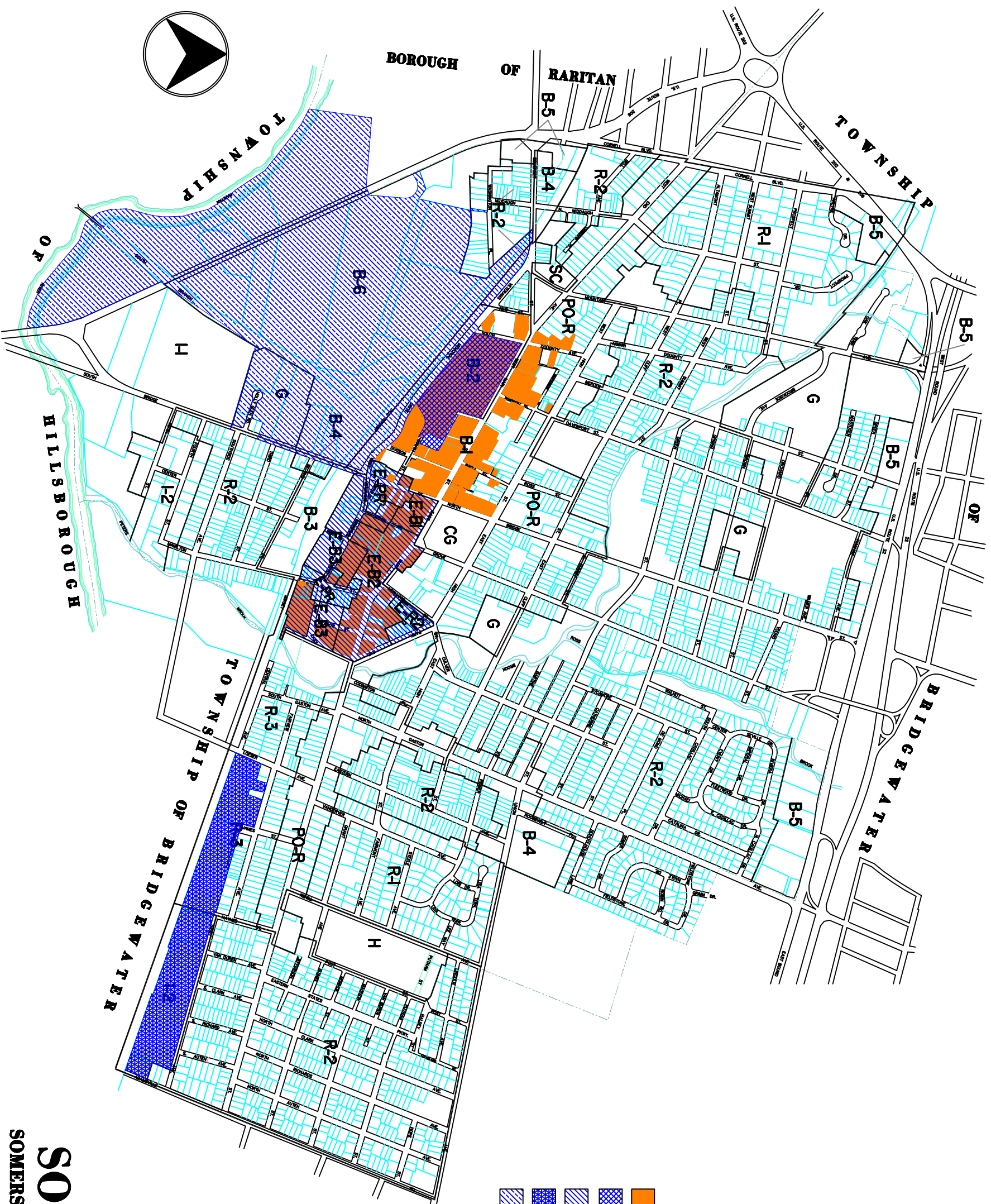
ZONING MAP

- R-1 SINGLE FAMILY RESIDENCE DISTRICT
- R-2 SINGLE FAMILY RESIDENCE DISTRICT
- R-3 SINGLE FAMILY RESIDENCE DISTRICT
- G GARDEN APARTMENT DISTRICT
- SC SENIOR CITIZENS HOUSING DISTRICT
- PO-R PROFESSIONAL OFFICE-RESIDENTIAL DISTRICT
- CG COUNTY GOVERNMENT DISTRICT
- B-1 CENTRAL BUSINESS DISTRICT
- B-2 CENTRAL BUSINESS DISTRICT
- B-3 BUSINESS SERVICE DISTRICT
- B-4 NEIGHBORHOOD BUSINESS-RESIDENTIAL DISTRICT
- B-5 HIGHWAY BUSINESS DISTRICT
- B-6 SHOPPING CENTRAL DISTRICT
- H INDUSTRIAL DISTRICT
- L-2 INDUSTRIAL DISTRICT
- H HOSPITAL DISTRICT

-  SPECIAL IMPROVEMENT DISTRICT
-  WEST MAIN STREET REDEVELOPMENT AREA
-  EASTERN CENTRAL BUSINESS DISTRICT (ECBD)
-  KIRBY AVE. REDEVELOPMENT AREA
-  LANDFILL REDEVELOPMENT AREA

(ECBD) ZONING

- R-2 SINGLE FAMILY RESIDENCE DISTRICT
- PO-R PROFESSIONAL OFFICE-RESIDENTIAL DISTRICT
- B-1 CENTRAL BUSINESS DISTRICT
- B-2 CENTRAL BUSINESS DISTRICT
- B-3 BUSINESS SERVICE DISTRICT



BOROUGH OF

SOMERVILLE

SOMERSET COUNTY, NEW JERSEY
JULY, 2007

SCALE: 1"=400'-0"

COLE AND ASSOCIATES
3986 PRINCETON PIKE
LAWRENCEVILLE, NEW JERSEY