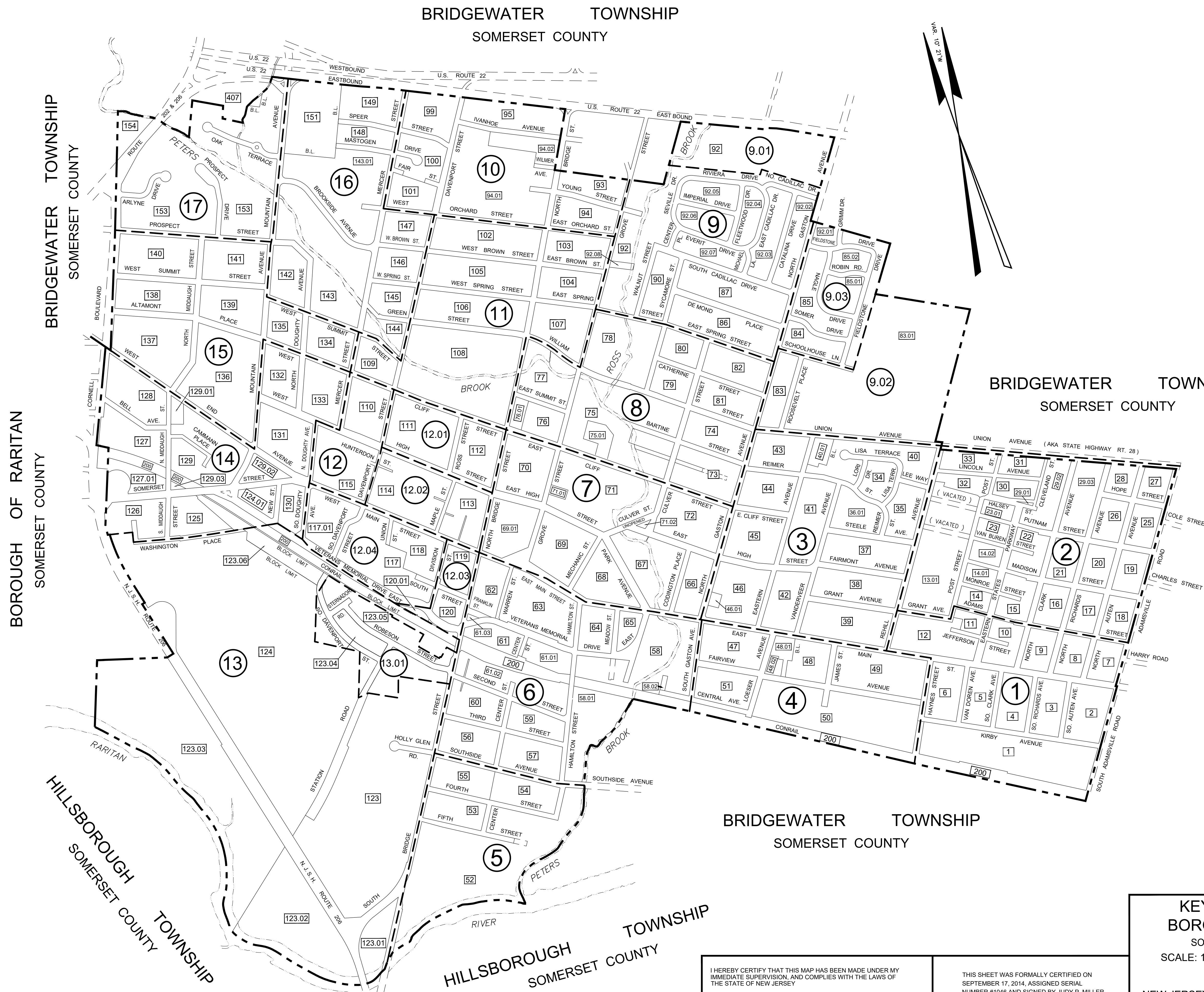


REVISIONS		
DATE	NAME	LIC. NO.
SEPT. 2013	BRENDAN J. NALLY	31662
JAN. 2014	BRENDAN J. NALLY	31662
JAN. 2015	BRENDAN J. NALLY	31662
JAN. 2016	BRENDAN J. NALLY	31662
JAN. 2017	BRENDAN J. NALLY	31662
JAN. 2018	BRENDAN J. NALLY	31662
JAN. 2019	BRENDAN J. NALLY	31662
JAN. 2021	BRENDAN J. NALLY	31662
JAN. 2024	BRENDAN J. NALLY	31662



### LEGEND

#### KEY SHEET

- 1 TAX MAP SHEET NUMBER
- 200 BLOCK NUMBER
- MUNICIPAL BOUNDARY

#### DETAIL SHEET

- 1 TAX MAP SHEET NUMBER
- 200 BLOCK NUMBER
- 8.02 LOT NUMBER
- ||||| ASSESSMENT LINE

#### NOTES:

THE AREAS, BOUNDARIES AND DIMENSIONS SHOWN ON THIS TAX MAP ARE DERIVED FROM GROUND SURVEYS, AERIAL SURVEYS AND RECORDED PLANS, MAPS, DEEDS AND WILLS AND ARE TO BE USED FOR ASSESSMENT PURPOSES ONLY.

THIS MAP HAS BEEN REDRAWN USING COMPUTER AIDED DRAFTING / DESIGN (CAD/D) BASED ON THE MAP PREPARED BY THOMAS F. BLISS, P.E. & L.S. LICENSE No. 7003, DATED 10-4-63.

THIS TAX MAP SUPERCEDES THE TAX MAP APPROVED OCTOBER 14, 1963 SERIAL No. 401.


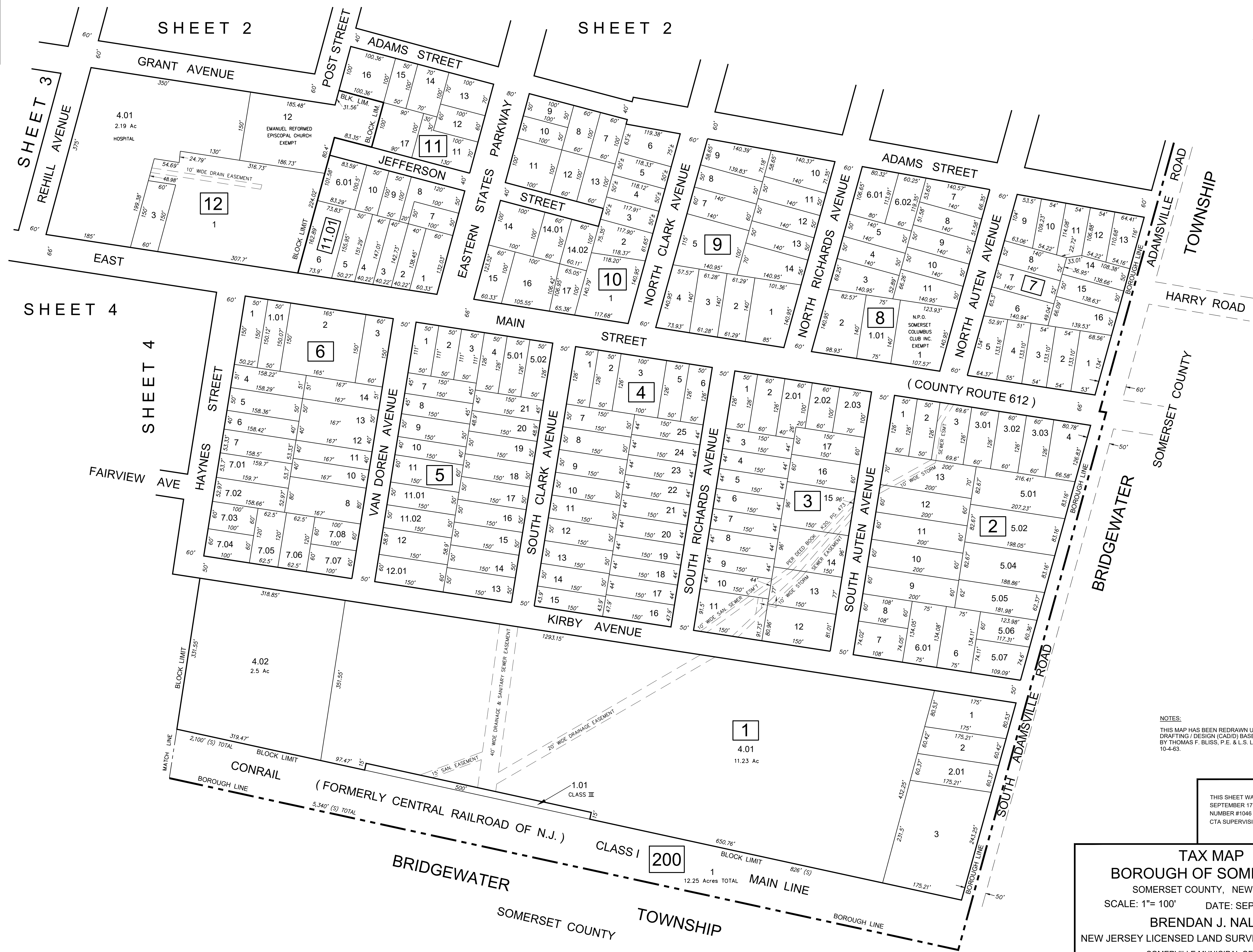
I HEREBY CERTIFY THAT THIS MAP HAS BEEN MADE UNDER MY IMMEDIATE SUPERVISION, AND COMPLIES WITH THE LAWS OF THE STATE OF NEW JERSEY.

\_\_\_\_\_  
BRENDAN J. NALLY PLS LIC. No. GS31662 DATE \_\_\_\_\_

THIS SHEET WAS FORMALLY CERTIFIED ON SEPTEMBER 17, 2014, ASSIGNED SERIAL NUMBER #1046 AND SIGNED BY JUDY P. MILLER, CTA CHIEF VALUATION AND MAPPING AND ALSO SIGNED BY SUE DAVISON, CTA SUPERVISING FIELD REP.

**KEY MAP - INDEX SHEET**  
**BOROUGH OF SOMERVILLE**  
 SOMERSET COUNTY, NEW JERSEY  
 SCALE: 1"=500' DATE: SEPTEMBER, 2013  
**BRENDAN J. NALLY**  
 NEW JERSEY LICENSED LAND SURVEYOR NO. 31662  
 SOMERVILLE MUNICIPAL OFFICES  
 25 WEST END AVENUE, SOMERVILLE NJ 08876  
 TO SHOW CONDITIONS AS OF JANUARY 2014

REVISIONS		
DATE	NAME	LIC. NO.
SEPT. 2013	BRENDAN J. NALLY	31662
JAN. 2014	BRENDAN J. NALLY	31662
JAN. 2015	BRENDAN J. NALLY	31662
JAN. 2017	BRENDAN J. NALLY	31662
DEC. 2021	BRENDAN J. NALLY	31662
JAN. 2024	BRENDAN J. NALLY	31662



NOTES:  
 THIS MAP HAS BEEN REDRAWN USING COMPUTER AIDED DRAFTING / DESIGN (CAD/D) BASED ON THE MAP PREPARED BY THOMAS F. BLISS, P.E. & L.S. LICENCE No.7003, DATED 10-4-83.


THIS SHEET WAS FORMALLY CERTIFIED ON SEPTEMBER 17, 2014, ASSIGNED SERIAL NUMBER #1046 AND SIGNED BY SUE DAVISON, CTA SUPERVISING FIELD REP.

**TAX MAP**  
**BOROUGH OF SOMERVILLE**  
 SOMERSET COUNTY, NEW JERSEY  
 SCALE: 1"= 100' DATE: SEPTEMBER, 2013  
**BRENDAN J. NALLY**  
 NEW JERSEY LICENSED LAND SURVEYOR NO. GS31662  
 SOMERVILLE MUNICIPAL OFFICES  
 25 WEST END AVENUE, SOMERVILLE NJ 08876  
 TO SHOW CONDITIONS AS OF JANUARY 2014

REVISIONS		
DATE	NAME	LIC. NO.
SEPT. 2013	BRENDAN J. NALLY	31662
JAN. 2014	BRENDAN J. NALLY	31662
JAN. 2015	BRENDAN J. NALLY	31662
JAN. 2016	BRENDAN J. NALLY	31662
JAN. 2017	BRENDAN J. NALLY	31662
JAN. 2021	BRENDAN J. NALLY	31662
JAN. 2024	BRENDAN J. NALLY	31662

SHEET 9.02

BRIDGEWATER TOWNSHIP  
SOMERSET COUNTY



THIS SHEET WAS FORMALLY CERTIFIED ON SEPTEMBER 17, 2014, ASSIGNED SERIAL NUMBER #1046 AND SIGNED BY SUE DAVISON, CTA SUPERVISING FIELD REP.

**TAX MAP**  
**BOROUGH OF SOMERVILLE**  
 SOMERSET COUNTY, NEW JERSEY  
 SCALE: 1"= 100'      DATE: SEPTEMBER, 2013  
**BRENDAN J. NALLY**  
 NEW JERSEY LICENSED LAND SURVEYOR NO. GS31662  
 SOMERVILLE MUNICIPAL OFFICES  
 25 WEST END AVENUE, SOMERVILLE NJ 08876  
 TO SHOW CONDITIONS AS OF JANUARY 2014

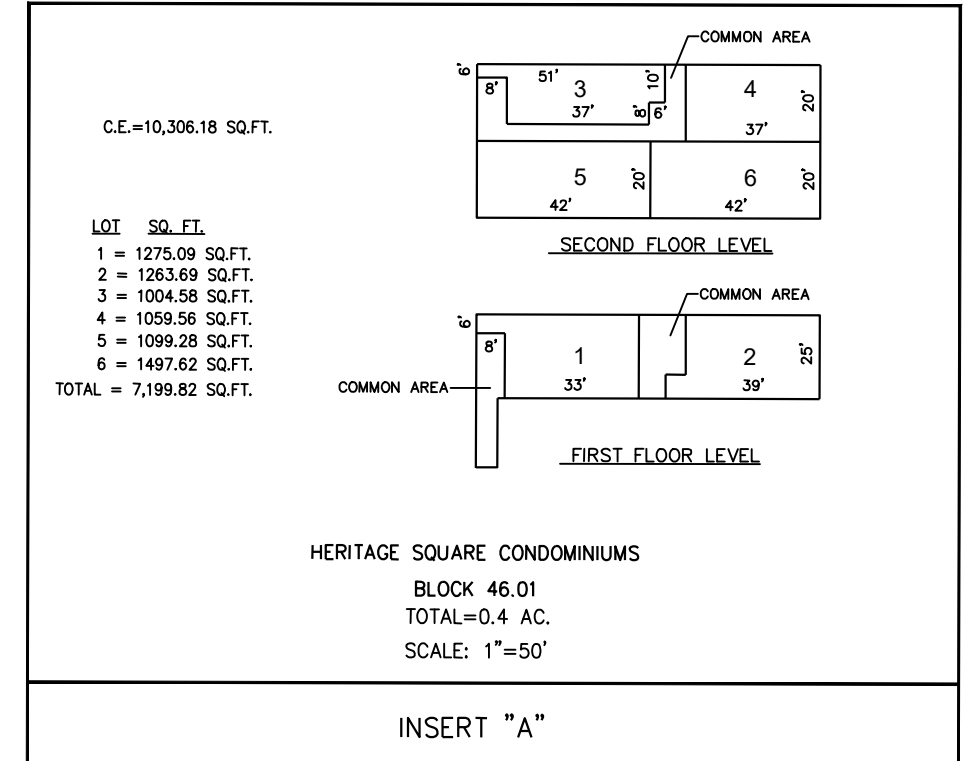
**NOTES:**  
 THIS MAP HAS BEEN REDRAWN USING COMPUTER AIDED DRAFTING / DESIGN (CAD/D) BASED ON THE MAP PREPARED BY THOMAS F. BLISS, P.E. & L.S. LICENCE No.7003, DATED 10-4-63.

SHEET 1

REVISIONS		
DATE	NAME	LIC. NO.
SEPT. 2013	BRENDAN J. NALLY	31662
JAN. 2014	BRENDAN J. NALLY	31662
JAN. 2015	BRENDAN J. NALLY	31662
JAN. 2016	BRENDAN J. NALLY	31662
JAN. 2017	BRENDAN J. NALLY	31662
JAN. 2021	BRENDAN J. NALLY	31662
OCT. 2021	BRENDAN J. NALLY	31662

SHEET 9.02

BRIDGEWATER TOWNSHIP  
SOMERSET COUNTY



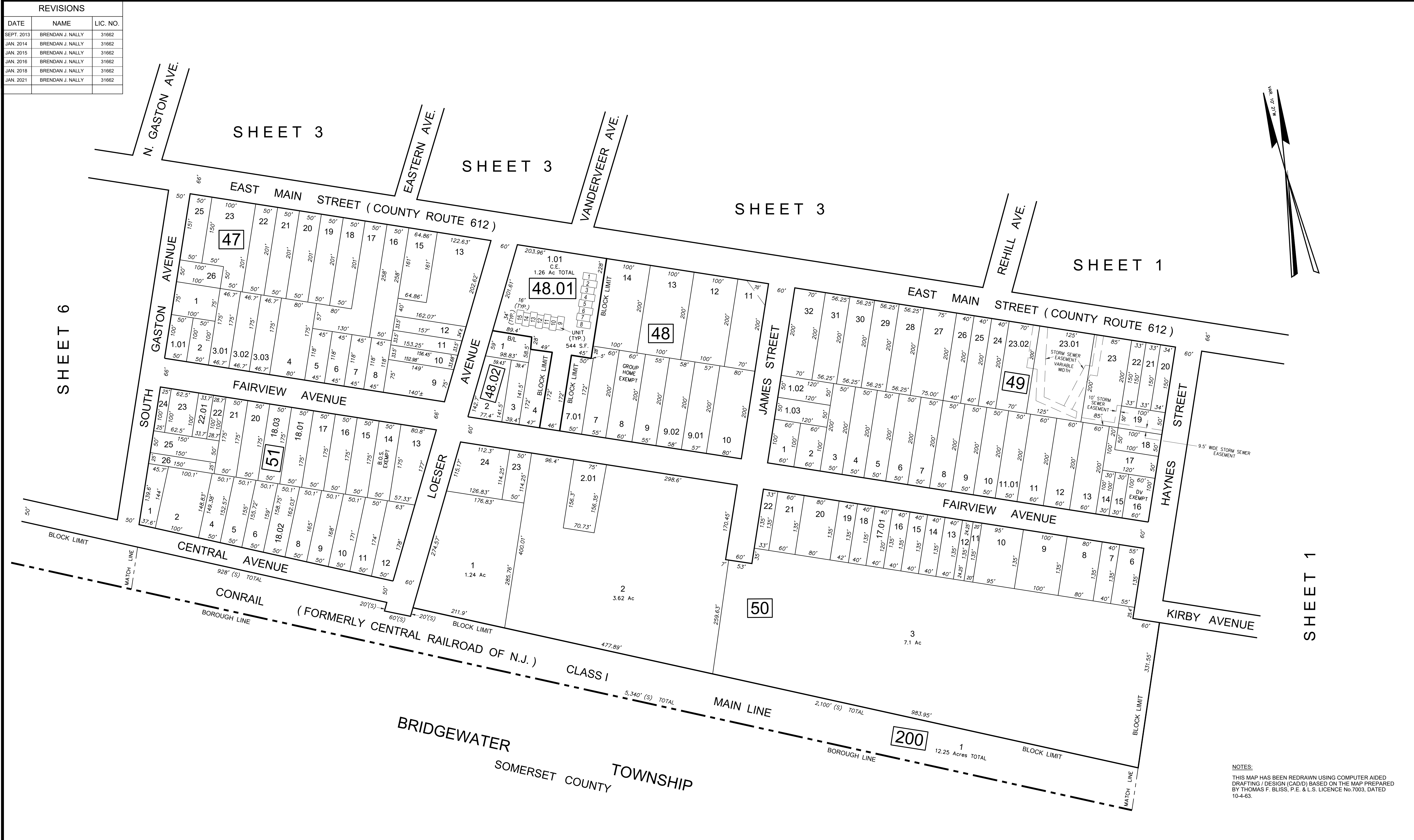

NOTES:

THIS MAP HAS BEEN REDRAWN USING COMPUTER AIDED DRAFTING / DESIGN (CAD/D) BASED ON THE MAP PREPARED BY THOMAS F. BLISS, P.E. & L.S. LICENCE No.7003, DATED 10-4-63.

**TAX MAP**  
**BOROUGH OF SOMERVILLE**  
 SOMERSET COUNTY, NEW JERSEY  
 SCALE: 1"= 100' DATE: SEPTEMBER, 2013  
**BRENDAN J. NALLY**  
 NEW JERSEY LICENSED LAND SURVEYOR NO. GS31662  
 SOMERVILLE MUNICIPAL OFFICES  
 25 WEST END AVENUE, SOMERVILLE NJ 08876  
 TO SHOW CONDITIONS AS OF JANUARY 2014

THIS SHEET WAS FORMALLY CERTIFIED ON SEPTEMBER 17, 2014, ASSIGNED SERIAL NUMBER #1046 AND SIGNED BY SUE DAVISON, CTA SUPERVISING FIELD REP.

REVISIONS		
DATE	NAME	LIC. NO.
SEPT. 2013	BRENDAN J. NALLY	31662
JAN. 2014	BRENDAN J. NALLY	31662
JAN. 2015	BRENDAN J. NALLY	31662
JAN. 2016	BRENDAN J. NALLY	31662
JAN. 2018	BRENDAN J. NALLY	31662
JAN. 2021	BRENDAN J. NALLY	31662

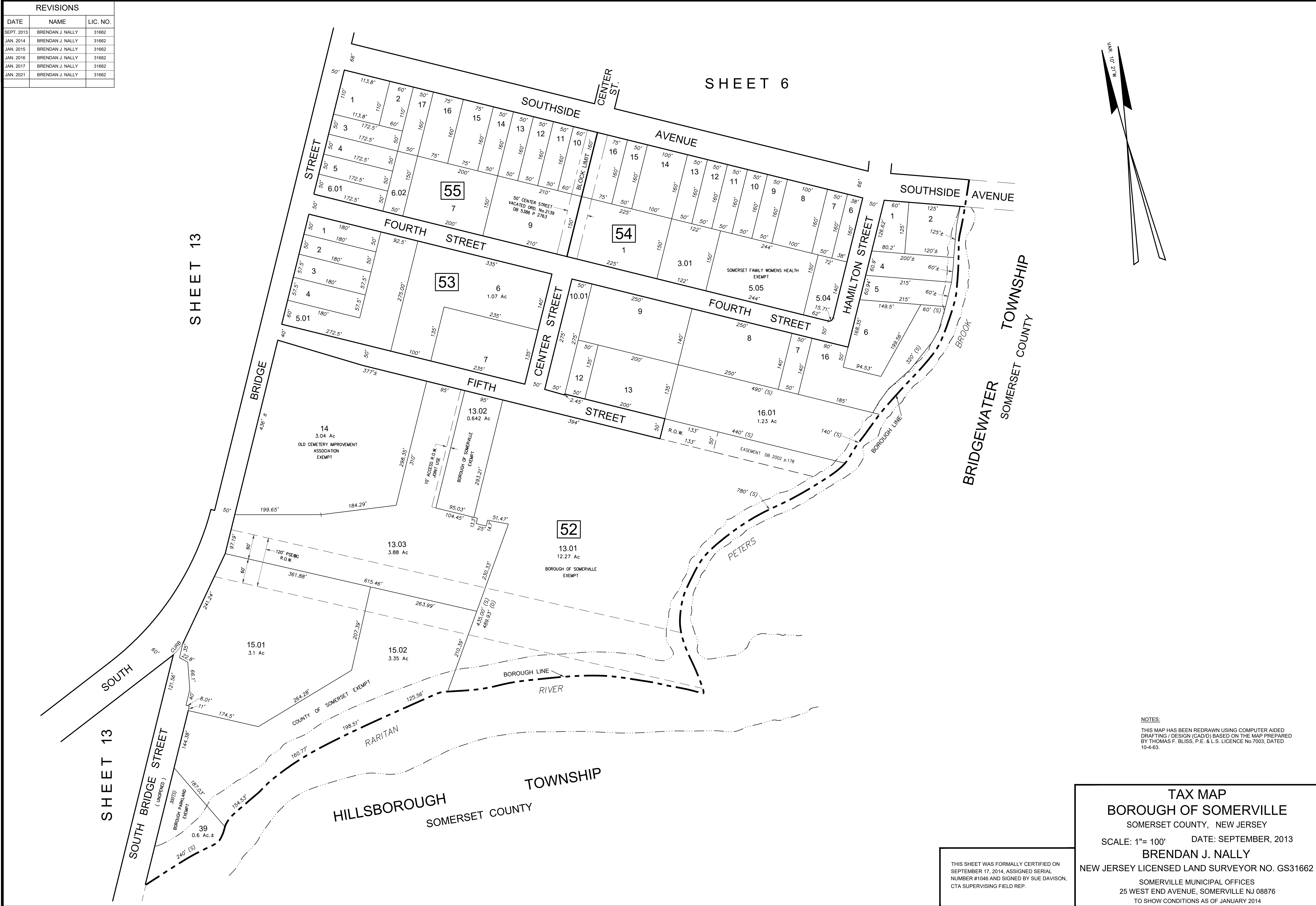


NOTES:  
 THIS MAP HAS BEEN REDRAWN USING COMPUTER AIDED DRAFTING / DESIGN (CAD/D) BASED ON THE MAP PREPARED BY THOMAS F. BUSS, P.E. & L.S. LICENCE No.7003, DATED 10-4-63.

**TAX MAP**  
**BOROUGH OF SOMERVILLE**  
 SOMERSET COUNTY, NEW JERSEY  
 SCALE: 1"= 100' DATE: SEPTEMBER, 2013  
**BRENDAN J. NALLY**  
 NEW JERSEY LICENSED LAND SURVEYOR NO. GS31662  
 SOMERVILLE MUNICIPAL OFFICES  
 25 WEST END AVENUE, SOMERVILLE NJ 08876  
 TO SHOW CONDITIONS AS OF JANUARY 2014

THIS SHEET WAS FORMALLY CERTIFIED ON SEPTEMBER 17, 2014, ASSIGNED SERIAL NUMBER #1046 AND SIGNED BY SUE DAVISON, CTA SUPERVISING FIELD REP.

REVISIONS		
DATE	NAME	LIC. NO.
SEPT. 2013	BRENDAN J. NALLY	31662
JAN. 2014	BRENDAN J. NALLY	31662
JAN. 2015	BRENDAN J. NALLY	31662
JAN. 2016	BRENDAN J. NALLY	31662
JAN. 2017	BRENDAN J. NALLY	31662
JAN. 2021	BRENDAN J. NALLY	31662



NOTES:  
 THIS MAP HAS BEEN REDRAWN USING COMPUTER AIDED DRAFTING / DESIGN (CAD) BASED ON THE MAP PREPARED BY THOMAS F. BLISS, P.E. & L.S. LICENCE No.7003, DATED 10-4-63.

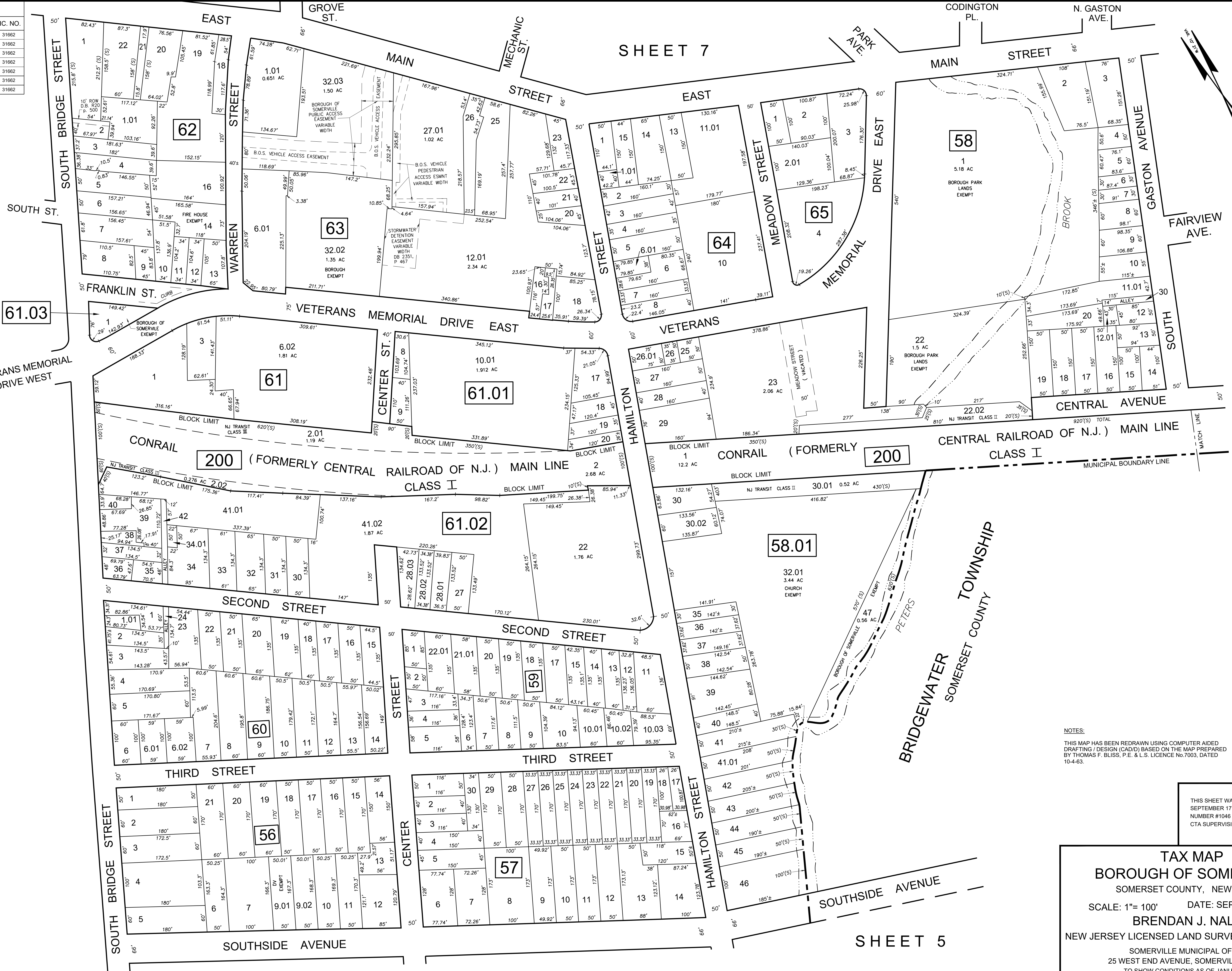
THIS SHEET WAS FORMALLY CERTIFIED ON SEPTEMBER 17, 2014, ASSIGNED SERIAL NUMBER #1046 AND SIGNED BY SUE DAVISON, CTA SUPERVISING FIELD REP.

**TAX MAP**  
**BOROUGH OF SOMERVILLE**  
 SOMERSET COUNTY, NEW JERSEY  
 SCALE: 1"= 100'      DATE: SEPTEMBER, 2013  
**BRENDAN J. NALLY**  
 NEW JERSEY LICENSED LAND SURVEYOR NO. GS31662  
 SOMERVILLE MUNICIPAL OFFICES  
 25 WEST END AVENUE, SOMERVILLE NJ 08876  
 TO SHOW CONDITIONS AS OF JANUARY 2014

REVISIONS		
DATE	NAME	LIC. NO.
SEPT. 2013	BRENDAN J. NALLY	31662
JAN. 2014	BRENDAN J. NALLY	31662
JAN. 2015	BRENDAN J. NALLY	31662
JAN. 2016	BRENDAN J. NALLY	31662
JAN. 2017	BRENDAN J. NALLY	31662
JAN. 2019	BRENDAN J. NALLY	31662
DEC. 2021	BRENDAN J. NALLY	31662

SHEET 12.03

SHEET 13



SHEET 4

SHEET 5

SHEET 7

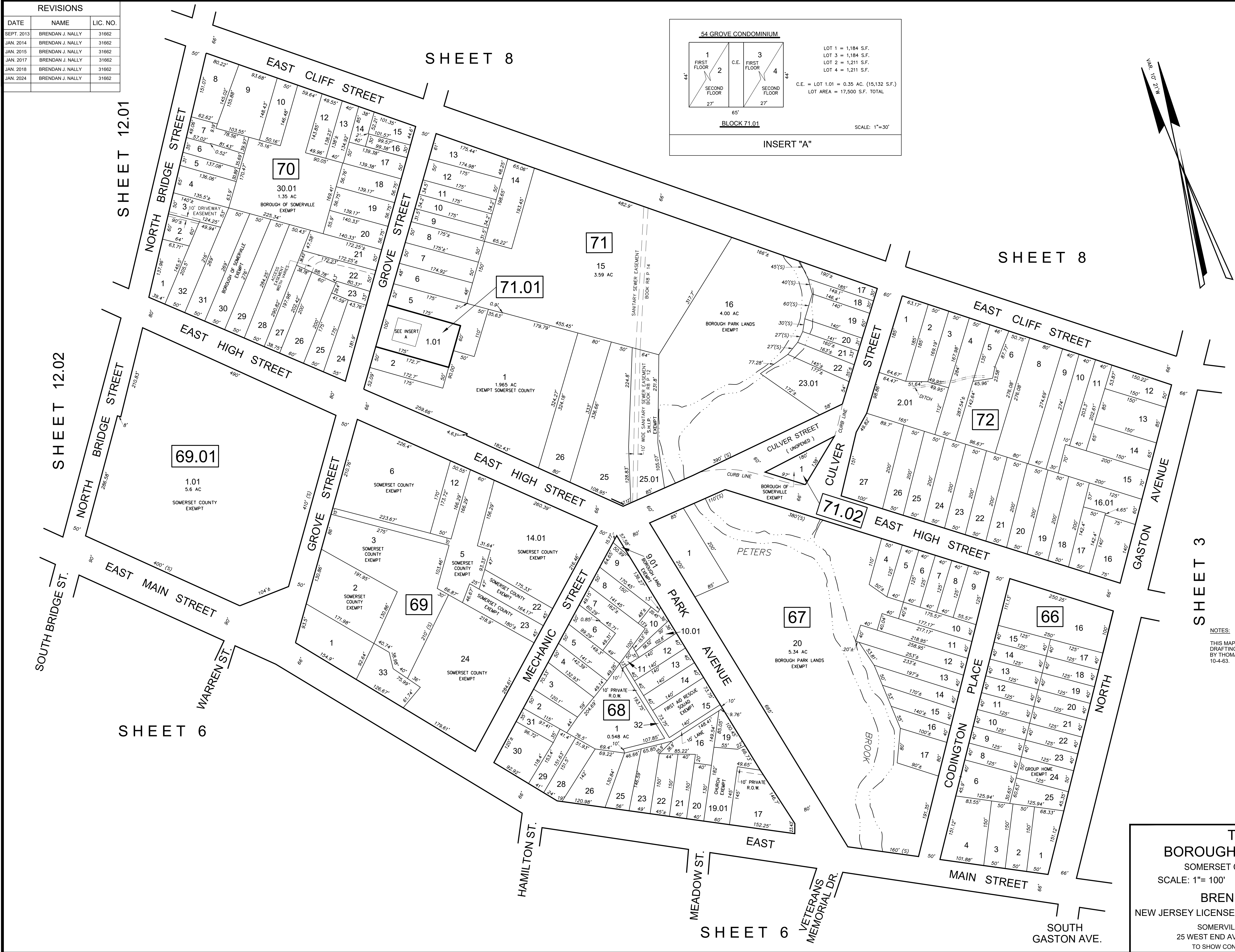

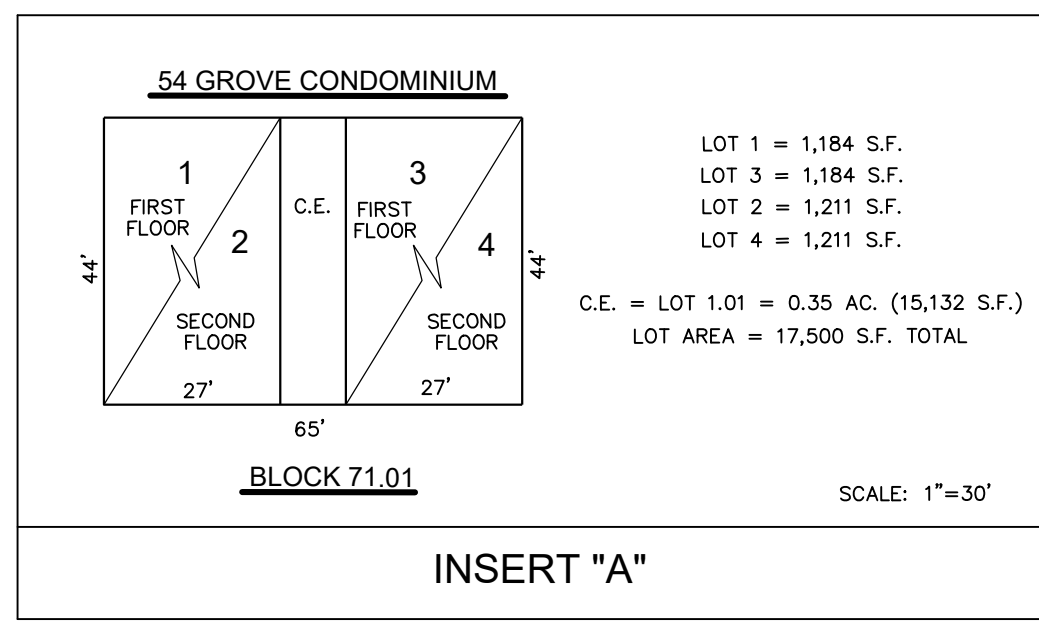
NOTES:  
 THIS MAP HAS BEEN REDRAWN USING COMPUTER AIDED DRAFTING / DESIGN (CAD/D) BASED ON THE MAP PREPARED BY THOMAS F. BLISS, P.E. & L.S. LICENCE NO.7003, DATED 10-4-63.

THIS SHEET WAS FORMALLY CERTIFIED ON SEPTEMBER 17, 2014, ASSIGNED SERIAL NUMBER #1046 AND SIGNED BY SUE DAVISON, CTA SUPERVISING FIELD REP.

**TAX MAP**  
**BOROUGH OF SOMERVILLE**  
 SOMERSET COUNTY, NEW JERSEY  
 SCALE: 1"= 100' DATE: SEPTEMBER, 2013  
**BRENDAN J. NALLY**  
 NEW JERSEY LICENSED LAND SURVEYOR NO. GS31662  
 SOMERVILLE MUNICIPAL OFFICES  
 25 WEST END AVENUE, SOMERVILLE NJ 08876  
 TO SHOW CONDITIONS AS OF JANUARY 2014

REVISIONS		
DATE	NAME	LIC. NO.
SEPT. 2013	BRENDAN J. NALLY	31662
JAN. 2014	BRENDAN J. NALLY	31662
JAN. 2015	BRENDAN J. NALLY	31662
JAN. 2017	BRENDAN J. NALLY	31662
JAN. 2018	BRENDAN J. NALLY	31662
JAN. 2024	BRENDAN J. NALLY	31662

SHEET 8



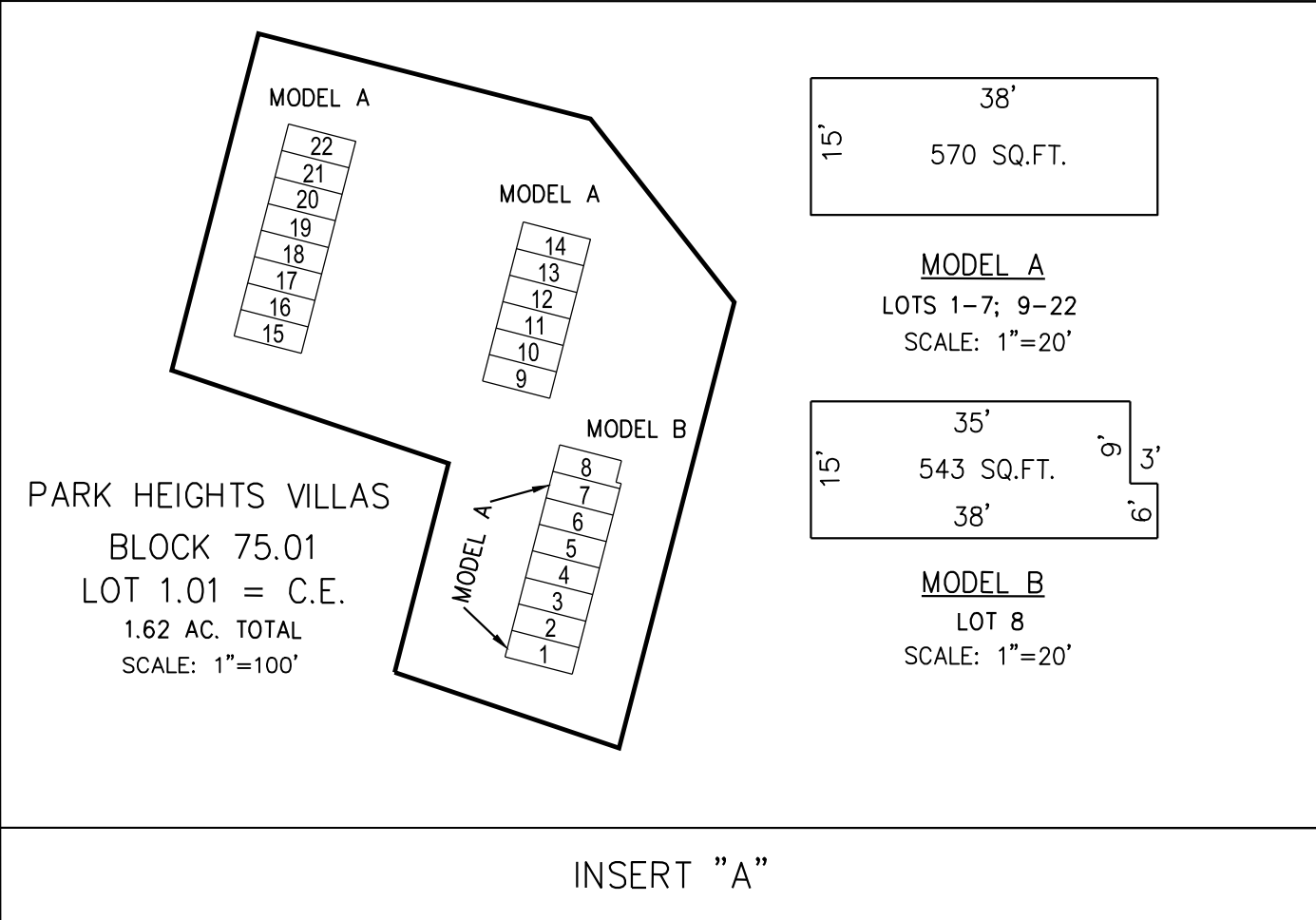
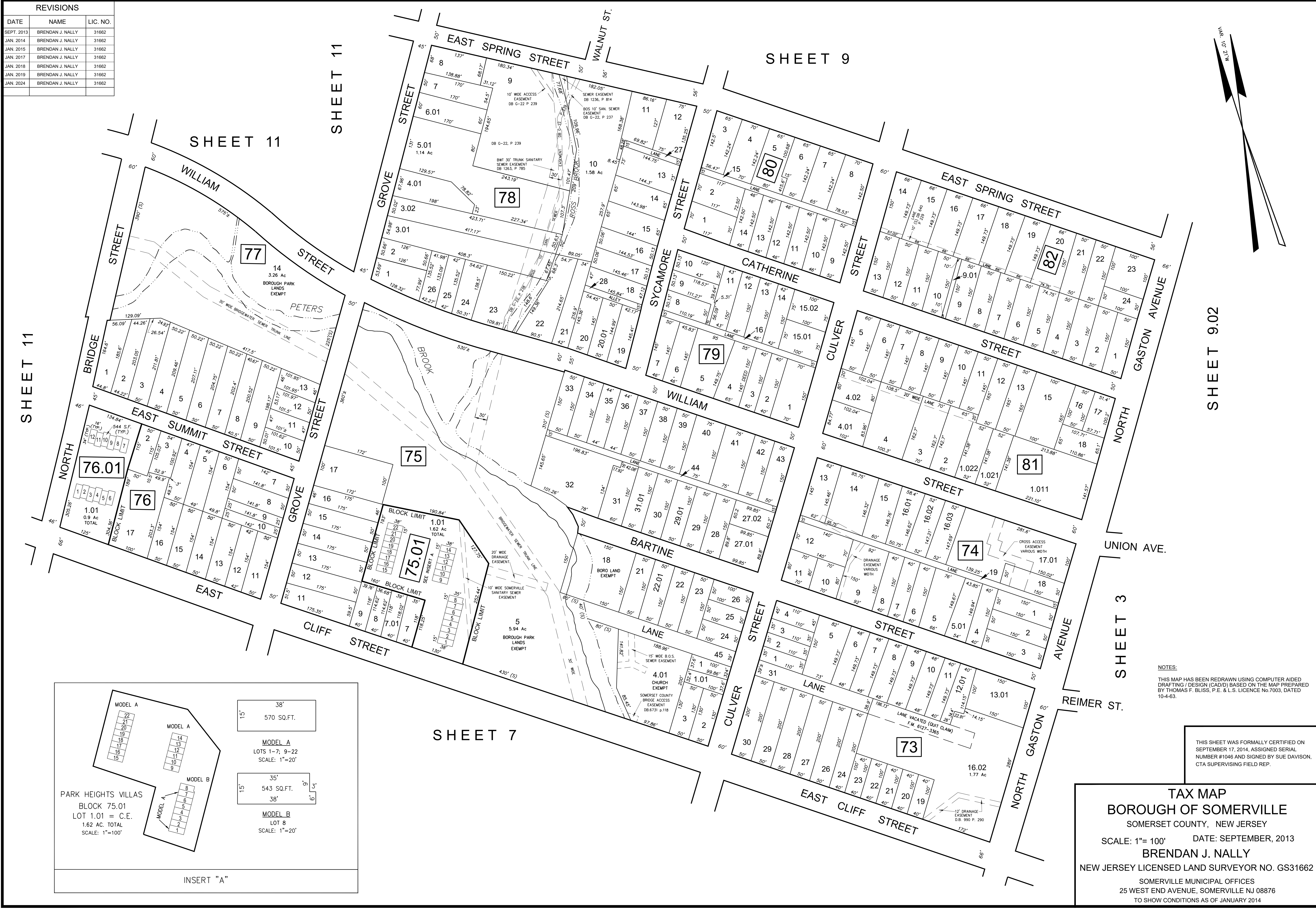

NOTES:  
 THIS MAP HAS BEEN REDRAWN USING COMPUTER AIDED DRAFTING / DESIGN (CAD/D) BASED ON THE MAP PREPARED BY THOMAS F. BLISS, P.E. & L.S. LICENCE No.7003, DATED 10-4-03.

THIS SHEET WAS FORMALLY CERTIFIED ON SEPTEMBER 17, 2014, ASSIGNED SERIAL NUMBER #1046 AND SIGNED BY SUE DAVISON, CTA SUPERVISING FIELD REP.

**TAX MAP**  
**BOROUGH OF SOMERVILLE**  
 SOMERSET COUNTY, NEW JERSEY  
 SCALE: 1"= 100' DATE: SEPTEMBER, 2013  
**BRENDAN J. NALLY**  
 NEW JERSEY LICENSED LAND SURVEYOR NO. GS31662  
 SOMERVILLE MUNICIPAL OFFICES  
 25 WEST END AVENUE, SOMERVILLE NJ 08876  
 TO SHOW CONDITIONS AS OF JANUARY 2014



REVISIONS		
DATE	NAME	LIC. NO.
SEPT. 2013	BRENDAN J. NALLY	31662
JAN. 2014	BRENDAN J. NALLY	31662
JAN. 2015	BRENDAN J. NALLY	31662
JAN. 2017	BRENDAN J. NALLY	31662
JAN. 2018	BRENDAN J. NALLY	31662
JAN. 2019	BRENDAN J. NALLY	31662
JAN. 2024	BRENDAN J. NALLY	31662



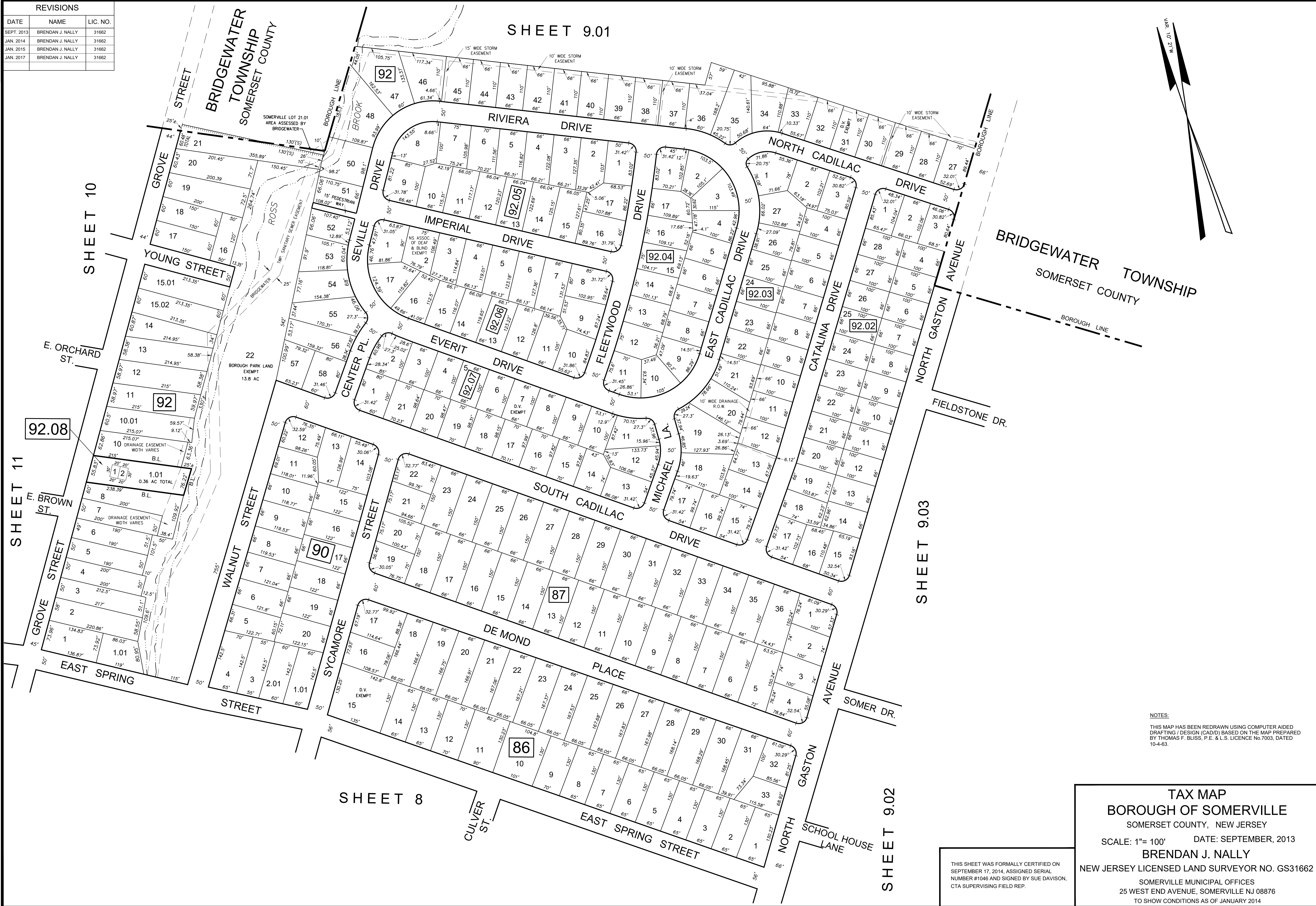

NOTES:  
THIS MAP HAS BEEN REDRAWN USING COMPUTER AIDED DRAFTING / DESIGN (CAD/D) BASED ON THE MAP PREPARED BY THOMAS F. BLISS, P.E. & L.S. LICENCE NO. 7003, DATED 10-4-63.

THIS SHEET WAS FORMALLY CERTIFIED ON SEPTEMBER 17, 2014, ASSIGNED SERIAL NUMBER #1046 AND SIGNED BY SUE DAVISON, CTA SUPERVISING FIELD REP.

**TAX MAP**  
**BOROUGH OF SOMERVILLE**  
SOMERSET COUNTY, NEW JERSEY  
SCALE: 1"= 100' DATE: SEPTEMBER, 2013  
**BRENDAN J. NALLY**  
NEW JERSEY LICENSED LAND SURVEYOR NO. GS31662  
SOMERVILLE MUNICIPAL OFFICES  
25 WEST END AVENUE, SOMERVILLE NJ 08876  
TO SHOW CONDITIONS AS OF JANUARY 2014

REVISIONS		
DATE	NAME	LIC. NO.
SEPT. 2013	BRENDAN J. NALLY	31662
JAN. 2014	BRENDAN J. NALLY	31662
JAN. 2015	BRENDAN J. NALLY	31662
JAN. 2017	BRENDAN J. NALLY	31662

SHEET 9.01




NOTES:  
 THIS MAP HAS BEEN REDRAWN USING COMPUTER AIDED DRAFTING / DESIGN (CAD/D) BASED ON THE MAP PREPARED BY THOMAS F. BLISS, P.E. & L.S. LICENCE NO.7003, DATED 10-4-63.

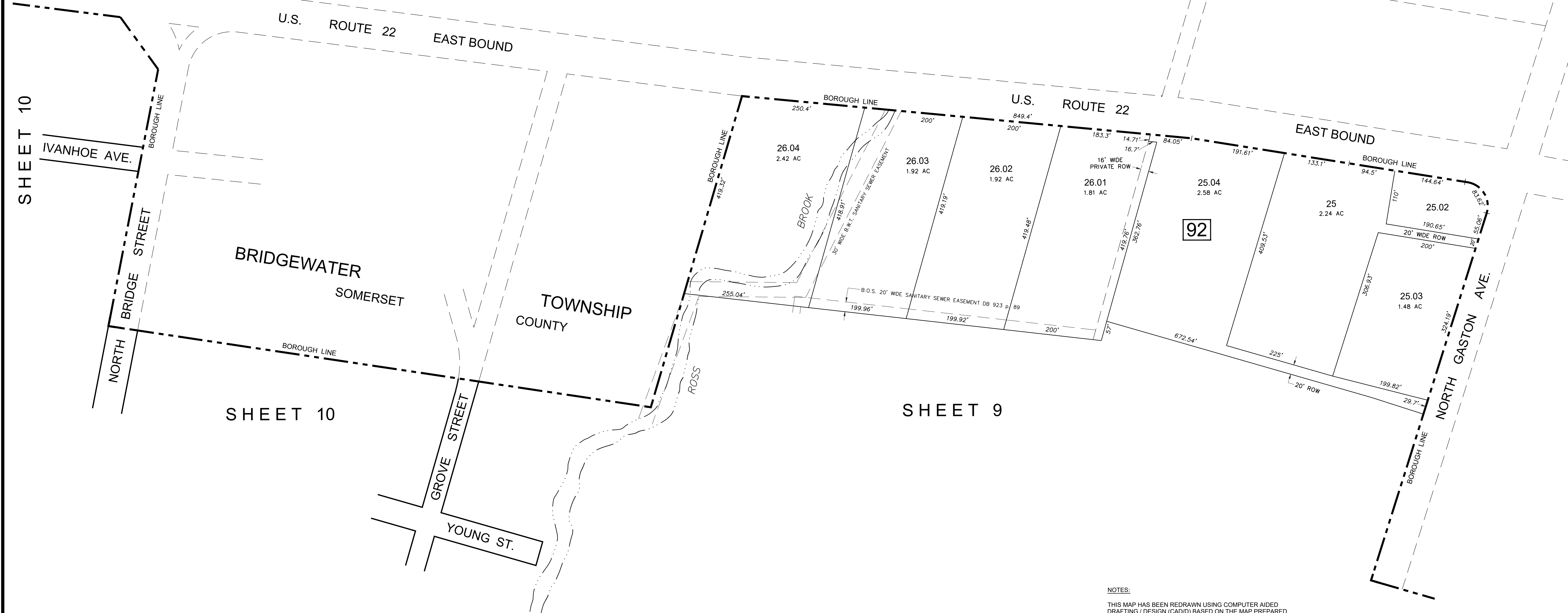
**TAX MAP**  
**BOROUGH OF SOMERVILLE**  
 SOMERSET COUNTY, NEW JERSEY  
 SCALE: 1"= 100' DATE: SEPTEMBER, 2013  
**BRENDAN J. NALLY**  
 NEW JERSEY LICENSED LAND SURVEYOR NO. GS31662  
 SOMERVILLE MUNICIPAL OFFICES  
 25 WEST END AVENUE, SOMERVILLE NJ 08876  
 TO SHOW CONDITIONS AS OF JANUARY 2014

THIS SHEET WAS FORMALLY CERTIFIED ON SEPTEMBER 17, 2014, ASSIGNED SERIAL NUMBER #1046 AND SIGNED BY SUE DAVISON, CTA SUPERVISING FIELD REP.

REVISIONS		
DATE	NAME	LIC. NO.
SEPT. 2013	BRENDAN J. NALLY	31662
JAN. 2014	BRENDAN J. NALLY	31662
JAN. 2015	BRENDAN J. NALLY	31662
JAN. 2017	BRENDAN J. NALLY	31662
JAN. 2021	BRENDAN J. NALLY	31662



BRIDGEWATER TOWNSHIP  
SOMERSET COUNTY

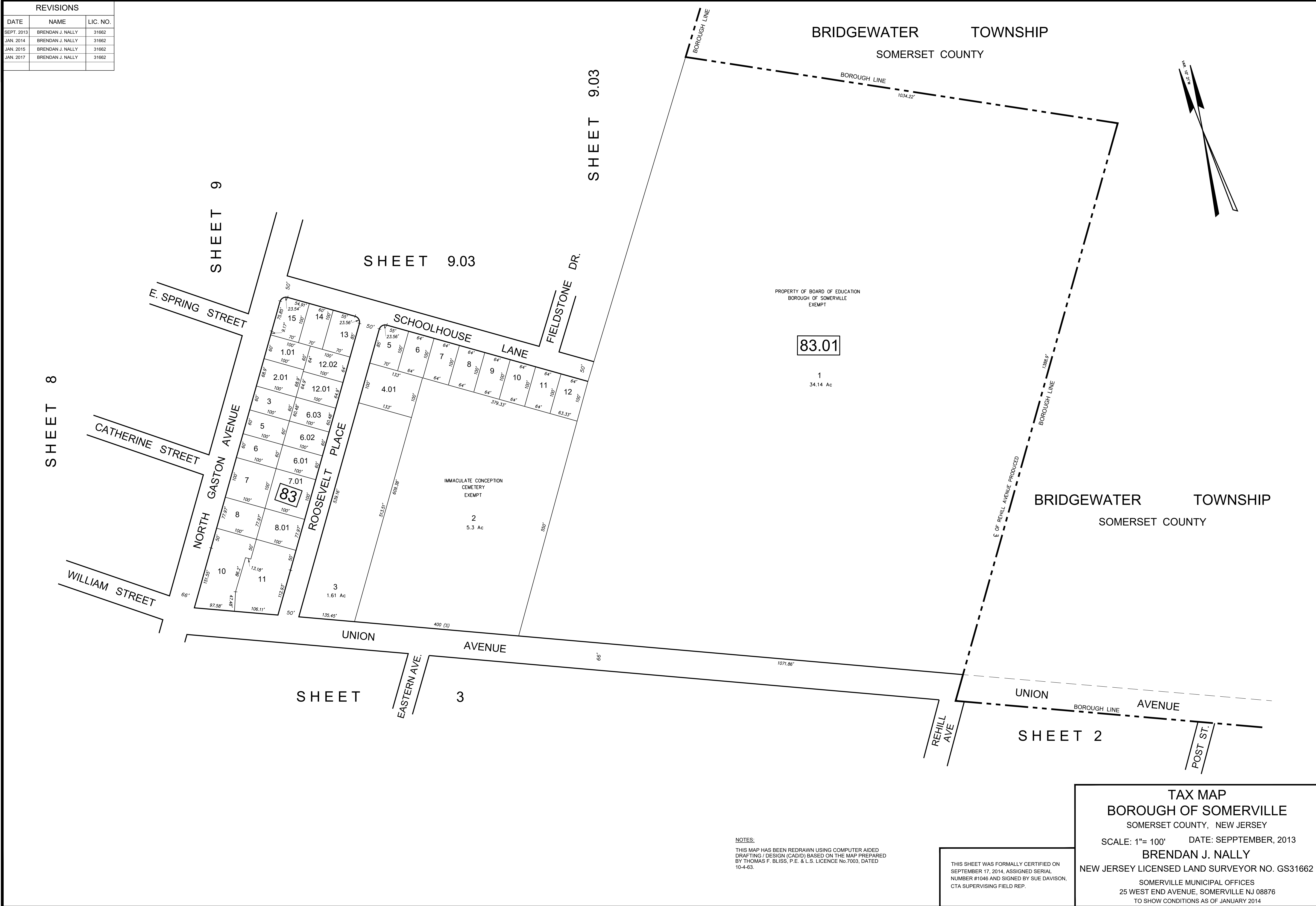


NOTES:  
THIS MAP HAS BEEN REDRAWN USING COMPUTER AIDED DRAFTING / DESIGN (CAD/D) BASED ON THE MAP PREPARED BY THOMAS F. BLISS, P.E. & L.S. LICENCE No.7003, DATED 10-4-83.

THIS SHEET WAS FORMALLY CERTIFIED ON SEPTEMBER 17, 2014, ASSIGNED SERIAL NUMBER #1046 AND SIGNED BY SUE DAVISON, CTA SUPERVISING FIELD REP.

**TAX MAP**  
**BOROUGH OF SOMERVILLE**  
 SOMERSET COUNTY, NEW JERSEY  
 SCALE: 1"= 100'    DATE: SEPTEMBER, 2013  
**BRENDAN J. NALLY**  
 NEW JERSEY LICENSED LAND SURVEYOR NO. GS31662  
 SOMERVILLE MUNICIPAL OFFICES  
 25 WEST END AVENUE, SOMERVILLE NJ 08876  
 TO SHOW CONDITIONS AS OF JANUARY 2014

REVISIONS		
DATE	NAME	LIC. NO.
SEPT. 2013	BRENDAN J. NALLY	31662
JAN. 2014	BRENDAN J. NALLY	31662
JAN. 2015	BRENDAN J. NALLY	31662
JAN. 2017	BRENDAN J. NALLY	31662



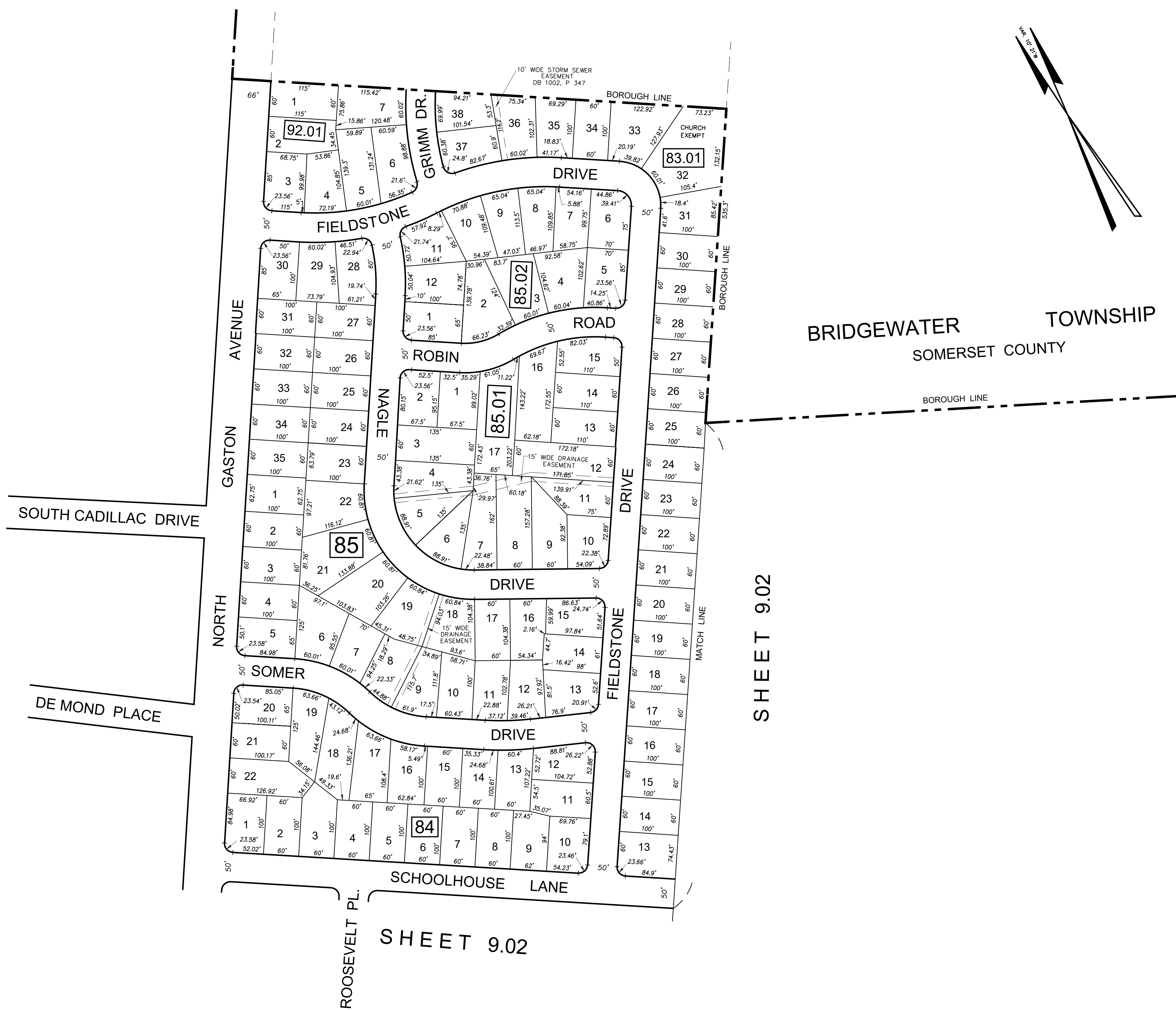
NOTES:  
 THIS MAP HAS BEEN REDRAWN USING COMPUTER AIDED DRAFTING / DESIGN (CAD/D) BASED ON THE MAP PREPARED BY THOMAS F. BLISS, P.E. & L.S. LICENCE NO. 7003, DATED 10-4-63.

THIS SHEET WAS FORMALLY CERTIFIED ON SEPTEMBER 17, 2014, ASSIGNED SERIAL NUMBER #1046 AND SIGNED BY SUE DAVISON, CTA SUPERVISING FIELD REP.

**TAX MAP**  
**BOROUGH OF SOMERVILLE**  
 SOMERSET COUNTY, NEW JERSEY  
 SCALE: 1"= 100'    DATE: SEPTEMBER, 2013  
**BRENDAN J. NALLY**  
 NEW JERSEY LICENSED LAND SURVEYOR NO. GS31662  
 SOMERVILLE MUNICIPAL OFFICES  
 25 WEST END AVENUE, SOMERVILLE NJ 08876  
 TO SHOW CONDITIONS AS OF JANUARY 2014

REVISIONS		
DATE	NAME	LIC. NO.
SEPT. 2013	BRENDAN J. NALLY	31662
JAN. 2014	BRENDAN J. NALLY	31662
JAN. 2015	BRENDAN J. NALLY	31662
JAN. 2017	BRENDAN J. NALLY	31662
JAN. 2024	BRENDAN J. NALLY	31662

SHEET 9



BRIDGEWATER TOWNSHIP  
SOMERSET COUNTY

SOUTH CADILLAC DRIVE

DE MOND PLACE

SHEET 9.02

SHEET 9.02

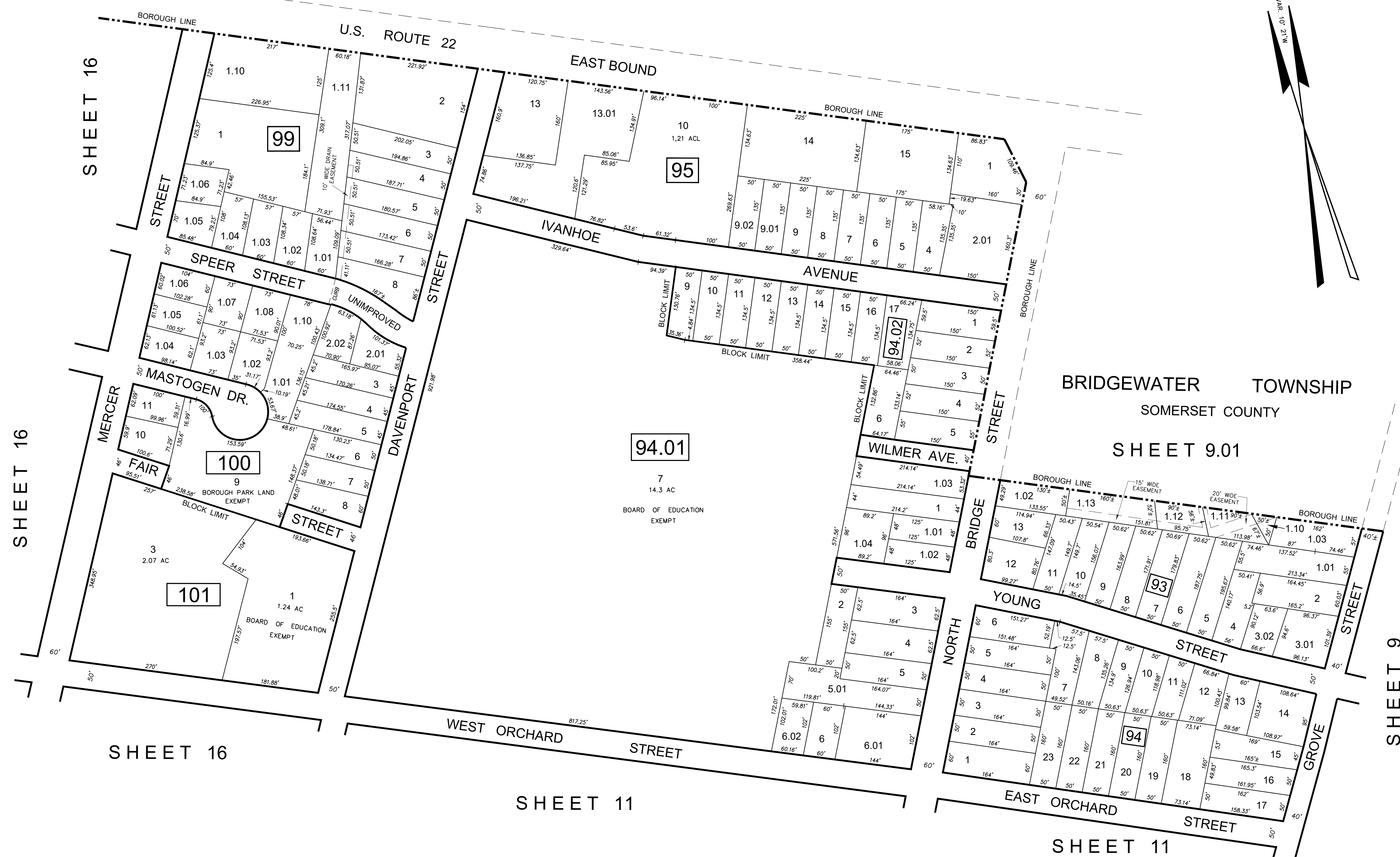
NOTES:  
 THIS MAP HAS BEEN REDRAWN USING COMPUTER AIDED DRAFTING / DESIGN (CAD/D) BASED ON THE MAP PREPARED BY THOMAS F. BLISS, P.E. & L.S. LICENCE No. 7003, DATED 10-4-63.

**TAX MAP**  
**BOROUGH OF SOMERVILLE**  
 SOMERSET COUNTY, NEW JERSEY  
 SCALE: 1"= 100'      DATE: SEPTEMBER, 2013  
**BRENDAN J. NALLY**  
 NEW JERSEY LICENSED LAND SURVEYOR NO. GS31662  
 SOMERVILLE MUNICIPAL OFFICES  
 25 WEST END AVENUE, SOMERVILLE NJ 08876  
 TO SHOW CONDITIONS AS OF JANUARY 2014

THIS SHEET WAS FORMALLY CERTIFIED ON SEPTEMBER 17, 2014, ASSIGNED SERIAL NUMBER #1046 AND SIGNED BY SUE DAVISON, CTA SUPERVISING FIELD REP.

REVISIONS		
DATE	NAME	LIC. NO.
SEPT. 2013	BRENDAN J. NALLY	31662
JAN. 2014	BRENDAN J. NALLY	31662
JAN. 2015	BRENDAN J. NALLY	31662
JAN. 2017	BRENDAN J. NALLY	31662
JAN. 2018	BRENDAN J. NALLY	31662
DEC. 2021	BRENDAN J. NALLY	31662

BRIDGEWATER TOWNSHIP  
SOMERSET COUNTY



SHEET 16

SHEET 16

SHEET 16

SHEET 11

SHEET 11

SHEET 9

BRIDGEWATER TOWNSHIP  
SOMERSET COUNTY

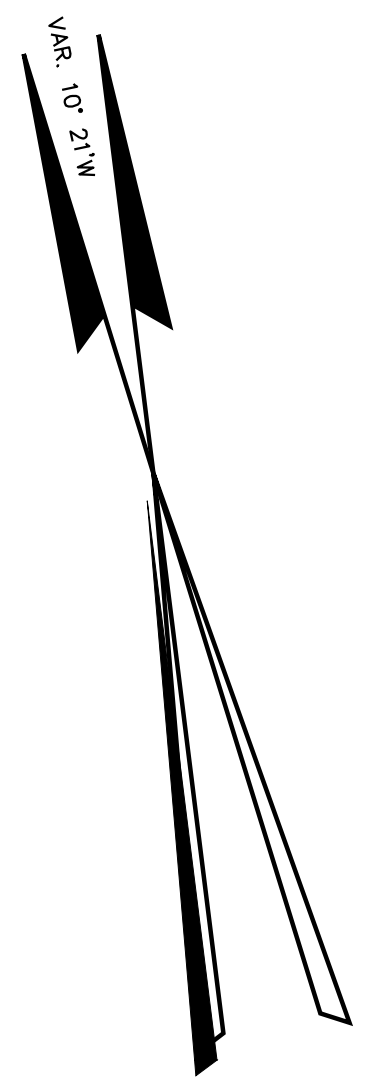
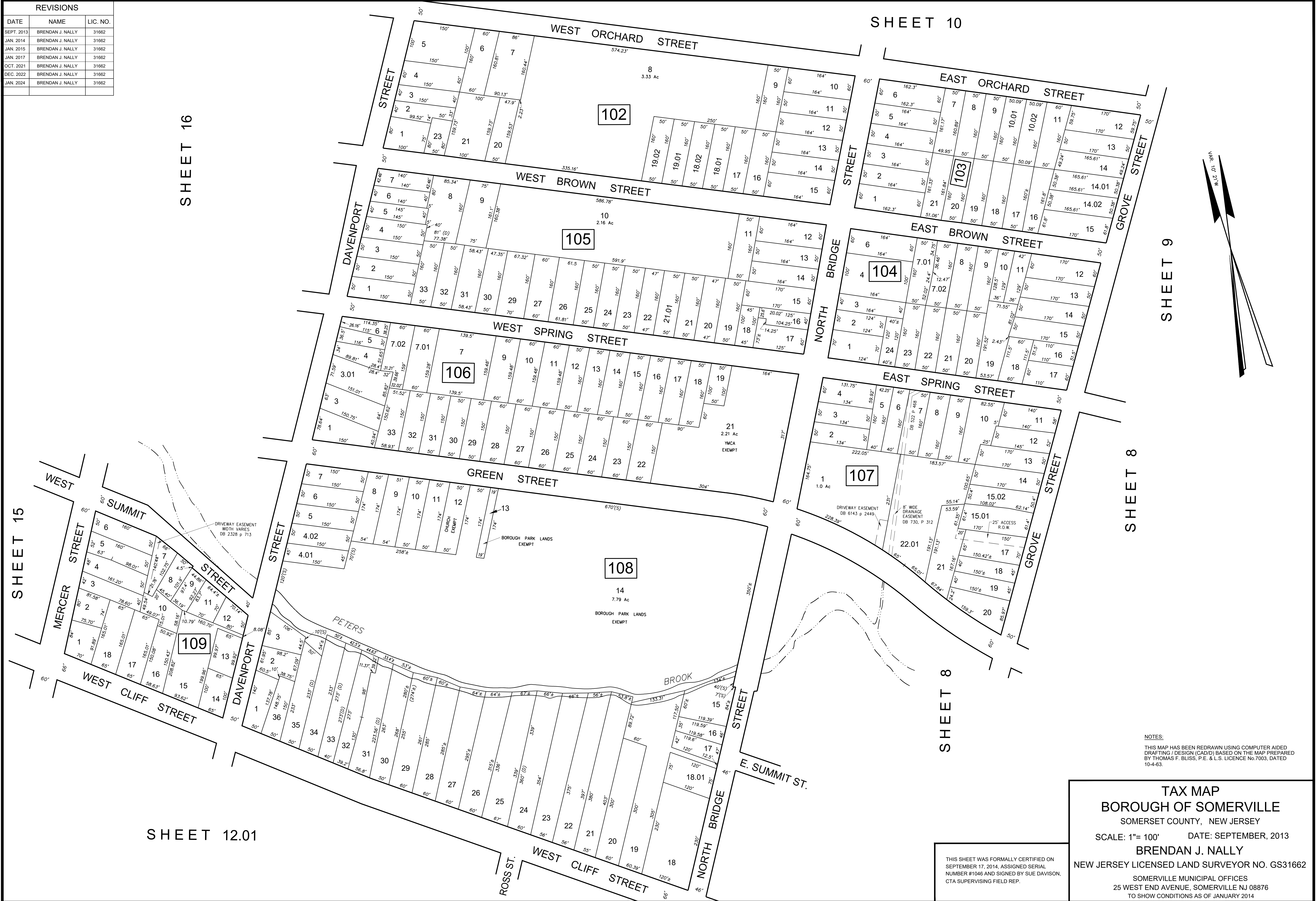
SHEET 9.01

**TAX MAP**  
**BOROUGH OF SOMERVILLE**  
 SOMERSET COUNTY, NEW JERSEY  
 SCALE: 1"= 100' DATE: SEPTEMBER, 2013  
**BRENDAN J. NALLY**  
 NEW JERSEY LICENSED LAND SURVEYOR NO. GS31662  
 SOMERVILLE MUNICIPAL OFFICES  
 25 WEST END AVENUE, SOMERVILLE NJ 08876  
 TO SHOW CONDITIONS AS OF JANUARY 2014

NOTES:  
 THIS MAP HAS BEEN REDRAWN USING COMPUTER AIDED DRAFTING / DESIGN (CAD/D) BASED ON THE MAP PREPARED BY THOMAS F. BLISS, P.E. & L.S. LICENCE No.7003, DATED 10-4-63.

THIS SHEET WAS FORMALLY CERTIFIED ON SEPTEMBER 17, 2014, ASSIGNED SERIAL NUMBER #1046 AND SIGNED BY SUE DAVISON, CTA SUPERVISING FIELD REP.

REVISIONS		
DATE	NAME	LIC. NO.
SEPT. 2013	BRENDAN J. NALLY	31662
JAN. 2014	BRENDAN J. NALLY	31662
JAN. 2015	BRENDAN J. NALLY	31662
JAN. 2017	BRENDAN J. NALLY	31662
OCT. 2021	BRENDAN J. NALLY	31662
DEC. 2022	BRENDAN J. NALLY	31662
JAN. 2024	BRENDAN J. NALLY	31662



NOTES:  
 THIS MAP HAS BEEN REDRAWN USING COMPUTER AIDED DRAFTING / DESIGN (CADD) BASED ON THE MAP PREPARED BY THOMAS F. BLISS, P.E. & L.S. LICENCE No.7003, DATED 10-4-03.

**TAX MAP**  
**BOROUGH OF SOMERVILLE**  
 SOMERSET COUNTY, NEW JERSEY  
 SCALE: 1"= 100'    DATE: SEPTEMBER, 2013  
**BRENDAN J. NALLY**  
 NEW JERSEY LICENSED LAND SURVEYOR NO. GS31662  
 SOMERVILLE MUNICIPAL OFFICES  
 25 WEST END AVENUE, SOMERVILLE NJ 08876  
 TO SHOW CONDITIONS AS OF JANUARY 2014

THIS SHEET WAS FORMALLY CERTIFIED ON SEPTEMBER 17, 2014, ASSIGNED SERIAL NUMBER #1046 AND SIGNED BY SUE DAVISON, CTA SUPERVISING FIELD REP.

SHEET 12.01

SHEET 10


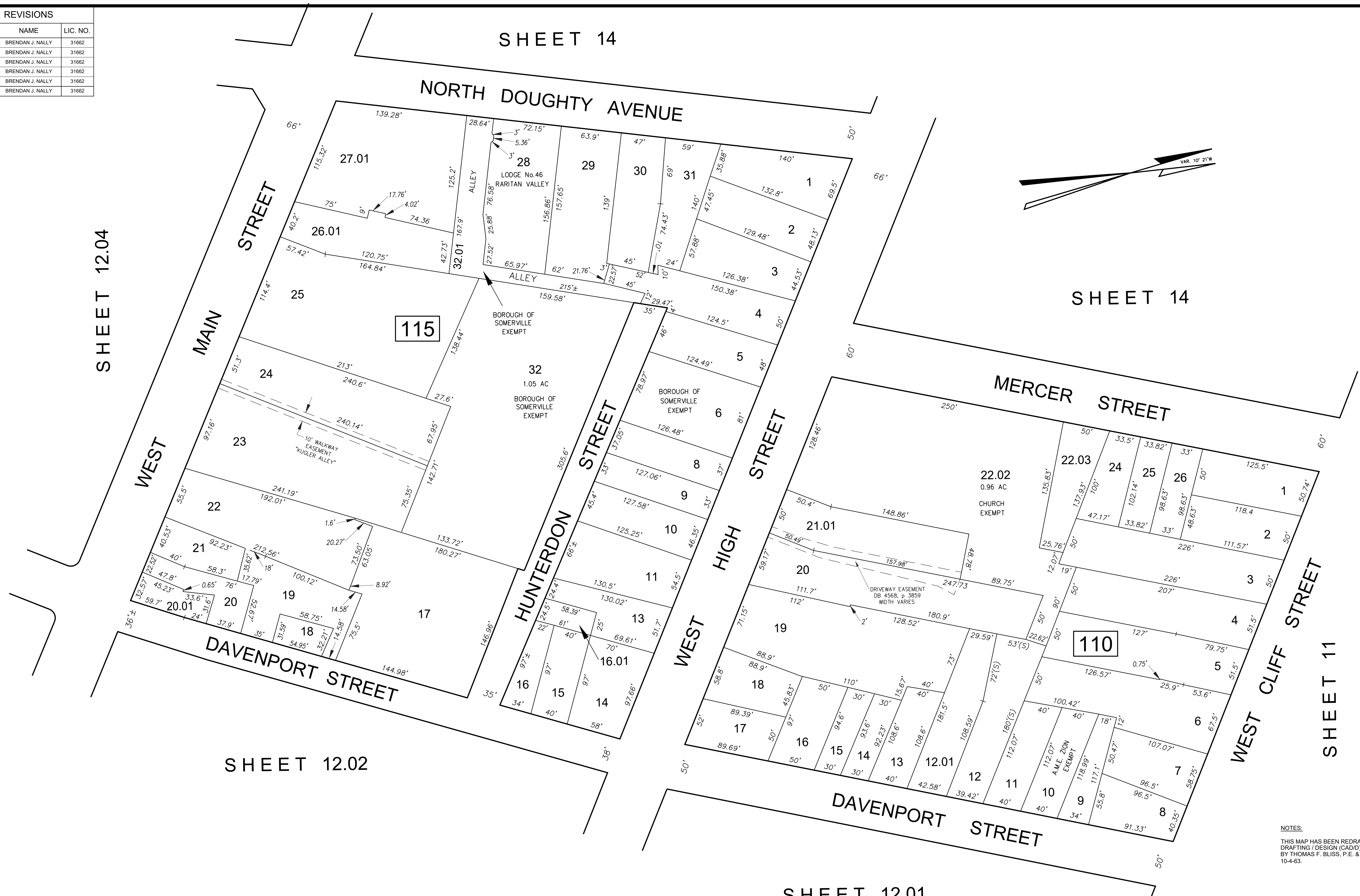
SHEET 9

SHEET 8

SHEET 15

SHEET 16

REVISIONS		
DATE	NAME	LIC. NO.
SEPT. 2013	BRENDAN J. NALLY	31662
JAN. 2014	BRENDAN J. NALLY	31662
JAN. 2015	BRENDAN J. NALLY	31662
JAN. 2017	BRENDAN J. NALLY	31662
JAN. 2021	BRENDAN J. NALLY	31662
OCT. 2021	BRENDAN J. NALLY	31662



NOTES:  
 THIS MAP HAS BEEN REDRAWN USING COMPUTER AIDED DRAFTING / DESIGN (CADD) BASED ON THE MAP PREPARED BY THOMAS F. BLISS, P.E. & L.S. LICENCE No.7003, DATED 10-4-63.


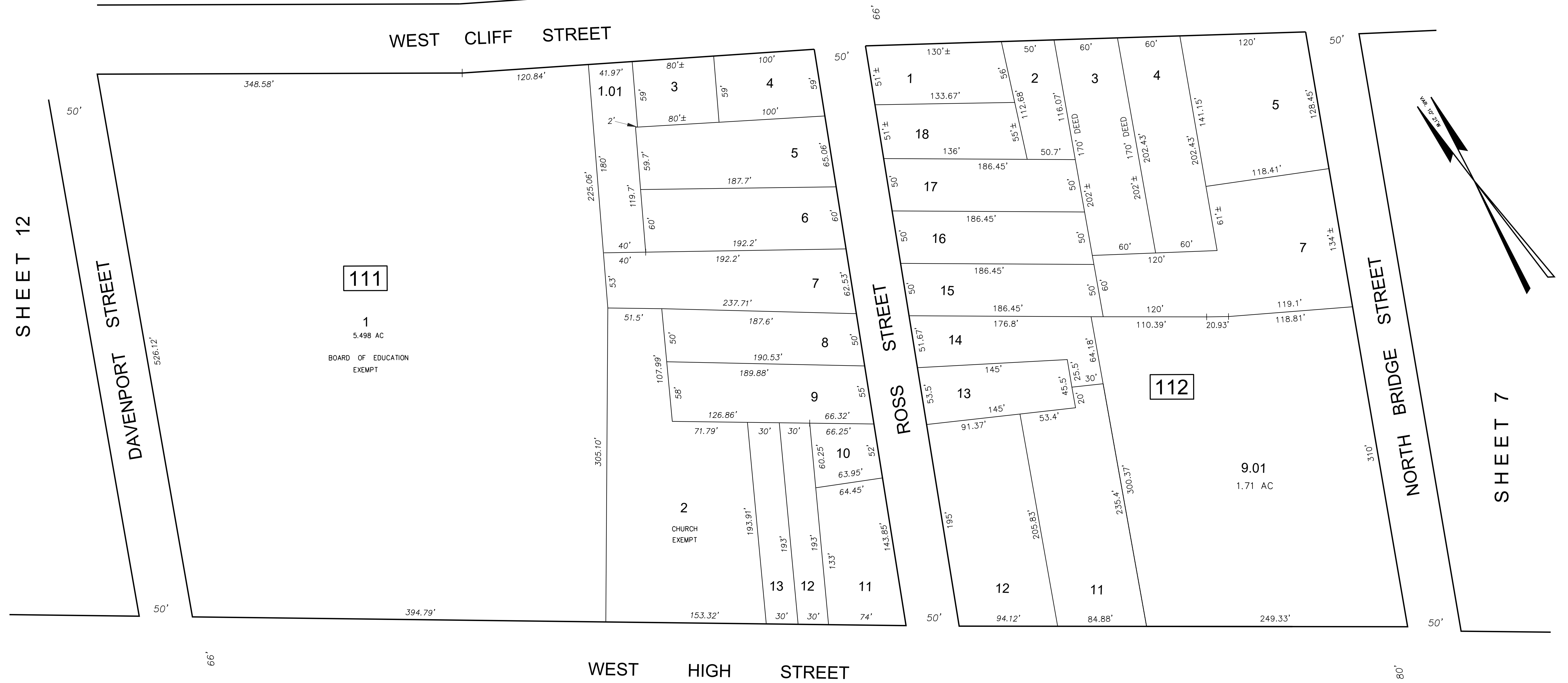
THIS SHEET WAS FORMALLY CERTIFIED ON SEPTEMBER 17, 2014, ASSIGNED SERIAL NUMBER #1046 AND SIGNED BY SUE DAVISON, CTA SUPERVISING FIELD REP.

**TAX MAP**  
**BOROUGH OF SOMERVILLE**  
 SOMERSET COUNTY, NEW JERSEY  
 SCALE: 1"= 50'      DATE: SEPTEMBER, 2013  
**BRENDAN J. NALLY**  
 NEW JERSEY LICENSED LAND SURVEYOR NO. GS31662  
 SOMERVILLE MUNICIPAL OFFICES  
 25 WEST END AVENUE, SOMERVILLE NJ 08876  
 TO SHOW CONDITIONS AS OF JANUARY 2014



REVISIONS		
DATE	NAME	LIC. NO.
SEPT. 2013	BRENDAN J. NALLY	31662
JAN. 2014	BRENDAN J. NALLY	31662
SEP. 2014	BRENDAN J. NALLY	31662
JAN. 2015	BRENDAN J. NALLY	31662
JAN. 2017	BRENDAN J. NALLY	31662

SHEET 11



SHEET 12

SHEET 7

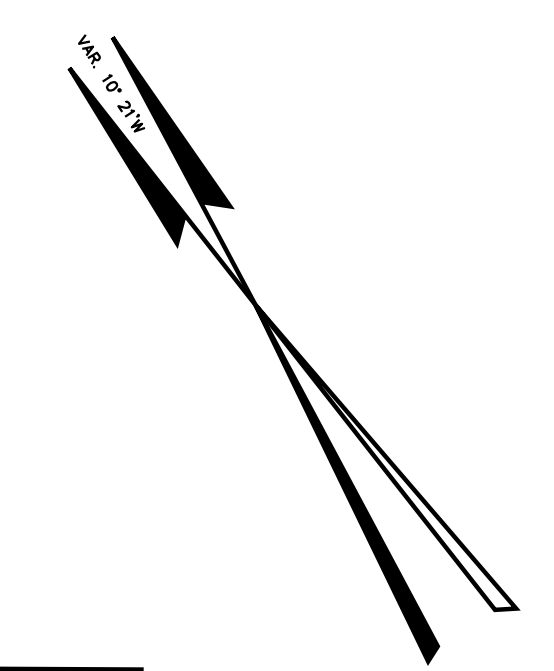
SHEET 12.02

NOTES:  
 THIS MAP HAS BEEN REDRAWN USING COMPUTER AIDED DRAFTING / DESIGN (CAD/D) BASED ON THE MAP PREPARED BY THOMAS F. BLISS, P.E. & L.S. LICENCE NO. 7003, DATED 10-4-63.

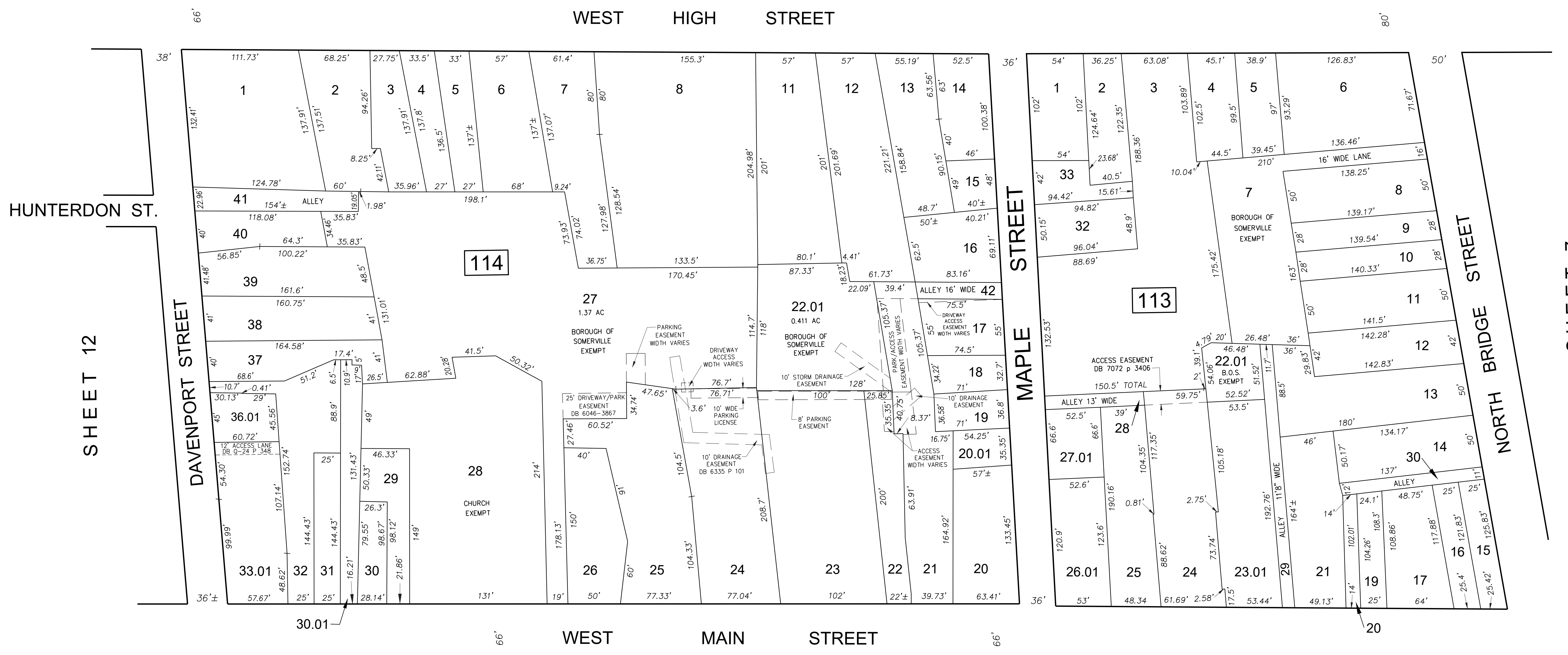
THIS SHEET WAS FORMALLY CERTIFIED ON SEPTEMBER 17, 2014, ASSIGNED SERIAL NUMBER #1046 AND SIGNED BY SUE DAVISON, CTA SUPERVISING FIELD REP.

TAX MAP  
 BOROUGH OF SOMERVILLE  
 SOMERSET COUNTY, NEW JERSEY  
 SCALE: 1"= 50' DATE: SEPTEMBER, 2013  
 BRENDAN J. NALLY  
 NEW JERSEY LICENSED LAND SURVEYOR NO. GS31662  
 SOMERVILLE MUNICIPAL OFFICES  
 25 WEST END AVENUE, SOMERVILLE NJ 08876  
 TO SHOW CONDITIONS AS OF JANUARY 2014

REVISIONS		
DATE	NAME	LIC. NO.
SEPT. 2013	BRENDAN J. NALLY	31662
JAN. 2014	BRENDAN J. NALLY	31662
JAN. 2015	BRENDAN J. NALLY	31662
JAN. 2017	BRENDAN J. NALLY	31662
JAN. 2018	BRENDAN J. NALLY	31662



### SHEET 12.01



SHEET 12

SHEET 7

SHEET 12.04

SHEET 12.04

SHEET 12.03

SO. DAVENPORT STREET

UNION STREET

**TAX MAP**  
 BOROUGH OF SOMERVILLE  
 SOMERSET COUNTY, NEW JERSEY  
 SCALE: 1"= 50'      DATE: SEPTEMBER, 2013  
**BRENDAN J. NALLY**  
 NEW JERSEY LICENSED LAND SURVEYOR NO. GS31662  
 SOMERVILLE MUNICIPAL OFFICES  
 25 WEST END AVENUE, SOMERVILLE NJ 08876  
 TO SHOW CONDITIONS AS OF JANUARY 2014


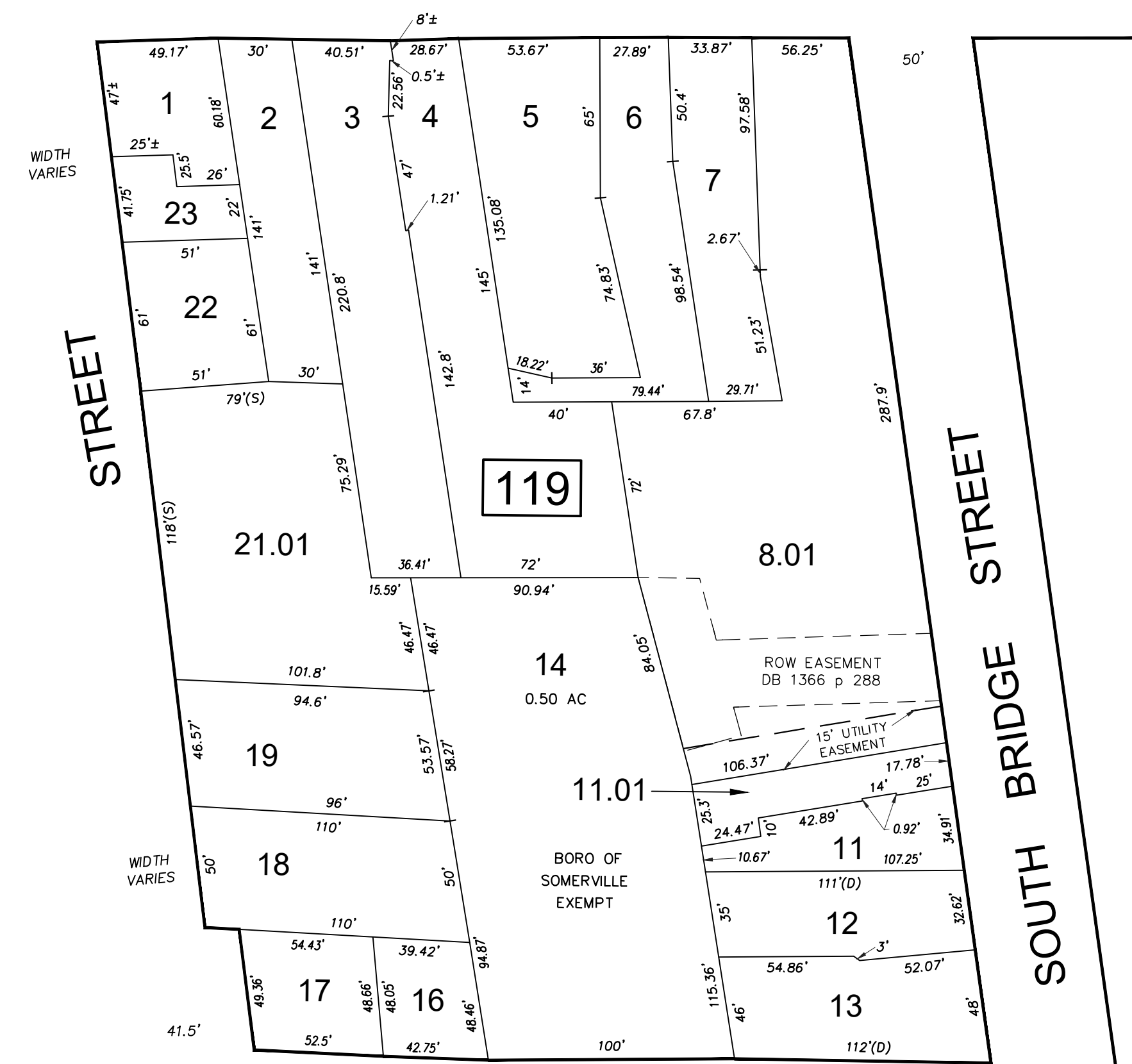
NOTES:  
 THIS MAP HAS BEEN REDRAWN USING COMPUTER AIDED DRAFTING / DESIGN (CAD/D) BASED ON THE MAP PREPARED BY THOMAS F. BLISS, P.E. & L.S. LICENCE No.7003, DATED 10-4-83.

THIS SHEET WAS FORMALLY CERTIFIED ON SEPTEMBER 17, 2014, ASSIGNED SERIAL NUMBER #1046 AND SIGNED BY SUE DAVISON, CTA SUPERVISING FIELD REP.

REVISIONS		
DATE	NAME	LIC. NO.
SEPT. 2013	BRENDAN J. NALLY	31662
JAN. 2014	BRENDAN J. NALLY	31662
JAN. 2015	BRENDAN J. NALLY	31662
JAN. 2017	BRENDAN J. NALLY	31662
JAN. 2021	BRENDAN J. NALLY	31662

SHEET 12.02

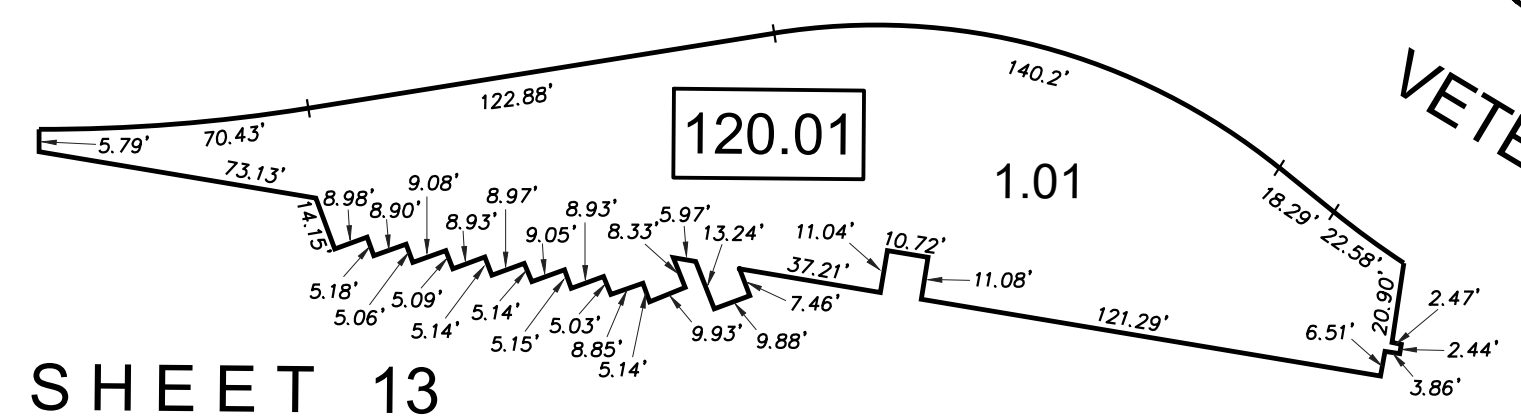
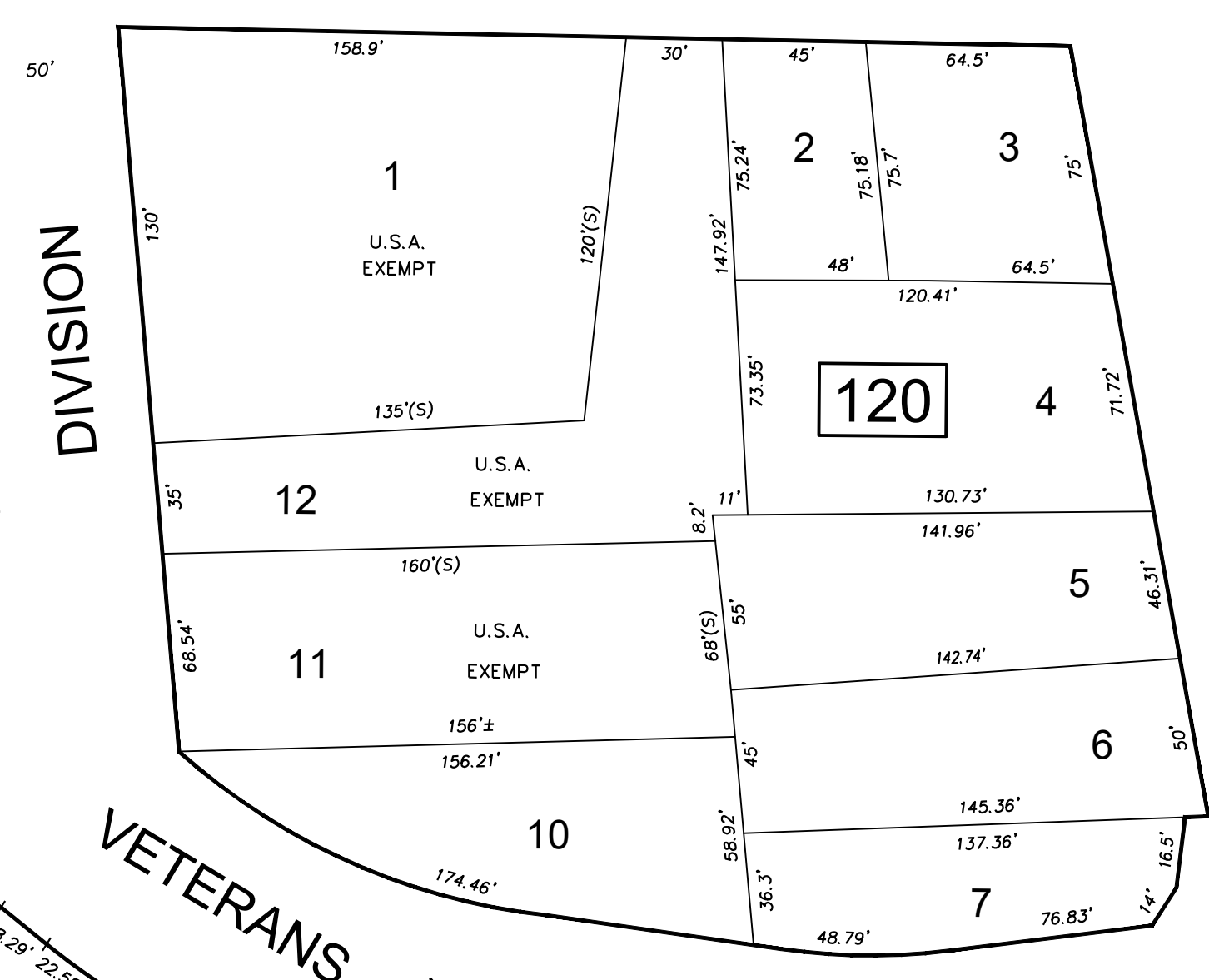
WEST MAIN STREET



SHEET 12.04

SHEET 6

SOUTH STREET



SHEET 13

NOTES:  
THIS MAP HAS BEEN REDRAWN USING COMPUTER AIDED DRAFTING / DESIGN (CAD/D) BASED ON THE MAP PREPARED BY THOMAS F. BLISS, P.E. & L.S. LICENCE No. 7003, DATED 10-4-63.

**TAX MAP**  
**BOROUGH OF SOMERVILLE**  
 SOMERSET COUNTY, NEW JERSEY  
 SCALE: 1"= 50'      DATE: SEPTEMBER, 2013  
**BRENDAN J. NALLY**  
 NEW JERSEY LICENSED LAND SURVEYOR NO. GS31662  
 SOMERVILLE MUNICIPAL OFFICES  
 25 WEST END AVENUE, SOMERVILLE NJ 08876  
 TO SHOW CONDITIONS AS OF JANUARY 2014

THIS SHEET WAS FORMALLY CERTIFIED ON SEPTEMBER 17, 2014, ASSIGNED SERIAL NUMBER #1046 AND SIGNED BY SUE DAVISON, CTA SUPERVISING FIELD REP.

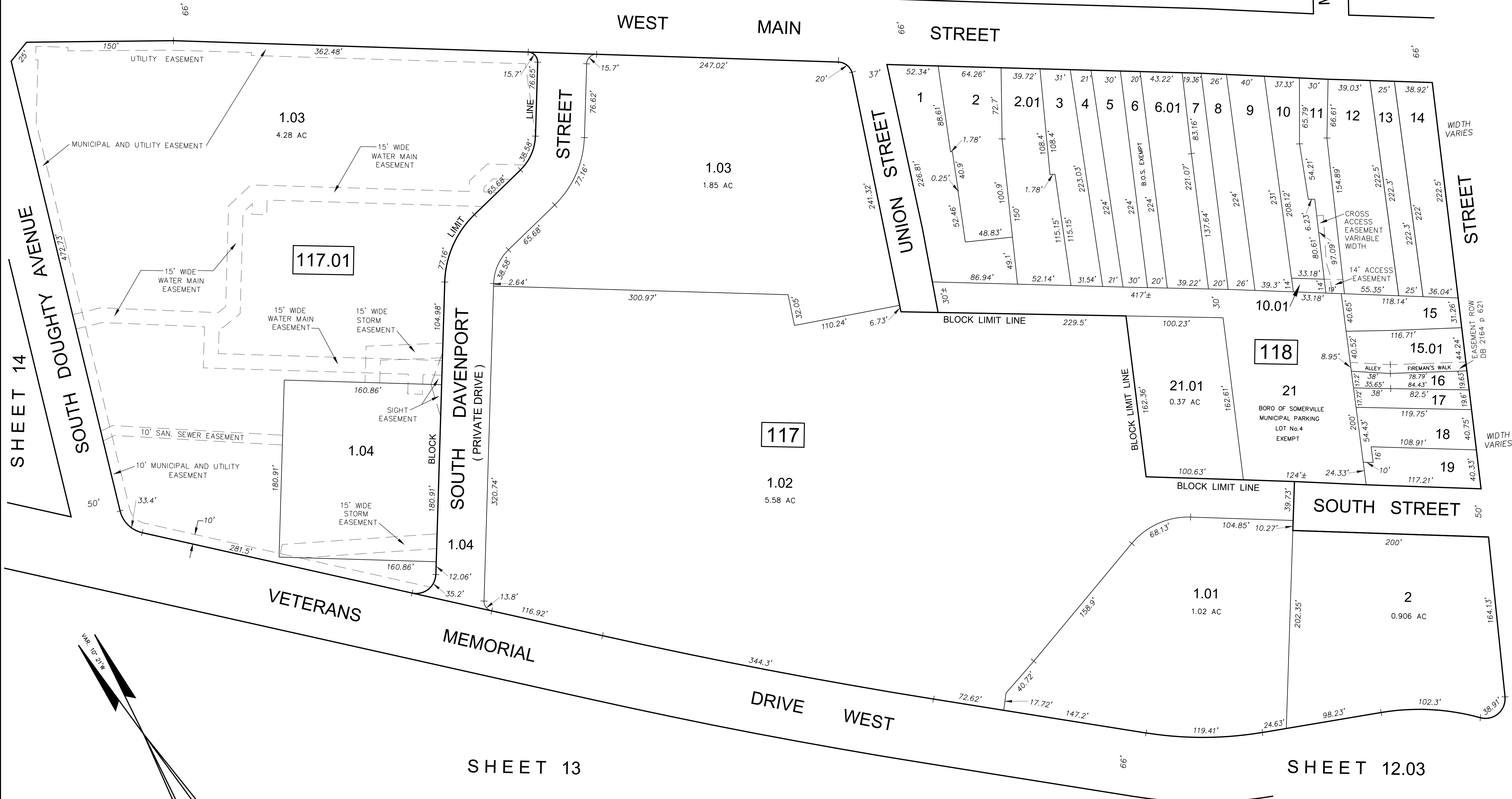
REVISIONS		
DATE	NAME	LIC. NO.
SEPT. 2013	BRENDAN J. NALLY	31662
JAN. 2014	BRENDAN J. NALLY	31662
JAN. 2015	BRENDAN J. NALLY	31662
JAN. 2016	BRENDAN J. NALLY	31662
JAN. 2017	BRENDAN J. NALLY	31662

SHEET 12

SHEET 12.02

MAPLE ST.

WEST MAIN STREET



SHEET 14

SHEET 12.03

DIVISION

SHEET 13

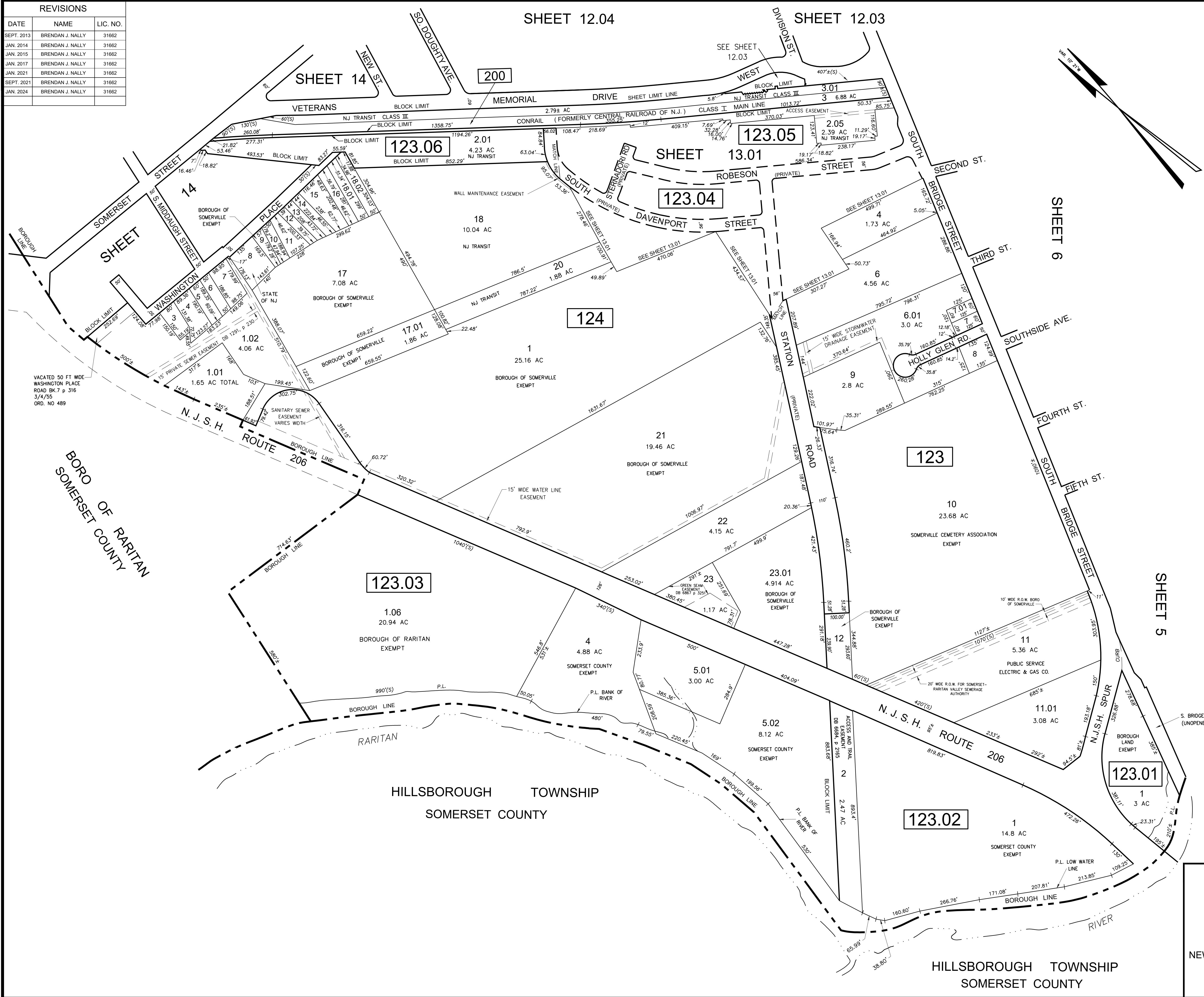
SHEET 12.03

**NOTES:**  
 THIS MAP HAS BEEN REDRAWN USING COMPUTER AIDED DRAFTING / DESIGN (CADD) BASED ON THE MAP PREPARED BY THOMAS F. BLISS, P.E. & L.S. LICENCE No.7003, DATED 10-4-63.

THIS SHEET WAS FORMALLY CERTIFIED ON SEPTEMBER 17, 2014, ASSIGNED SERIAL NUMBER #1046 AND SIGNED BY SUE DAVISON, CTA SUPERVISING FIELD REP.

**TAX MAP**  
**BOROUGH OF SOMERVILLE**  
 SOMERSET COUNTY, NEW JERSEY  
 SCALE: 1"= 50' DATE: SEPTEMBER, 2013  
**BRENDAN J. NALLY**  
 NEW JERSEY LICENSED LAND SURVEYOR NO. GS31662  
 SOMERVILLE MUNICIPAL OFFICES  
 25 WEST END AVENUE, SOMERVILLE NJ 08876  
 TO SHOW CONDITIONS AS OF JANUARY 2014

REVISIONS		
DATE	NAME	LIC. NO.
SEPT. 2013	BRENDAN J. NALLY	31662
JAN. 2014	BRENDAN J. NALLY	31662
JAN. 2015	BRENDAN J. NALLY	31662
JAN. 2017	BRENDAN J. NALLY	31662
JAN. 2021	BRENDAN J. NALLY	31662
SEPT. 2021	BRENDAN J. NALLY	31662
JAN. 2024	BRENDAN J. NALLY	31662



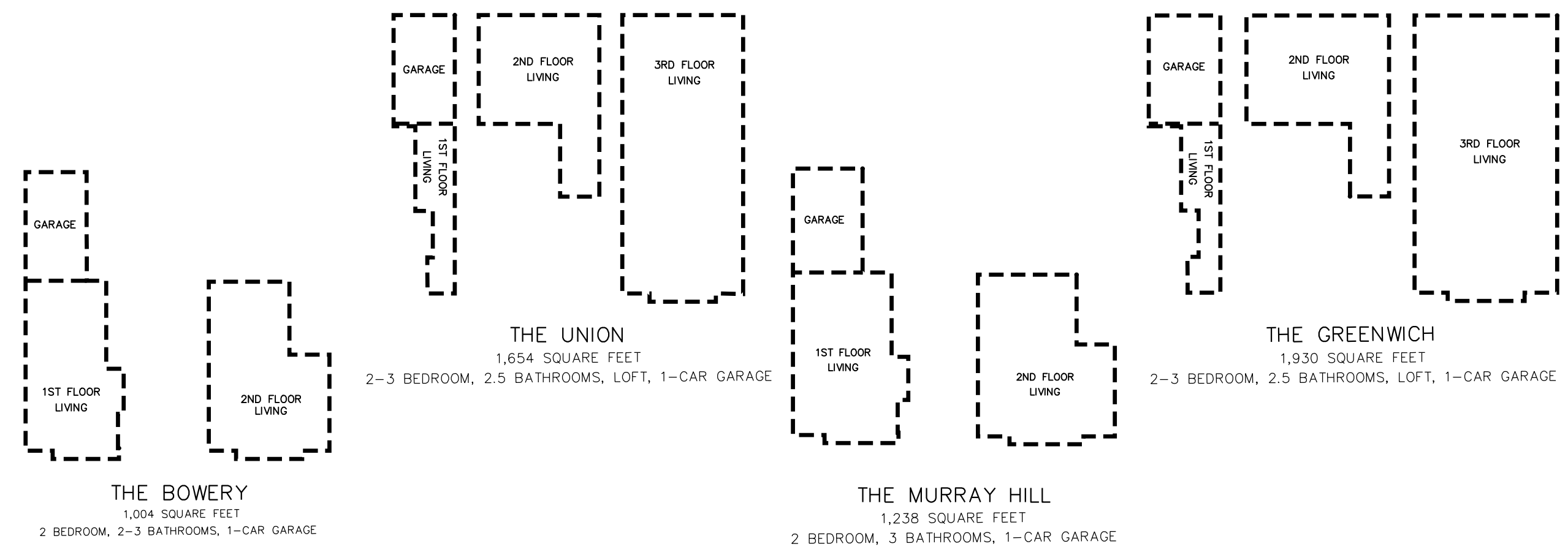
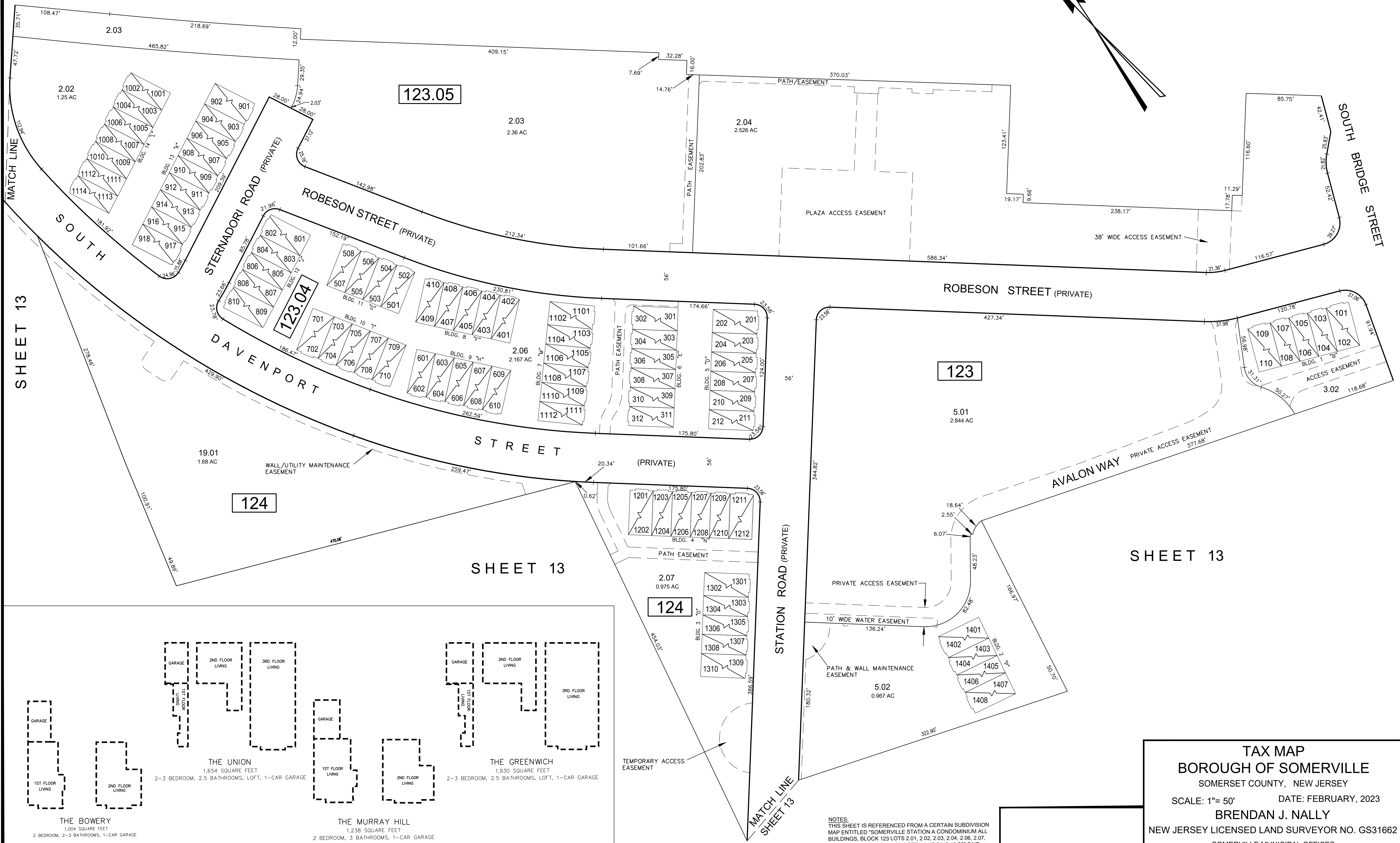

NOTES:  
 THIS MAP HAS BEEN REDRAWN USING COMPUTER AIDED DRAFTING / DESIGN (CAD/D) BASED ON THE MAP PREPARED BY THOMAS F. BLISS, P.E. & L.S. LICENCE No.7003, DATED 10-4-63.

THIS SHEET WAS FORMALLY CERTIFIED ON SEPTEMBER 17, 2014, ASSIGNED SERIAL NUMBER #1046 AND SIGNED BY SUE DAVISON, CTA SUPERVISING FIELD REP.

**TAX MAP**  
**BOROUGH OF SOMERVILLE**  
 SOMERSET COUNTY, NEW JERSEY  
 SCALE: 1"= 200' DATE: SEPTEMBER, 2013  
**BRENDAN J. NALLY**  
 NEW JERSEY LICENSED LAND SURVEYOR NO. GS31662  
 SOMERVILLE MUNICIPAL OFFICES  
 25 WEST END AVENUE, SOMERVILLE NJ 08876  
 TO SHOW CONDITIONS AS OF JANUARY 2014

SHEET 13

REVISIONS		
DATE	NAME	LIC. NO.
JAN. 2024	BRENDAN J. NALLY	31662



SEE SHEET 13.02 FOR DETAILS

NOTES:  
 THIS SHEET IS REFERENCED FROM A CERTAIN SUBDIVISION MAP ENTITLED "SOMERVILLE STATION A CONDOMINIUM ALL BUILDINGS, BLOCK 123 LOTS 2.01, 2.02, 2.03, 2.04, 2.06, 2.07, 3.02, 5.01 & 5.02, BLOCK 124, LOTS 18, 18.01, & 18.02" SAID MAP BEING FILED IN THE SOMERSET COUNTY CLERK'S OFFICE ON MARCH 6, 2023 IN BOOK 7495, PAGES 2254-2255, INSTRUMENT #2023005606

**TAX MAP**  
**BOROUGH OF SOMERVILLE**  
 SOMERSET COUNTY, NEW JERSEY  
 SCALE: 1"= 50'      DATE: FEBRUARY, 2023  
**BRENDAN J. NALLY**  
 NEW JERSEY LICENSED LAND SURVEYOR NO. GS31662  
 SOMERVILLE MUNICIPAL OFFICES  
 25 WEST END AVENUE, SOMERVILLE NJ 08876  
 TO SHOW CONDITIONS AS OF JANUARY 2014

Table with 3 columns: DATE, NAME, LIC. NO. Row 1: JAN. 2024, BRENDAN J. NALLY, 31662

Table for Building 1 "B" with columns: Lot, Block, Bldg. #, Bldg. Letter, Qual., Condo. Unit #, Street Address, House Model

Table for Building 2 "P" with columns: Lot, Block, Bldg. #, Bldg. Letter, Qual., Condo. Unit #, Street Address, House Model

Table for Building 3 "O" with columns: Lot, Block, Bldg. #, Bldg. Letter, Qual., Condo. Unit #, Street Address, House Model

Table for Building 4 "N" with columns: Lot, Block, Bldg. #, Bldg. Letter, Qual., Condo. Unit #, Street Address, House Model

Table for Building 5 "D" with columns: Lot, Block, Bldg. #, Bldg. Letter, Qual., Condo. Unit #, Street Address, House Model

Table for Building 6 "E" with columns: Lot, Block, Bldg. #, Bldg. Letter, Qual., Condo. Unit #, Street Address, House Model

Table for Building 7 "M" with columns: Lot, Block, Bldg. #, Bldg. Letter, Qual., Condo. Unit #, Street Address, House Model

Table for Building 8 "F" with columns: Lot, Block, Bldg. #, Bldg. Letter, Qual., Condo. Unit #, Street Address, House Model

Table for Building 9 "H" with columns: Lot, Block, Bldg. #, Bldg. Letter, Qual., Condo. Unit #, Street Address, House Model

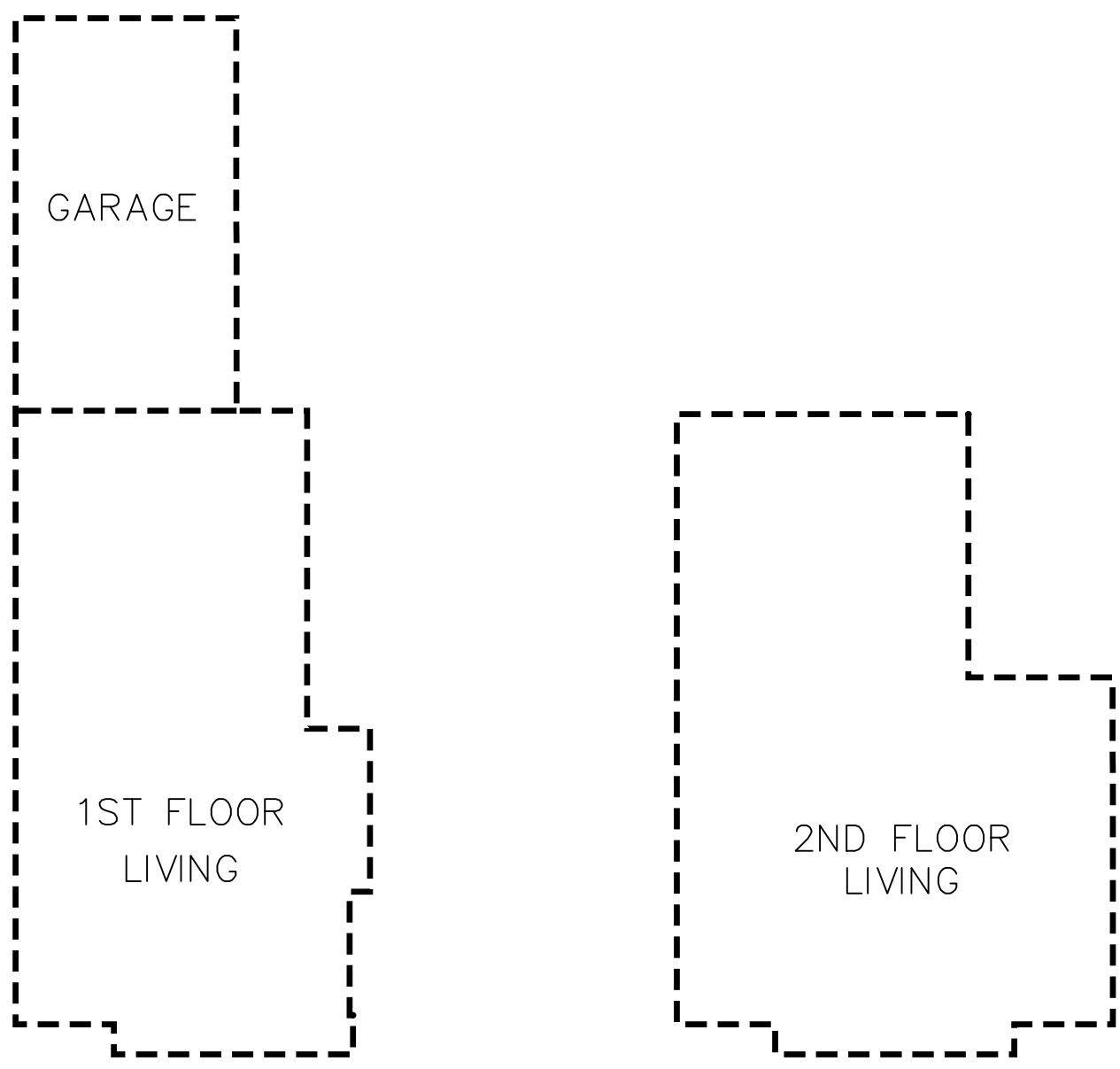
Table for Building 10 "I" with columns: Lot, Block, Bldg. #, Bldg. Letter, Qual., Condo. Unit #, Street Address, House Model

Table for Building 11 "G" with columns: Lot, Block, Bldg. #, Bldg. Letter, Qual., Condo. Unit #, Street Address, House Model

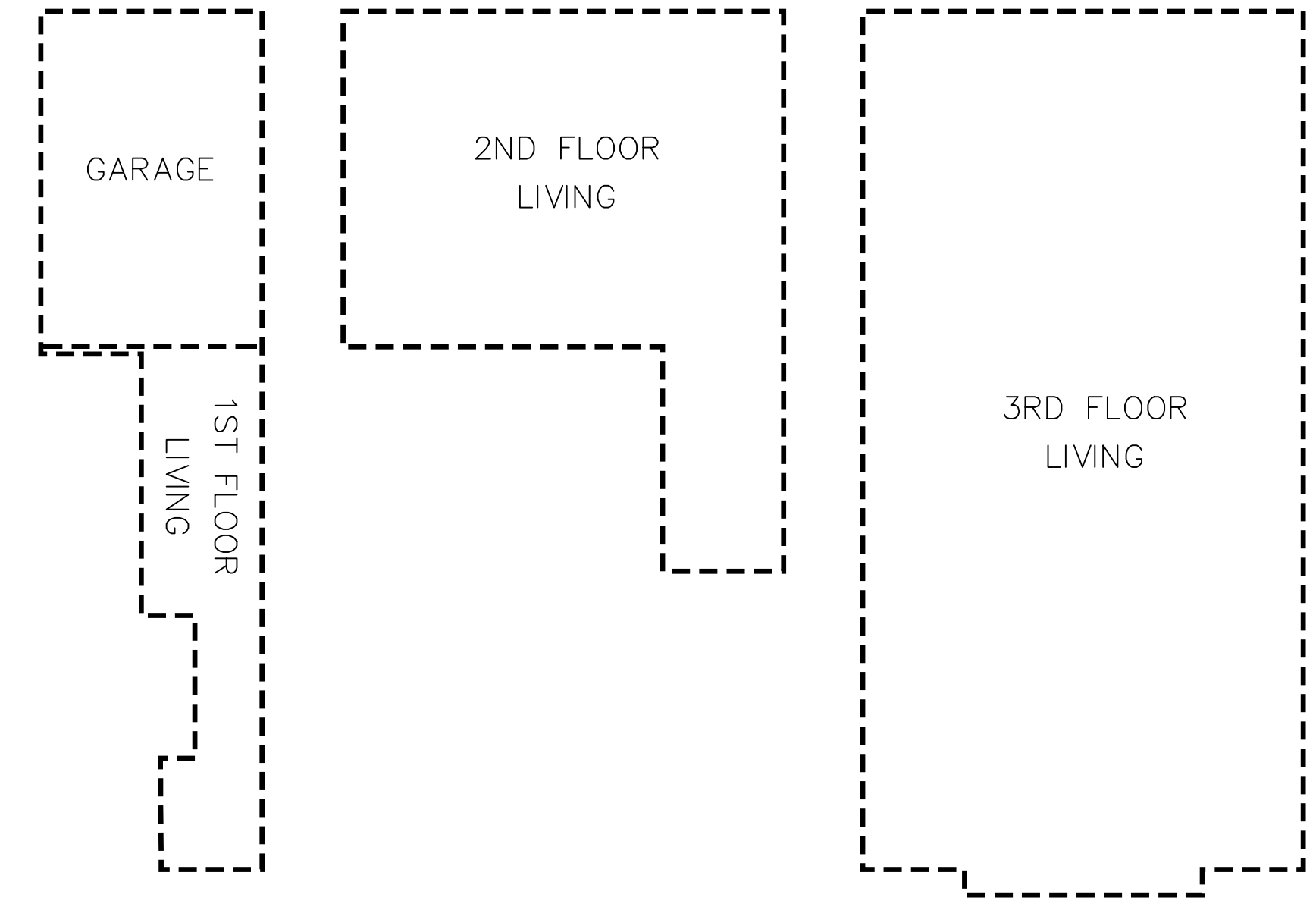
Table for Building 12 "J" with columns: Lot, Block, Bldg. #, Bldg. Letter, Qual., Condo. Unit #, Street Address, House Model

Table for Building 13 "K" with columns: Lot, Block, Bldg. #, Bldg. Letter, Qual., Condo. Unit #, Street Address, House Model

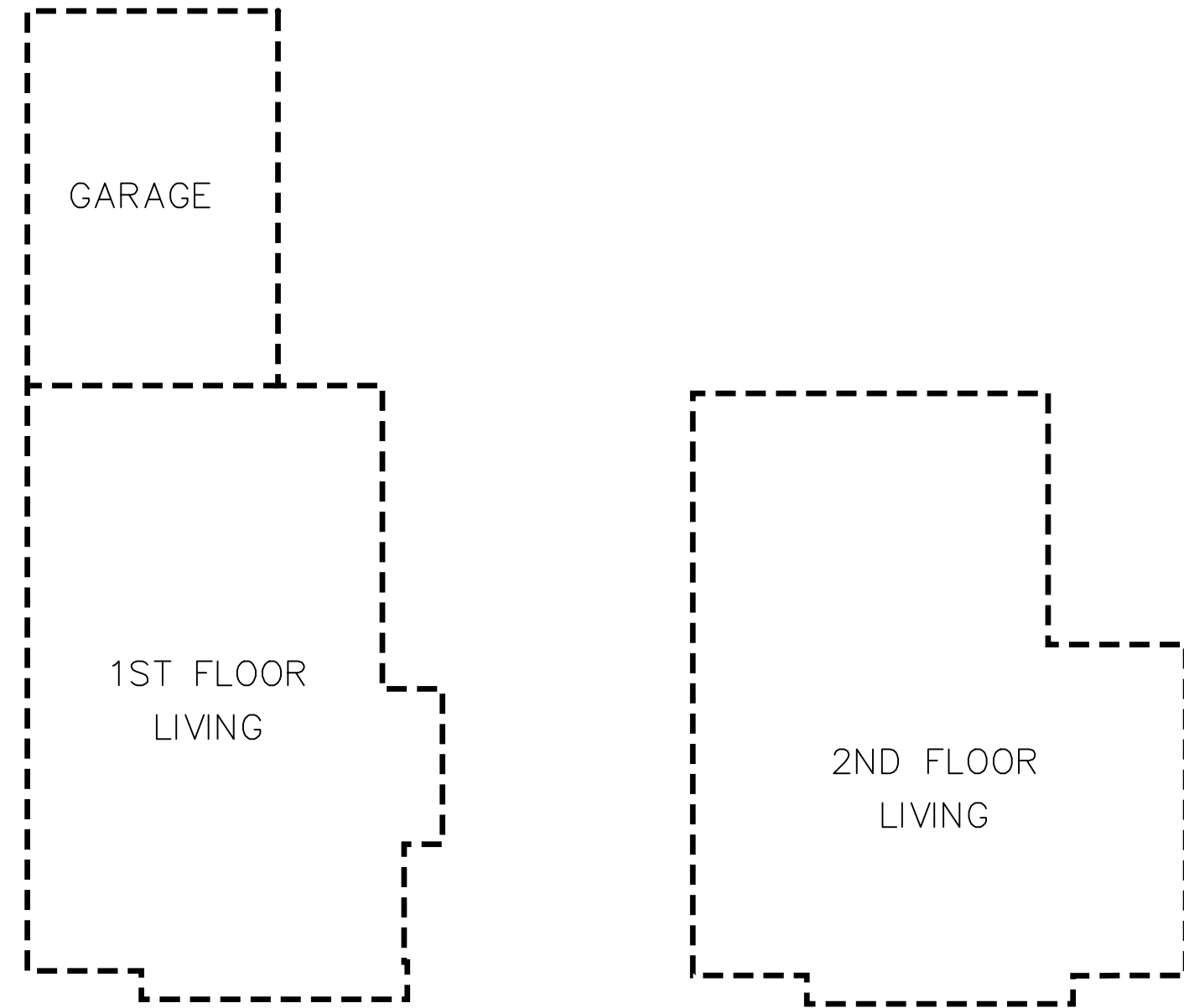
Table for Building 14 "L" with columns: Lot, Block, Bldg. #, Bldg. Letter, Qual., Condo. Unit #, Street Address, House Model



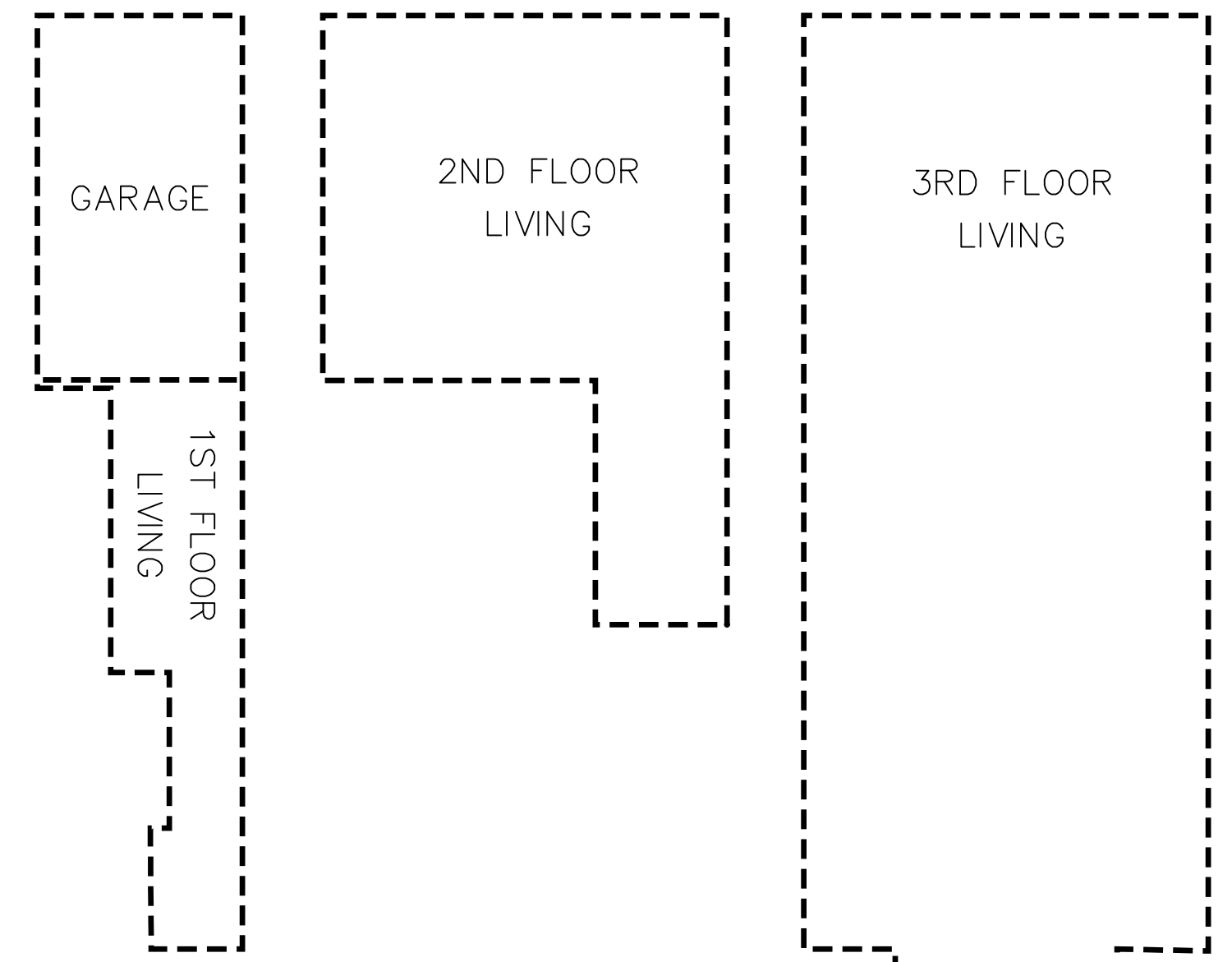
THE BOWERY
1,004 SQUARE FEET
2 BEDROOM, 2-3 BATHROOMS, 1-CAR GARAGE



THE GREENWICH
1,930 SQUARE FEET
2-3 BEDROOM, 2.5 BATHROOMS, LOFT, 1-CAR GARAGE



THE MURRAY HILL
1,238 SQUARE FEET
2 BEDROOM, 3 BATHROOMS, 1-CAR GARAGE



THE UNION
1,654 SQUARE FEET
2-3 BEDROOM, 2.5 BATHROOMS, LOFT, 1-CAR GARAGE

SEE SHEET 13.01 FOR
PLAN VIEW

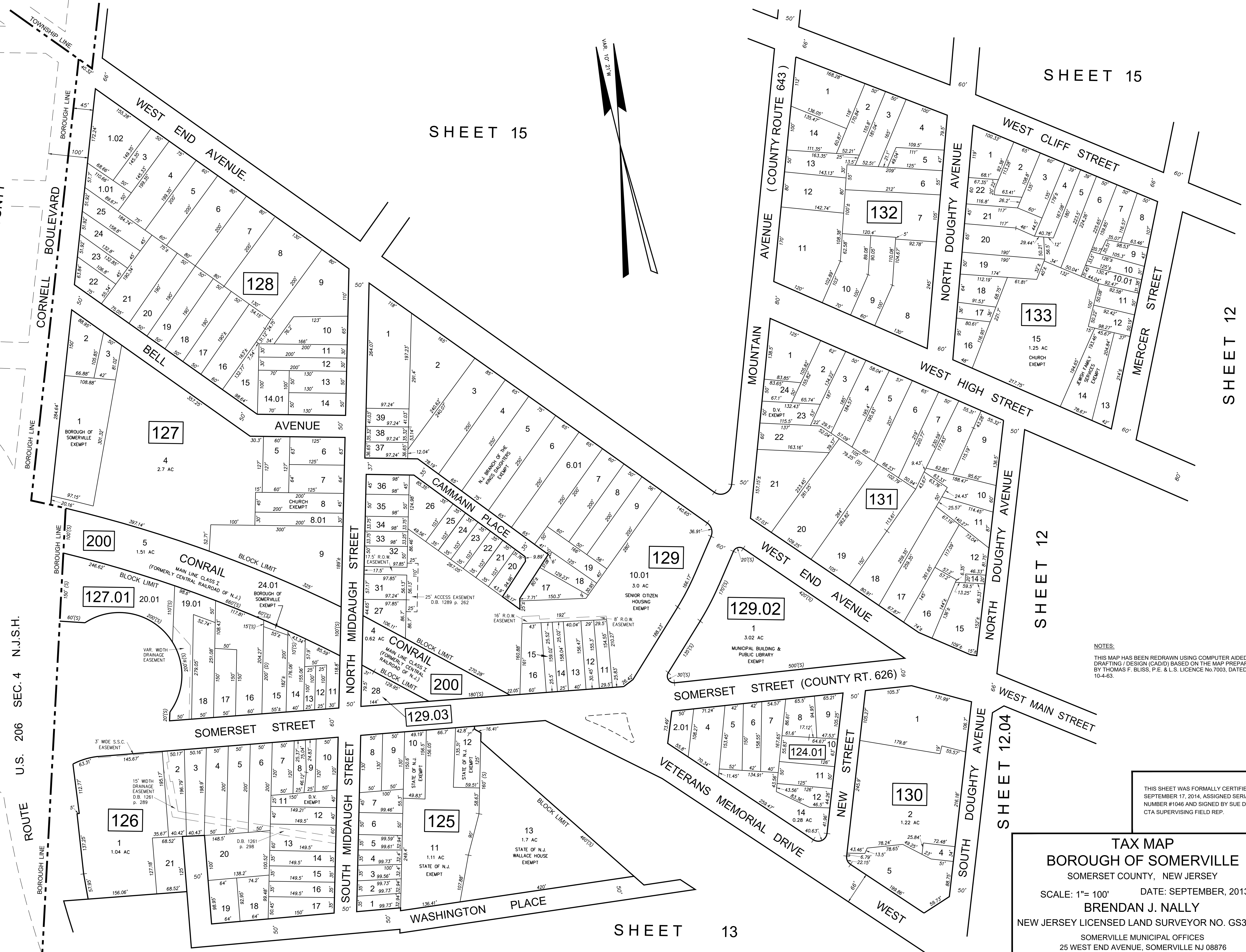
NOTES:
THIS SHEET IS REFERENCED FROM A CERTAIN SUBDIVISION
MAP ENTITLED 'SOMERVILLE STATION A CONDOMINIUM ALL
BUILDINGS: BLOCK 123 LOTS 2.01, 2.02, 2.03, 2.04, 2.06, 2.07,
3.02, 5.01 & 5.02. BLOCK 124, LOTS 18, 18.01, & 18.02' SAID
MAP BEING FILED IN THE SOMERSET COUNTY CLERK'S
OFFICE ON MARCH 6, 2023 IN BOOK 7495, PAGES 2254-2255,
INSTRUMENT #2023005606

TAX MAP
BOROUGH OF SOMERVILLE
SOMERSET COUNTY, NEW JERSEY
SCALE: N.T.S. DATE: FEBRUARY, 2023
BRENDAN J. NALLY
NEW JERSEY LICENSED LAND SURVEYOR NO. GS31662
SOMERVILLE MUNICIPAL OFFICES
25 WEST END AVENUE, SOMERVILLE NJ 08876
TO SHOW CONDITIONS AS OF JANUARY 2014

REVISIONS		
DATE	NAME	LIC. NO.
SEPT. 2013	BRENDAN J. NALLY	31662
JAN. 2014	BRENDAN J. NALLY	31662
JAN. 2015	BRENDAN J. NALLY	31662
JAN. 2016	BRENDAN J. NALLY	31662
JAN. 2017	BRENDAN J. NALLY	31662

TOWN OF RARITAN  
SOMERSET COUNTY

ROUTE U.S. 206 SEC. 4 N.J.S.H.



SHEET 15

SHEET 15

SHEET 12

SHEET 12

SHEET 13

NOTES:  
THIS MAP HAS BEEN REDRAWN USING COMPUTER AIDED DRAFTING / DESIGN (CAD/D) BASED ON THE MAP PREPARED BY THOMAS F. BLISS, P.E. & L.S. LICENSE NO.7003, DATED 10-4-83.

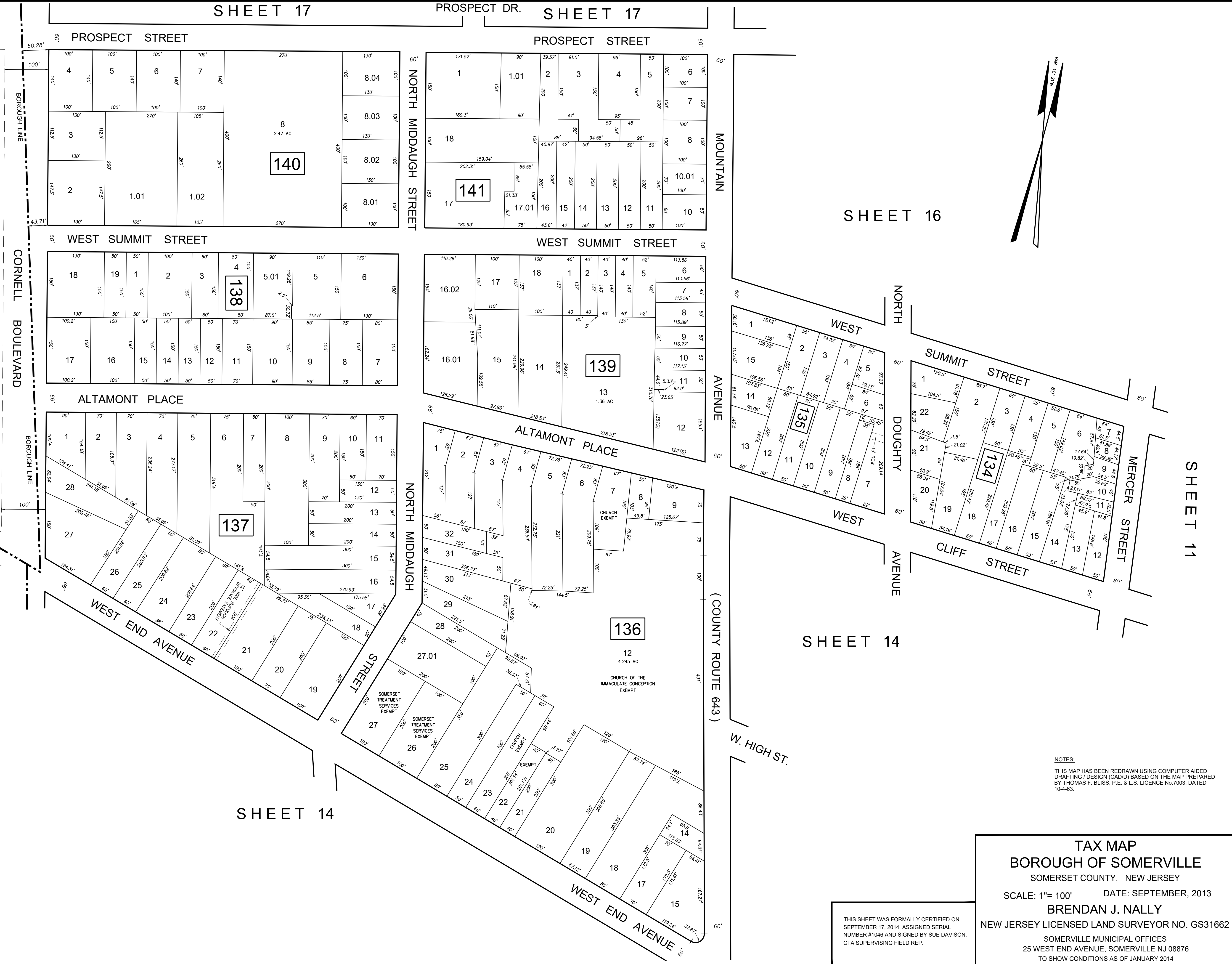
THIS SHEET WAS FORMALLY CERTIFIED ON SEPTEMBER 17, 2014, ASSIGNED SERIAL NUMBER #1046 AND SIGNED BY SUE DAVISON, CTA SUPERVISING FIELD REP.

**TAX MAP**  
**BOROUGH OF SOMERVILLE**  
 SOMERSET COUNTY, NEW JERSEY  
 SCALE: 1"= 100' DATE: SEPTEMBER, 2013  
**BRENDAN J. NALLY**  
 NEW JERSEY LICENSED LAND SURVEYOR NO. GS31662  
 SOMERVILLE MUNICIPAL OFFICES  
 25 WEST END AVENUE, SOMERVILLE NJ 08876  
 TO SHOW CONDITIONS AS OF JANUARY 2014



REVISIONS		
DATE	NAME	LIC. NO.
SEPT. 2013	BRENDAN J. NALLY	31662
JAN. 2014	BRENDAN J. NALLY	31662
JAN. 2015	BRENDAN J. NALLY	31662
JAN. 2017	BRENDAN J. NALLY	31662
JAN. 2024	BRENDAN J. NALLY	31662

BRIDGEWATER TOWNSHIP  
SOMERSET COUNTY

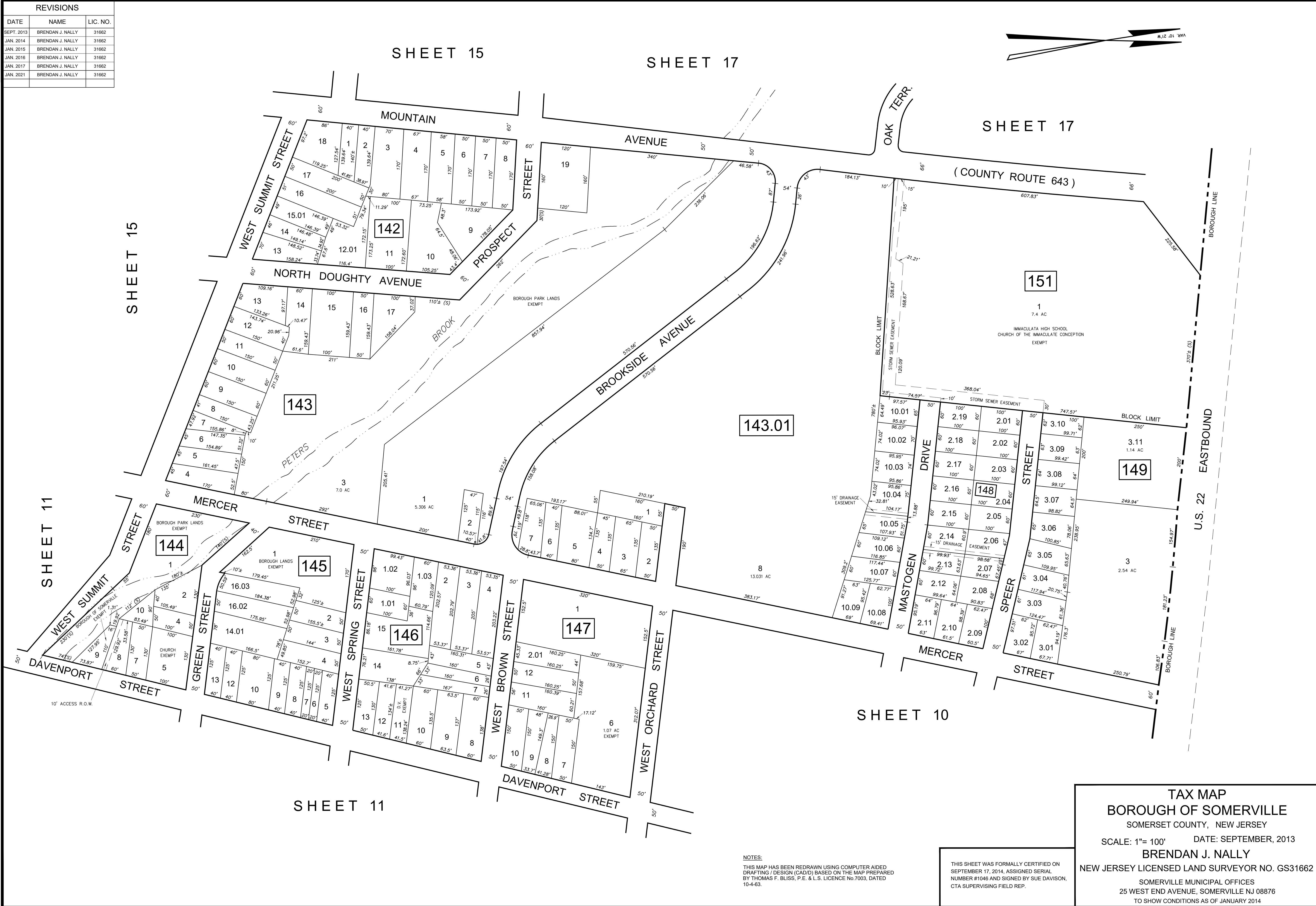



NOTES:  
THIS MAP HAS BEEN REDRAWN USING COMPUTER AIDED DRAFTING / DESIGN (CAD/D) BASED ON THE MAP PREPARED BY THOMAS F. BLISS, P.E. & L.S. LICENCE No 7003, DATED 10-4-63.

THIS SHEET WAS FORMALLY CERTIFIED ON SEPTEMBER 17, 2014, ASSIGNED SERIAL NUMBER #1046 AND SIGNED BY SUE DAVISON, CTA SUPERVISING FIELD REP.

**TAX MAP**  
**BOROUGH OF SOMERVILLE**  
SOMERSET COUNTY, NEW JERSEY  
SCALE: 1"= 100' DATE: SEPTEMBER, 2013  
**BRENDAN J. NALLY**  
NEW JERSEY LICENSED LAND SURVEYOR NO. GS31662  
SOMERVILLE MUNICIPAL OFFICES  
25 WEST END AVENUE, SOMERVILLE NJ 08876  
TO SHOW CONDITIONS AS OF JANUARY 2014

REVISIONS		
DATE	NAME	LIC. NO.
SEPT. 2013	BRENDAN J. NALLY	31662
JAN. 2014	BRENDAN J. NALLY	31662
JAN. 2015	BRENDAN J. NALLY	31662
JAN. 2016	BRENDAN J. NALLY	31662
JAN. 2017	BRENDAN J. NALLY	31662
JAN. 2021	BRENDAN J. NALLY	31662

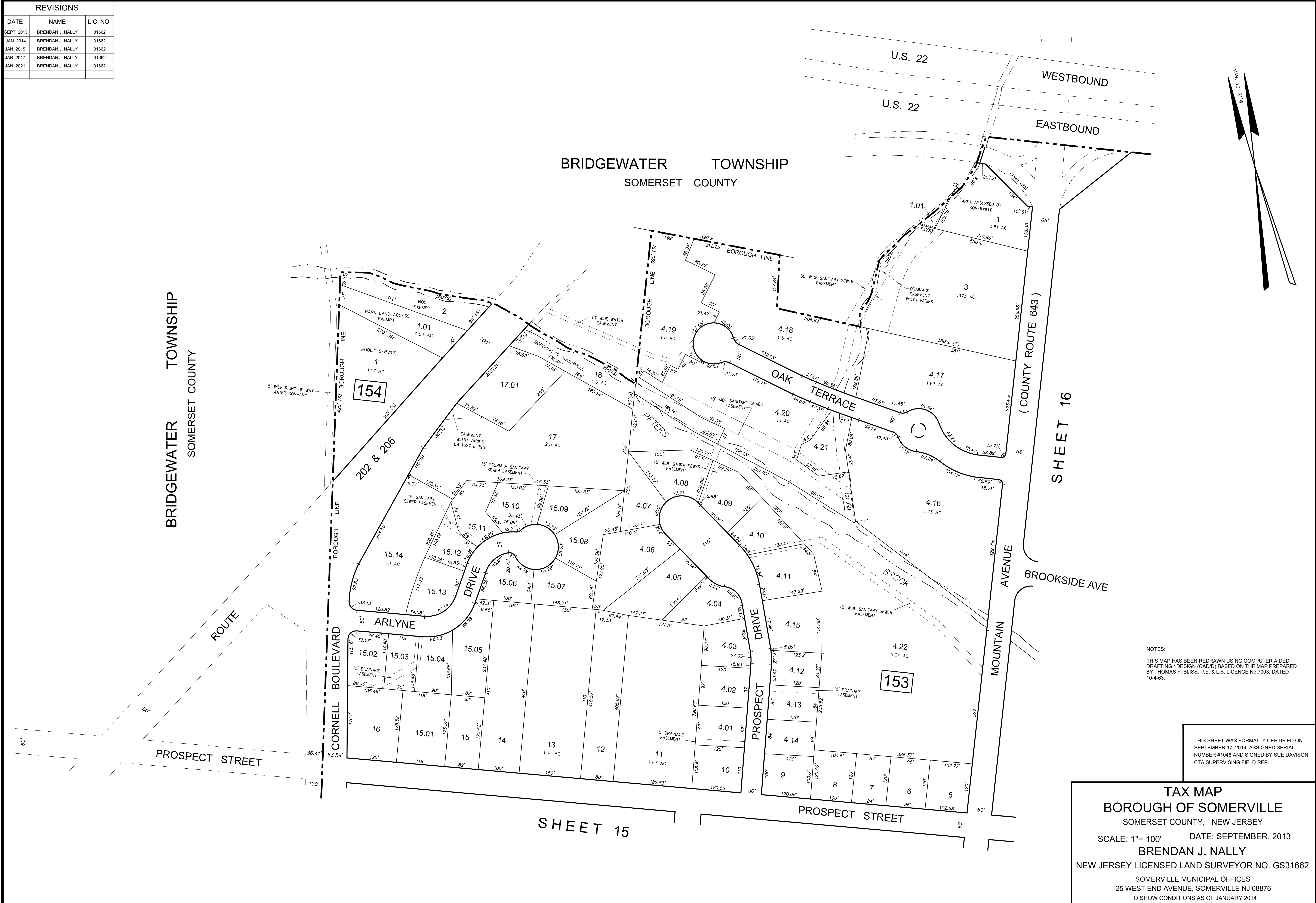


NOTES:  
 THIS MAP HAS BEEN REDRAWN USING COMPUTER AIDED DRAFTING / DESIGN (CAD/D) BASED ON THE MAP PREPARED BY THOMAS F. BLISS, P.E. & L.S. LICENCE NO.7003, DATED 10-4-63.

THIS SHEET WAS FORMALLY CERTIFIED ON SEPTEMBER 17, 2014, ASSIGNED SERIAL NUMBER #1046 AND SIGNED BY SUE DAVISON, CTA SUPERVISING FIELD REP.

**TAX MAP**  
**BOROUGH OF SOMERVILLE**  
 SOMERSET COUNTY, NEW JERSEY  
 SCALE: 1"= 100' DATE: SEPTEMBER, 2013  
**BRENDAN J. NALLY**  
 NEW JERSEY LICENSED LAND SURVEYOR NO. GS31662  
 SOMERVILLE MUNICIPAL OFFICES  
 25 WEST END AVENUE, SOMERVILLE NJ 08876  
 TO SHOW CONDITIONS AS OF JANUARY 2014

REVISIONS		
DATE	NAME	LIC. NO.
SEPT. 2013	BRENDAN J. NALLY	31662
JAN. 2014	BRENDAN J. NALLY	31662
JAN. 2015	BRENDAN J. NALLY	31662
JAN. 2017	BRENDAN J. NALLY	31662
JAN. 2021	BRENDAN J. NALLY	31662



NOTES:  
 THIS MAP HAS BEEN REDRAWN USING COMPUTER AIDED DRAFTING / DESIGN (CAD/D) BASED ON THE MAP PREPARED BY THOMAS F. BLISS, P.E. & L.S. LICENCE NO. 7003, DATED 10-4-83.

THIS SHEET WAS FORMALLY CERTIFIED ON SEPTEMBER 17, 2014, ASSIGNED SERIAL NUMBER #1046 AND SIGNED BY SUE DAVISON, CTA SUPERVISING FIELD REP.

**TAX MAP**  
**BOROUGH OF SOMERVILLE**  
 SOMERSET COUNTY, NEW JERSEY  
 SCALE: 1"= 100'      DATE: SEPTEMBER, 2013  
**BRENDAN J. NALLY**  
 NEW JERSEY LICENSED LAND SURVEYOR NO. GS31662  
 SOMERVILLE MUNICIPAL OFFICES  
 25 WEST END AVENUE, SOMERVILLE NJ 08876  
 TO SHOW CONDITIONS AS OF JANUARY 2014