



Caltrans District 4 Pedestrian Plan for the San Francisco Bay Area



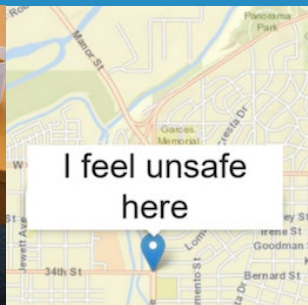



We want your input!

Street Story is a community engagement tool by Berkeley SafeTREC that allows community members to share their input about collisions, near-misses, general hazards, and safe locations to travel. The platform and the information collected is free to use in any city or county in California!

Caltrans is using Street Story data to help inform the **District 4 Pedestrian Plan**. The Pedestrian Plan will identify pedestrian needs on and across State Highways in the Bay Area.

For more information and to sign up for updates, email: gregory.currey@dot.ca.gov.



Pedestrian Plan website: www.catplan.org/district-4
Visit Street Story at www.streetstory.berkeley.edu



Plan de Peatones del Distrito 4 de Caltrans para el Área de la Bahía



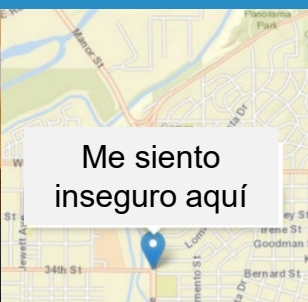


¡Díganos qué piensa!

Street Story es un programa comunitario de Berkeley SafeTREC que permite que los miembros de la comunidad compartan información sobre accidentes, peligros, obstáculos, así como lugares seguros para caminar. Esta plataforma y la información está disponible en cualquier ciudad o condado de California!

Caltrans está utilizando la información de Street Story para el Plan de Peatones del Distrito 4 de Caltrans. El Plan identificará las necesidades peatonales a través y a lo largo de la red de carreteras del Estado en el Área de la Bahía de San Francisco.

Para más información, contacte a: gregory.currey@dot.ca.gov



Sitio web del Plan: www.catplan.org/district-4
Visite Street Story a www.streetstory.berkeley.edu