

Slurry Schedule

City of Sonoma

Job No:

22-051

Thursday, July 7, 2022


| Construction Area | From | To | Total SY |
|--|-------------------|-------------------|---------------|
| Leveroni Rd (EB Ln 12' Outside) | Hiking Path | 234' w/o Broadway | 2134 |
| Linda Dr | 5th St W | 4th St W | 2369 |
| Sonoma Bike Path (MBP-08) | Junipero Serra Dr | Joaquin Dr | 339 |
| Joaquin Dr | North End | Sonoma Bike Path | 1705 |
| 5th St W (NB Ln 12' Outside) | West Napa St | West Spain St | 848 |
| Garland Ave | North End | South End | 1118 |
| White Briar Dr | Garland Ave | Heather Ln | 2079 |
| Andrieux St (EB Ln 12' Outside) | Heather Ln | 5th St W | 614 |
| 5th St W (Outside Lanes) | Andrieux St | West MacArthur St | 3087 |
| Andrieux St (AM/PM Split), One Way Traffic Control | 5th St W | 4th St W | 2240 |
| 5th St W (SB Ln 12' Outside) | West Napa St | West Spain St | 848 |
| Andrieux St (WB Ln 12' Outside) | Heather Ln | 5th St W | 614 |
| Saunders Dr | Brockman Ln | 5th St East | 2889 |
| Sonoma Bike Path (MBP-01) | 4th St E | 2nd St E | 1478 |
| Totals | | | 22,362 |


Friday, July 8, 2022

| Construction Area | From | To | Total SY |
|----------------------------------|--------------|-------------------|---------------|
| Leveroni Rd (WB Ln 12' Outside) | Hiking Path | 234' w/o Broadway | 2134 |
| Ortega Ct | Mariano Dr | End | 517 |
| Mariano Ct | Mariano Dr | End | 726 |
| Mariano Dr | Fano Ln | House 107 | 1107 |
| Linda Dr | 5th St W | Mitchell Way | 2167 |
| Natalina Ct (Start After 10:30) | Joaquine Dr | End | 789 |
| Joaquin Dr (start after 10:30) | Lasuen St | 5th St W | 5793 |
| 5th St W (Inside/Suicide Ln 12') | West Napa St | West Spain St | 848 |
| Andrieux St | West End | Heather Ln | 3540 |
| Andrieux St (Inside Ln 12') | Heather Ln | 5th St W | 614 |
| 5th St W (Inside Lanes) | Andrieux St | West MacArthur St | 3087 |
| Leveroni Rd (WB Ln 12' Outside) | Hiking Path | 234' w/o Broadway | 2134 |
| Totals | | | 23,456 |

City of Sonoma Overall Map

(e.g. 008-150-093-000)

 **Thursday - July 7**




 **Friday - July 8**


Provide one-way TC AM/PM Split

Stockpile Water

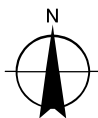


Legend

-  Base Bid Slurry Seal - Streets Limits
-  Base Bid Slurry Seal - Pathways Limits
-  Potential Additional Streets



Horizontal Datum: North American 1983
Grid: GCS North American 1983



City of Sonoma
2022 Citywide Slurry Seal Project




Project No. 12573685
Revision No. 0000
Date 03.25.2022


**LOCATION AND LIMITS
OF SLURRY SEAL**

FIGURE 1

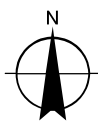



Legend

-  Base Bid Slurry Seal - Streets Limits
-  Base Bid Slurry Seal - Pathways Limits
-  Potential Additional Streets

 Thursday - July 7

 Friday - July 8

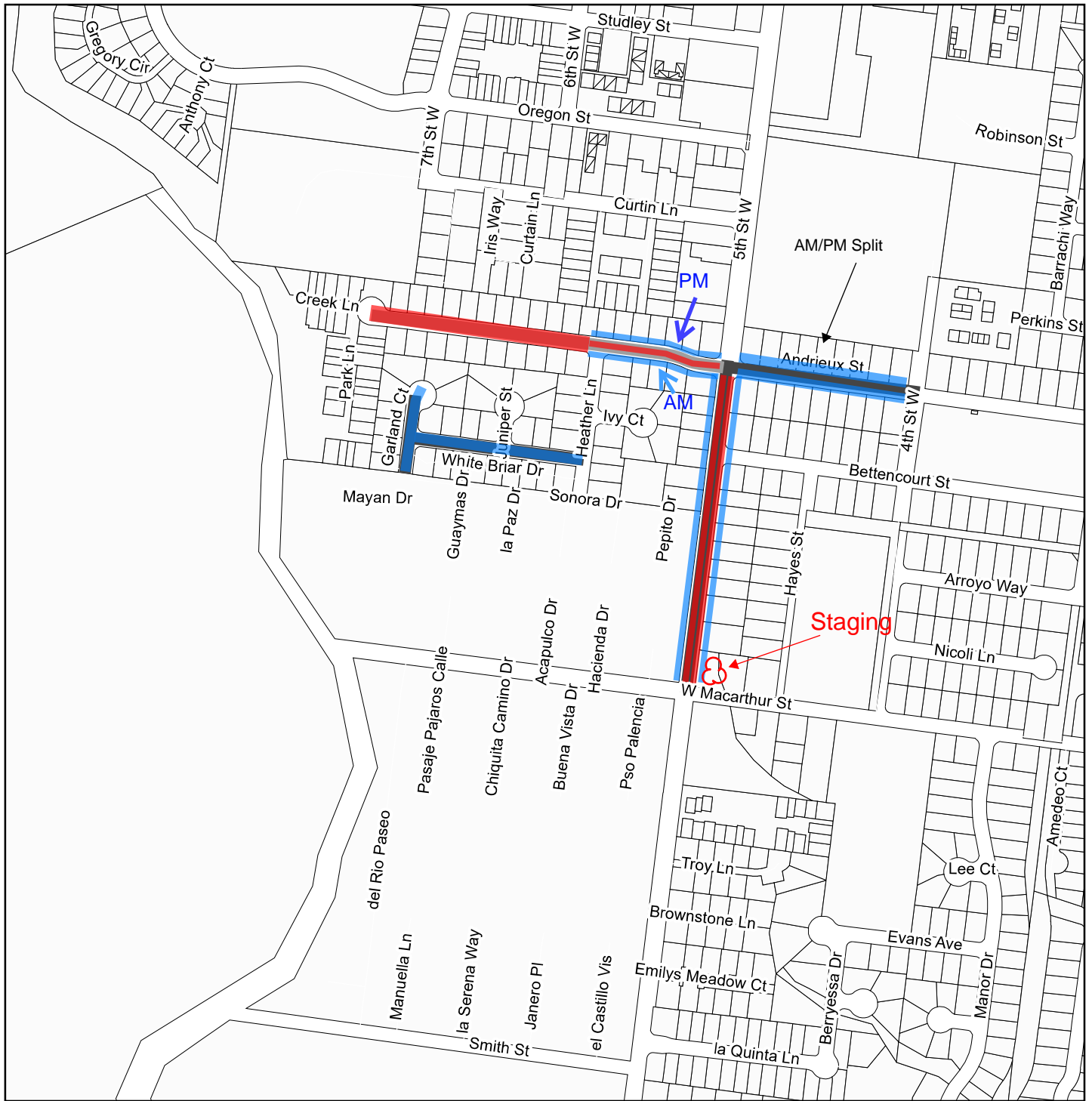


City of Sonoma
2022 Citywide Slurry Seal Project






Project No. 12573685
Revision No. 0000
Date 03.25.2022

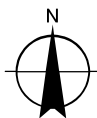

LOCATION AND LIMITS OF SLURRY SEAL

FIGURE 2



Legend

-  Thursday - July 7
-  Friday - July 8
-  Base Bid Slurry Seal - Streets Limits
-  Base Bid Slurry Seal - Pathways Limits
-  Potential Additional Streets



City of Sonoma
2022 Citywide Slurry Seal Project




Project No. 12573685
Revision No. 0000
Date 03.25.2022


LOCATION AND LIMITS OF SLURRY SEAL

FIGURE 3




Legend

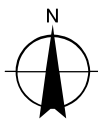
-  Base Bid Slurry Seal - Streets Limits
-  Base Bid Slurry Seal - Pathways Limits
-  Potential Additional Streets

 Thursday - July 7

 Friday - July 8



Horizontal Datum: North American 1983
Grid: GCS North American 1983



City of Sonoma
2022 Citywide Slurry Seal Project




Project No. 12573685
Revision No. 0000
Date 03.25.2022


LOCATION AND LIMITS OF SLURRY SEAL


FIGURE 4

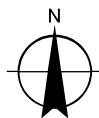



Legend

-  Base Bid Slurry Seal - Streets Limits
-  Base Bid Slurry Seal - Pathways Limits
-  Potential Additional Streets

 Thursday - July 7

 Friday - July 8



City of Sonoma
2022 Citywide Slurry Seal Project

Project No. 12573685
Revision No. 0000
Date 03.25.2022

LOCATION AND LIMITS OF SLURRY SEAL

FIGURE 5