




Table 1. Fire Debris Removal Real Time and Community Air Monitoring, PM10 Average Concentration, Sonoma County

	April 2018															
	1	2	3	4	5	6	7	8	9	10	11	12	13	14	15	16
<b>Real Time Monitors</b>																
Warm Springs Road				Below Target Criteria	Below Target Criteria							Below Target Criteria	Below Target Criteria			
Giorno Ct											Below Target Criteria					
Wedgewood Way																Below Target Criteria
<b>Community Area Monitors</b>																
Dunbar Elementary		Below Target Criteria		Below Target Criteria	Below Target Criteria				Below Target Criteria	Below Target Criteria	Below Target Criteria	Below Target Criteria	Below Target Criteria			Below Target Criteria
Oak Leaf Drive		Below Target Criteria		Below Target Criteria	Below Target Criteria				Below Target Criteria	Below Target Criteria	Below Target Criteria	Below Target Criteria	Below Target Criteria	Below Target Criteria		Below Target Criteria
ECC CAM 1									Below Target Criteria	Below Target Criteria		Below Target Criteria	Below Target Criteria			
ECC CAM 2					Below Target Criteria				Below Target Criteria	Below Target Criteria		Below Target Criteria				
ECC CAM 3					Below Target Criteria				Below Target Criteria	Below Target Criteria		Below Target Criteria				
ECC CAM 4					Below Target Criteria				Below Target Criteria	Below Target Criteria		Below Target Criteria	Below Target Criteria			
ECC CAM 5																
ECC CAM 6									Below Target Criteria			Below Target Criteria	Below Target Criteria			
ECC CAM 7										Below Target Criteria		Below Target Criteria	Below Target Criteria			

**Legend**

 Data not collected. Reasons for no data collection at sites include: raining (natural dust suppression) and site not yet or no longer being tested

 Below Target Criteria

 Exceeds Target