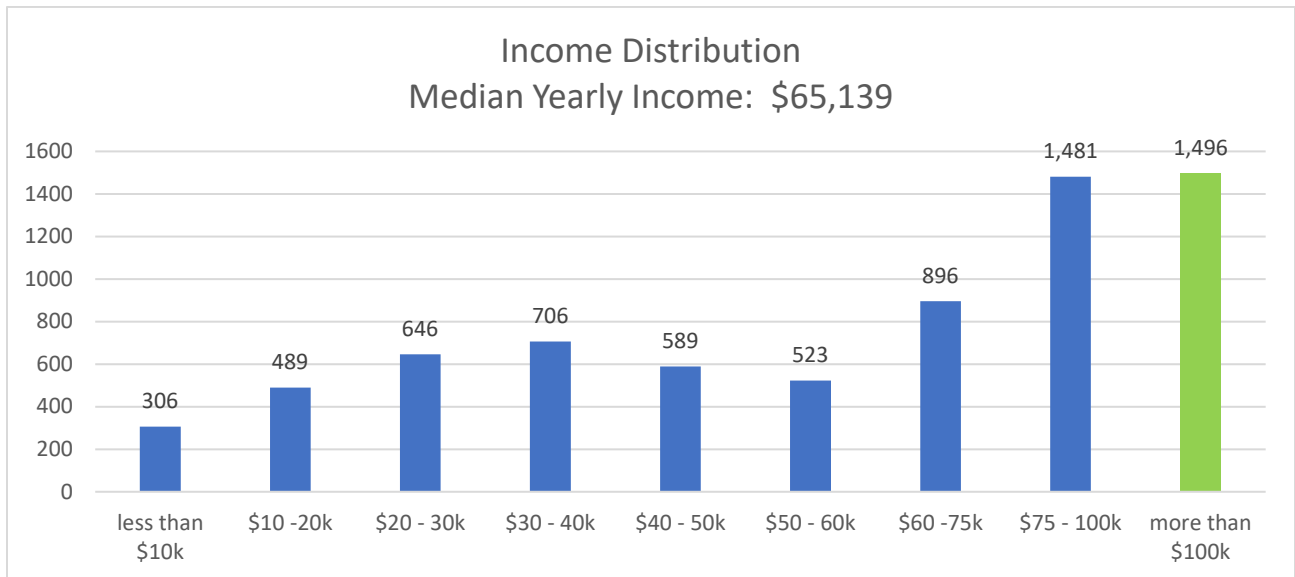
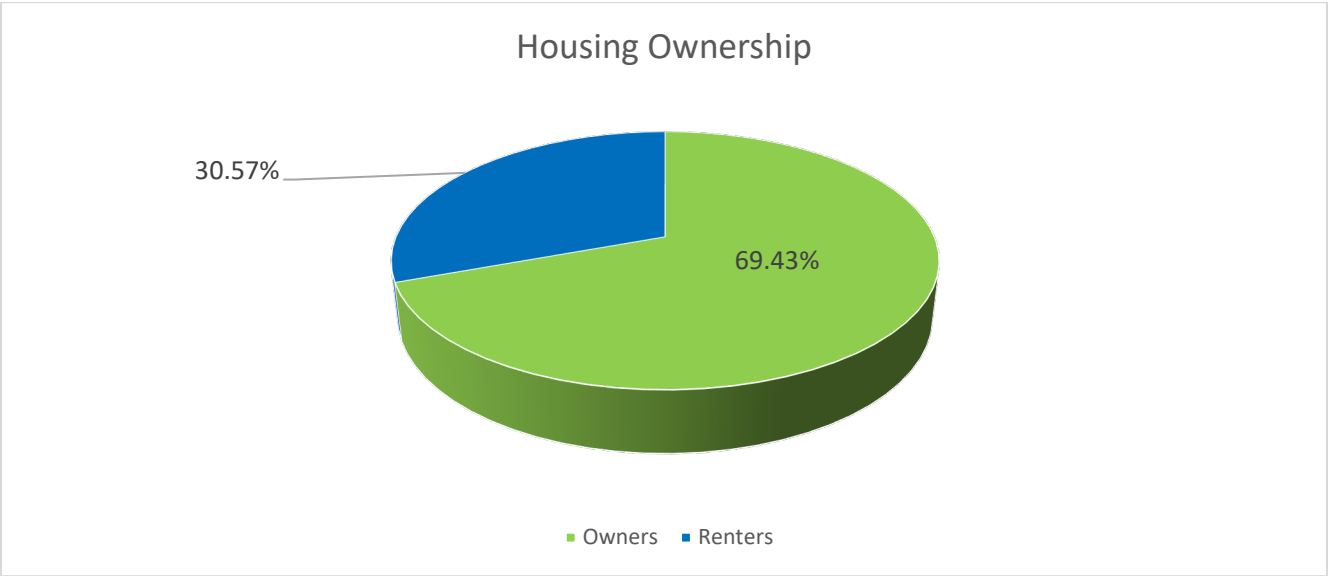
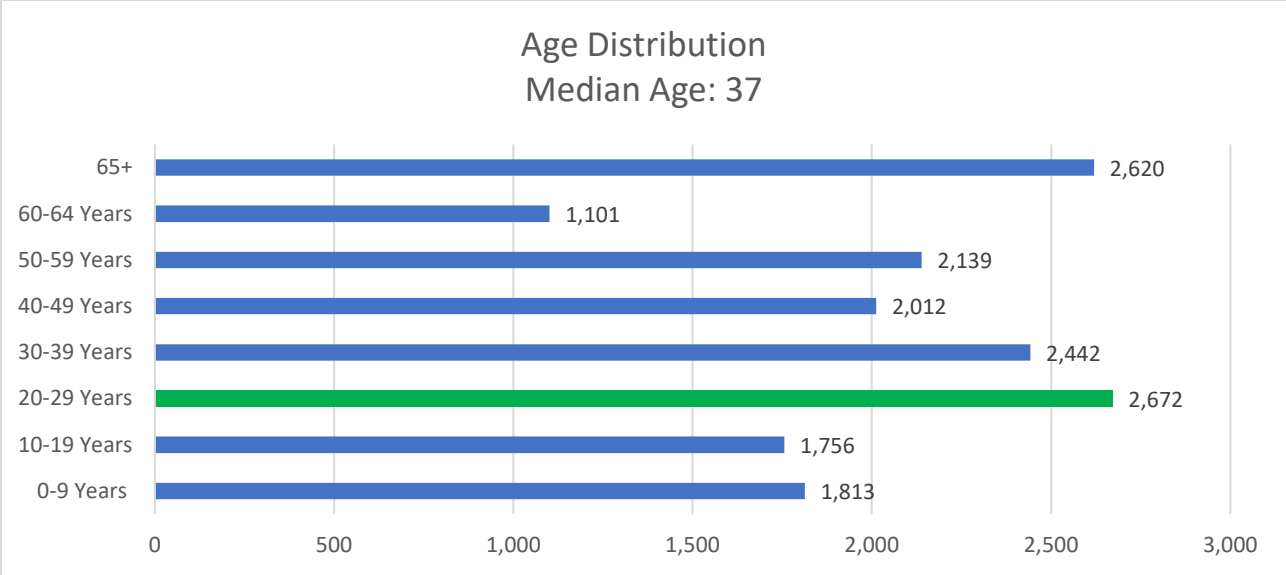


## Demographics – Streetsboro

Founded in 1802 Streetsboro has nearly 200 years of history. We had humble beginnings as an agricultural community but began to see growth when the Ohio Turnpike came through in the 1950's. Eventually this led to rapid suburbanization in the 1990's and 2000's and our strategic location on Interstate 480 and the Ohio Turnpike soon also allowed our industrial parks to flourish. With over 24 square miles within the municipal boundaries, Streetsboro is one of the larger geographic cities in Northeast Ohio.

Today Streetsboro is a younger, wealthier community of home owners within the Suburban Akron – Cleveland market. We continue to grow and have become a destination for families looking for strong schools and services with a low tax burden. Our diverse industrial base helps keep taxes low for residents. In the entire 18 county Northeast Ohio region, Streetsboro has the 13<sup>th</sup> lowest effective millage on residential property and the 14<sup>th</sup> lowest effective millage on commercial property of cities with populations of at least 15,000 and is in the bottom 30 of all cities in the 18 county Northeast Ohio region.





Understanding our age, income and housing market only paints a partial picture of what your average Streetsboro resident might look like. The ESRI group has developed 67 unique segments of society based, in part, on demographics and socioeconomic characteristics. According to the Akron – Cleveland Board of Realtors, the City of Streetsboro has the following percentages of these population groups:

- 52.4% - [Bright Young Professionals](#)
- 16.4% - [Salt of the Earth](#)
- 15.9% - [Middleburg](#)
- 11.0% - [Green Acres](#)
- 4.3% - [Rustbelt Traditions](#)