




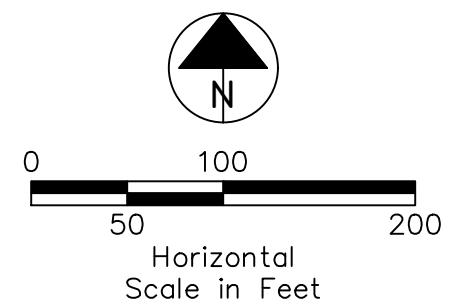
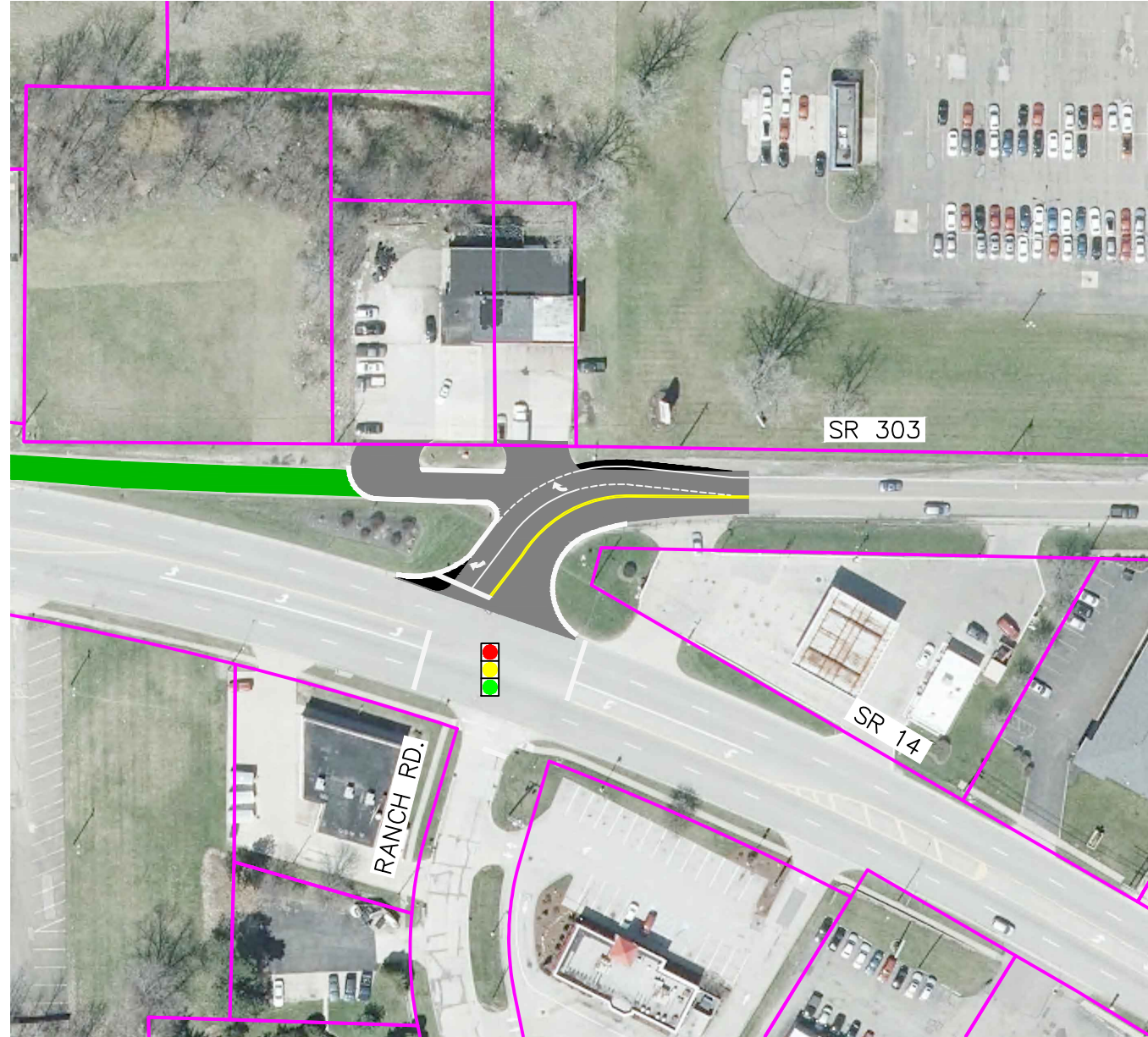



Drawing File: C:\2020\20200601\3\Figures\Figure 1-Rendering_2018.dwg Layout: Figure 1
Date: Apr 15, 2021 Time: 3:53 pm Page: 1 of 1

Technician: ddombrosky

LEGEND	
	RESURFACING AREA
	NEW/RECONSTRUCTED PAVEMENT
	PROPOSED CURB AND GUTTER
	EXISTING RIGHT OF WAY
	PROPOSED SIGNALIZED INTERSECTION




FIGURE 13
CONCEPTUAL IMPROVEMENT RENDERING – SR 303/ SR 14/ RANCH ROAD INTERSECTION
MARCH 2021