

WEST MEAD TOWNSHIP
Crawford County, Pennsylvania
Ordinance No. 2000 - 1

AN ORDINANCE TO REGULATE STOPS AT ROAD INTERSECTIONS

Whereas, the Board of Supervisors of West Mead Township has determined that vehicle traffic should be required to stop at certain road intersections in West Mead Township, and that certain road intersections should officially be designated as stop intersections and should be controlled with stop signs, to protect the health, safety and welfare of the Township residents, motorists and the public; and

Whereas, the Township has performed the necessary traffic studies which support establishing stop intersections at the intersections hereby designated, and the Township has the authority to enact these regulations under the Pennsylvania Vehicle Code, 75 Pa.C.S. §§6109 and 6124;

Now, Therefore, be it ordained and enacted by the Board of Supervisors of West Mead Township, Crawford County, Pennsylvania, and it is hereby ordained and enacted by and with the authority of same as follows:

Section 1. Stop Intersections Established.

The roadway intersections in West Mead Township designated in Schedule A attached hereto are hereby established as stop intersections, and official stop signs shall be erected in accordance with applicable regulations in such a position that the stop sign faces traffic approaching the roadway designated "intersecting or through roadway" on Schedule A from the roadway designated "stop roadway" on Schedule A in the direction or directions indicated in Schedule A.

Section 2. Stop Required at Designated Stop Intersections.

Except when directed to proceed by a police officer or appropriately attired persons authorized to direct, control or regulate traffic, every driver of a vehicle approaching a stop sign shall stop at a clearly marked stop line or, if no stop line is present, before entering a crosswalk on the near side of the intersection or, if no crosswalk is present, then at the point nearest the intersecting roadway where the driver has a clear view of approaching traffic on the intersecting roadway before entering. If, after stopping at a crosswalk or clearly marked stop line, a driver does not have a clear view of approaching traffic, the driver shall, after yielding the right-of-way to any pedestrian in the

crosswalk, slowly pull forward from the stopped position to a point where the driver has a clear view of approaching traffic. The driver shall yield the right-of-way to any vehicle in the intersection or approaching on another roadway so closely as to constitute a hazard during the time when the driver is moving across or within the intersection or junction of roadways and enter the intersection when it is safe to do so.

Section 3. Definitions.

As used in this Ordinance, the words "intersection", "roadway", and "stop" and other words shall have the meanings set forth in the Pennsylvania Vehicle Code, 75 Pa.C.S. § 102, as same may be amended from time to time, as applicable.

Section 4. Penalty.

Pursuant to Section 6502 of the Pennsylvania Vehicle Code, 75 Pa.C.S. §6502, any person who violates any provision of this Ordinance shall be guilty of a summary offense, and upon conviction, shall be sentenced to pay a fine of \$25.00 and costs of prosecution, and upon default of payment, may be sentenced to imprisonment for a period not to exceed 10 days. Each separate violation of this Ordinance shall constitute a separate offense.

Section 5. Enforcement.

Pursuant to Section 6301 of the Pennsylvania Vehicle Code, 75 Pa.C.S. §6301, *et. seq.*, enforcement shall be by action brought before a District Justice in the manner provided for the enforcement of summary offenses under the applicable sections of the Pennsylvania Vehicle Code and of the Pennsylvania Rules of Criminal Procedure.

Section 6. Incorporation of Amendments.

Amendments to the Pennsylvania Vehicle Code, Act 81 of June 17, 1976, P.L. 162, 75 Pa.C.S. §101, *et seq.*, as may be enacted by the Pennsylvania legislature and which relate to and modify any provisions of this Ordinance, shall be deemed incorporated into this Ordinance by reference on the effective date of said Legislative Act without further official action of the Township so as to preserve the intent and proper enforcement of this Ordinance.

Section 7. Repealer.


All Ordinances or parts of Ordinances which are inconsistent herewith are hereby repealed.


Section 8. Effective Date.

This Ordinance shall become effective Five (5) days after enactment.

Ordained and Enacted by the Board of Supervisors of West Mead Township on this 8th
day of November, 2000.

West Mead Township Board of Supervisors


By: 
Chairman

By: 
Supervisor

By: Walter R Young

Supervisor

Attest:

By: 
Secretary

[Seal]

Walter R. Young signed this document. The signature would not scan in.

Schedule A

Roadways in West Mead Township on Which Stop Intersections are Established and Where Stops are Required Pursuant to Township Ordinance

West Mead Ordinance Number 2000- 1

Stop Roadway	Road Number	Intersecting or Thru Roadway	Road Number	Direction of Travel
Allegheny Street	T 573	Baldwin Street	SR 2037	S/W
Amber Drive	T ---	Golden Drive	T 600	S
Arthur Street	T 915	Franklin Pike	SR 2010	W
Arthur Street	T 915	Liberty Street Ext.	T 526	W
Auburn Avenue	T 602	Golden Drive	T 600	N/W
Baird Avenue	T 861	Blooming Valley Rd.	SR 0077	N/W
Baird Avenue	T 861	Graff Avenue Ext.	T 864	S/E
Barbara Lane	T 868	Sarah Drive	T 825	W
Barclay Road	T 544	Thurston Road	SR 2007	S/W
Barton Road	T 513	Alden Street	SR 2012	E
Barton Road	T 513	Williamson Road	SR 2035	S/W
Beechwood Drive	T 579	Limber Road	T 584	S/E
Beverly Drive	T 590	Leslie Road	T 589	N/W
Blossom Way	T 410	Limber Creek Dr.	T 406	W
Blossom Way	T 410	Old Pond Drive	T 414	S/W
Boone Street	T 909	Liberty Street	T 526	N/E
Byham Road	T 487	Franklin Pike	SR 2010	W
Byham Road	T 487	Williamson Road	T 578B	E
Calvin Street	T 587	Blooming Valley Rd	SR 0077	S/E
Calvin Street	T 587	Dickson Road	SR 1003	N/W
Chad Lane	T 509	Saybrooke Road	T 506	N/W
Chester Street	T 577	Boone Street	T 909	N
Chester Street	T 577	Green Mountain St.	T 913	S
Crawford Street	T 503	Clark Road	City	N
Crescent Lane	T 407	Limber Creek Drive	T 406	W
Crescent Lane	T 407	Old Pond Drive	T 414	S/W
Crescent Lane Loop	T 408	Crescent Lane	T 407	W
Crimson Drive	T 604	Heather Drive	T 603	W
Cyrus Lane	T 507	Saybrooke Road	T 506	W
Daisy Avenue	T 568	Walker Street	T 565	E
Devore Road	T 463	Pettis Road	SR 2007	E
Devore Road	T 463	Williamson Road	SR 2035	W
Dick Street	T 574	Baldwin Street	SR 2037	S/W

Echnoz Avenue	T 575	Baldwin Street	SR 2037	N/E
Eddy Street	T 989	Graff Street	T 912	S/W
First Street	T 983	Ravine Street	T 902	N/E
First Street	T 983	Williamson Road	SR 2035	S/W
Gasteiger Road	T 617	North Main Street	SR 0086	E
Gasteiger Road	T 617	Park Avenue Ext.	SR 1001	W
Gill Street	T619	Graff Street	T 912	S/W
Gill Street	T 619	Neason Street	T 914	S/W
Gill Street	T 619	Neason Street	T 914	N/E
Golden Drive	T 600	Heather Drive	T 603	
Golden Drive	T 600	Pettis Road	SR 2007	S/W
Green Mountain St	T 913	Liberty Street	T 526	N/E
Hamilton Road	T 583	Leslie Road	T 589	
Hamilton Road	T 583	Limber Road	T 584	
Hedgerow Court	T 412	Limber Creek Drive	T 406	S/E
Helen Street	T 585	Blooming Valley Rd	SR 0077	S/E
Helen Street	T 585	Dickson Road	SR 1003	N/W
Hobbs Road	T 591	Blooming Valley Rd	SR 0077	N
Homecroft Road	T 629	Williamson Road	SR 2035	W
Homewood Road	T 628	Homecroft Road	T 629	W
Homewood Road	T 628	Williamson Road	SR 2035	N/E
Kuhn Street	T911	Franklin Pike	SR 2010	N/E
Kuhn Street	T911	Liberty Street	T 526	S/W
Lamont Drive	T 504	Liberty Street	T 526	S/W
Laurel Drive	T 865	Blooming Valley Rd	SR 0077	N/W
Leslie Road	T 589	Blooming Valley Rd	SR 0077	S/E
Leslie Road	T 589	Blooming Valley Rd	SR 0077	N/W
Leslie Road	T 589	Star Route	SR 0027	S
Liberty Street Ext.	T 526	Cochranton Road	SR 0322	S/W
Limber Creek Drive	T 406	Leslie Road	City	S
Limber Road	T 584	Leslie Road	T 589	S/W
Lindbergh Street	T 576	Livermore Road	T 578A	E
Livermore Road	T 578A	Alden Street	SR 2012	N
Livermore Road	T 578A	Barton Road	T 513	N
Livermore Road	T 578A	Barton Road	T513	S
Livermore Road	T 578A	Devore Road	T463	S
Locust Lane	T578	Gasteiger Road	T 617	S
Marigold Drive	T 866	Leslie Road	T 589	N/E
Martin Street	T 974	North Main Street	SR 0086	E
Meadowland Drive	T 905	Williamson Road	SR 2035	N/E
Morgan Street	T 501	Williamson Road	SR 2035	S/W
Morrell Street	T 862	Baird Avenue	T 861	N/E
Neason Street	T 914	Meadowland Drive	T 905	N/W
Oak Street	T 567	Baldwin Street	SR 2037	N/E
Oakgrove Avenue	T 998	Alden Street	SR 2012	N/W
Oakgrove Avenue	T 998	Devore Road	T 463	S

Oakland Avenue	T 580	Jefferson Street	T 587	S/W
Oakview Drive	T 572	Blooming Valley Rd	SR 0077	S
Old Ellis Hill Road	T 543	Star Route	SR 0027	E
Old Ellis Hill Road	T 543	Star Route	SR 0027	W
Old Pond Drive	T 414	Limber Creek Drive	T 406	N/W
Park Street	T 569	Franklin Pike	SR 2010	N/E
Park Street	T 569	Liberty Street	T 526	S/W
Parkway Drive	T 612	Oakgrove Road	T 998	E
Pawnee Drive	T 508	Lamont Drive	T 504	N/W
Phelps Road	T 439	Tamarack Drive	T 624	E
Phelps Road	T 439	Williamson Road	T 578B	S/W
Pierson Avenue	T 997	Alden Street	SR 2012	N/E
Ravine Street	T 902	First Street	T 983	N/W
Ravine Street	T 902	Morgan Street	T 501	S/E
Raymond Drive	T 588	Leslie Road	T 589	W
Russett Drive	T 605	Heather Drive	T 603	W
Ryan Road	T 581	North Main Street	SR 0086	W
Sarah Drive	T 867	Blooming Valley Rd	SR 0077	N/W
Saybrooke Road	T 506	Lamont Drive	T 504	N/W
Scarlet Avenue	T 601	Golden Drive	T 600	S/W
Schreck Road (North)	T 553	Cochranton Road	SR 0322	S/W
Schreck Road (South)	T 553	Cochranton Road	SR 0322	S/W
Second Street	T 985	Ravine Street	T 902	N/E
Second Street	T 985	Williamson Road	SR 2035	S/W
Serenity Drive	T 586	Leslie Road	T 589	S/E
Shartle Avenue	T 570	Walker Street	T 565	S/W
Shartle Avenue	T 570	Walker Street	T 565	N/E
Shartle Road	T 593	Leslie Road	T 589	S/W
Shartle Road	T 593	Townline Road	T 626	S/E
Shartle Road	T 593	Townline Road	T 626	N/W
Shore Drive	T 625	Tamarack Drive	T 624	W
Shore Drive	T 625	Tamarack Drive	T 624	S/W
Springs Road	T 610	Devore Road	T 463	S
Springs Road	T 610	Pettis Road	SR 2007	N
Springs Road Ext.	T 610	Devore Road	T 463	N/W
Stan Road	T 613	Baldwin Street	SR 2037	N/E
Stan Road	T 613	French Creek Pkwy	SR 0006	N/E
Stan Road	T 613	Terrace Street	T 558	S/E
Stan Road	T 613	French Creek Pkwy.	SR 0006	S/W
Star Street	T 902	First Street	T 983	SfE
Stauffer Road	T 461	Franklin Pike	SR 2010	S/W
Stauffer Road	T 461	Williamson Road	T 578B	N/E
Talon Street	T 907	Graff Street	T 912	S/W
Talon Street	T 907	Neason Street	T 914	N/E
Talon Street	T 907	Neason Street	T 914	S/W
Tamarack Drive	T 624	Williamson Road	T 578B	W

Third Lane	T ---	Williamson Road	SR 2035	S/W
Third Street	T 459	Franklin Pike	SR 2010	N/E
Third Street	T 459	Liberty Street Ext.	T 526	S/W
Townline Road	T 626	Hobbs Road	T 591	N
Townline Road	T 626	Hunter Road	SR 2012	S
Townline Road	T 626	Hunter Road	SR 2012	N
Townline Road	T 626	Pettis Road	SR 2007	S
Townline Road	T 626	Shartle Road	T 593	N
Townline Road	T 626	Shartle Road	T 593	S
Townline Road	T 626	Star Route	SR 0027	N
Townline Road	T 626	Star Route	SR 0027	S
Tremont Street	T 900	First Street	T 983	S/E
Valle Drive	T 595	Leslie Road	T 589	N/W
Walker Street	T 565	Blooming Valley Rd.	SR 0077	N/W