



**NOTICE OF CALL
FOR BIDS FOR
GRAVEL CRUSHING**

The Board of County Commissioners of Williams County, North Dakota, will receive sealed bids at the office of the County Auditor, PO Box 2047, Williston, ND 58802-2047, up until **March 12, 2024, at 11:00a.m. Central Time** for a period of one year or until new bids are accepted for and crushing approximately 100,000 thousand or more yards of Class 5 & Class 13 material to meet ND Department of Transportation Specifications or Williams County/NDDOT Specs (SP714(14)).

No gravel crushing bid will be considered unless: accompanied by a minimum 5% bid bond attached in a separate envelope. All gravel crushing must be completed by November 1, 2024, or there will be liquid damages of \$1,000.00 per day.

Prices for crushing will include mobilization, stripping and restoration of pit. Bids to specify kind and size of equipment and include both ton and yardage charge.

Bid forms and gravel specifications may be obtained at the Williams County Highway Department at 5218 141st Ave NW or by phoning (701)577-4521.

Successful bidders shall enter into a signed agreement with the Williams County Highway Department, **with 100% performance and payment bond, to the low and responsible bidder.** Information on such agreement is available at the Williams County Highway Department.

The Board reserves the right to accept or reject any or all bids or parts of bids.

By order of the Board of County Commissioners.

Beth M. Innis, Williams County Auditor

BIDS MUST BE IN TO THE AUDITOR'S OFFICE BY THE ABOVE DATE BUT WILL NOT BE CONSIDERED OR APPROVED BY THE COUNTY COMMISSION UNTIL THE SECOND COMMISSION MEETING IN MARCH, WHICH WILL BE HELD APPROXIMATELY MARCH 19, 2024.

WILLIAMS COUNTY
 CRUSHING SPECIFICATIONS AND BID FORM
 WILLIAMS COUNTY OWNED PITS

	EQUIPMENT:
CRUSH ALL MATERIAL 18" AND SMALLER CLASS 5 & CLASS 13 --- PER NDDOT SPEC.	
<u>CLASS 5</u>	
Bid _____ Per Ton	
Bid _____ Per Cubic Yard	
<u>CLASS 13</u>	
Bid _____ Per Ton	
Bid _____ Per Cubic Yard	
CRUSH ALL MATERIAL 18" AND SMALLER WILLIAMS COUNTY/NDDOT (SP 714(14))	
Bid _____ Per Ton	
Bid _____ Per Cubic Yard	

If ton price is given, cubic yard price will be determined by the multiplier of 1.40.
 This contract will be for a minimum of 50,000cy (per location) and a maximum of 250,000c.y.

THIS CONTRACT IS FOR THE AREA LISTED ABOVE. IT IS THE RESPONSIBILITY OF THE CONTRACTOR TO LOCATE THE GRAVEL AND CRUSH THE MINIMUM QUANTITY IN THIS AREA. THE PRICE LISTED ABOVE INCLUDES ALL INCIDENTALS AND COSTS OF LOCATING AND CRUSHING THE GRAVEL. ALL GRAVEL MUST MEET NDDOT AND WILLIAMS COUNTY MODIFIED SPECIFICATIONS. *****NOTE: PI NEEDS TO BE IMPORTED*****

WILLIAMS COUNTY WILL BE RESPONSIBLE FOR NEGOTIATING A CONTRACT WITH THE OWNER FOR THE GRAVEL. WILLIAMS COUNTY WILL BE RESPONSIBLE FOR PAYMENT OF ROYALTIES.

COMPANY: _____
 ADDRESS: _____

NAME: _____
 PHONE: _____
 DATE: _____

MAIL TO:
 WILLIAMS COUNTY AUDITOR
 PO BOX 2047
 WILLISTON ND 58802-2047

FOR QUESTIONS, CONTACT:
 DENNIS NELSON, SUPERINTENDENT
 WILLIAMS COUNTY HIGHWAY DEPT.
 (701)577-4521

**WILLIAMS COUNTY
CRUSHING SPECIFICATIONS AND BID FORM
AREA 1 -- NORTH WEST (MINIMUM 50,000 C.Y.)**

	EQUIPMENT:
CRUSH ALL MATERIAL 18" AND SMALLER CLASS 5 & CLASS 13 --- PER NDDOT SPEC.	
<u>CLASS 5</u>	
Bid _____ Per Ton	
Bid _____ Per Cubic Yard	
<u>CLASS 13</u>	
Bid _____ Per Ton	
Bid _____ Per Cubic Yard	
CRUSH ALL MATERIAL 18" AND SMALLER WILLIAMS COUNTY/NDDOT (SP 714(14))	
Bid _____ Per Ton	
Bid _____ Per Cubic Yard	

If ton price is given, cubic yard price will be determined by the multiplier of 1.40.
This contract will be for a minimum of 50,000cy (per location) and a maximum of 250,000c.y.

THIS CONTRACT IS FOR THE AREA LISTED ABOVE. IT IS THE RESPONSIBILITY OF THE CONTRACTOR TO LOCATE THE GRAVEL AND CRUSH THE MINIMUM QUANTITY IN THIS AREA. THE PRICE LISTED ABOVE INCLUDES ALL INCIDENTALS AND COSTS OF LOCATING AND CRUSHING THE GRAVEL. ALL GRAVEL MUST MEET NDDOT AND WILLIAMS COUNTY MODIFIED SPECIFICATIONS. *NOTE: PI NEEDS TO BE IMPORTED*****

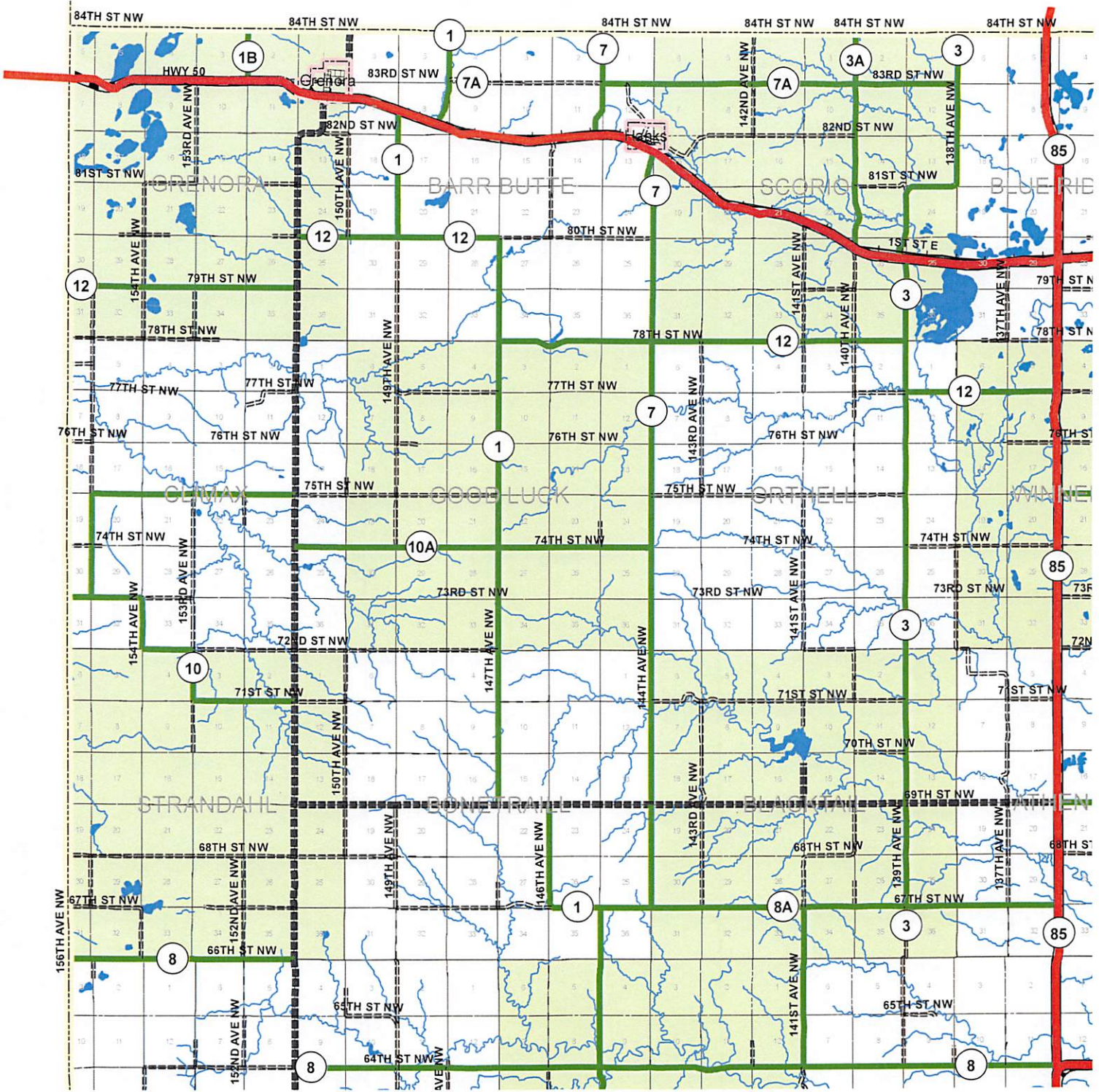
WILLIAMS COUNTY WILL BE RESPONSIBLE FOR NEGOTIATING A CONTRACT WITH THE OWNER FOR THE GRAVEL. WILLIAMS COUNTY WILL BE RESPONSIBLE FOR PAYMENT OF ROYALTIES.

COMPANY: _____
ADDRESS: _____

NAME: _____
PHONE: _____
DATE: _____

MAIL TO:
WILLIAMS COUNTY AUDITOR
PO BOX 2047
WILLISTON ND 58802-2047

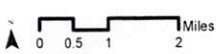
FOR QUESTIONS, CONTACT:
DENNIS NELSON, SUPERINTENDENT
WILLIAMS COUNTY HIGHWAY DEPT.
(701)577-4521



- Legend**
- Highways
 - County Line
 - City Limits
 - Railroads
 - Roads
 - COUNTY GRAVEL ROAD
 - GRADED GRAVEL ROAD
 - GRAVEL ROAD
 - COUNTY PAVED ROAD
 - LOW MAINTENANCE ROAD; Low Maintenance Road
 - STATE HIGHWAY
 - TOWNSHIP PAVED ROAD
 - Airport
 - Williston City Limits
 - Rivers & Streams
 - Sections

**NORTH WEST
AREA #1
GRAVEL CRUSHING
50,000 CUBIC YARDS**

**NorthWest
Area #1**



WILLIAMS COUNTY
 CRUSHING SPECIFICATIONS AND BID FORM
 AREA 2 -- SOUTH WEST (MINIMUM 50,000 C.Y.)

	EQUIPMENT:
CRUSH ALL MATERIAL 18" AND SMALLER CLASS 5 & CLASS 13 --- PER NDDOT SPEC.	
<u>CLASS 5</u>	
Bid _____ Per Ton	
Bid _____ Per Cubic Yard	
<u>CLASS 13</u>	
Bid _____ Per Ton	
Bid _____ Per Cubic Yard	
CRUSH ALL MATERIAL 18" AND SMALLER WILLIAMS COUNTY/NDDOT (SP 714(14))	
Bid _____ Per Ton	
Bid _____ Per Cubic Yard	

If ton price is given, cubic yard price will be determined by the multiplier of 1.40.
 This contract will be for a minimum of 50,000cy (per location) and a maximum of 250,000c.y.

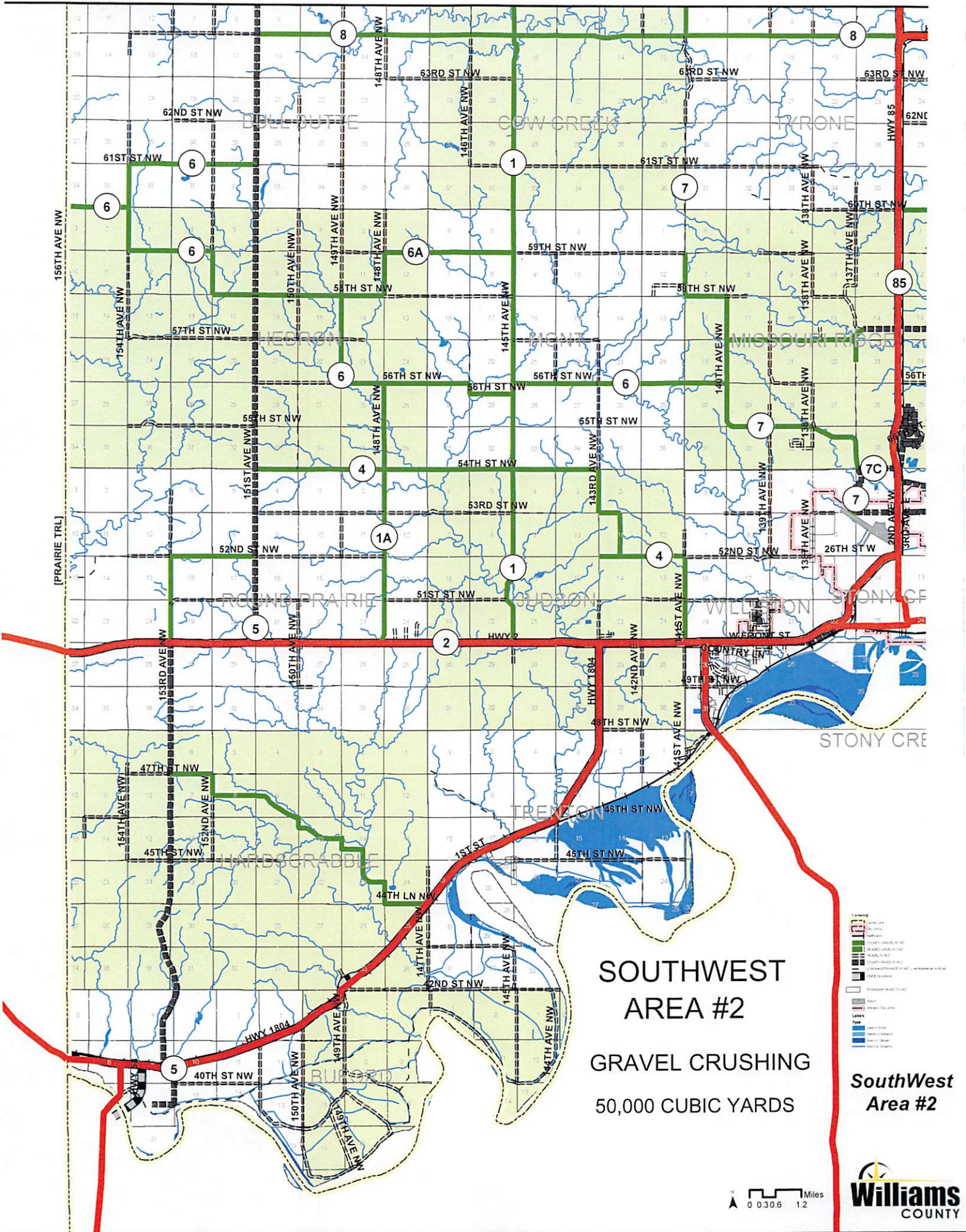
THIS CONTRACT IS FOR THE AREA LISTED ABOVE. IT IS THE RESPONSIBILITY OF THE CONTRACTOR TO LOCATE THE GRAVEL AND CRUSH THE MINIMUM QUANTITY IN THIS AREA. THE PRICE LISTED ABOVE INCLUDES ALL INCIDENTALS AND COSTS OF LOCATING AND CRUSHING THE GRAVEL. ALL GRAVEL MUST MEET NDDOT AND WILLIAMS COUNTY MODIFIED SPECIFICATIONS. ***NOTE: PI NEEDS TO BE IMPORTED***

WILLIAMS COUNTY WILL BE RESPONSIBLE FOR NEGOTIATING A CONTRACT WITH THE OWNER FOR THE GRAVEL. WILLIAMS COUNTY WILL BE RESPONSIBLE FOR PAYMENT OF ROYALTIES.

COMPANY: _____ NAME: _____
 ADDRESS: _____ PHONE: _____
 _____ DATE: _____

MAIL TO:
 WILLIAMS COUNTY AUDITOR
 PO BOX 2047
 WILLISTON ND 58802-2047

FOR QUESTIONS, CONTACT:
 DENNIS NELSON, SUPERINTENDENT
 WILLIAMS COUNTY HIGHWAY DEPT.
 (701)577-4521

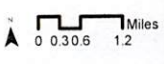


SOUTHWEST AREA #2

GRAVEL CRUSHING
50,000 CUBIC YARDS

SouthWest
Area #2

- 156th Ave NW
- 155th Ave NW
- 154th Ave NW
- 153rd Ave NW
- 152nd Ave NW
- 151st Ave NW
- 150th Ave NW
- 149th Ave NW
- 148th Ave NW
- 147th Ave NW
- 146th Ave NW
- 145th Ave NW
- 144th Ave NW
- 143rd Ave NW
- 142nd Ave NW
- 141st Ave NW
- 140th Ave NW
- 139th Ave NW
- 138th Ave NW
- 137th Ave NW
- 136th Ave NW
- 135th Ave NW
- 134th Ave NW
- 133rd Ave NW
- 132nd Ave NW
- 131st Ave NW
- 130th Ave NW
- 129th Ave NW
- 128th Ave NW
- 127th Ave NW
- 126th Ave NW
- 125th Ave NW
- 124th Ave NW
- 123rd Ave NW
- 122nd Ave NW
- 121st Ave NW
- 120th Ave NW
- 119th Ave NW
- 118th Ave NW
- 117th Ave NW
- 116th Ave NW
- 115th Ave NW
- 114th Ave NW
- 113th Ave NW
- 112th Ave NW
- 111th Ave NW
- 110th Ave NW
- 109th Ave NW
- 108th Ave NW
- 107th Ave NW
- 106th Ave NW
- 105th Ave NW
- 104th Ave NW
- 103rd Ave NW
- 102nd Ave NW
- 101st Ave NW
- 100th Ave NW
- 99th Ave NW
- 98th Ave NW
- 97th Ave NW
- 96th Ave NW
- 95th Ave NW
- 94th Ave NW
- 93rd Ave NW
- 92nd Ave NW
- 91st Ave NW
- 90th Ave NW
- 89th Ave NW
- 88th Ave NW
- 87th Ave NW
- 86th Ave NW
- 85th Ave NW
- 84th Ave NW
- 83rd Ave NW
- 82nd Ave NW
- 81st Ave NW
- 80th Ave NW
- 79th Ave NW
- 78th Ave NW
- 77th Ave NW
- 76th Ave NW
- 75th Ave NW
- 74th Ave NW
- 73rd Ave NW
- 72nd Ave NW
- 71st Ave NW
- 70th Ave NW
- 69th Ave NW
- 68th Ave NW
- 67th Ave NW
- 66th Ave NW
- 65th Ave NW
- 64th Ave NW
- 63rd Ave NW
- 62nd Ave NW
- 61st Ave NW
- 60th Ave NW
- 59th Ave NW
- 58th Ave NW
- 57th Ave NW
- 56th Ave NW
- 55th Ave NW
- 54th Ave NW
- 53rd Ave NW
- 52nd Ave NW
- 51st Ave NW
- 50th Ave NW
- 49th Ave NW
- 48th Ave NW
- 47th Ave NW
- 46th Ave NW
- 45th Ave NW
- 44th Ave NW
- 43rd Ave NW
- 42nd Ave NW
- 41st Ave NW
- 40th Ave NW
- 39th Ave NW
- 38th Ave NW
- 37th Ave NW
- 36th Ave NW
- 35th Ave NW
- 34th Ave NW
- 33rd Ave NW
- 32nd Ave NW
- 31st Ave NW
- 30th Ave NW
- 29th Ave NW
- 28th Ave NW
- 27th Ave NW
- 26th Ave NW
- 25th Ave NW
- 24th Ave NW
- 23rd Ave NW
- 22nd Ave NW
- 21st Ave NW
- 20th Ave NW
- 19th Ave NW
- 18th Ave NW
- 17th Ave NW
- 16th Ave NW
- 15th Ave NW
- 14th Ave NW
- 13th Ave NW
- 12th Ave NW
- 11th Ave NW
- 10th Ave NW
- 9th Ave NW
- 8th Ave NW
- 7th Ave NW
- 6th Ave NW
- 5th Ave NW
- 4th Ave NW
- 3rd Ave NW
- 2nd Ave NW
- 1st Ave NW



WILLIAMS COUNTY
 CRUSHING SPECIFICATIONS AND BID FORM
 AREA 3 -- NORTH CENTRAL (MINIMUM 50,000 C.Y.)

	EQUIPMENT:
CRUSH ALL MATERIAL 18" AND SMALLER CLASS 5 & CLASS 13 --- PER NDDOT SPEC.	
<u>CLASS 5</u>	
Bid _____ Per Ton	
Bid _____ Per Cubic Yard	
<u>CLASS 13</u>	
Bid _____ Per Ton	
Bid _____ Per Cubic Yard	
CRUSH ALL MATERIAL 18" AND SMALLER WILLIAMS COUNTY/NDDOT (SP 714(14))	
Bid _____ Per Ton	
Bid _____ Per Cubic Yard	

If ton price is given, cubic yard price will be determined by the multiplier of 1.40.
 This contract will be for a minimum of 50,000cy (per location) and a maximum of 250,000c.y.

THIS CONTRACT IS FOR THE AREA LISTED ABOVE. IT IS THE RESPONSIBILITY OF THE CONTRACTOR TO LOCATE THE GRAVEL AND CRUSH THE MINIMUM QUANTITY IN THIS AREA. THE PRICE LISTED ABOVE INCLUDES ALL INCIDENTALS AND COSTS OF LOCATING AND CRUSHING THE GRAVEL. ALL GRAVEL MUST MEET NDDOT AND WILLIAMS COUNTY MODIFIED SPECIFICATIONS. ***NOTE: PI NEEDS TO BE IMPORTED***

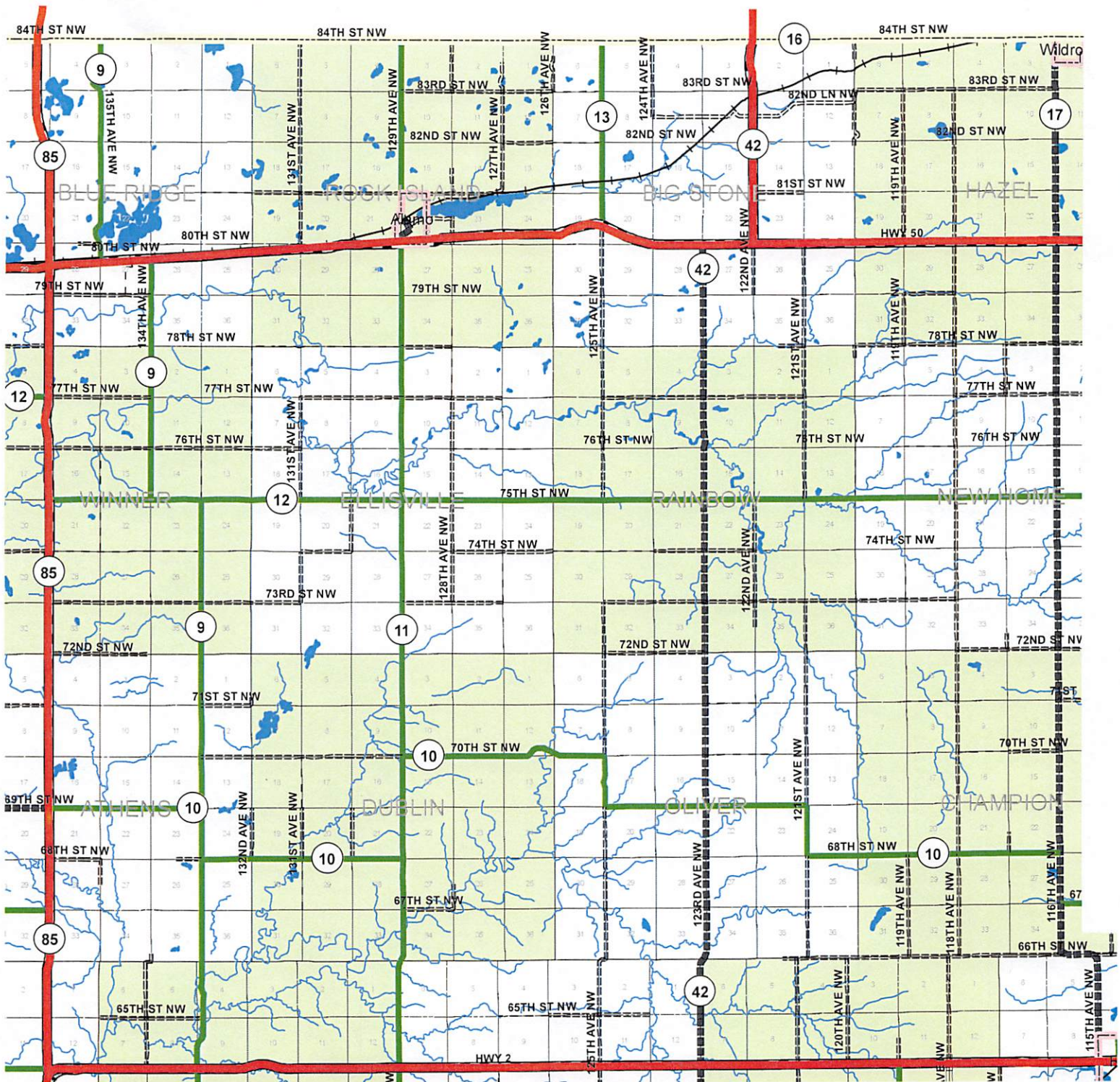
WILLIAMS COUNTY WILL BE RESPONSIBLE FOR NEGOTIATING A CONTRACT WITH THE OWNER FOR THE GRAVEL. WILLIAMS COUNTY WILL BE RESPONSIBLE FOR PAYMENT OF ROYALTIES.

COMPANY: _____
 ADDRESS: _____

NAME: _____
 PHONE: _____
 DATE: _____

MAIL TO:
 WILLIAMS COUNTY AUDITOR
 PO BOX 2047
 WILLISTON ND 58802-2047

FOR QUESTIONS, CONTACT:
 DENNIS NELSON, SUPERINTENDENT
 WILLIAMS COUNTY HIGHWAY DEPT.
 (701)577-4521



NORTH CENTRAL AREA #3

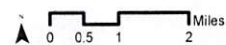
GRAVEL CRUSHING

50,000 CUBIC YARDS

NorthCentral
Area #3

Legend

- Highways
- County Line
- City Limits
- Railroads
- Roads
- COUNTY GRAVEL ROAD
- GRADED GRVEL ROAD
- GRAVEL ROAD
- COUNTY PAVED ROAD
- LOW MAINTENANCE ROAD; Low Maintenance Road
- STATE HIGHWAY
- TOWNSHIP PAVED ROAD
- Airport
- Williston City Limits
- Rivers & Streams
- Sections



WILLIAMS COUNTY
 CRUSHING SPECIFICATIONS AND BID FORM
 AREA 4 -- SOUTH CENTRAL (MINIMUM 50,000 C.Y.)

	EQUIPMENT:
CRUSH ALL MATERIAL 18" AND SMALLER CLASS 5 & CLASS 13 --- PER NDDOT SPEC.	
<u>CLASS 5</u>	
Bid _____ Per Ton	
Bid _____ Per Cubic Yard	
<u>CLASS 13</u>	
Bid _____ Per Ton	
Bid _____ Per Cubic Yard	
CRUSH ALL MATERIAL 18" AND SMALLER WILLIAMS COUNTY/NDDOT (SP 714(14))	
Bid _____ Per Ton	
Bid _____ Per Cubic Yard	

If ton price is given, cubic yard price will be determined by the multiplier of 1.40.
 This contract will be for a minimum of 50,000cy (per location) and a maximum of 250,000c.y.

THIS CONTRACT IS FOR THE AREA LISTED ABOVE. IT IS THE RESPONSIBILITY OF THE CONTRACTOR TO LOCATE THE GRAVEL AND CRUSH THE MINIMUM QUANTITY IN THIS AREA. THE PRICE LISTED ABOVE INCLUDES ALL INCIDENTALS AND COSTS OF LOCATING AND CRUSHING THE GRAVEL. ALL GRAVEL MUST MEET NDDOT AND WILLIAMS COUNTY MODIFIED SPECIFICATIONS. ***NOTE: PI NEEDS TO BE IMPORTED***

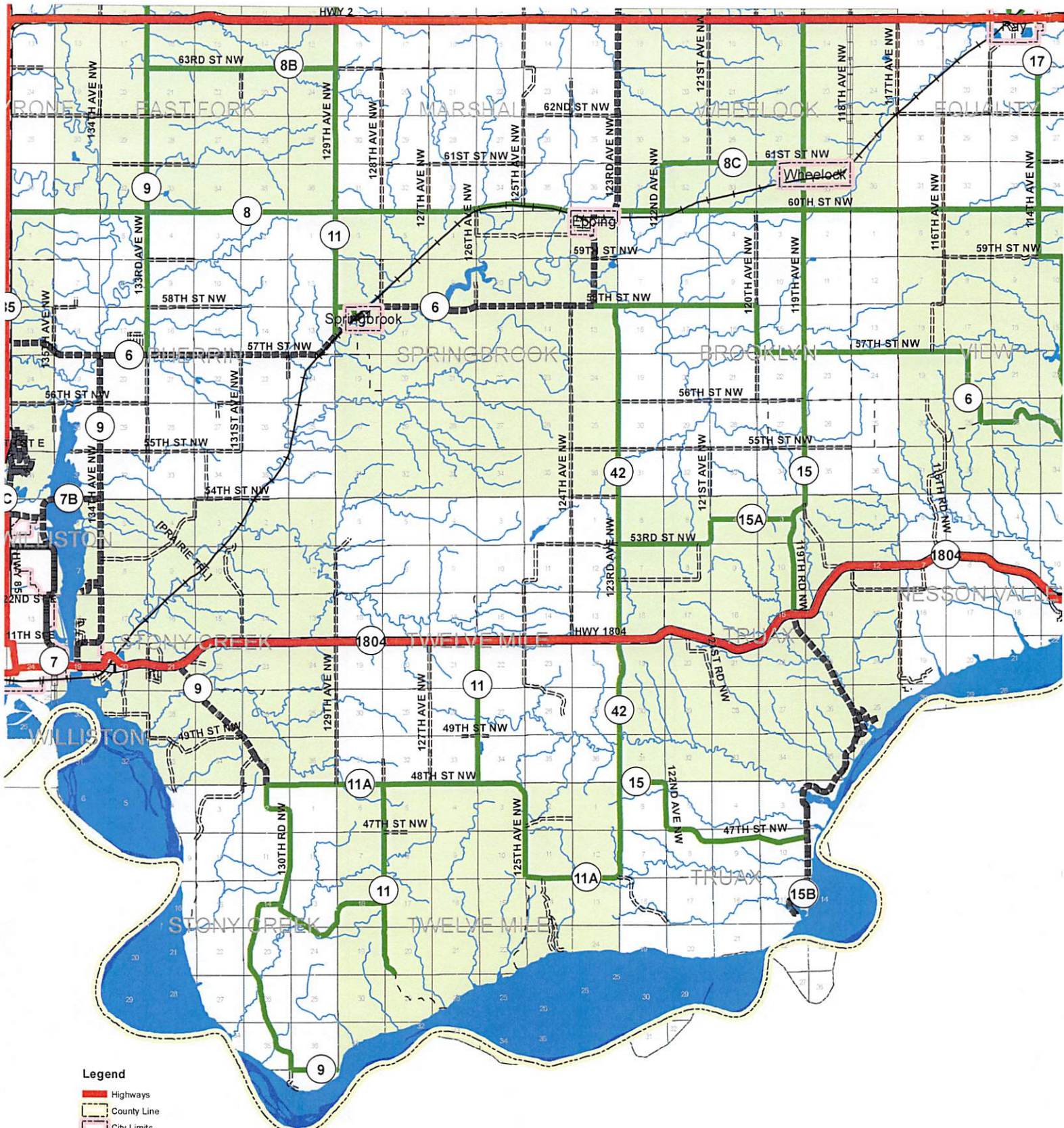
WILLIAMS COUNTY WILL BE RESPONSIBLE FOR NEGOTIATING A CONTRACT WITH THE OWNER FOR THE GRAVEL. WILLIAMS COUNTY WILL BE RESPONSIBLE FOR PAYMENT OF ROYALTIES.

COMPANY: _____
 ADDRESS: _____

NAME: _____
 PHONE: _____
 DATE: _____

MAIL TO:
 WILLIAMS COUNTY AUDITOR
 PO BOX 2047
 WILLISTON ND 58802-2047

FOR QUESTIONS, CONTACT:
 DENNIS NELSON, SUPERINTENDENT
 WILLIAMS COUNTY HIGHWAY DEPT.
 (701)577-4521



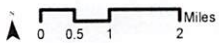
SOUTH CENTRAL AREA #4

GRAVEL CRUSHING

Minimum 50,000 c.y.
Maximum 100,000 c.y.

SouthCentral
Area #4

- Legend**
- Highways
 - County Line
 - City Limits
 - Rail/Roads
 - Roads
 - COUNTY GRAVEL ROAD
 - GRADED GRVEL ROAD
 - GRAVEL ROAD
 - COUNTY PAVED ROAD
 - LOW MAINTENANCE ROAD; Low Maintenance Road
 - STATE HIGHWAY
 - TOWNSHIP PAVED ROAD
 - Airport
 - Williston City Limits
 - Rivers & Streams
 - Sections



**WILLIAMS COUNTY
CRUSHING SPECIFICATIONS AND BID FORM
AREA 5 -- NORTH EAST (MINIMUM 50,000 C.Y.)**

	EQUIPMENT:
CRUSH ALL MATERIAL 18" AND SMALLER CLASS 5 & CLASS 13 --- PER NDDOT SPEC.	
<u>CLASS 5</u>	
Bid _____ Per Ton	
Bid _____ Per Cubic Yard	
<u>CLASS 13</u>	
Bid _____ Per Ton	
Bid _____ Per Cubic Yard	
CRUSH ALL MATERIAL 18" AND SMALLER WILLIAMS COUNTY/NDDOT (SP 714(14))	
Bid _____ Per Ton	
Bid _____ Per Cubic Yard	

If ton price is given, cubic yard price will be determined by the multiplier of 1.40.
This contract will be for a minimum of 50,000cy (per location) and a maximum of 250,000c.y.

THIS CONTRACT IS FOR THE AREA LISTED ABOVE. IT IS THE RESPONSIBILITY OF THE CONTRACTOR TO LOCATE THE GRAVEL AND CRUSH THE MINIMUM QUANTITY IN THIS AREA. THE PRICE LISTED ABOVE INCLUDES ALL INCIDENTALS AND COSTS OF LOCATING AND CRUSHING THE GRAVEL. ALL GRAVEL MUST MEET NDDOT AND WILLIAMS COUNTY MODIFIED SPECIFICATIONS. *NOTE: PI NEEDS TO BE IMPORTED*****

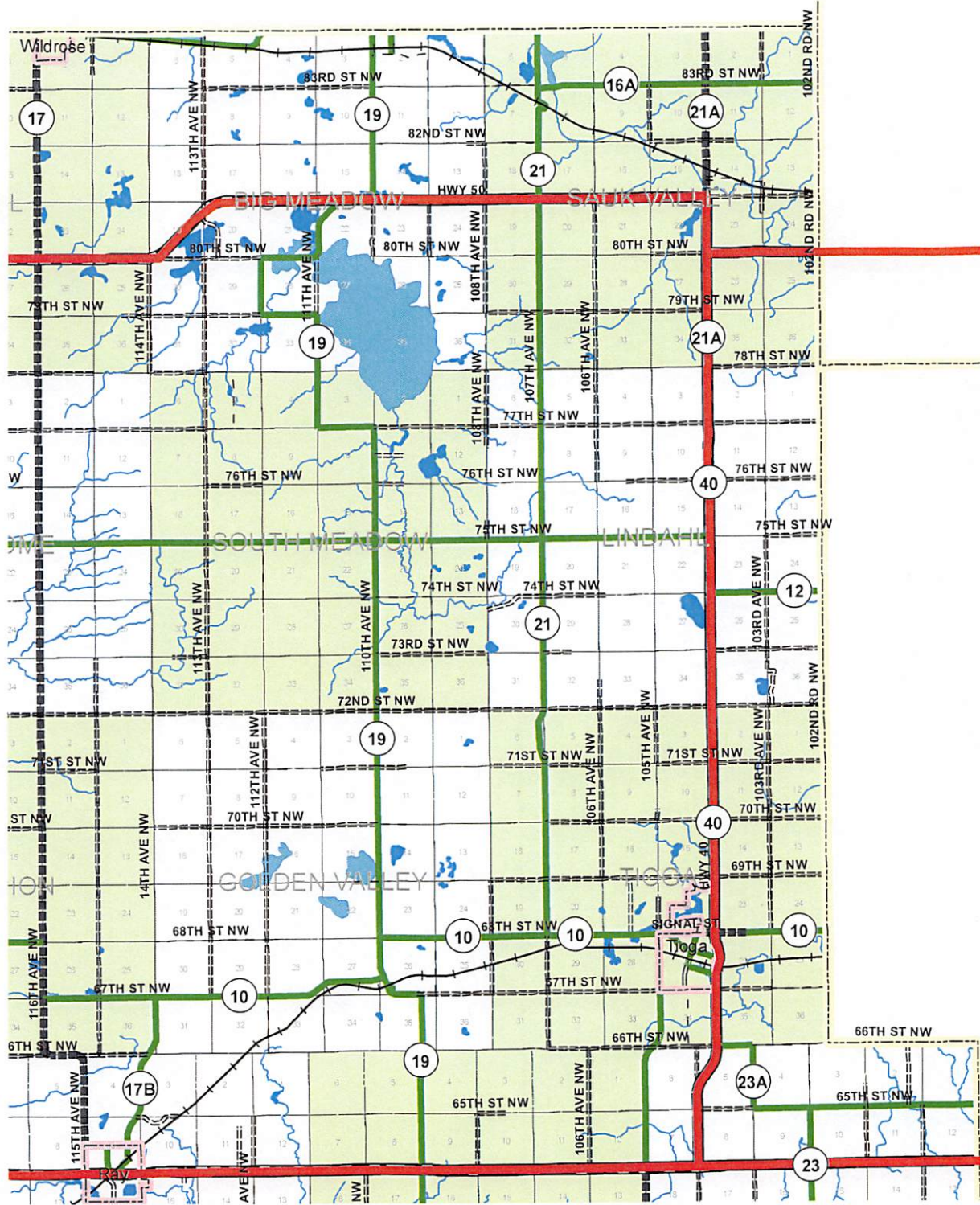
WILLIAMS COUNTY WILL BE RESPONSIBLE FOR NEGOTIATING A CONTRACT WITH THE OWNER FOR THE GRAVEL. WILLIAMS COUNTY WILL BE RESPONSIBLE FOR PAYMENT OF ROYALTIES.

COMPANY: _____
ADDRESS: _____

NAME: _____
PHONE: _____
DATE: _____

MAIL TO:
WILLIAMS COUNTY AUDITOR
PO BOX 2047
WILLISTON ND 58802-2047

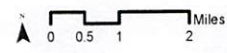
FOR QUESTIONS, CONTACT:
DENNIS NELSON, SUPERINTENDENT
WILLIAMS COUNTY HIGHWAY DEPT.
(701)577-4521



**NORTH EAST
 AREA #5**
GRAVEL CRUSHING
50,000 CUBIC YARDS

**NorthEast
 Area #5**

- Roads
- COUNTY GRAVEL ROAD
- - - GRADED GRVEL ROAD
- = = = GRAVEL ROAD
- - - COUNTY PAVED ROAD
- - - LOW MAINTENANCE ROAD; Low Maintenance Road
- - - STATE HIGHWAY
- TOWNSHIP PAVED ROAD
- Airport
- Williston City Limits
- Rivers & Streams
- Sections



WILLIAMS COUNTY
 CRUSHING SPECIFICATIONS AND BID FORM
 AREA 6 -- NORTH EAST (MINIMUM 50,000 C.Y.)

	EQUIPMENT:
CRUSH ALL MATERIAL 18" AND SMALLER CLASS 5 & CLASS 13 --- PER NDDOT SPEC.	
<u>CLASS 5</u>	
Bid _____ Per Ton	
Bid _____ Per Cubic Yard	
<u>CLASS 13</u>	
Bid _____ Per Ton	
Bid _____ Per Cubic Yard	
CRUSH ALL MATERIAL 18" AND SMALLER WILLIAMS COUNTY/NDDOT (SP 714(14))	
Bid _____ Per Ton	
Bid _____ Per Cubic Yard	

--

If ton price is given, cubic yard price will be determined by the multiplier of 1.40.
 This contract will be for a minimum of 50,000cy (per location) and a maximum of 250,000c.y.

THIS CONTRACT IS FOR THE AREA LISTED ABOVE. IT IS THE RESPONSIBILITY OF THE CONTRACTOR TO LOCATE THE GRAVEL AND CRUSH THE MINIMUM QUANTITY IN THIS AREA. THE PRICE LISTED ABOVE INCLUDES ALL INCIDENTALS AND COSTS OF LOCATING AND CRUSHING THE GRAVEL. ALL GRAVEL MUST MEET NDDOT AND WILLIAMS COUNTY MODIFIED SPECIFICATIONS. ***NOTE: PI NEEDS TO BE IMPORTED***

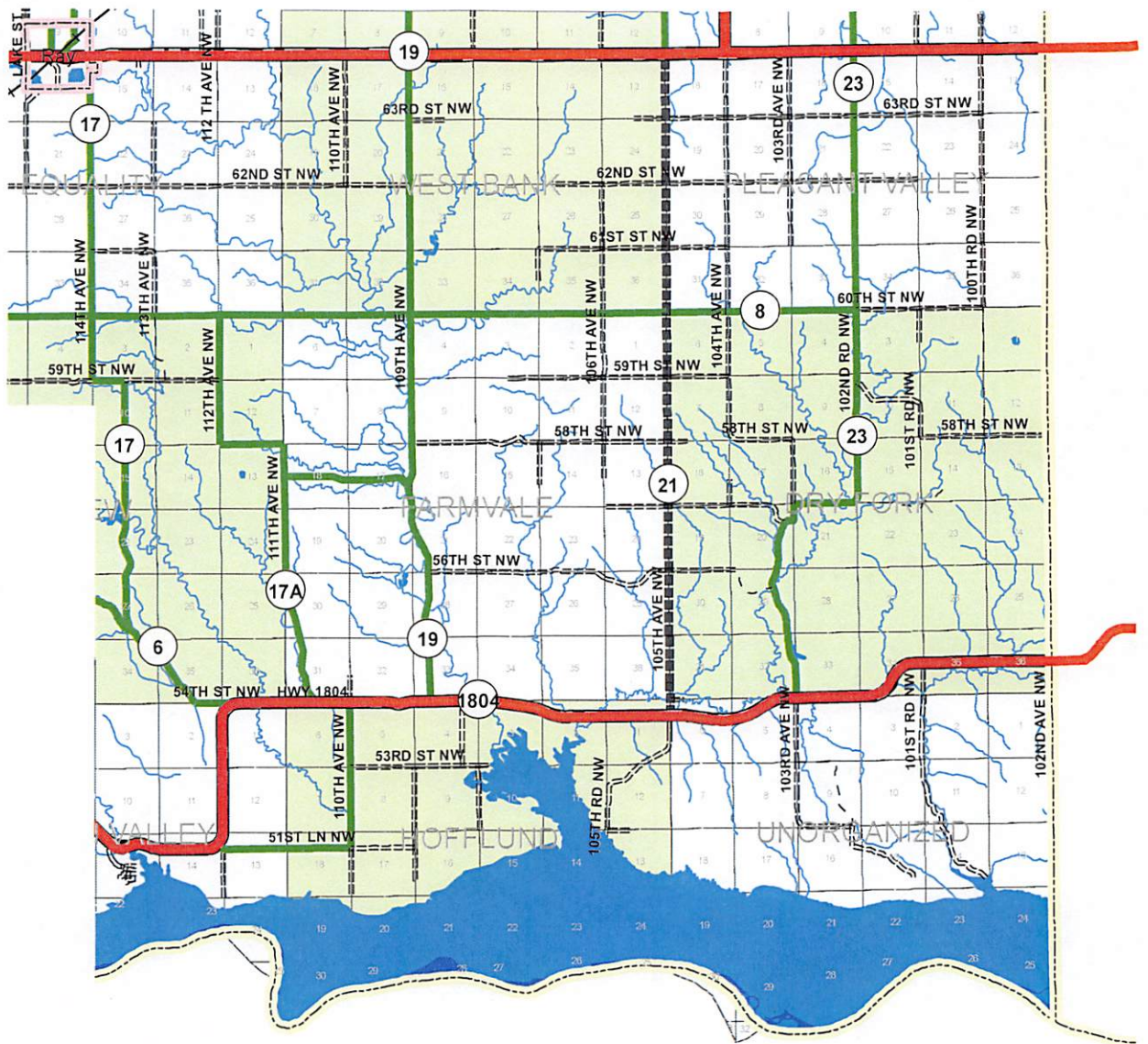
WILLIAMS COUNTY WILL BE RESPONSIBLE FOR NEGOTIATING A CONTRACT WITH THE OWNER FOR THE GRAVEL. WILLIAMS COUNTY WILL BE RESPONSIBLE FOR PAYMENT OF ROYALTIES.

COMPANY: _____
 ADDRESS: _____

NAME: _____
 PHONE: _____
 DATE: _____

MAIL TO:
 WILLIAMS COUNTY AUDITOR
 PO BOX 2047
 WILLISTON ND 58802-2047

FOR QUESTIONS, CONTACT:
 DENNIS NELSON, SUPERINTENDENT
 WILLIAMS COUNTY HIGHWAY DEPT.
 (701)577-4521



NORTH EAST AREA #6

GRAVEL CRUSHING

Minimum 50,000 c.y.

Maximum 100,000 c.y.

**NorthEast
Area #5**



Legend

- Highways
- County Line
- City Limits
- Railroads
- Roads
- COUNTY GRAVEL ROAD
- GRADED GRAVEL ROAD
- GRAVEL ROAD
- COUNTY PAVED ROAD
- LOW MAINTENANCE ROAD; Low Maintenance Road
- STATE HIGHWAY
- TOWNSHIP PAVED ROAD
- Airport
- Williston City Limits
- Rivers & Streams
- Sections

