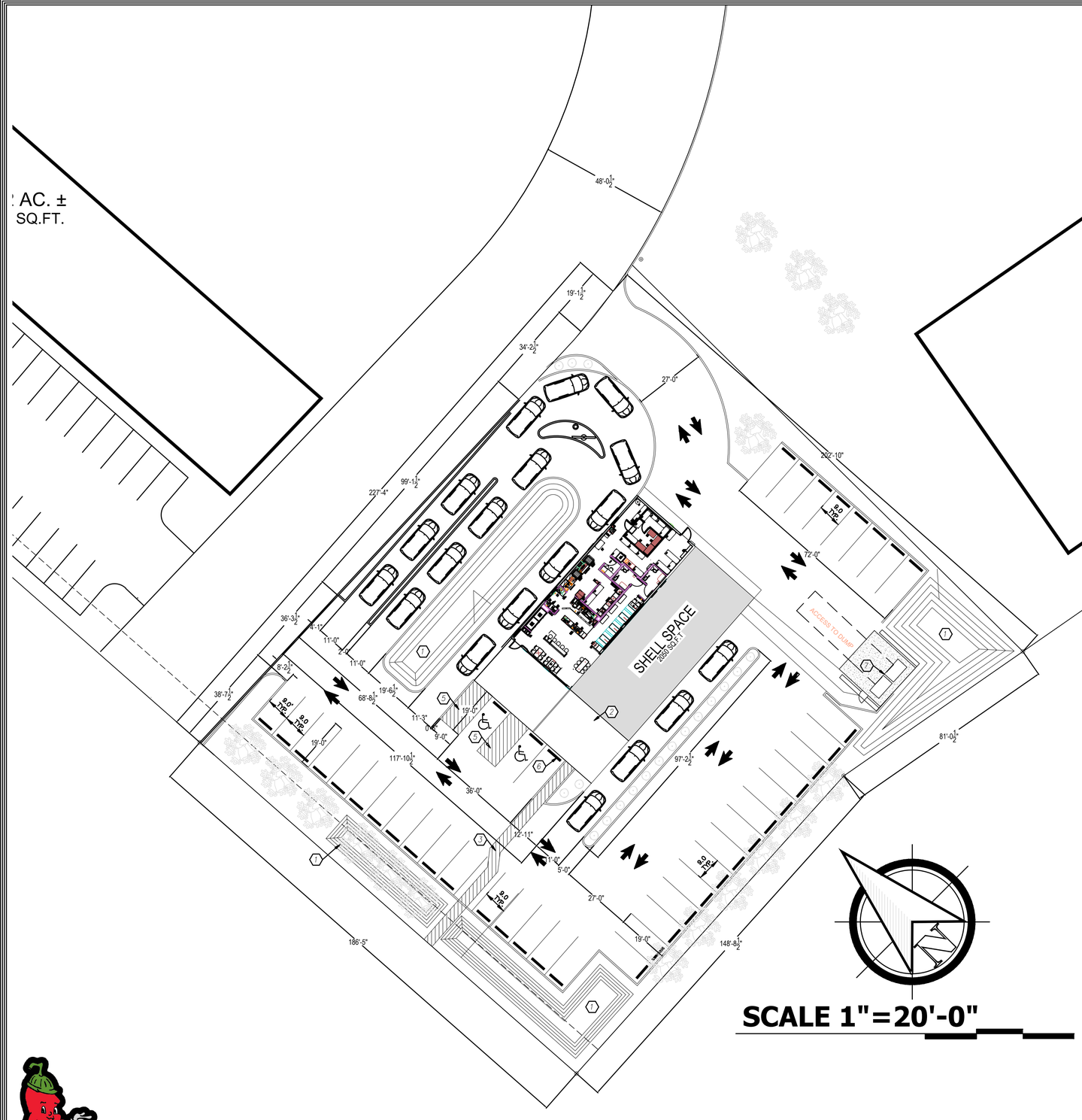

SCALE 1"=20'-0"

LEGAL DESCRIPTION

LOT 4, BLOCK A, CHAPARRAL SUBDIVISION NUMBER TWO, CHAPARRAL, DONA ANA COUNTY, NEW MEXICO, AS THE SAME IS SHOWN AND DESIGNATED ON THE PLAT OF RECORD, FILED IN THE RECORD'S OF THE CLERK OF DONA ANA COUNTY ON FEBRUARY 15, 1971, BOOK 10, PAGES 72-74.

DATE OF SURVEY: AUGUST 4, 2019

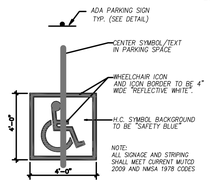

TYPICAL H.C. PARKING SYMBOL
N.T.S.



HANDICAP PAVEMENT MARKINGS
N.T.S.

KEYED NOTES

(SEE DETAILS ON THIS SHEET UNLESS OTHERWISE NOTE

1 – PONDING
2 – TYPICAL INTERIOR SIDEWALK: SEE THIS SHEET FOR DETAILS
3 – PAINTED STRIPES
4 – HANDICAPPED SIGNAGE – SEE DETAIL IN SHEET
5 – ADA PARKING STRIPED TO MEET ALL ADA STAND & CURRENT MUTCD STANDARDS SEE DETAIL
6 – TIRE STOPS SEE DETAILS ON THIS SHEET
7 – TRASH CONTAINERS

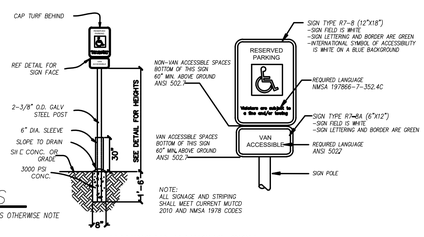

HANDICAP PARKING SIGN
N.T.S.

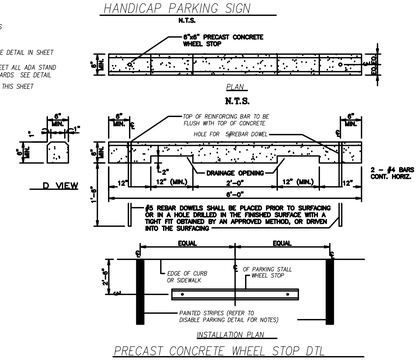

PRECAST CONCRETE WHEEL STOP DTL

ALLURE
Custom Home Designs and Building Consultations

ISSUED PERMIT:
REVISIONS: 1

PROJECT
RANDY FARMER

SHEET TITLE
COVER SHEET/
SITE PLAN LAYOUT

DRAWN BY: S.GREEN
CHECKED BY: MICHEAL A.
DATE: 10/1/2024F

SHEET NUMBER: C.1

nm811®
Know what's below.
Call before you dig.