



714 E KENTUCKY ST

Mailing Address 920 DUPONT RD STE 203,
 LOUISVILLE, KY 40207-4692
Owner PMH HOLDINGS LLC
Parcel ID 022G00920000
Land Value \$22,000
Improvements Value \$51,000
Assessed Value \$73,000
Approximate Acreage 0.0974
Property Class 510 RES 1 FAMILY
 DWELLING
Deed Book/Page 13252 588
District Number 100023
Old District 09
Fire District CITY OF LOUISVILLE
School District Jefferson County
Neighborhood 208103 / SHELBY PARK
 NORTH
Home Rule City Urban Service District
Sheriff's Tax Info [View Tax Information](#) 
County Clerk [Delinquent Taxes](#) 



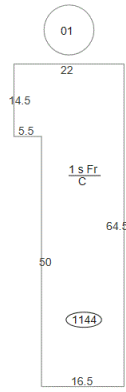
Area Type	Gross Area	Finished Area
Main Unit	-	1,144
Basement	0	-
Attic	NONE	0
Attached Garage	-	n/a
Detached Garage	308	n/a

All measurements in square feet.

Property Details

Type	1 : SINGLE FAMILY
Year Built	1900
Exterior Wall	V2 VINYL SIDING
Roof	GABLE
Basement Foundation	FULL CRAWL
Condition	BELOW NORMAL FOR AGE
Heating Type	1 CENTRAL WARM AIR
Central Air	Yes
Fireplace	No
Construction Frame	Wood frame
Stories	1.00
Full Bathrooms	1
Half Bathrooms	0

Property Sketch




Miscellaneous Improvements

Residential Detached Garage

Map Tips

Use the "Labels" dropdown menu to display additional map text: house number, dimensions, and more.

Use the "Layers" dropdown menu to display recent sales.

Click the  icon below to view the map in LOJIC to view floodplain, zoning, and additional detailed info.

Sales History

Deed Book/Page	Price	Date	Previous Owner
13252 588	\$1	02/02/2026	HART KEVIN
12605 233	\$0	05/05/2023	HART PROPERTIES KY LLC
12413 670	\$73,000	07/25/2022	HAWKEYE HOMES2 LLC

Assessment History

Record Year	Land	Improvements	Total	Reason
2023	\$22,000	\$51,000	\$73,000	R - Reassessment
2021	\$22,000	\$36,800	\$58,800	CR - Computer Reassessment
2015	\$14,000	\$23,270	\$37,270	RC - Residential computer reass
2012	\$10,000	\$18,100	\$28,100	R - Reassessment
2009	\$9,990	\$10	\$10,000	FS - Foreclosure Sale

Legal Lines

LN Legal Description

- 0.0958 AC SS E KENTUCKY ST 180 FT EAST OF SE CORNER CLAY ST (LOT 8 BLK 1 CALDWEL
- LS ADD DB 435 PG 641)

Property is assessed per KRS 132.20 on January 1st of each year. The current year assessments are updated and posted on the website in mid April. Information deemed reliable but not guaranteed. Data last updated: 03/04/2026.