

509 Saint Louis St, Baton Rouge, Louisiana, 70802
Ring of 1 mile



College Towns

Dominant Tapestry
Segment

KEY FACTS



5,901

Total Population



\$252,425

Median Home Value



1,845

Businesses



26,045

Daytime Population



35.9

Median
Age



-1.01%

2024-2029
Pop Growth
Rate



\$37,046

Per Capita
Income



1.7

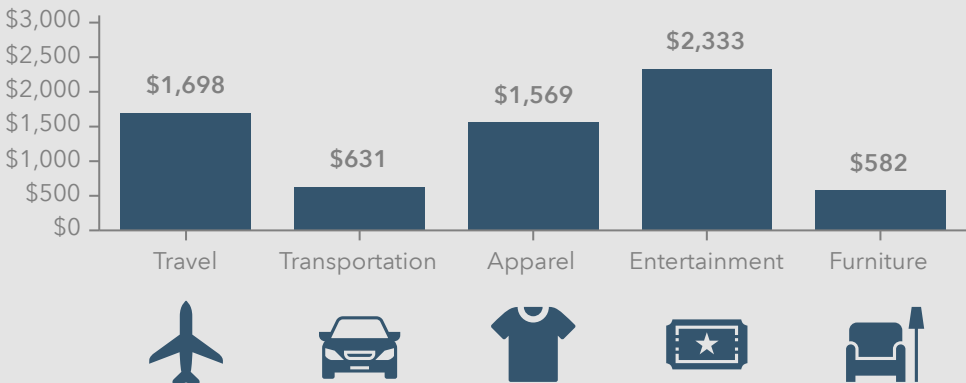
Avg Household
Size



\$51,269

Median Household
Income

KEY SPENDING FACTS



esri®

Source: This infographic contains data provided by Esri (2024, 2029), Esri-Data Axle (2024), Esri-U.S. BLS (2024).

© 2025 Esri

Spending facts are average annual dollars per household

509 Saint Louis St, Baton Rouge, Louisiana, 70802
Ring of 3 miles

Modest Income Homes

Dominant Tapestry
Segment

KEY FACTS



59,204

Total Population



\$241,351

Median Home Value



4,441

Businesses



106,817

Daytime Population



29.9

Median
Age



0.11%

2024-2029
Pop Growth
Rate




\$28,998

Per Capita
Income



2.1

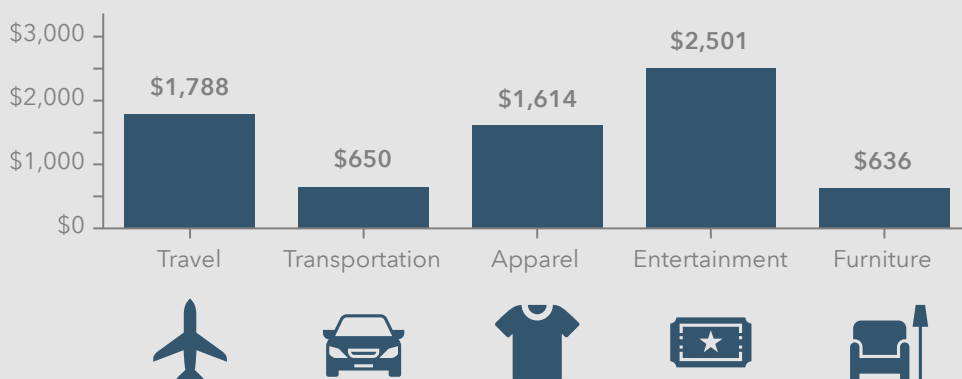
Avg Household
Size



\$47,947

Median Household
Income

KEY SPENDING FACTS



Source: This infographic contains data provided by Esri (2024, 2029), Esri-Data Axle (2024), Esri-U.S. BLS (2024).

© 2025 Esri

Spending facts are average annual dollars per household

509 Saint Louis St, Baton Rouge, Louisiana, 70802
Ring of 5 miles

Modest Income Homes

Dominant Tapestry Segment

KEY FACTS



135,801

Total Population



\$271,663

Median Home Value



8,649

Businesses



190,503

Daytime Population



31.7

Median Age



-0.14%

2024-2029
Pop Growth
Rate



\$32,347

Per Capita
Income



2.2

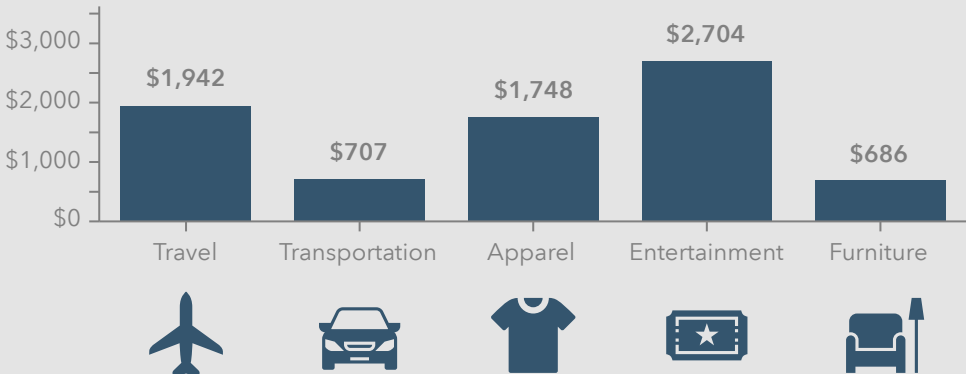
Avg Household
Size



\$47,059

Median Household
Income

KEY SPENDING FACTS



esri®

Source: This infographic contains data provided by Esri (2024, 2029), Esri-Data Axle (2024), Esri-U.S. BLS (2024).

© 2025 Esri

Spending facts are average annual dollars per household