

13356 Miller Rd, Walker, Louisiana, 70785
Ring of 1 mile



Middleburg

Dominant Tapestry
Segment

KEY FACTS



1,386

Total Population



\$262,609

Median Home Value



103

Businesses



2,087

Daytime Population



38.9

Median
Age



-0.25%

2024-2029
Pop Growth
Rate




\$39,172

Per Capita
Income



2.7

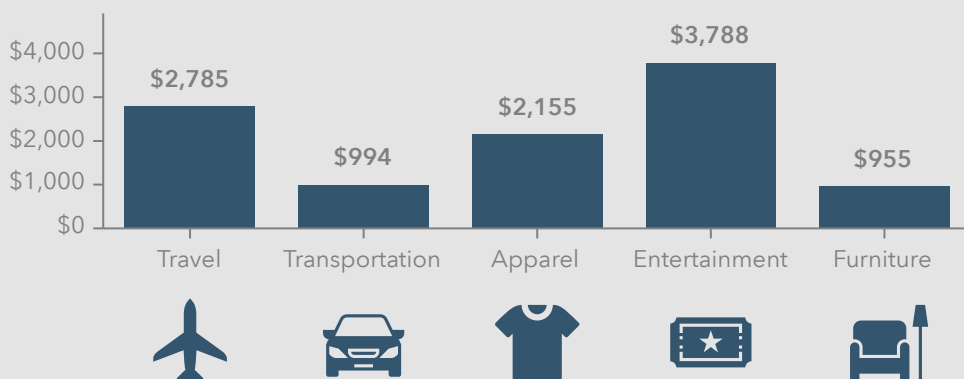
Avg Household
Size



\$92,712

Median Household
Income

KEY SPENDING FACTS



Source: This infographic contains data provided by Esri (2024, 2029), Esri-Data Axle (2024), Esri-U.S. BLS (2024).

© 2025 Esri

Spending facts are average annual dollars per household

13356 Miller Rd, Walker, Louisiana, 70785
Ring of 3 miles



Middleburg

Dominant Tapestry Segment

KEY FACTS



21,765

Total Population



\$242,690

Median Home Value



588

Businesses



16,868

Daytime Population



35.1

Median Age



1.33%

2024-2029
Pop Growth
Rate



\$34,837

Per Capita
Income



2.7

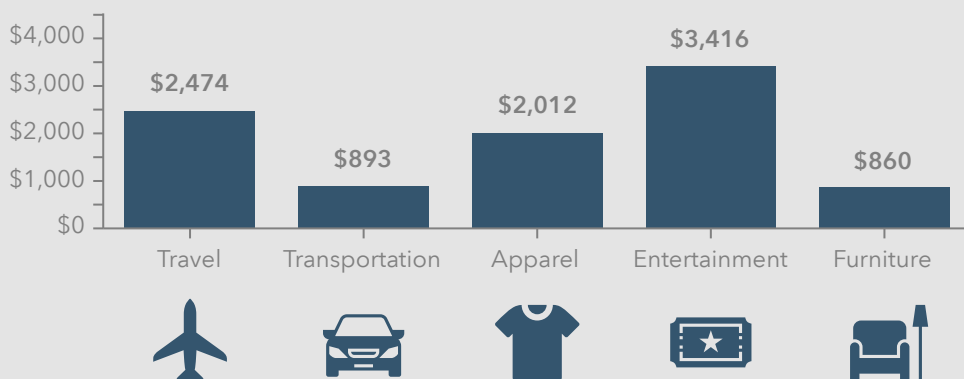
Avg Household
Size



\$81,280

Median Household
Income

KEY SPENDING FACTS



Source: This infographic contains data provided by Esri (2024, 2029), Esri-Data Axle (2024), Esri-U.S. BLS (2024).

© 2025 Esri

Spending facts are average annual dollars per household

13356 Miller Rd, Walker, Louisiana, 70785
Ring of 5 miles



Middleburg

Dominant Tapestry Segment

KEY FACTS



55,017

Total Population



\$238,428

Median Home Value



1,173

Businesses



40,594

Daytime Population



35.5

Median Age



1.47%

2024-2029
Pop Growth
Rate




\$34,028

Per Capita
Income



2.7

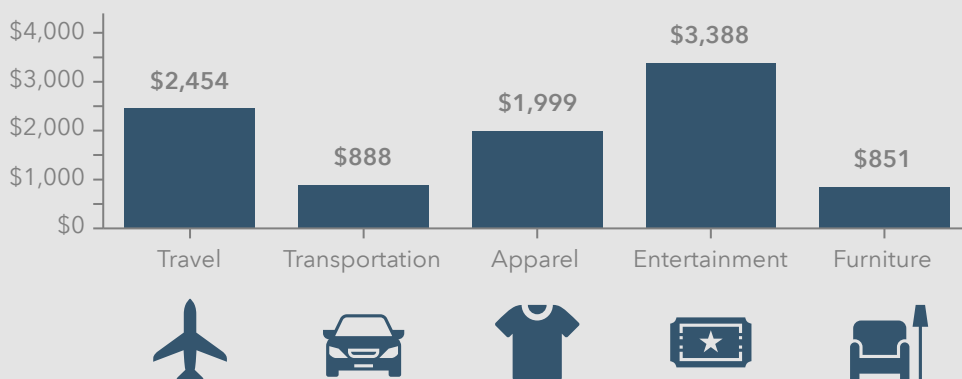
Avg Household
Size



\$79,422

Median Household
Income

KEY SPENDING FACTS



Source: This infographic contains data provided by Esri (2024, 2029), Esri-Data Axle (2024), Esri-U.S. BLS (2024).

© 2025 Esri

Spending facts are average annual dollars per household