

5810 Main St, Zachary, Louisiana, 70791
Ring of 1 mile

Old and Newcomers

Dominant Tapestry
Segment

KEY FACTS



3,075

Total Population



\$236,515

Median Home Value



393

Businesses



5,311

Daytime Population



39.9

Median
Age



2.14%

2024-2029
Pop Growth
Rate



\$30,745

Per Capita
Income



2.3

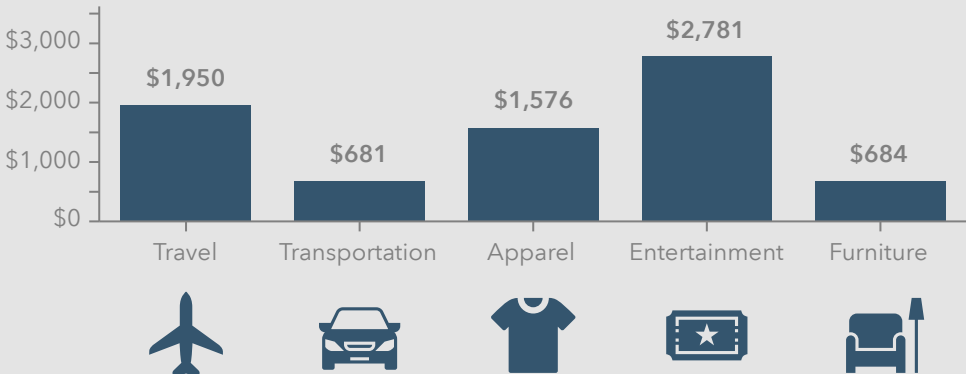
Avg Household
Size



\$62,217

Median Household
Income

KEY SPENDING FACTS



esri®

Source: This infographic contains data provided by Esri (2024, 2029), Esri-Data Axle (2024), Esri-U.S. BLS (2024).

© 2025 Esri

Spending facts are average annual dollars per household

5810 Main St, Zachary, Louisiana, 70791
Ring of 3 miles



Workday Drive

Dominant Tapestry Segment

KEY FACTS



17,423

Total Population



\$267,878

Median Home Value



726

Businesses



14,397

Daytime Population



36.8

Median Age



0.34%

2024-2029
Pop Growth Rate



\$38,161

Per Capita Income



2.8

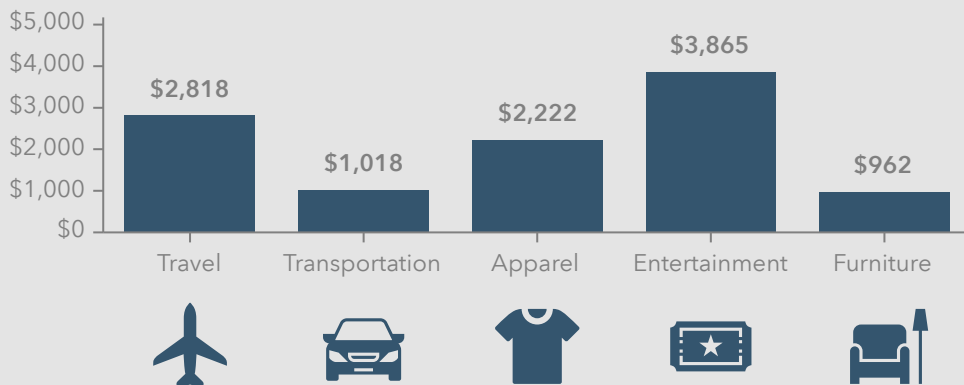
Avg Household Size



\$86,793

Median Household Income

KEY SPENDING FACTS



Source: This infographic contains data provided by Esri (2024, 2029), Esri-Data Axle (2024), Esri-U.S. BLS (2024).

© 2025 Esri

Spending facts are average annual dollars per household

5810 Main St, Zachary, Louisiana, 70791
Ring of 5 miles



Family Foundations

Dominant Tapestry
Segment

KEY FACTS



36,497

Total Population



\$247,614

Median Home Value



1,248

Businesses



28,079

Daytime Population



37.3

Median
Age



-0.04%

2024-2029
Pop Growth
Rate



\$34,596

Per Capita
Income



2.7

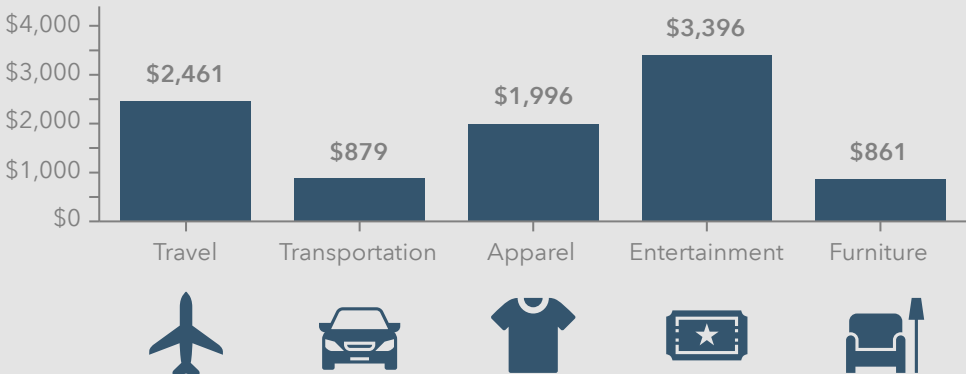
Avg Household
Size



\$75,235

Median Household
Income

KEY SPENDING FACTS



esri®

Source: This infographic contains data provided by Esri (2024, 2029), Esri-Data Axle (2024), Esri-U.S. BLS (2024).

© 2025 Esri

Spending facts are average annual dollars per household