

5243 Cypress St, West Monroe, Louisiana, 71291
Ring of 1 mile



Moderate Metros (C6)

Dominant Tapestry
Segment

KEY FACTS



5,039

Total Population



\$243,882

Median Home Value



234

Businesses



4,226

Daytime Population



36.6

Median
Age



0.1%

2025-2030
Pop Growth
Rate



\$36,541

Per Capita
Income



2.3

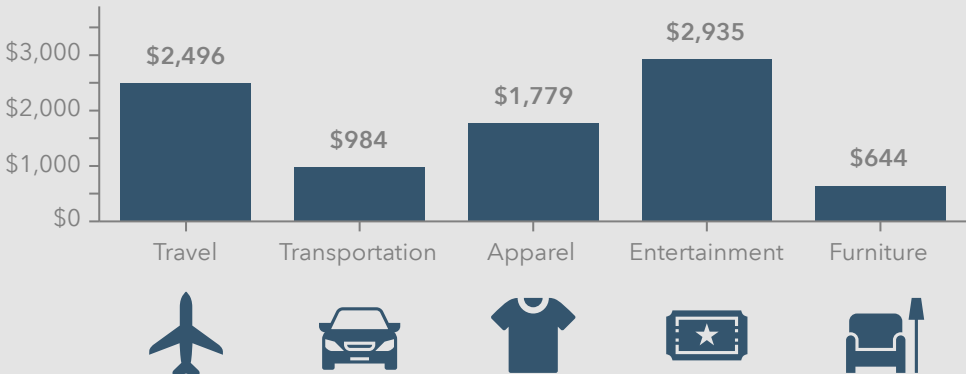
Avg Household
Size



\$73,579

Median Household
Income

KEY SPENDING FACTS



Source: This infographic contains data provided by Esri
(2025, 2030), Esri-Data Axle (2025), Esri-U.S. BLS (2025).

© 2025 Esri

Spending facts are average annual dollars per household

5243 Cypress St, West Monroe, Louisiana, 71291
Ring of 3 miles



Moderate Metros (C6)

Dominant Tapestry
Segment

KEY FACTS



30,976

Total Population



\$217,484

Median Home Value



1,657

Businesses



32,476

Daytime Population



38.5

Median
Age



-0.2%

2025-2030
Pop Growth
Rate



\$34,311

Per Capita
Income



2.4

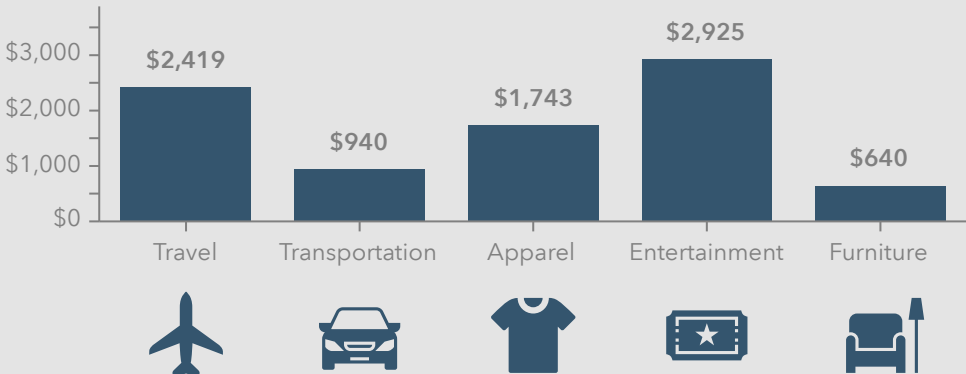
Avg Household
Size



\$62,786

Median Household
Income

KEY SPENDING FACTS



esri®

Source: This infographic contains data provided by Esri
(2025, 2030), Esri-Data Axle (2025), Esri-U.S. BLS (2025).

© 2025 Esri

Spending facts are average annual dollars per household

5243 Cypress St, West Monroe, Louisiana, 71291
Ring of 5 miles



Moderate Metros (C6)

Dominant Tapestry
Segment

KEY FACTS



58,574

Total Population



\$225,570

Median Home Value



4,133

Businesses



68,929

Daytime Population



38.8

Median
Age



-0.3%

2025-2030
Pop Growth
Rate



\$36,122

Per Capita
Income



2.3

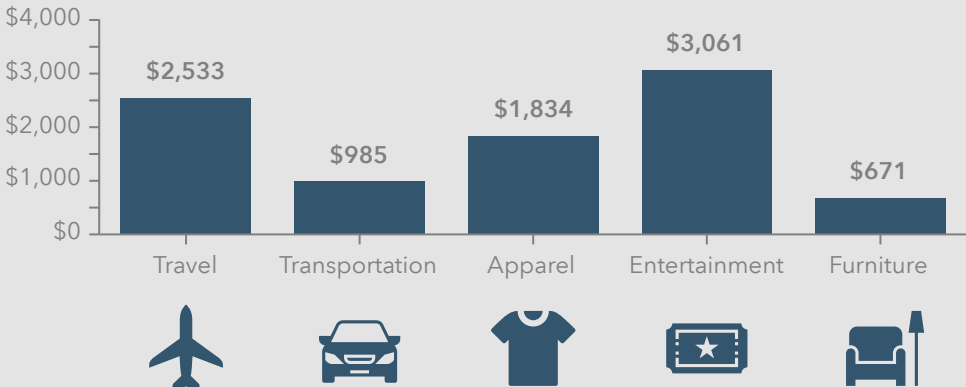
Avg Household
Size



\$61,908

Median Household
Income

KEY SPENDING FACTS



Source: This infographic contains data provided by Esri
(2025, 2030), Esri-Data Axle (2025), Esri-U.S. BLS (2025).

© 2025 Esri

Spending facts are average annual dollars per household