

100 Lakehaven Dr, Gonzales, Louisiana, 70737  
Ring of 1 mile



## Southern Satellites (I6)

Dominant Tapestry  
Segment

### KEY FACTS



1,280

Total Population



\$301,471

Median Home Value



21

Businesses



1,079

Daytime Population



36.0

Median  
Age



1.2%

2025-2030  
Pop Growth  
Rate



\$40,535

Per Capita  
Income



2.4

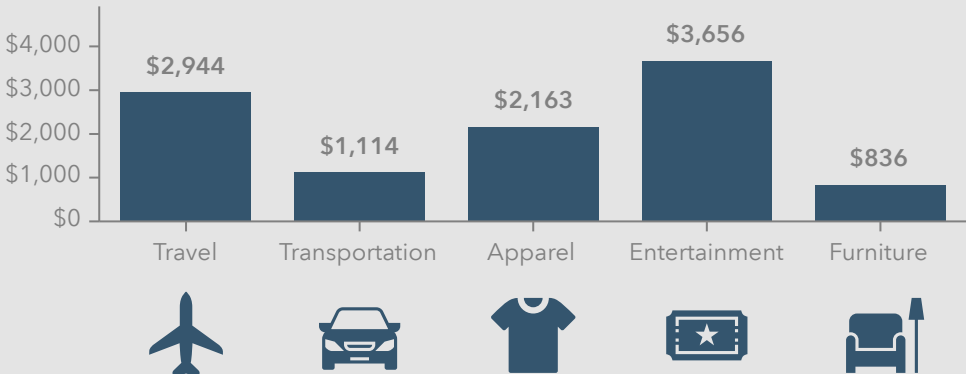
Avg Household  
Size



\$73,242

Median Household  
Income

### KEY SPENDING FACTS



**Source:** This infographic contains data provided by Esri  
(2025, 2030), Esri-Data Axle (2025), Esri-U.S. BLS (2025).

© 2025 Esri

Spending facts are average annual dollars per household

100 Lakehaven Dr, Gonzales, Louisiana, 70737  
Ring of 3 miles



## Southern Satellites (I6)

Dominant Tapestry  
Segment

### KEY FACTS



18,375

Total Population



\$279,054

Median Home Value



953

Businesses



21,809

Daytime Population



37.9

Median  
Age



1.3%

2025-2030  
Pop Growth  
Rate



\$42,327

Per Capita  
Income



2.5

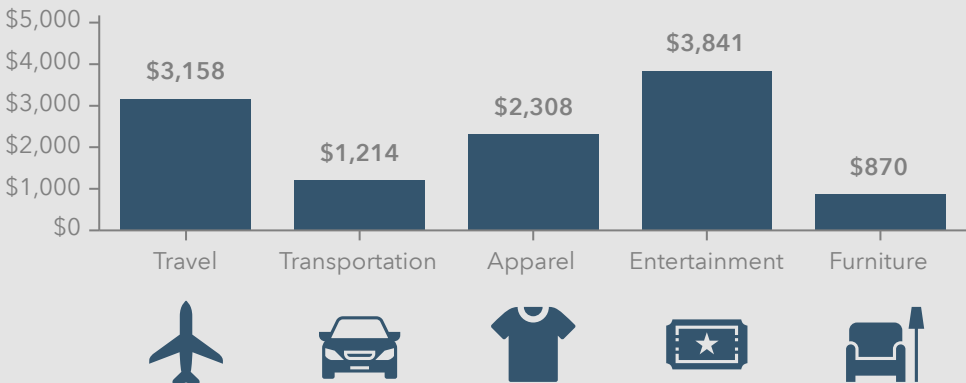
Avg Household  
Size



\$82,072

Median Household  
Income

### KEY SPENDING FACTS



**Source:** This infographic contains data provided by Esri  
(2025, 2030), Esri-Data Axle (2025), Esri-U.S. BLS (2025).

© 2025 Esri

Spending facts are average annual dollars per household

100 Lakehaven Dr, Gonzales, Louisiana, 70737  
Ring of 5 miles



## Southern Satellites (I6)

Dominant Tapestry  
Segment

### KEY FACTS



35,919

Total Population



\$265,107

Median Home Value



1,925

Businesses



43,120

Daytime Population



37.9

Median  
Age



1.2%

2025-2030  
Pop Growth  
Rate



\$39,231

Per Capita  
Income



2.6

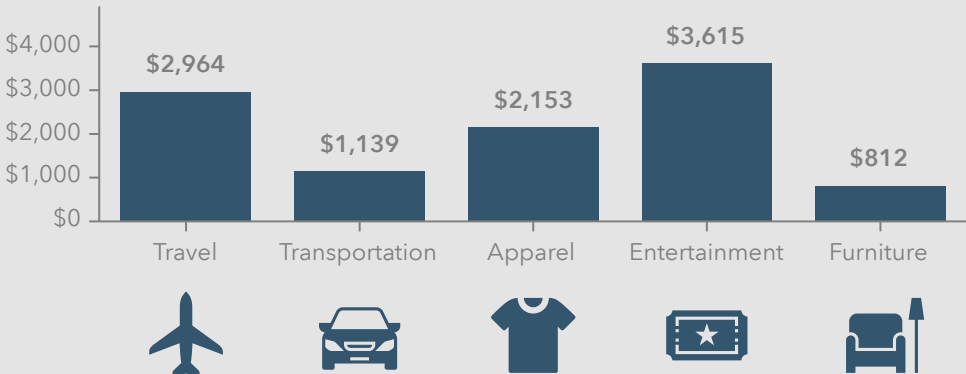
Avg Household  
Size



\$78,507

Median Household  
Income

### KEY SPENDING FACTS



**Source:** This infographic contains data provided by Esri  
(2025, 2030), Esri-Data Axle (2025), Esri-U.S. BLS (2025).

© 2025 Esri

Spending facts are average annual dollars per household