Demographic and Income Profile

9335 Interline Ave, Baton Rouge, Louisiana, 70809

Ring: 1 mile radius

Summary	Census 2020	2026	2031
Total Population	7,972	7,927	7,943
Total Households	3,688	3,782	3,853
Family Households	1,849	1,807	1,813
Average Household Size	2.08	2.02	1.98
Owner Occupied Housing Units	2,090	2,147	2,195
Renter Occupied Housing Units	1,598	1,635	1,658
Median Age	39.4	40.4	41.9

Trends 2026 - 2031	Area	State	National
Population	0.00%	0.00%	0.50%
Households	0.40%	0.30%	0.70%
Family Population	0.10%	0.10%	0.60%
Owner Occupied Housing Units	0.40%	0.50%	0.00%
Median Household Income	1.40%	2.60%	3.10%

Population by Age	Census 2020		2026		2031	
	Number	Percent	Number	Percent	Number	Percent
0-4	449	5.6%	433	5.5%	405	5.1%
5-9	405	5.1%	438	5.5%	403	5.1%
10-14	367	4.6%	377	4.8%	411	5.2%
15-19	354	4.4%	375	4.7%	387	4.9%
20-24	490	6.2%	495	6.2%	525	6.6%
25-29	705	8.8%	503	6.3%	539	6.8%
30-34	673	8.4%	653	8.2%	454	5.7%
35-39	614	7.7%	642	8.1%	614	7.7%
40-44	438	5.5%	617	7.8%	611	7.7%
45-49	382	4.8%	459	5.8%	614	7.7%
50-54	401	5.0%	365	4.6%	443	5.6%
55-59	446	5.6%	401	5.1%	366	4.6%
60-64	473	5.9%	393	5.0%	379	4.8%
65-69	493	6.2%	431	5.4%	386	4.9%
70-74	433	5.4%	436	5.5%	397	5.0%
75-79	319	4.0%	384	4.8%	395	5.0%
80-84	251	3.1%	253	3.2%	322	4.0%
Age 85+	280	3.5%	271	3.4%	293	3.7%

Source: Esri forecasts for 2026 and 2031. U.S. Census Bureau 2020 decennial Census data.

© 2026 Esri

Households by Income	2026		2031	
	Number	Percent	Number	Percent
<$10,000	195	5.2%	164	4.3%
$10,000-14,999	72	1.9%	60	1.6%
$15,000-19,999	57	1.5%	45	1.2%
$20,000-24,999	141	3.7%	115	3.0%
$25,000-29,999	115	3.0%	95	2.5%
$30,000-34,999	36	0.9%	31	0.8%
$35,000-39,999	125	3.3%	107	2.8%
$40,000-44,999	90	2.4%	80	2.1%
$45,000-49,999	126	3.3%	112	2.9%
$50,000-59,999	267	7.1%	245	6.4%
$60,000-74,999	309	8.2%	306	7.9%
$75,000-99,999	831	22.0%	847	22.0%
$100,000-124,999	497	13.1%	539	14.0%
$125,000-149,999	235	6.2%	265	6.9%
$150,000-199,999	315	8.3%	367	9.5%
$200,000-249,999	100	2.6%	135	3.5%
$250,000-299,999	72	1.9%	114	3.0%
$300,000-399,999	64	1.7%	58	1.5%
$400,000-499,999	48	1.3%	50	1.3%
$500,000+	86	2.3%	118	3.1%
Median Household Income	$83,551	-	$89,669	-
Average Household Income	$117,710	-	$133,987	-
Per Capita Income	$56,698	-	$65,588	-

Race and Ethnicity	Census 2020		2026		2031	
	Number	Percent	Number	Percent	Number	Percent
White Alone	5,038	63.2%	4,810	60.7%	4,616	58.1%
Black Alone	1,833	23.0%	1,926	24.3%	2,037	25.6%
American Indian	23	0.3%	37	0.5%	36	0.5%
Asian Alone	298	3.7%	326	4.1%	359	4.5%
Pacific Islander	2	0.0%	2	0.0%	2	0.0%
Some Other Race	270	3.4%	311	3.9%	333	4.2%
Two or More Races	508	6.4%	516	6.5%	560	7.0%
Hispanic (Any Race)	565	7.1%	607	7.7%	659	8.3%

Source: Esri forecasts for 2026 and 2031. U.S. Census Bureau 2020 decennial Census data.

© 2026 Esri

Key Indicators for 2026

7,927
Total Population

3,782
Total Households

2.02
Average Household Size

40.4
Median Age

13.9K
Daytime Population

Trends: 2026 - 2031 Annual Rate

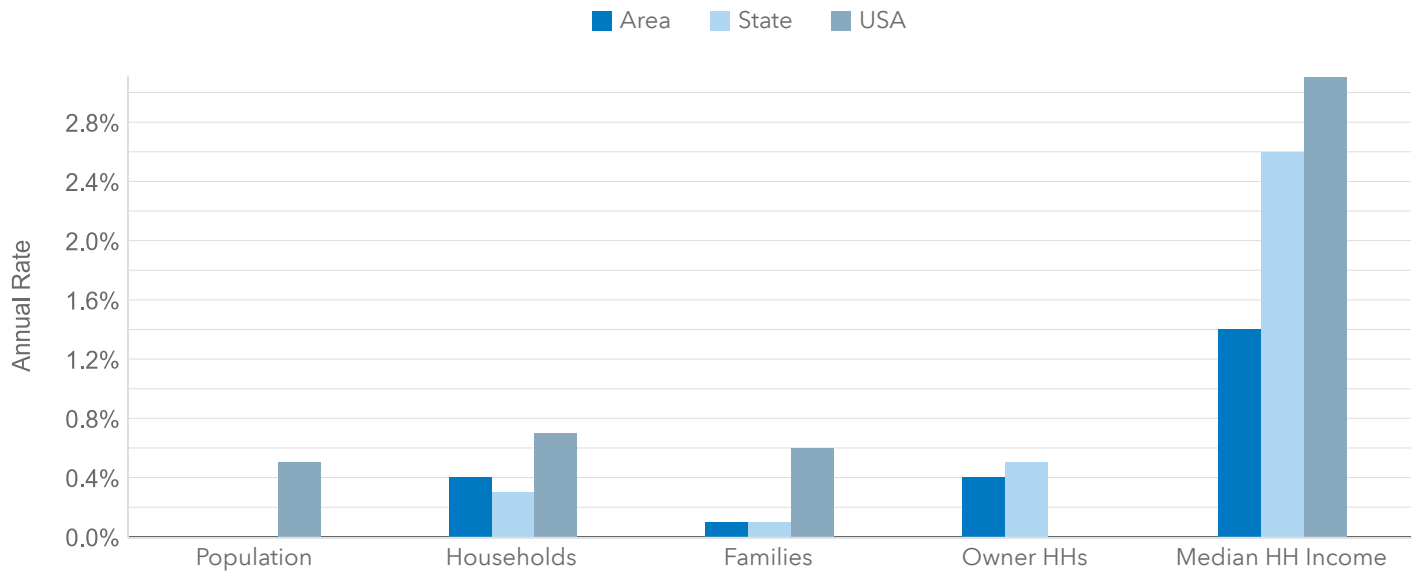

Population by Age

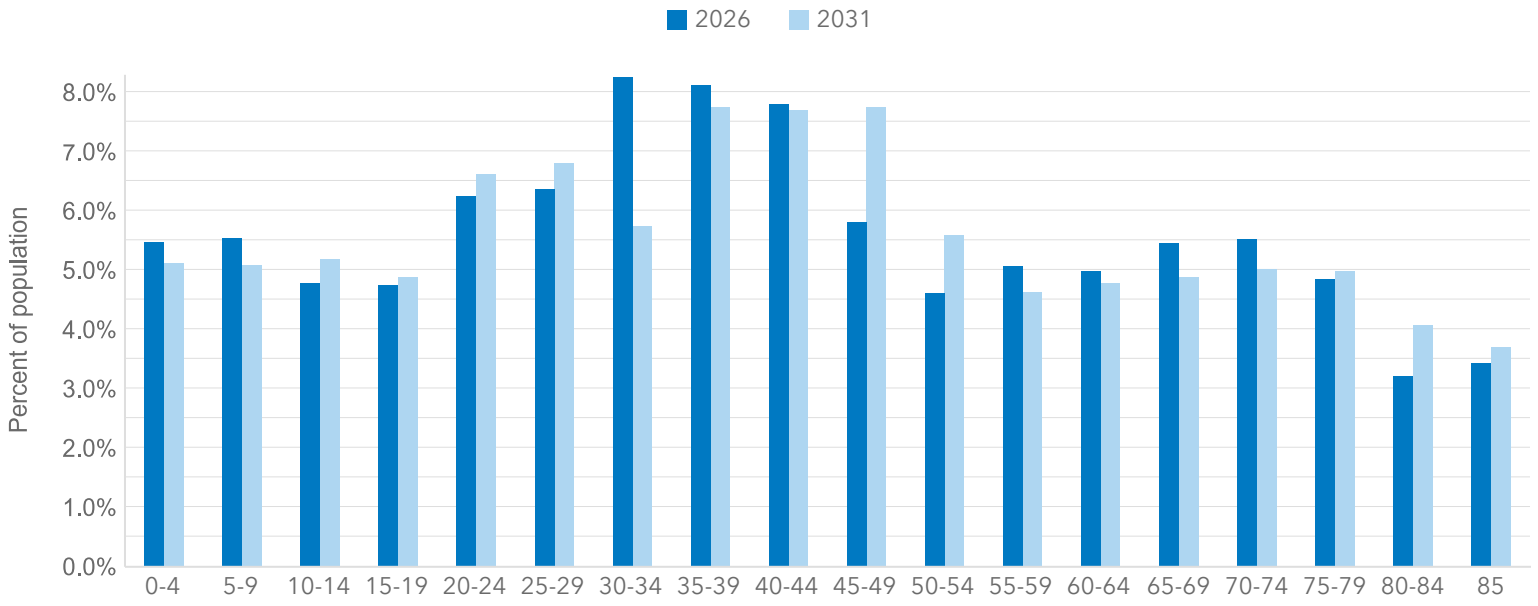

Source: Esri forecasts for 2026 and 2031. U.S. Census Bureau 2020 decennial Census data.

© 2026 Esri

Key Indicators for 2026

$83.6K
Median Household Income

$192K
Median Net Worth

89
Wealth Index

111
Housing Affordability Index

62.7
Diversity Index

Households by Income for 2026

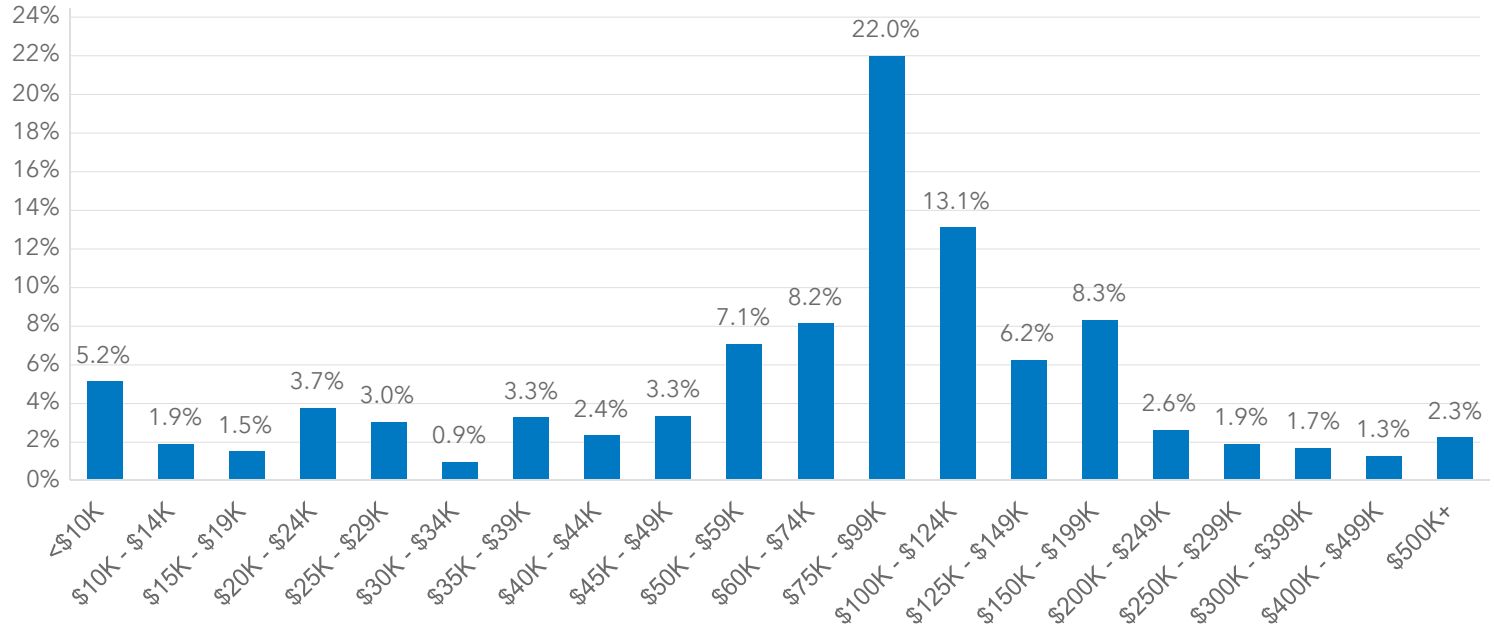

Population by Race

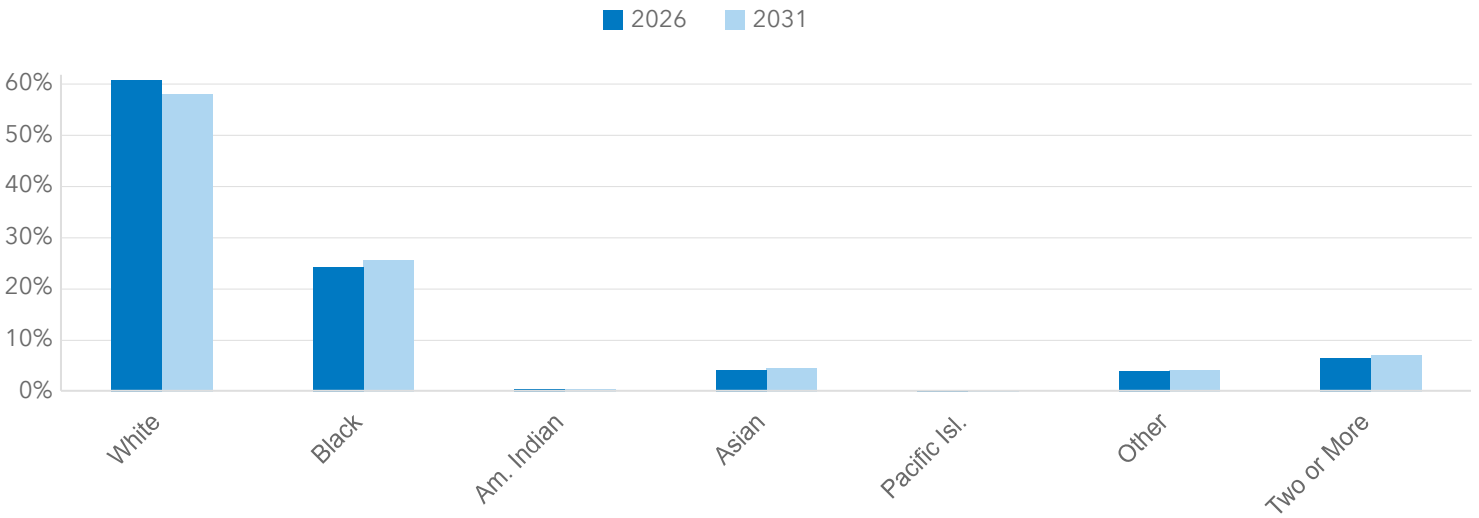

Source: Esri forecasts for 2026 and 2031. U.S. Census Bureau 2020 decennial Census data.

© 2026 Esri

Demographic and Income Profile

9335 Interline Ave, Baton Rouge, Louisiana, 70809

Ring: 3 mile radius

Summary	Census 2020	2026	2031
Total Population	73,938	72,892	72,599
Total Households	32,799	33,312	33,750
Family Households	17,893	17,311	17,270
Average Household Size	2.21	2.15	2.11
Owner Occupied Housing Units	17,060	17,382	17,711
Renter Occupied Housing Units	15,739	15,930	16,039
Median Age	37.8	38.8	40.2

Trends 2026 - 2031	Area	State	National
Population	-0.10%	0.00%	0.50%
Households	0.30%	0.30%	0.70%
Family Population	0.00%	0.10%	0.60%
Owner Occupied Housing Units	0.40%	0.50%	0.00%
Median Household Income	2.20%	2.60%	3.10%

Population by Age	Census 2020		2026		2031	
	Number	Percent	Number	Percent	Number	Percent
0-4	4,489	6.1%	4,210	5.8%	4,026	5.5%
5-9	4,216	5.7%	4,263	5.8%	3,864	5.3%
10-14	4,188	5.7%	3,923	5.4%	3,982	5.5%
15-19	3,847	5.2%	4,155	5.7%	3,997	5.5%
20-24	5,100	6.9%	4,780	6.6%	5,166	7.1%
25-29	6,370	8.6%	5,252	7.2%	5,043	7.0%
30-34	5,839	7.9%	5,738	7.9%	4,657	6.4%
35-39	5,280	7.1%	5,443	7.5%	5,362	7.4%
40-44	4,417	6.0%	5,114	7.0%	5,179	7.1%
45-49	3,926	5.3%	4,356	6.0%	4,995	6.9%
50-54	3,957	5.3%	3,779	5.2%	4,190	5.8%
55-59	4,218	5.7%	3,682	5.0%	3,506	4.8%
60-64	4,432	6.0%	3,783	5.2%	3,590	4.9%
65-69	4,157	5.6%	3,885	5.3%	3,482	4.8%
70-74	3,402	4.6%	3,756	5.2%	3,601	5.0%
75-79	2,448	3.3%	2,922	4.0%	3,328	4.6%
80-84	1,727	2.3%	1,906	2.6%	2,390	3.3%
Age 85+	1,925	2.6%	1,946	2.7%	2,243	3.1%

Source: Esri forecasts for 2026 and 2031. U.S. Census Bureau 2020 decennial Census data.

© 2026 Esri

Households by Income	2026		2031	
	Number	Percent	Number	Percent
<$10,000	2,581	7.8%	2,200	6.5%
$10,000-14,999	1,016	3.0%	877	2.6%
$15,000-19,999	864	2.6%	709	2.1%
$20,000-24,999	1,378	4.1%	1,147	3.4%
$25,000-29,999	1,238	3.7%	1,039	3.1%
$30,000-34,999	813	2.4%	711	2.1%
$35,000-39,999	1,522	4.6%	1,396	4.1%
$40,000-44,999	792	2.4%	728	2.2%
$45,000-49,999	931	2.8%	849	2.5%
$50,000-59,999	2,470	7.4%	2,301	6.8%
$60,000-74,999	3,202	9.6%	3,126	9.3%
$75,000-99,999	4,705	14.1%	4,808	14.3%
$100,000-124,999	3,698	11.1%	4,026	11.9%
$125,000-149,999	2,005	6.0%	2,270	6.7%
$150,000-199,999	2,225	6.7%	2,608	7.7%
$200,000-249,999	993	3.0%	1,350	4.0%
$250,000-299,999	722	2.2%	1,129	3.4%
$300,000-399,999	704	2.1%	647	1.9%
$400,000-499,999	487	1.5%	506	1.5%
$500,000+	966	2.9%	1,324	3.9%
Median Household Income	$74,145	-	$82,682	-
Average Household Income	$109,320	-	$125,861	-
Per Capita Income	$50,510	-	$59,123	-

Race and Ethnicity	Census 2020		2026		2031	
	Number	Percent	Number	Percent	Number	Percent
White Alone	37,376	50.5%	35,225	48.3%	33,542	46.2%
Black Alone	25,054	33.9%	25,452	34.9%	26,132	36.0%
American Indian	238	0.3%	405	0.6%	391	0.5%
Asian Alone	3,491	4.7%	3,768	5.2%	4,059	5.6%
Pacific Islander	17	0.0%	17	0.0%	17	0.0%
Some Other Race	3,390	4.6%	3,723	5.1%	3,860	5.3%
Two or More Races	4,373	5.9%	4,302	5.9%	4,600	6.3%
Hispanic (Any Race)	6,414	8.7%	6,723	9.2%	7,072	9.7%

Source: Esri forecasts for 2026 and 2031. U.S. Census Bureau 2020 decennial Census data.

© 2026 Esri

Key Indicators for 2026

72.9K
Total Population

33.3K
Total Households

2.15
Average Household Size

38.8
Median Age

125K
Daytime Population

Trends: 2026 - 2031 Annual Rate

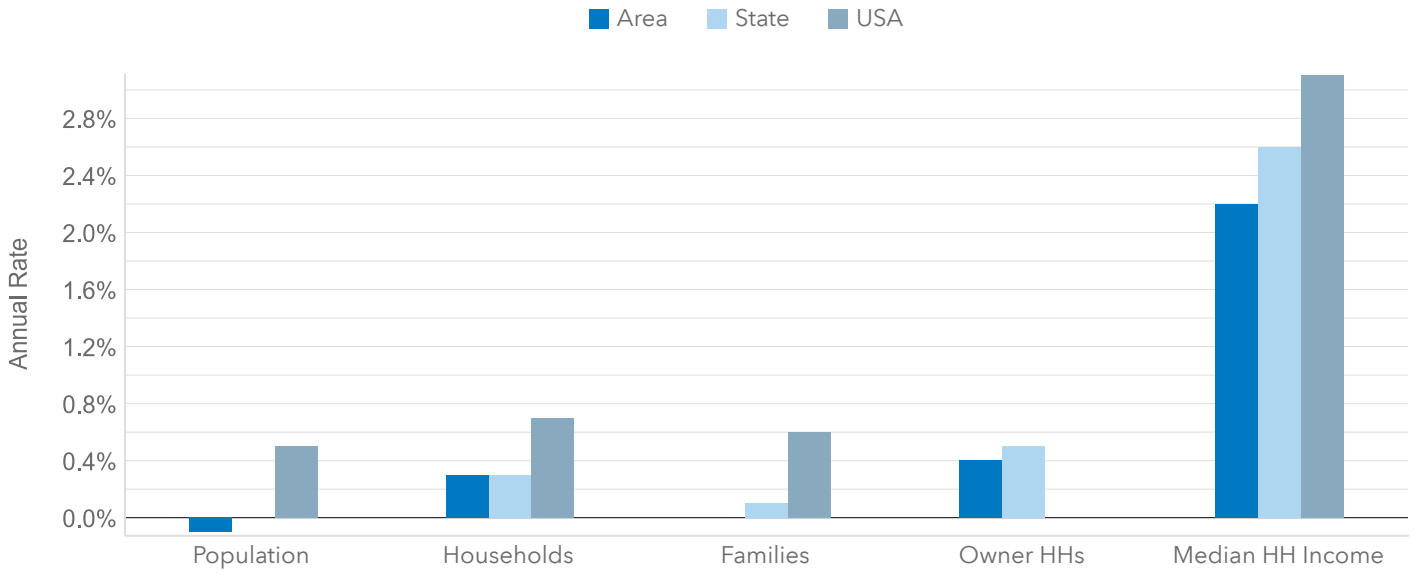

Population by Age

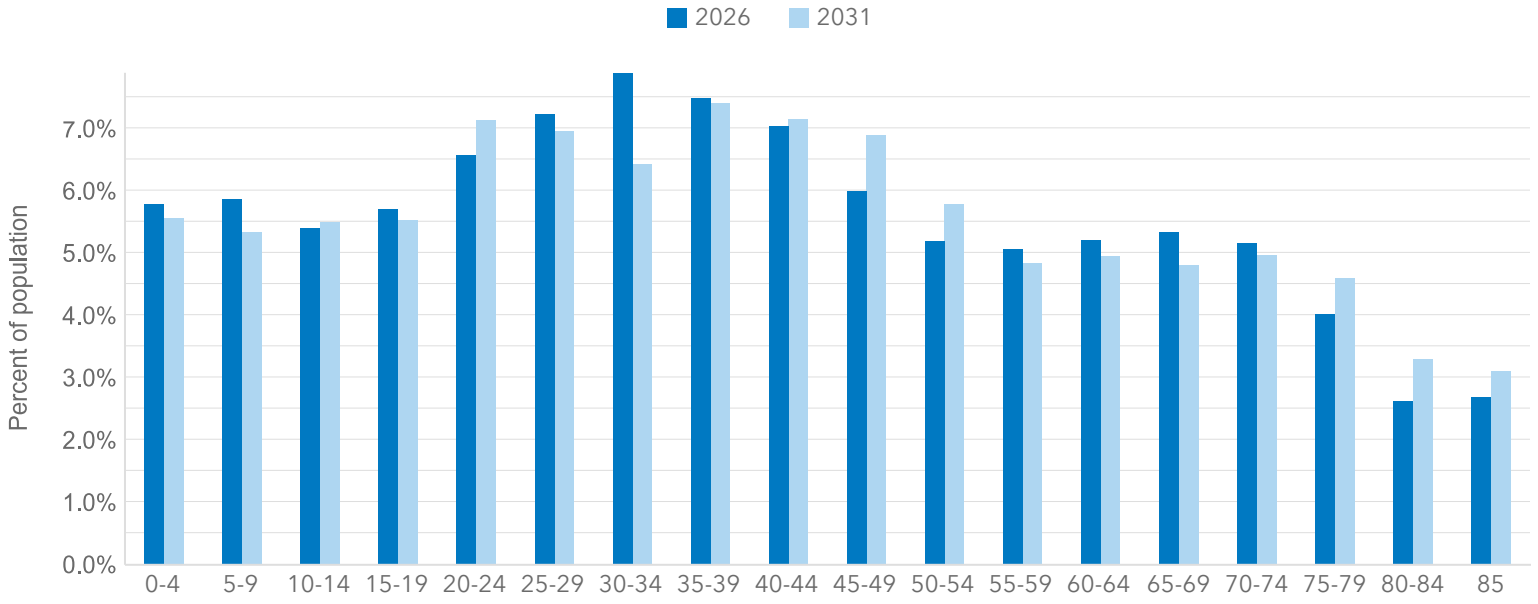

Source: Esri forecasts for 2026 and 2031. U.S. Census Bureau 2020 decennial Census data.

© 2026 Esri

Key Indicators for 2026

$74.1K
Median Household Income

$151K
Median Net Worth

86
Wealth Index

100
Housing Affordability Index

69.7
Diversity Index

Households by Income for 2026

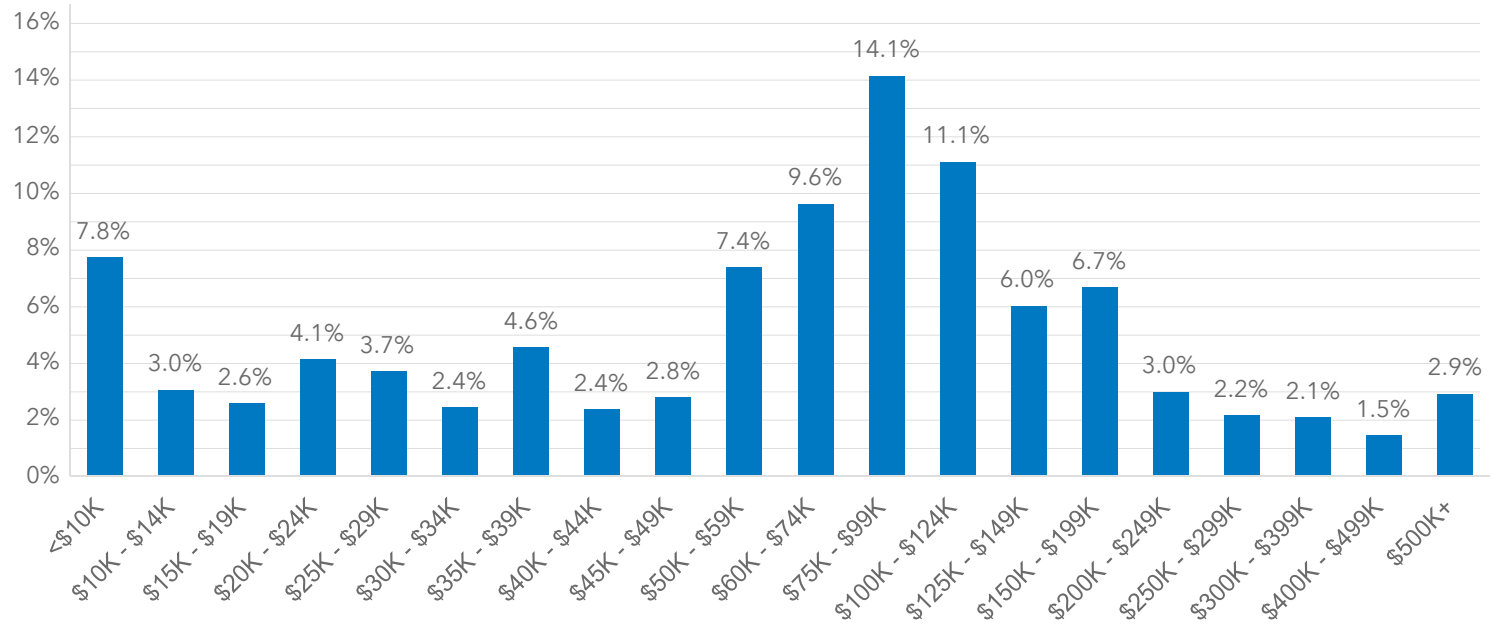

Population by Race

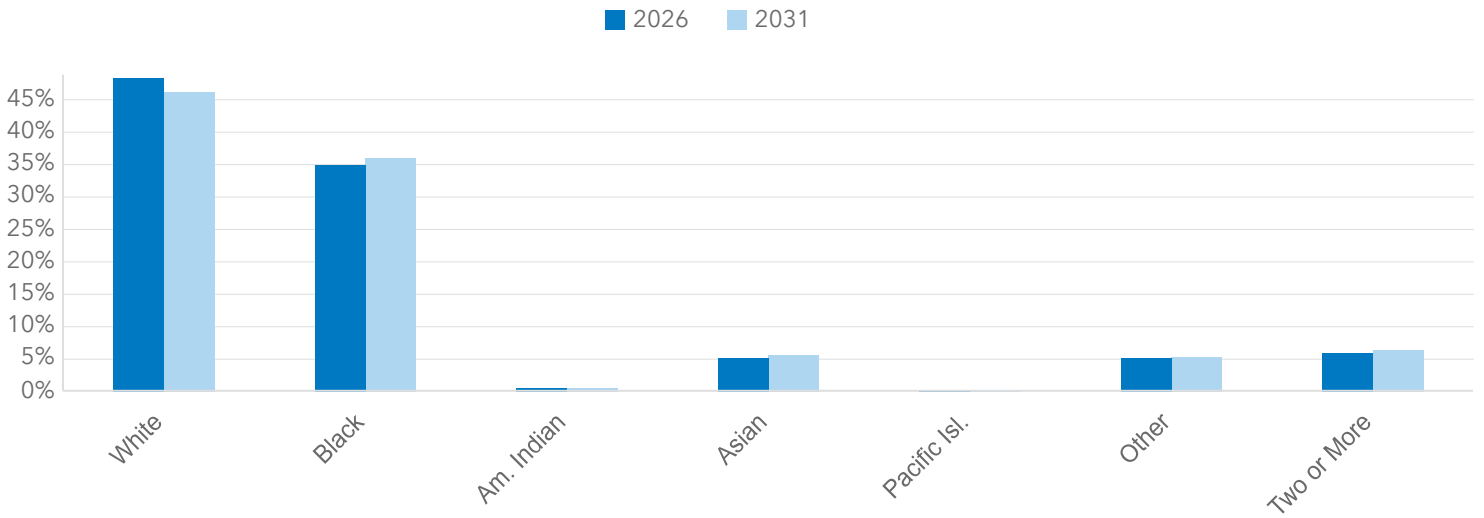

Source: Esri forecasts for 2026 and 2031. U.S. Census Bureau 2020 decennial Census data.

© 2026 Esri

Demographic and Income Profile

9335 Interline Ave, Baton Rouge, Louisiana, 70809

Ring: 5 mile radius

Summary	Census 2020	2026	2031
Total Population	211,332	209,965	209,981
Total Households	90,014	92,095	93,695
Family Households	52,423	51,375	51,539
Average Household Size	2.32	2.25	2.21
Owner Occupied Housing Units	50,589	52,065	53,295
Renter Occupied Housing Units	39,425	40,030	40,400
Median Age	37.2	38.2	39.4

Trends 2026 - 2031	Area	State	National
Population	0.00%	0.00%	0.50%
Households	0.30%	0.30%	0.70%
Family Population	0.10%	0.10%	0.60%
Owner Occupied Housing Units	0.50%	0.50%	0.00%
Median Household Income	2.30%	2.60%	3.10%

Population by Age	Census 2020		2026		2031	
	Number	Percent	Number	Percent	Number	Percent
0-4	12,942	6.1%	12,247	5.8%	11,811	5.6%
5-9	12,484	5.9%	12,600	6.0%	11,552	5.5%
10-14	12,582	6.0%	11,674	5.6%	11,954	5.7%
15-19	12,342	5.8%	12,173	5.8%	11,614	5.5%
20-24	15,788	7.5%	14,557	6.9%	14,828	7.1%
25-29	17,338	8.2%	16,007	7.6%	14,833	7.1%
30-34	15,779	7.5%	16,279	7.8%	14,697	7.0%
35-39	14,795	7.0%	14,811	7.0%	15,399	7.3%
40-44	12,568	6.0%	14,259	6.8%	14,161	6.7%
45-49	11,552	5.5%	12,300	5.9%	13,873	6.6%
50-54	11,742	5.6%	11,188	5.3%	11,992	5.7%
55-59	12,512	5.9%	10,998	5.2%	10,497	5.0%
60-64	12,917	6.1%	11,362	5.4%	10,714	5.1%
65-69	11,903	5.6%	11,555	5.5%	10,613	5.0%
70-74	9,381	4.4%	10,491	5.0%	10,400	5.0%
75-79	6,198	2.9%	8,032	3.8%	9,121	4.3%
80-84	4,096	1.9%	4,888	2.3%	6,472	3.1%
Age 85+	4,414	2.1%	4,544	2.2%	5,449	2.6%

Source: Esri forecasts for 2026 and 2031. U.S. Census Bureau 2020 decennial Census data.

© 2026 Esri

Households by Income	2026		2031	
	Number	Percent	Number	Percent
<$10,000	7,935	8.6%	6,836	7.3%
$10,000-14,999	3,093	3.4%	2,766	3.0%
$15,000-19,999	2,712	2.9%	2,276	2.4%
$20,000-24,999	3,664	4.0%	3,130	3.3%
$25,000-29,999	2,866	3.1%	2,447	2.6%
$30,000-34,999	2,266	2.5%	1,976	2.1%
$35,000-39,999	3,641	4.0%	3,288	3.5%
$40,000-44,999	1,994	2.2%	1,833	2.0%
$45,000-49,999	2,830	3.1%	2,634	2.8%
$50,000-59,999	6,877	7.5%	6,432	6.9%
$60,000-74,999	8,376	9.1%	8,131	8.7%
$75,000-99,999	12,402	13.5%	12,382	13.2%
$100,000-124,999	10,044	10.9%	10,870	11.6%
$125,000-149,999	5,820	6.3%	6,560	7.0%
$150,000-199,999	6,552	7.1%	7,803	8.3%
$200,000-249,999	3,043	3.3%	4,225	4.5%
$250,000-299,999	2,089	2.3%	3,352	3.6%
$300,000-399,999	2,020	2.2%	1,868	2.0%
$400,000-499,999	1,310	1.4%	1,380	1.5%
$500,000+	2,560	2.8%	3,508	3.7%
Median Household Income	$74,552	-	$83,652	-
Average Household Income	$109,777	-	$126,445	-
Per Capita Income	$48,176	-	$56,427	-

Race and Ethnicity	Census 2020		2026		2031	
	Number	Percent	Number	Percent	Number	Percent
White Alone	98,216	46.5%	94,295	44.9%	90,517	43.1%
Black Alone	82,480	39.0%	83,068	39.6%	84,883	40.4%
American Indian	668	0.3%	1,140	0.5%	1,095	0.5%
Asian Alone	9,032	4.3%	9,884	4.7%	10,698	5.1%
Pacific Islander	52	0.0%	52	0.0%	53	0.0%
Some Other Race	9,041	4.3%	9,749	4.6%	10,085	4.8%
Two or More Races	11,843	5.6%	11,777	5.6%	12,650	6.0%
Hispanic (Any Race)	17,339	8.2%	18,102	8.6%	19,050	9.1%

Source: Esri forecasts for 2026 and 2031. U.S. Census Bureau 2020 decennial Census data.

© 2026 Esri

Key Indicators for 2026

210K
Total Population

92.1K
Total Households

2.25
Average Household Size

38.2
Median Age

268K
Daytime Population

Trends: 2026 - 2031 Annual Rate

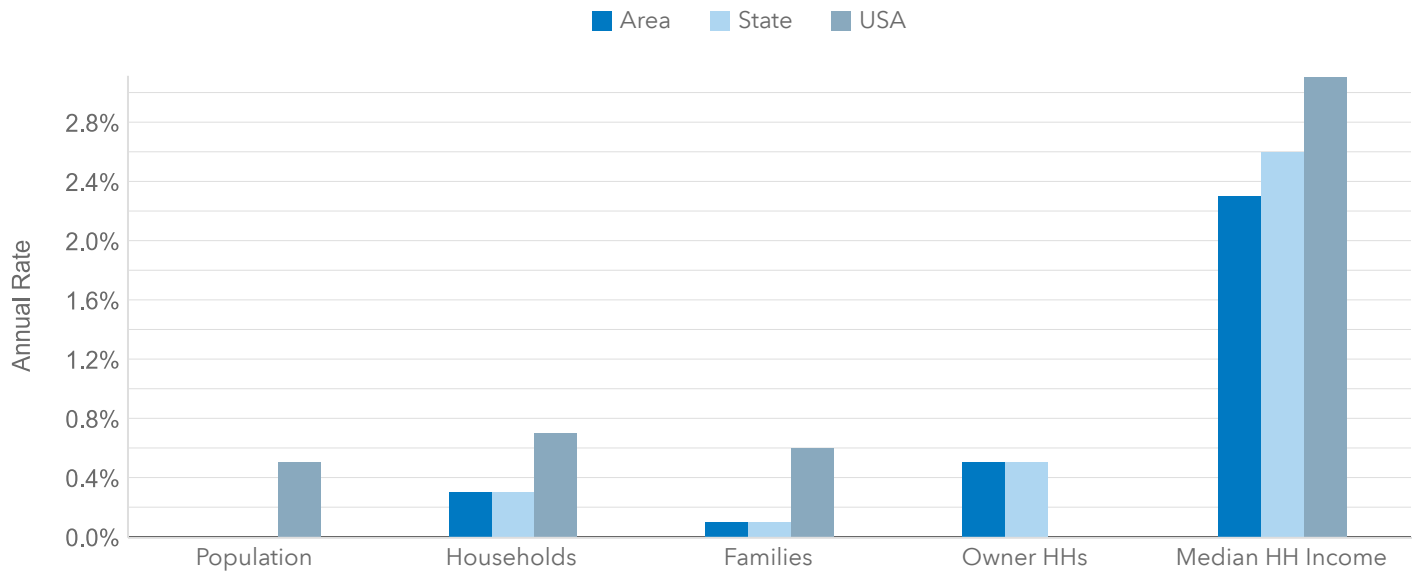

Population by Age

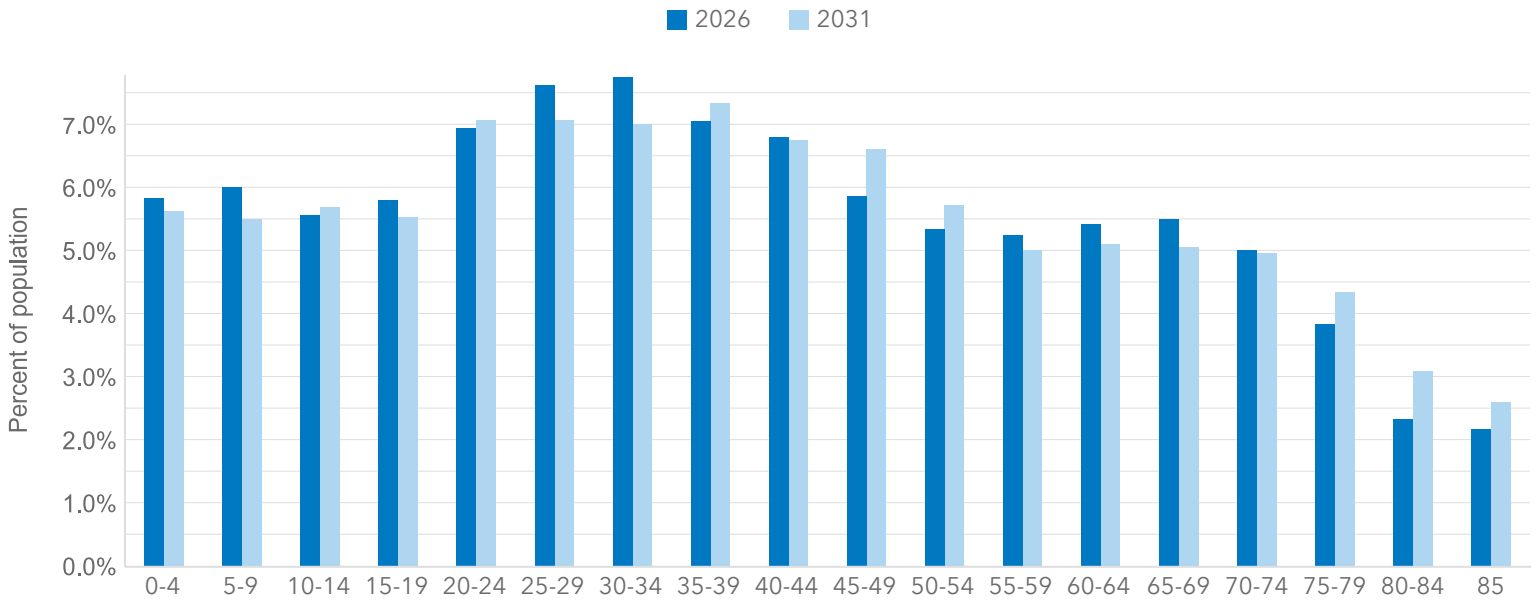

Source: Esri forecasts for 2026 and 2031. U.S. Census Bureau 2020 decennial Census data.

© 2026 Esri

Key Indicators for 2026

$74.6K
Median Household Income

$170K
Median Net Worth

87
Wealth Index

99
Housing Affordability Index

69.2
Diversity Index

Households by Income for 2026

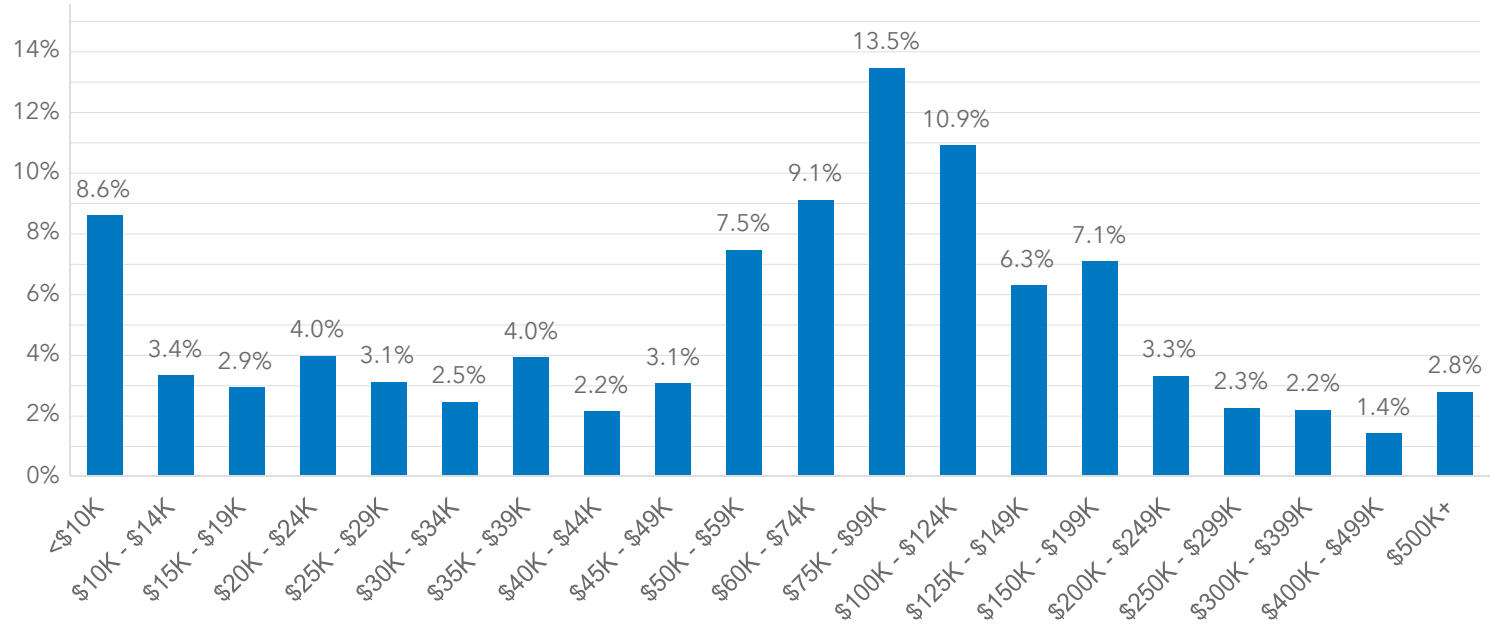

Population by Race

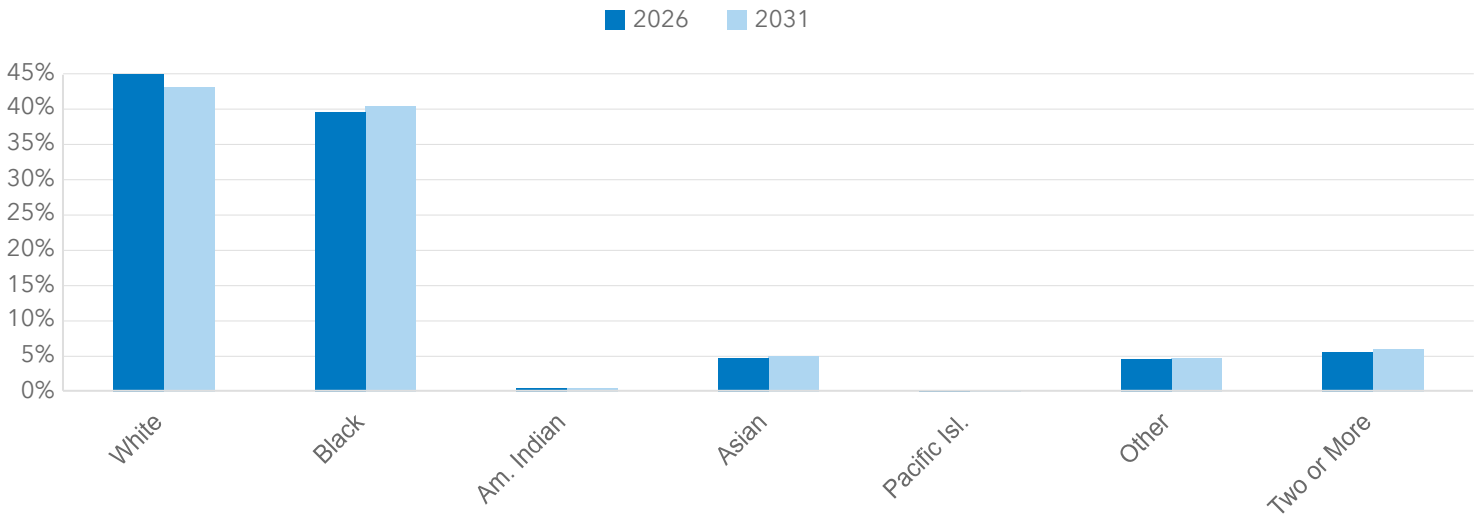

Source: Esri forecasts for 2026 and 2031. U.S. Census Bureau 2020 decennial Census data.

© 2026 Esri