

5725 Johnston St, Lafayette, Louisiana, 70503  
Ring of 1 mile

## Urban Chic

Dominant Tapestry Segment

### KEY FACTS



5,650

Total Population



\$289,969

Median Home Value



695

Businesses



10,763

Daytime Population



34.4

Median Age



-0.42%

2024-2029  
Pop Growth Rate




\$57,497

Per Capita Income



2.1

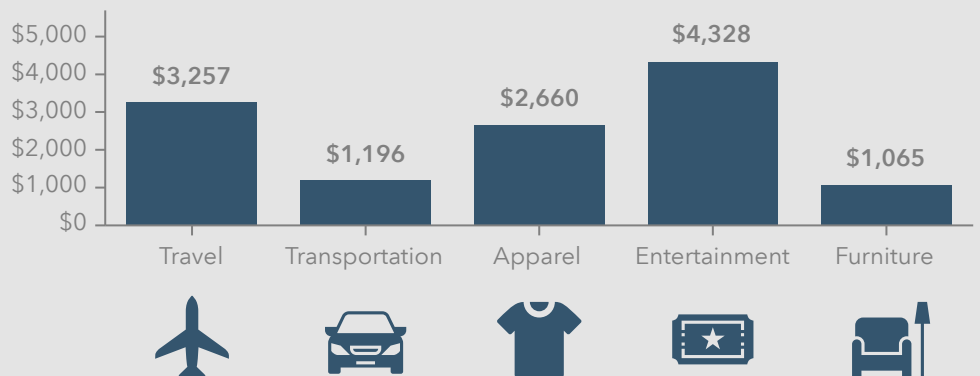
Avg Household Size



\$83,648

Median Household Income

### KEY SPENDING FACTS



Source: This infographic contains data provided by Esri (2024, 2029), Esri-Data Axle (2024), Esri-U.S. BLS (2024).

© 2025 Esri

Spending facts are average annual dollars per household

5725 Johnston St, Lafayette, Louisiana, 70503  
Ring of 3 miles



### In Style

Dominant Tapestry Segment

## KEY FACTS



59,724

Total Population



\$281,878

Median Home Value



3,673

Businesses



65,577

Daytime Population



38.4

Median Age



0.32%

2024-2029  
Pop Growth Rate



\$45,243

Per Capita Income



2.3

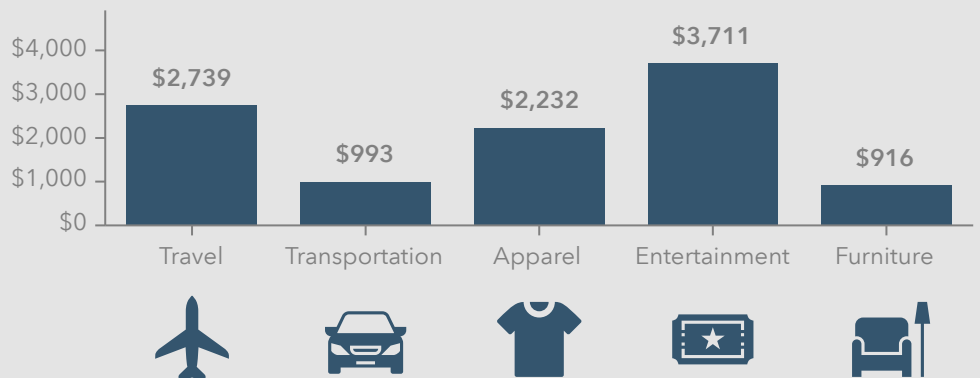
Avg Household Size



\$69,004

Median Household Income

## KEY SPENDING FACTS



Source: This infographic contains data provided by Esri (2024, 2029), Esri-Data Axle (2024), Esri-U.S. BLS (2024).

© 2025 Esri

Spending facts are average annual dollars per household

5725 Johnston St, Lafayette, Louisiana, 70503  
Ring of 5 miles



### In Style

Dominant Tapestry Segment



37.3

Median Age

## KEY FACTS



125,917

Total Population



\$268,200

Median Home Value



9,411

Businesses



157,480

Daytime Population



0.70%

2024-2029  
Pop Growth Rate



\$41,296

Per Capita Income



2.3

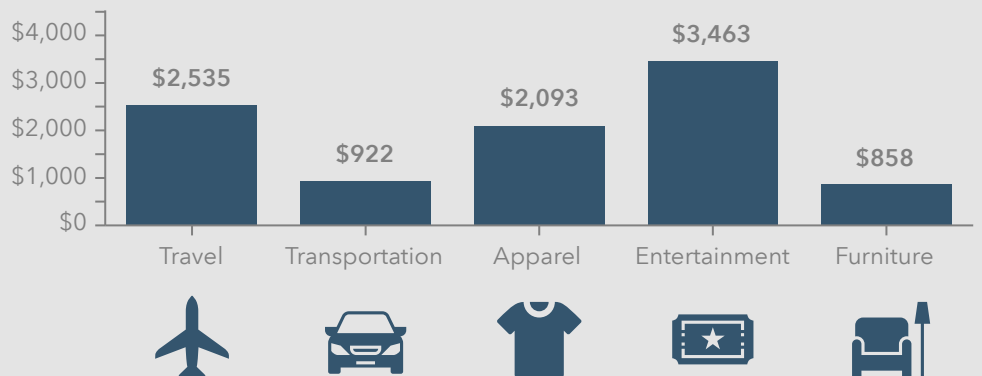
Avg Household Size



\$63,881

Median Household Income

## KEY SPENDING FACTS



Source: This infographic contains data provided by Esri (2024, 2029), Esri-Data Axle (2024), Esri-U.S. BLS (2024).

© 2025 Esri

Spending facts are average annual dollars per household