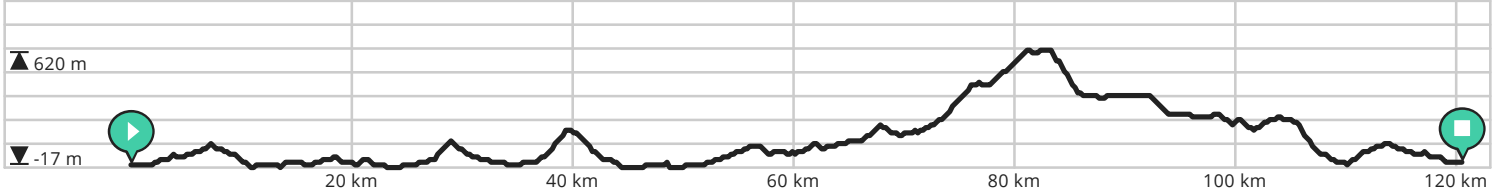




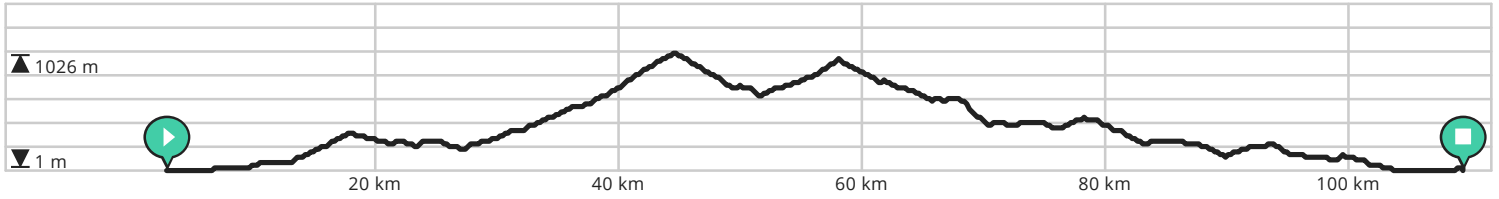
- ↔ Lengte: 120.4 km
- ↗ Stijging: 1807 m
- 📊 Moeilijkheidsgraad: 8/10





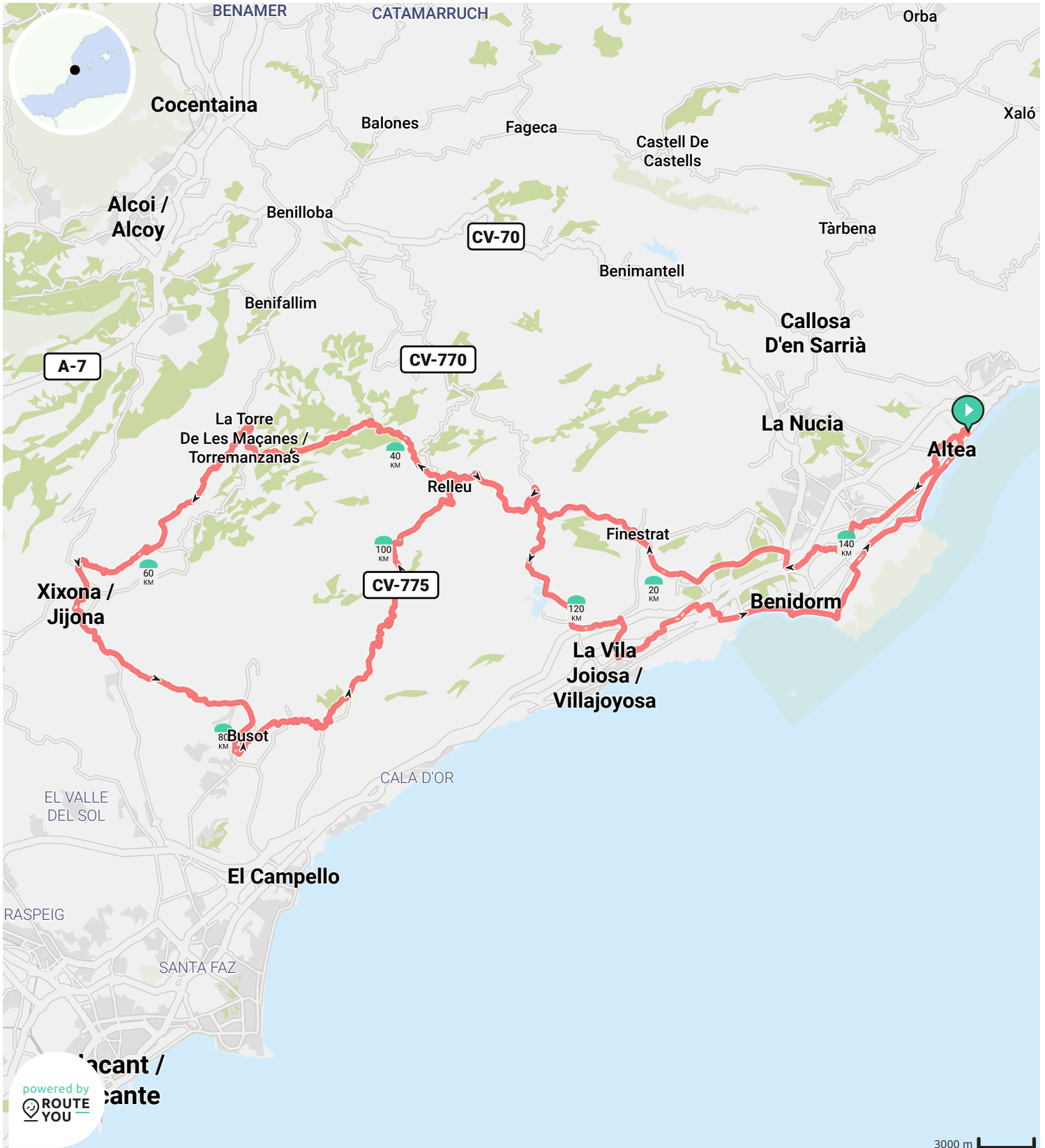
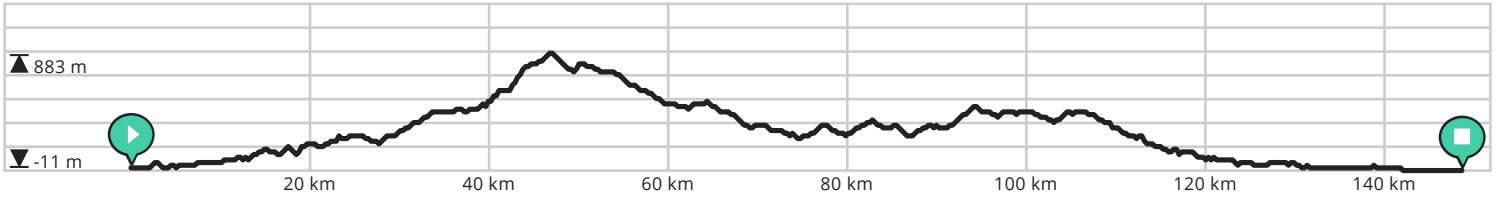
Door [biking@detoerist.be](mailto:biking@detoerist.be)

- ↔ Lengte: 109.3 km
- ↗ Stijging: 2072 m
- 📊 Moeilijkheidsgraad: 8/10





- ↔ Lengte: 148.5 km
- ↗ Stijging: 2362 m
- 📊 Moeilijkheidsgraad: 9/10

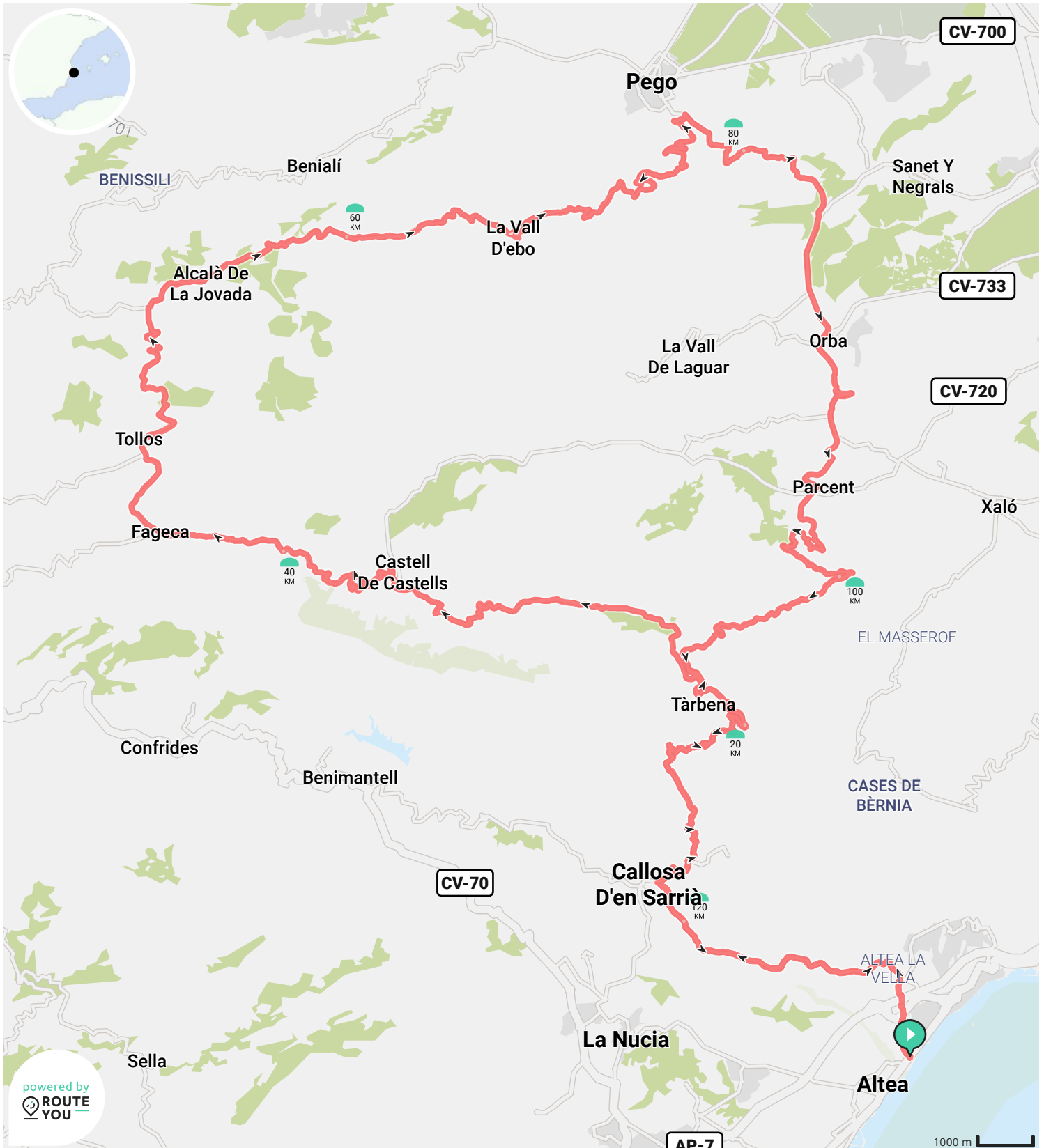
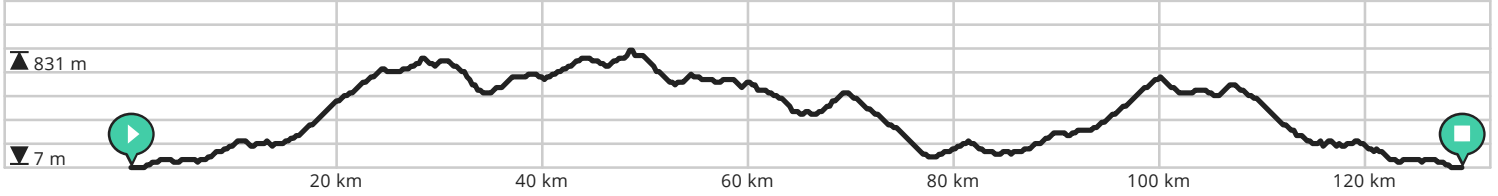




Door [biking@detoerist.be](mailto:biking@detoerist.be)



- Lengte: 129.3 km
- Stijging: 2641 m
- Moeilijkheidsgraad: 9/10





Door [biking@detoerist.be](mailto:biking@detoerist.be)

- ↔ Lengte: 100.3 km
- ↗ Stijging: 1986 m
- 📊 Moeilijkheidsgraad: 8/10

