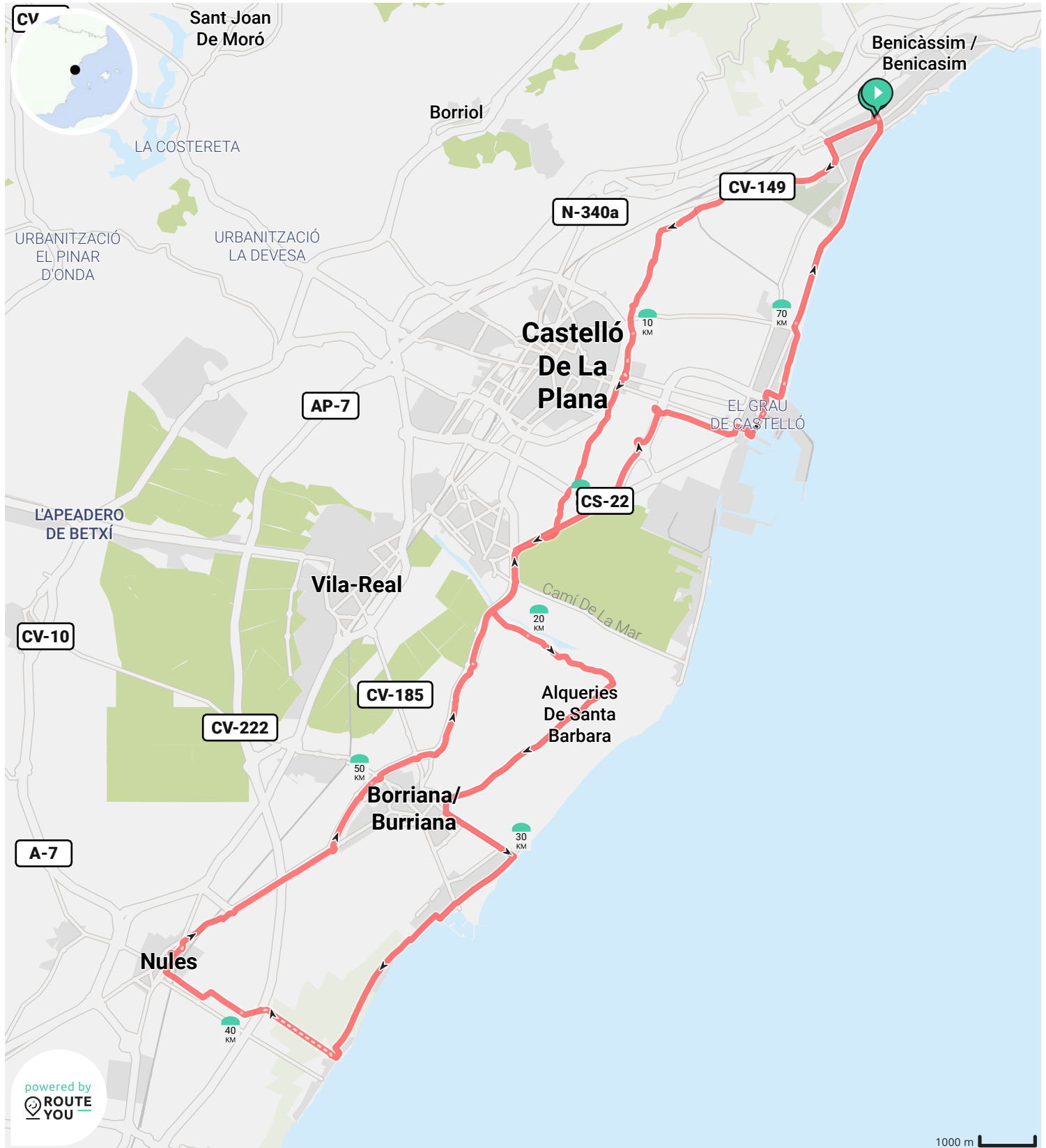
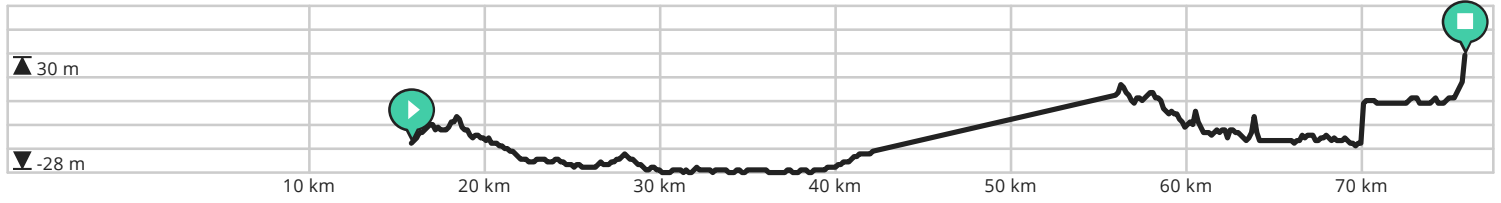




Door biking@detoerist.be

- ↔ Lengte: 75.8 km
- ↗ Stijging: 157 m
- 📊 Moeilijkheidsgraad: 6/10

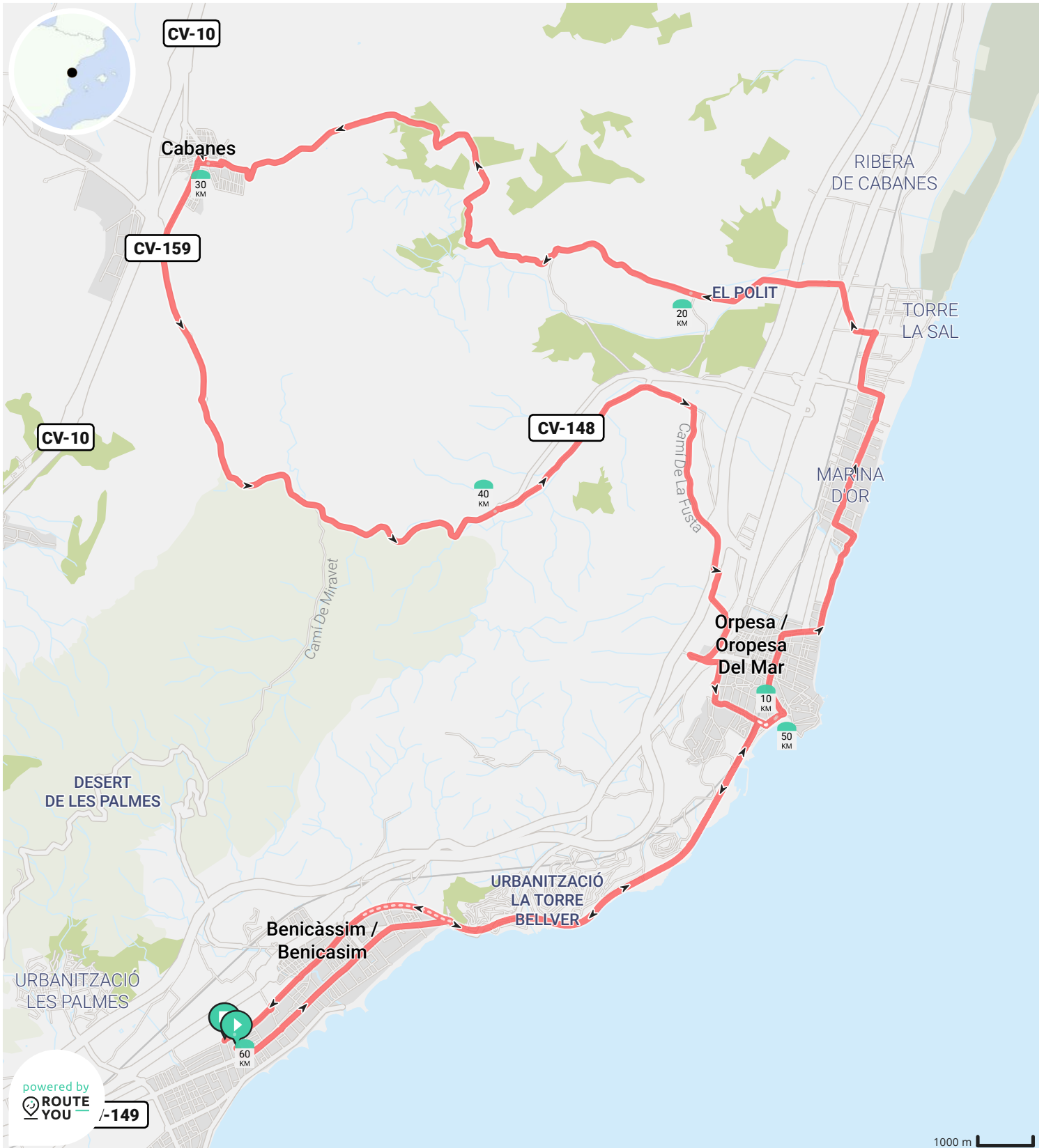
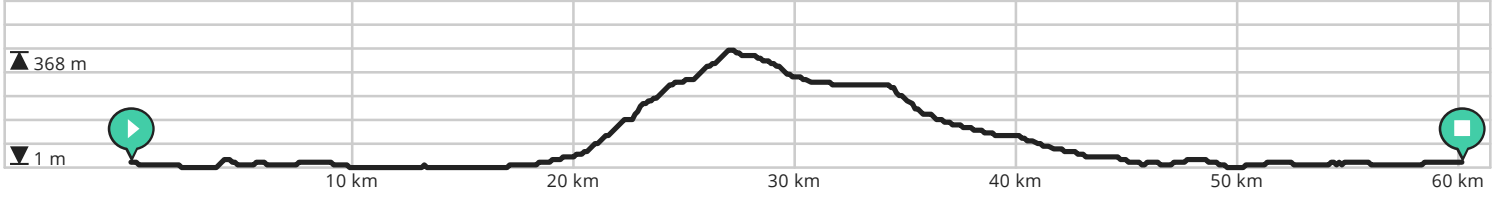




Door biking@detoerist.be



- ↔ Lengte: 60.1 km
- ↗ Stijging: 468 m
- 📊 Moeilijkheidsgraad: 7/10

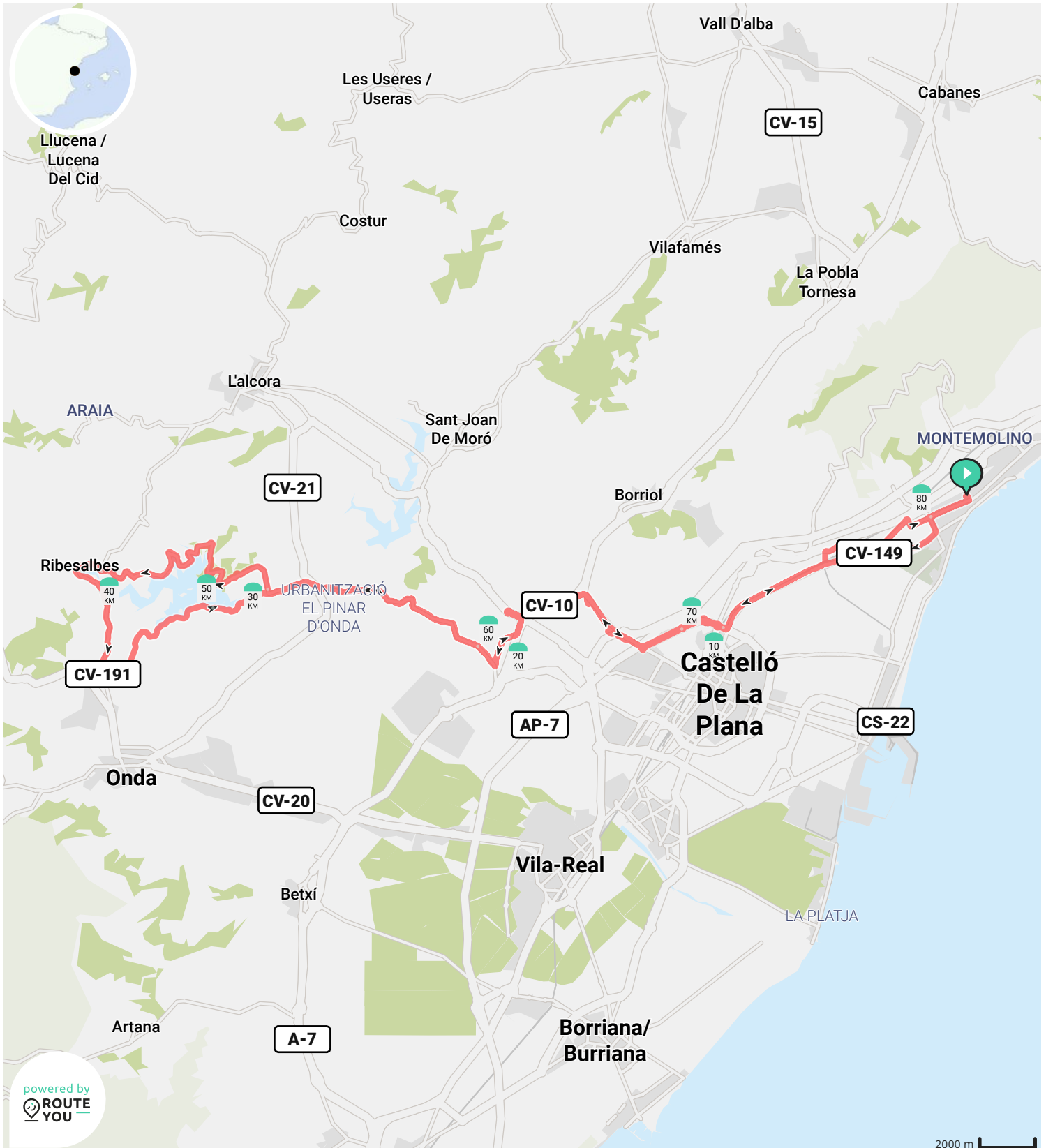
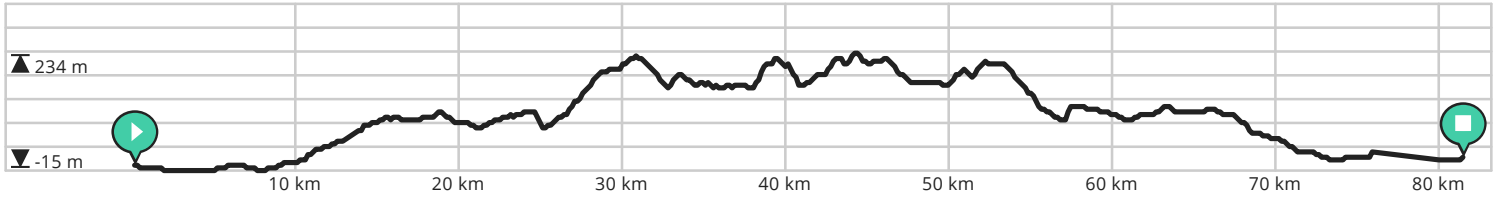




Door biking@detoerist.be

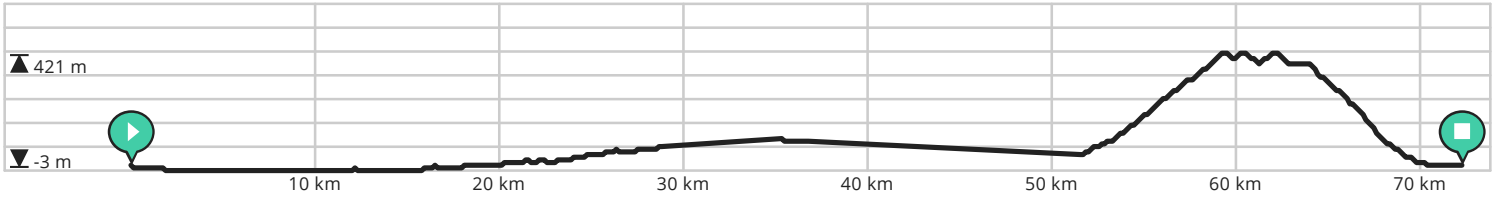


- Lengte: 81.4 km
- Stijging: 717 m
- Moeilijkheidsgraad: 8/10





- ↔ Lengte: 72.2 km
- ↗ Stijging: 618 m
- 📊 Moeilijkheidsgraad: 8/10





Door biking@detoerist.be



- ↔ Lengte: 76.1 km
- ↗ Stijging: 456 m
- 📊 Moeilijkheidsgraad: 7/10

