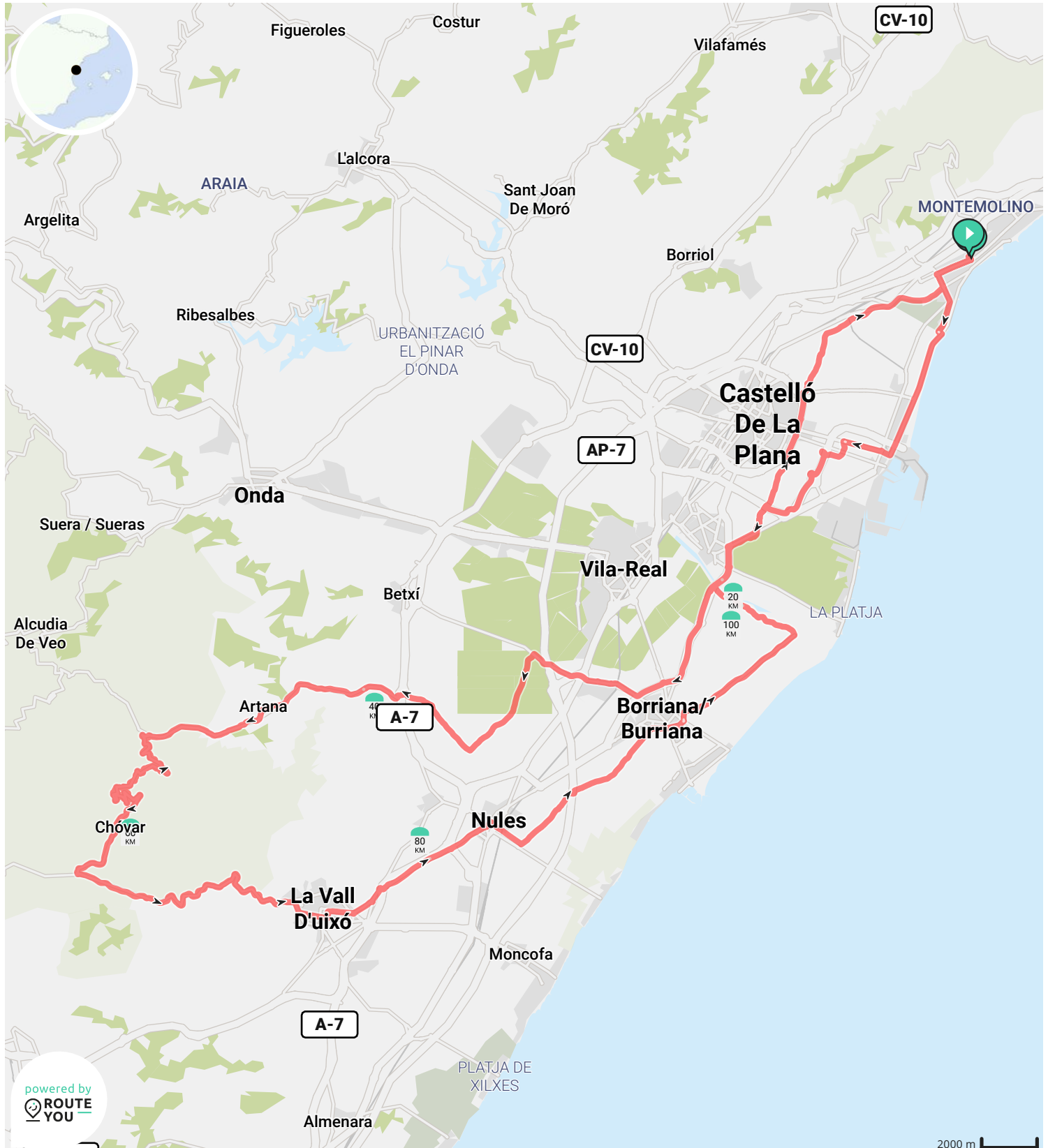
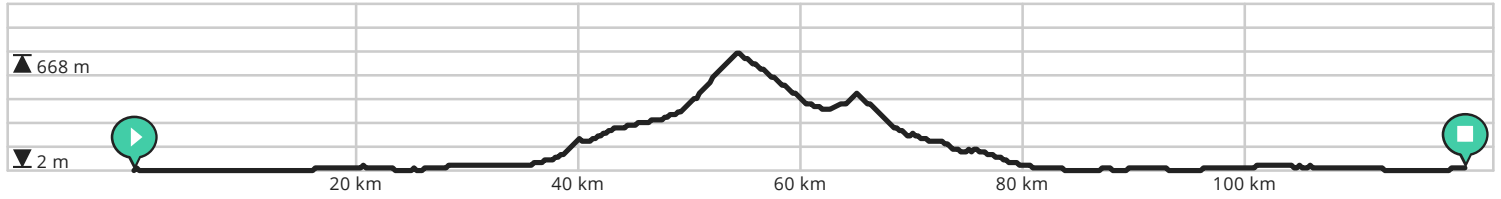




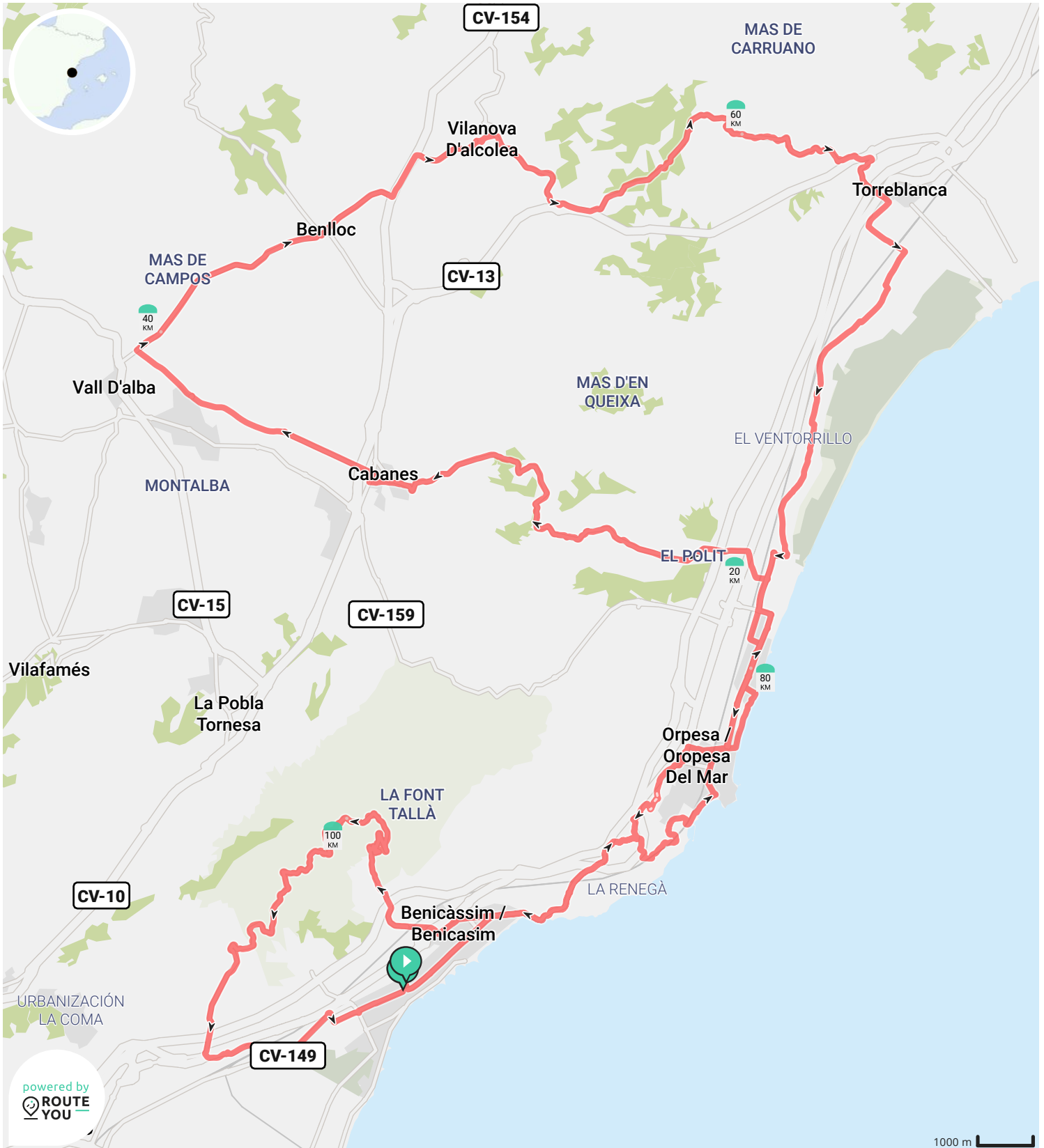
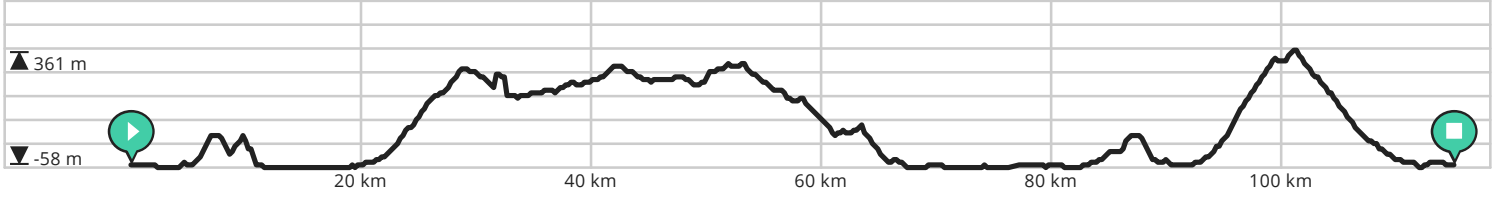
- ↔ Lengte: 119.7 km
- ↗ Stijging: 960 m
- 📊 Moeilijkheidsgraad: 9/10





Door biking@detoerist.be

- ↔ Lengte: 115.6 km
- ↗ Stijging: 1542 m
- 📊 Moeilijkheidsgraad: 8/10

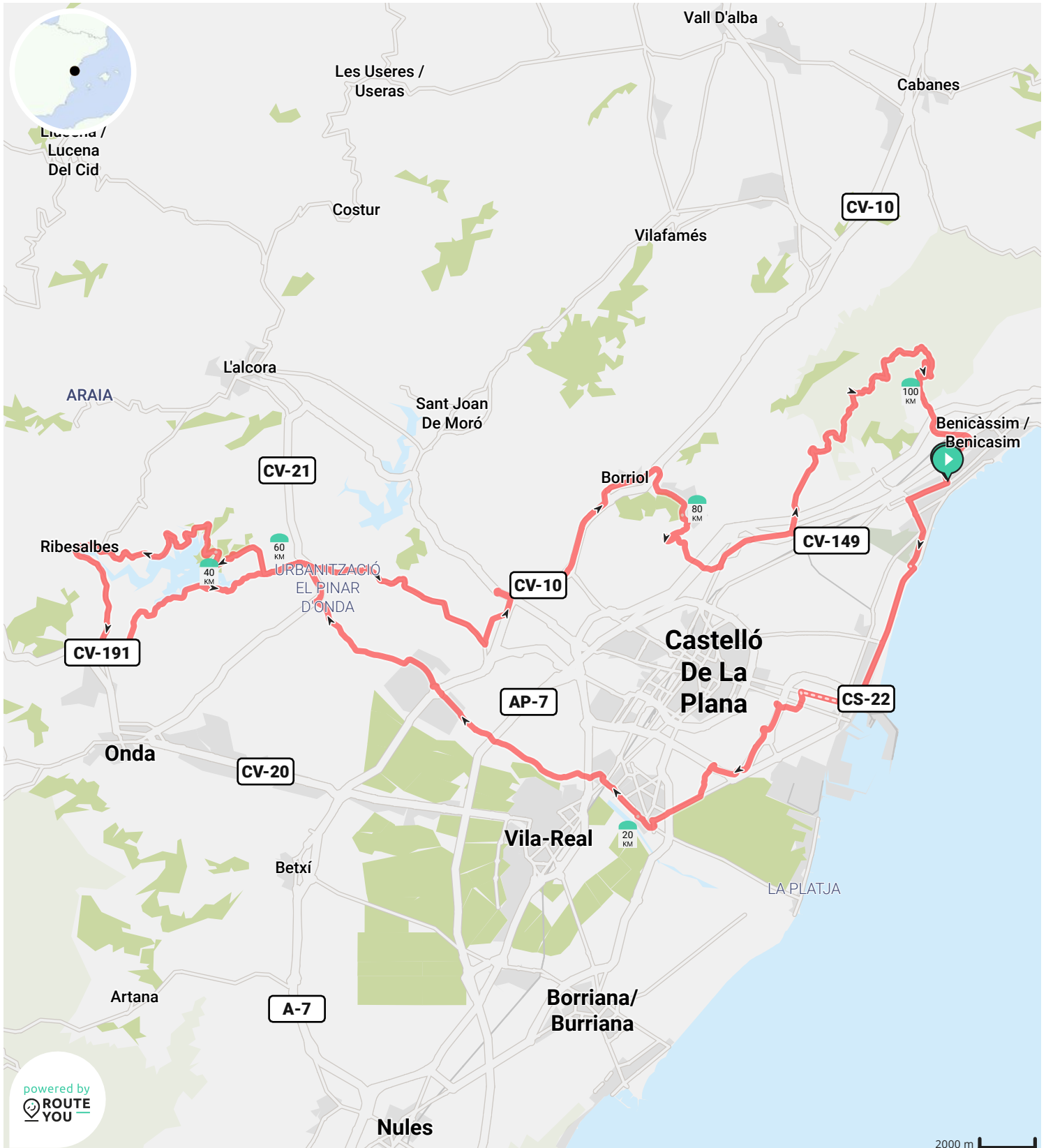
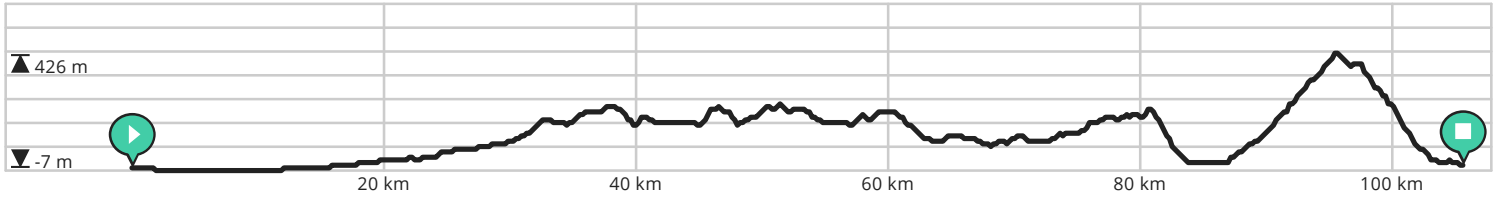




Door biking@detoerist.be

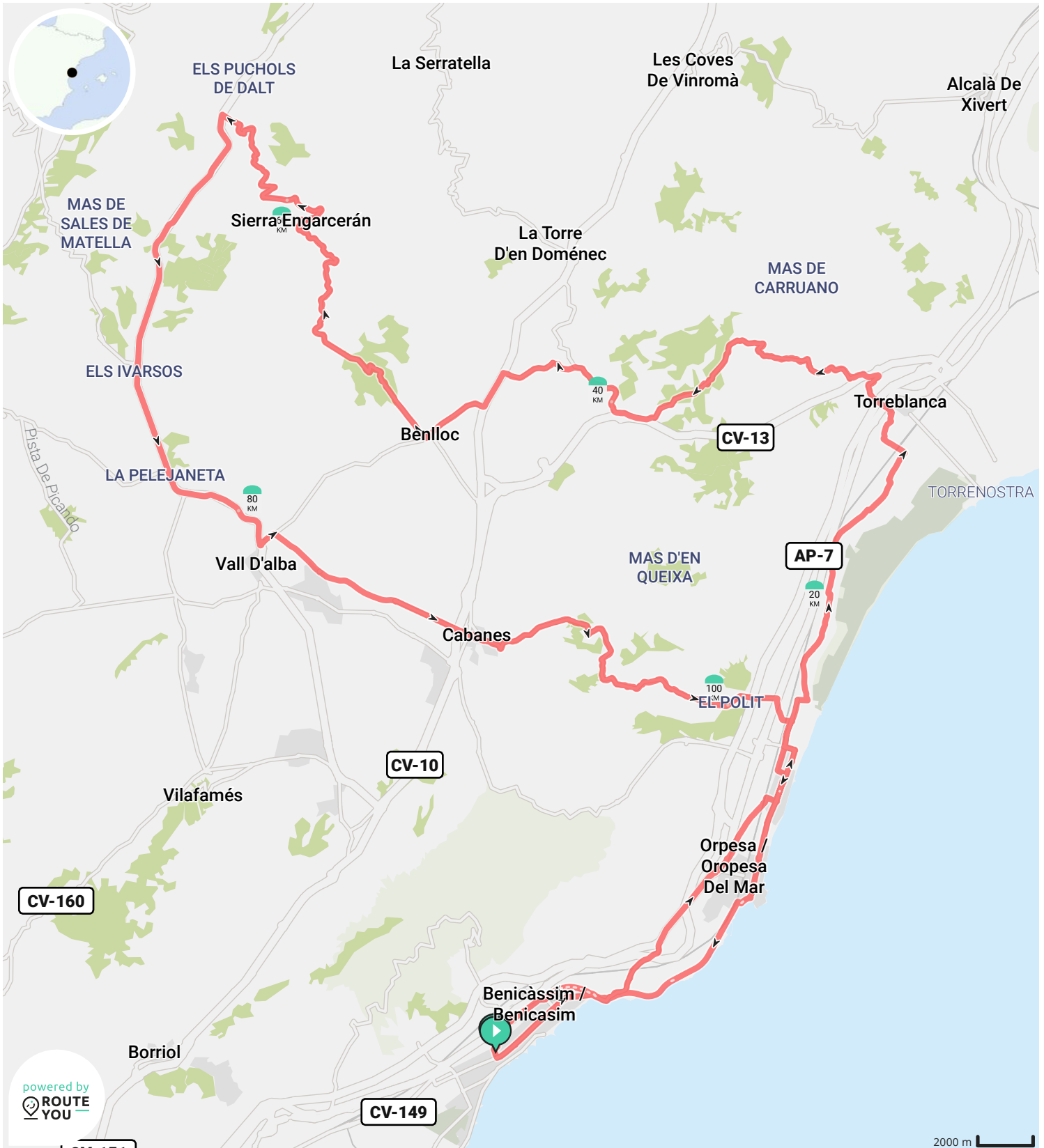
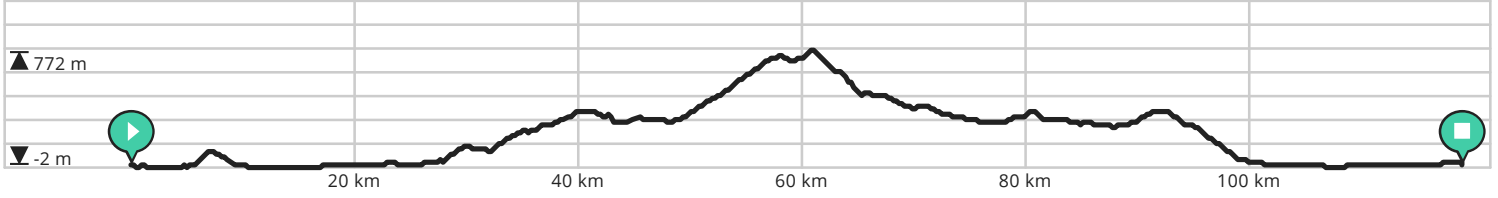


- Lengte: 105.5 km
- Stijging: 1246 m
- Moeilijkheidsgraad: 9/10





- ↔ Lengte: 118.9 km
- ↗ Stijging: 1491 m
- 📊 Moeilijkheidsgraad: 8/10





Door biking@detoerist.be

- ↔ Lengte: 114.9 km
- ↗ Stijging: 1400 m
- 📊 Moeilijkheidsgraad: 8/10

