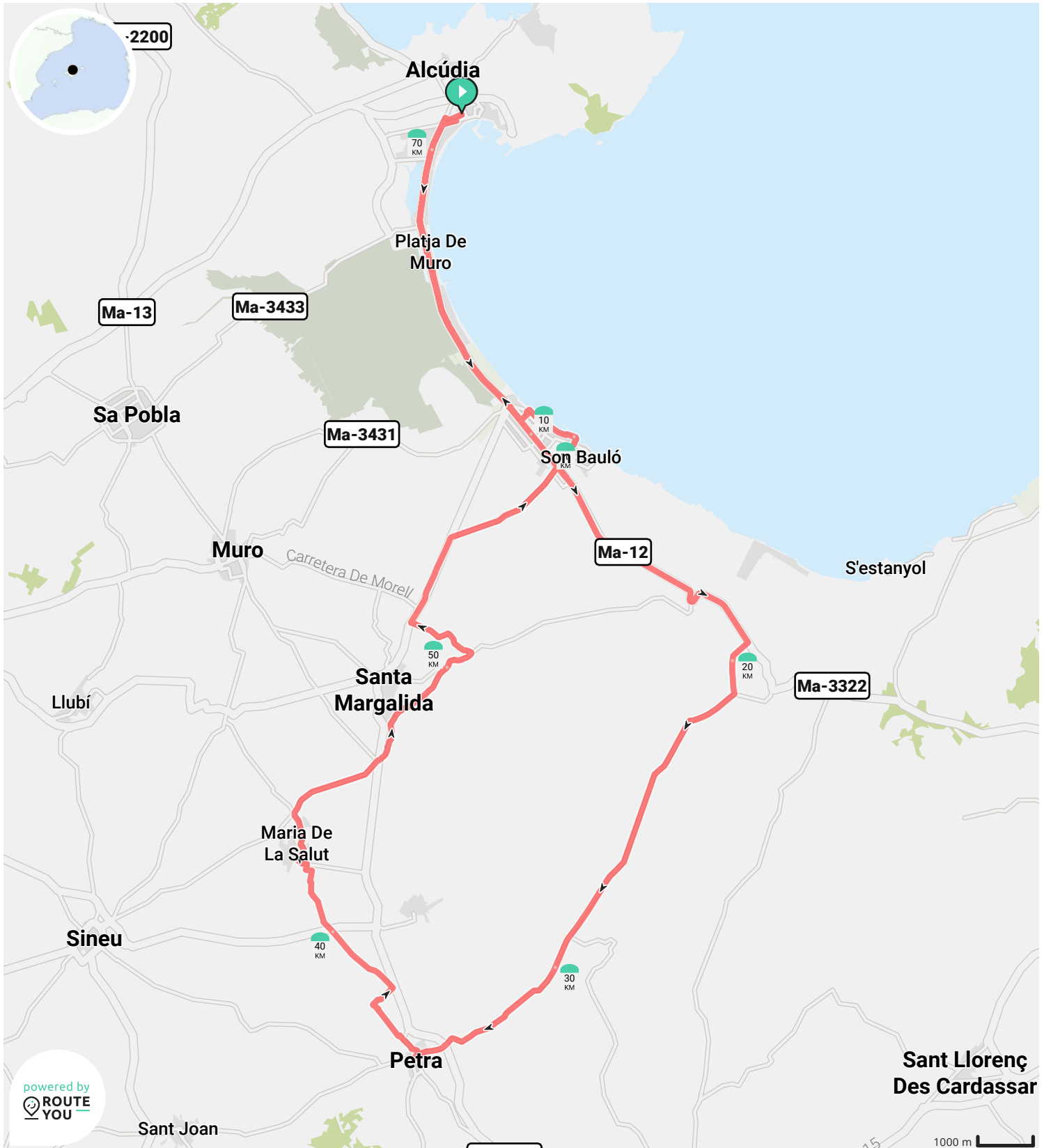
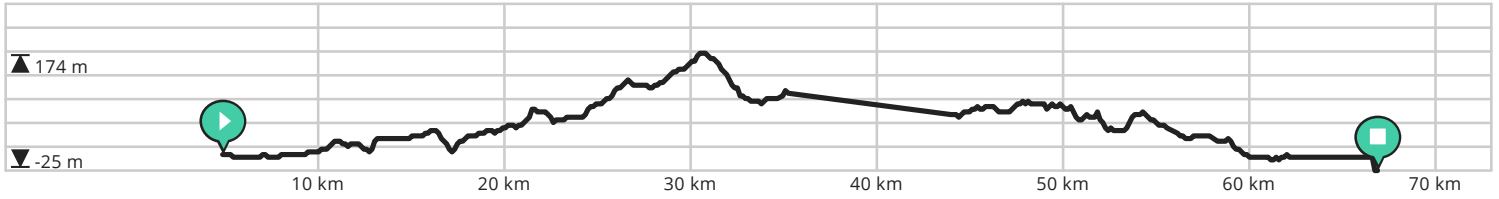




- ↔ Lengte: 71.4 km
- ↗ Stijging: 413 m
- 📊 Moeilijkheidsgraad: 6/10

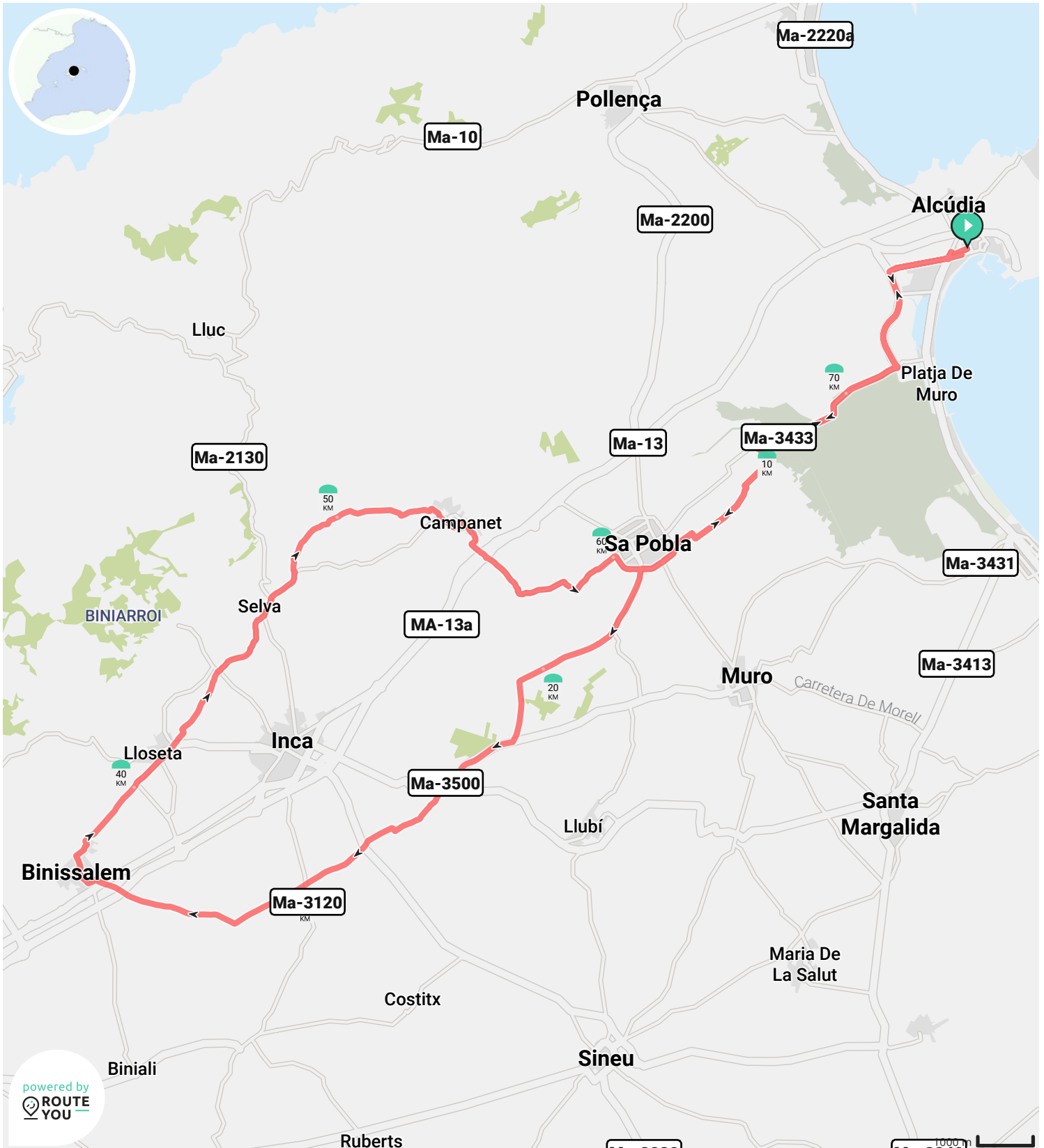
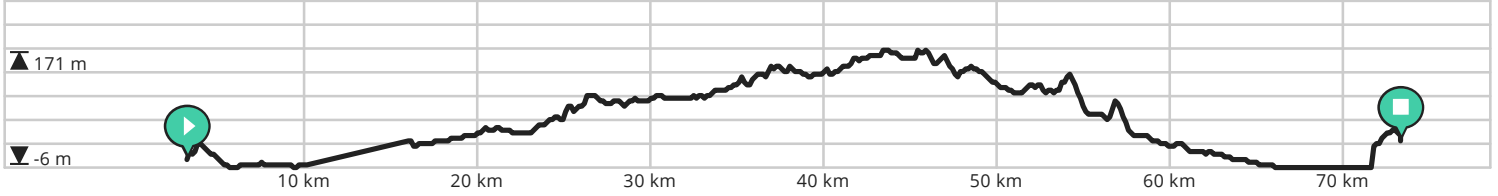




Door biking@detoerist.be

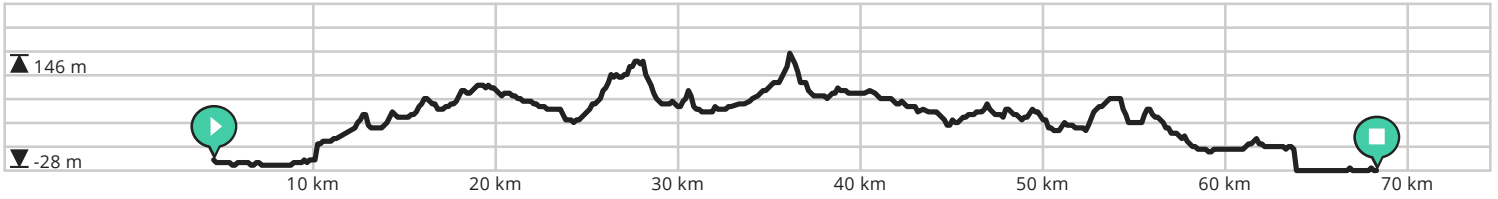


- ↔ Lengte: 76.8 km
- ↗ Stijging: 499 m
- 📊 Moeilijkheidsgraad: 5/10





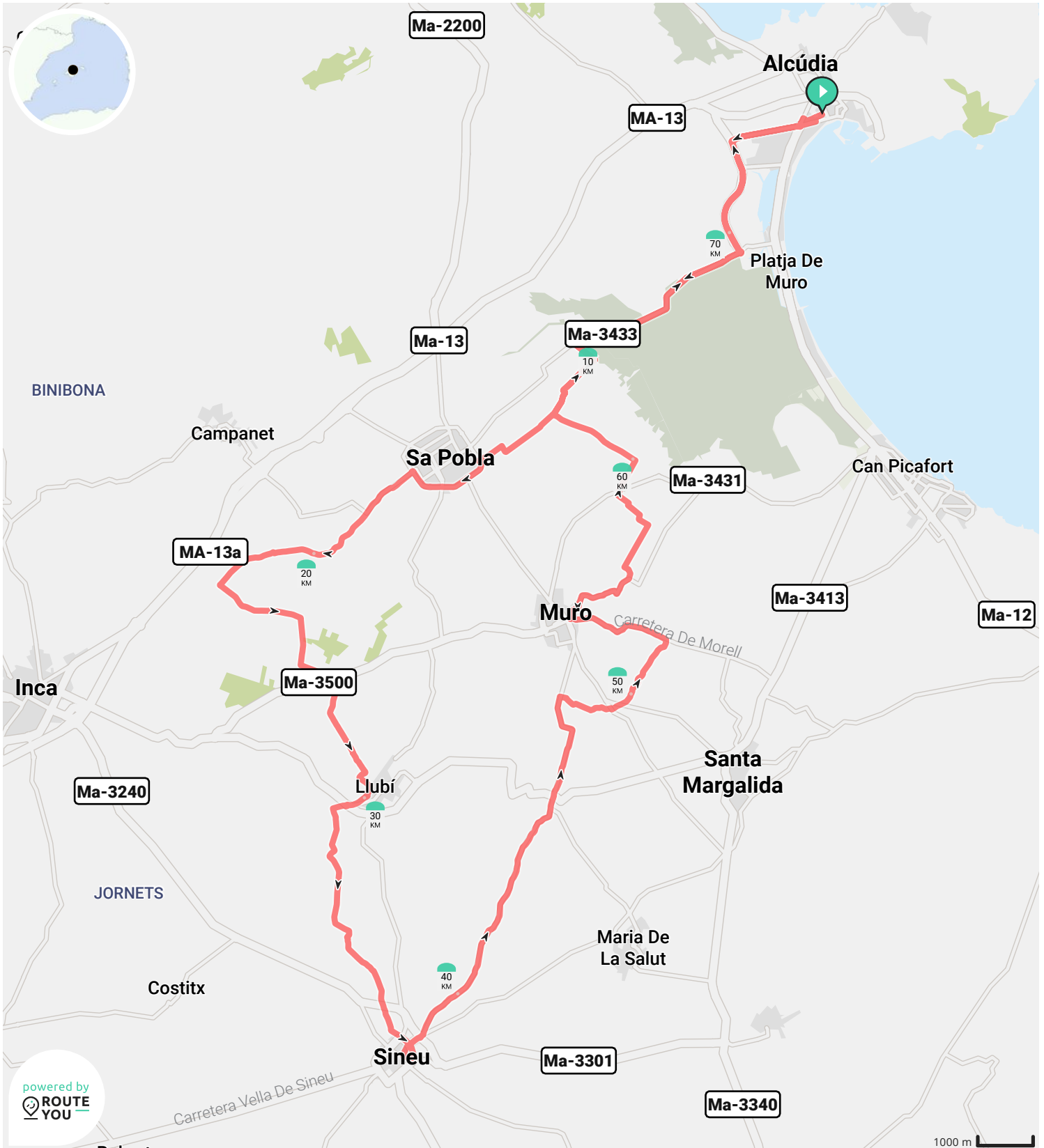
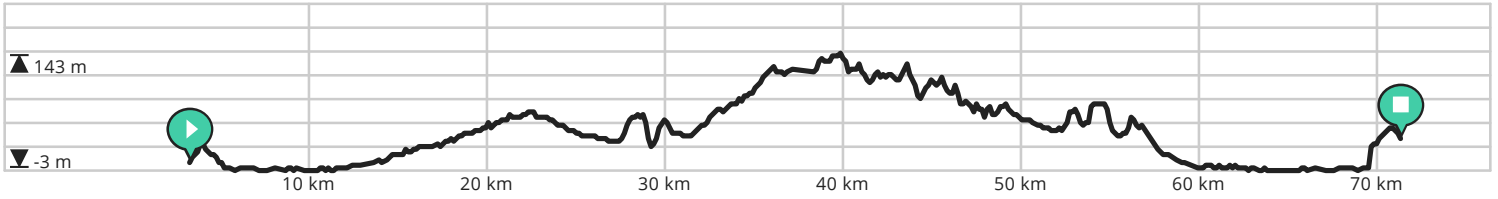
- ↔ Lengte: 72.9 km
- ↗ Stijging: 605 m
- 📊 Moeilijkheidsgraad: 6/10





Door biking@detoerist.be

- ↔ Lengte: 74.7 km
- ↗ Stijging: 564 m
- 📊 Moeilijkheidsgraad: 6/10





Door biking@detoerist.be



- ↔ Lengte: 56.4 km
- ↗ Stijging: 594 m
- 📊 Moeilijkheidsgraad: 5/10

