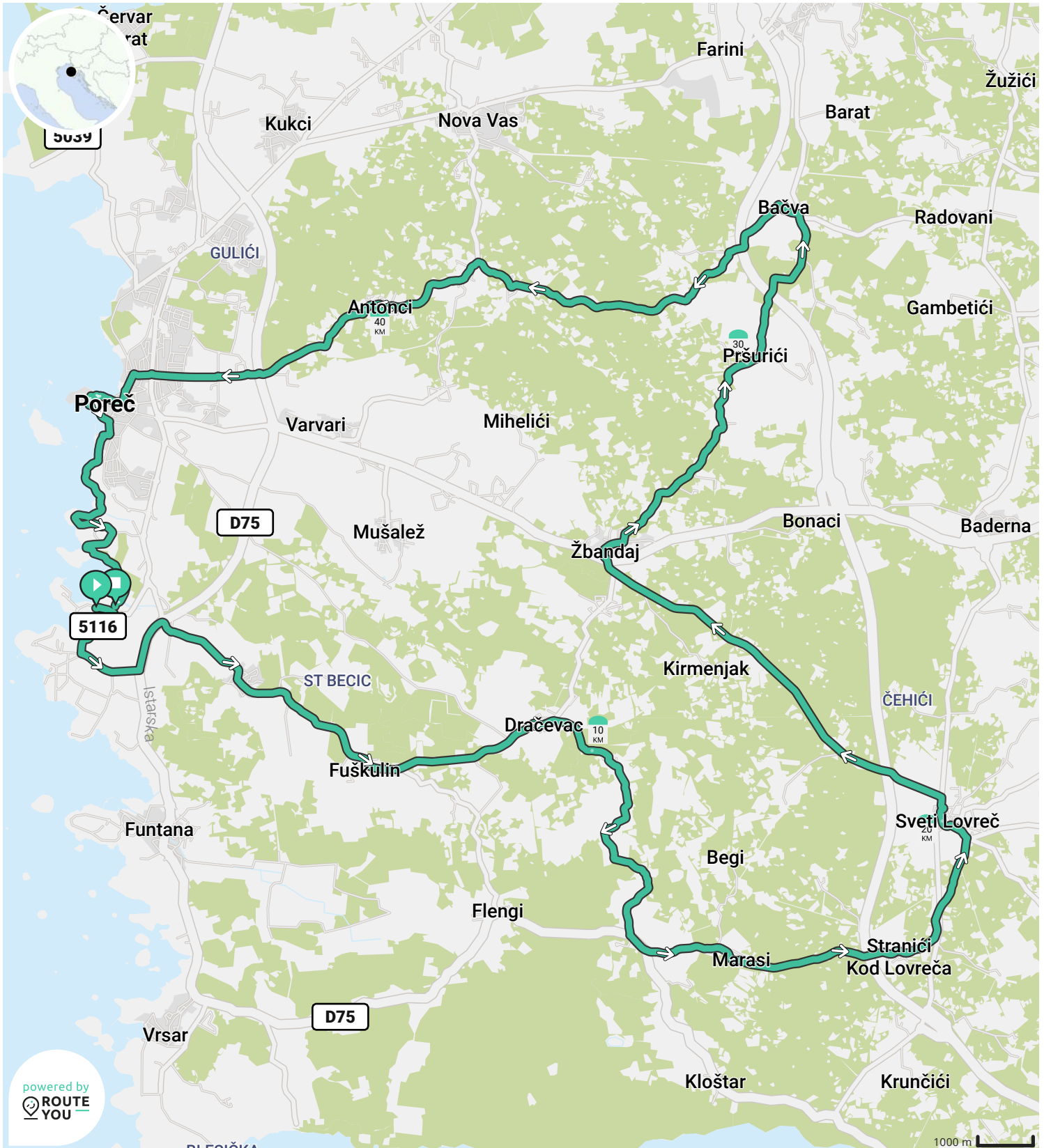
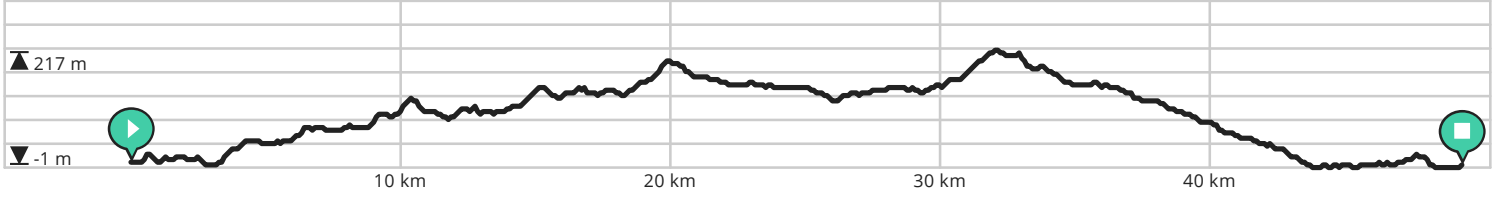




Door biking@detoerist.be

- ↔ Lengte: 49.3 km
- ↗ Stijging: 506 m
- 📊 Moeilijkheidsgraad: 6/10

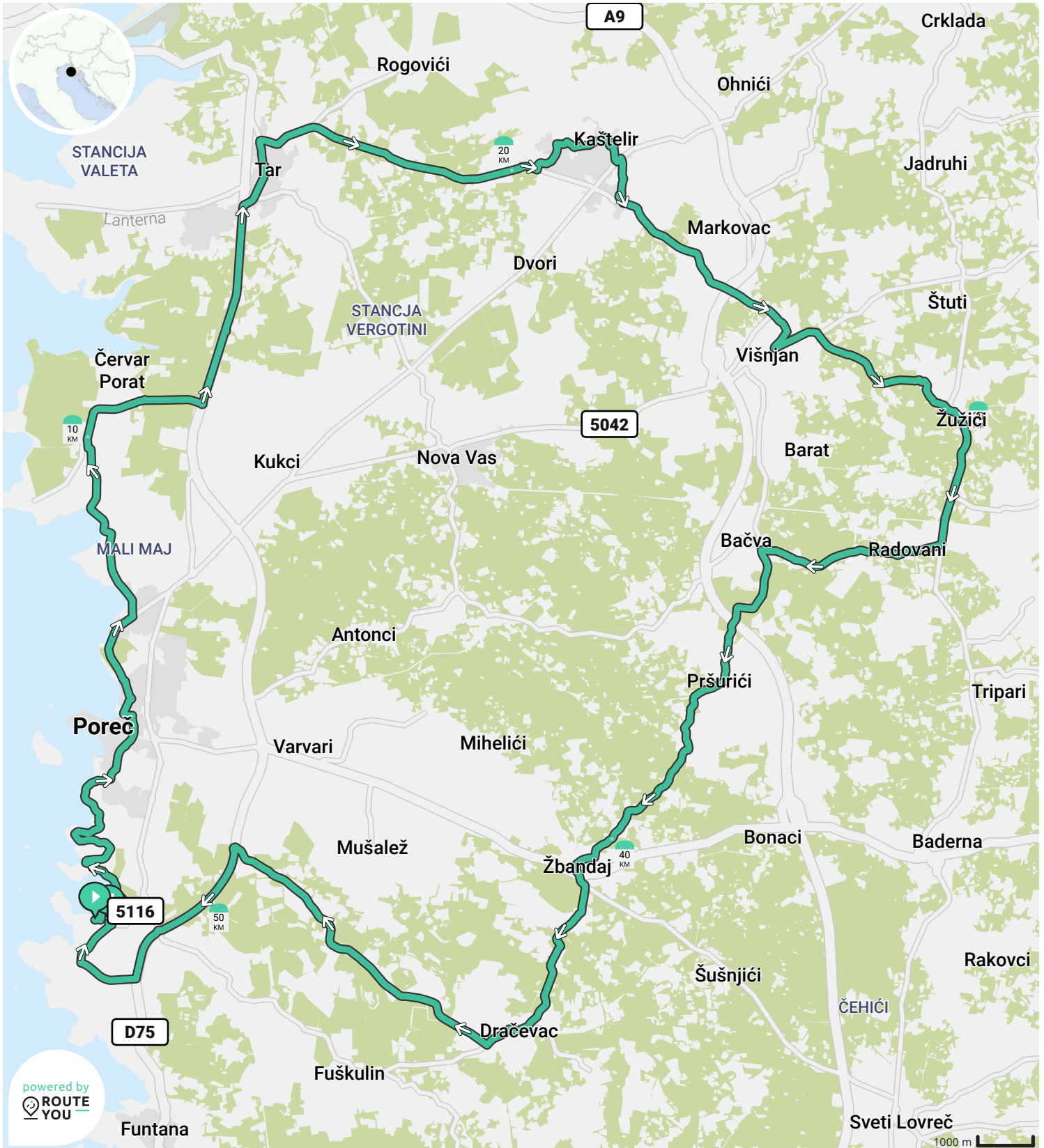
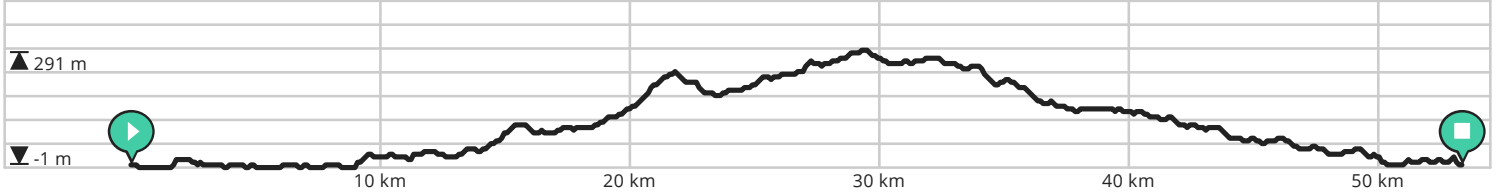




Door biking@detoerist.be



- ↔ Lengte: 53.3 km
- ↗ Stijging: 607 m
- 📊 Moeilijkheidsgraad: 5/10

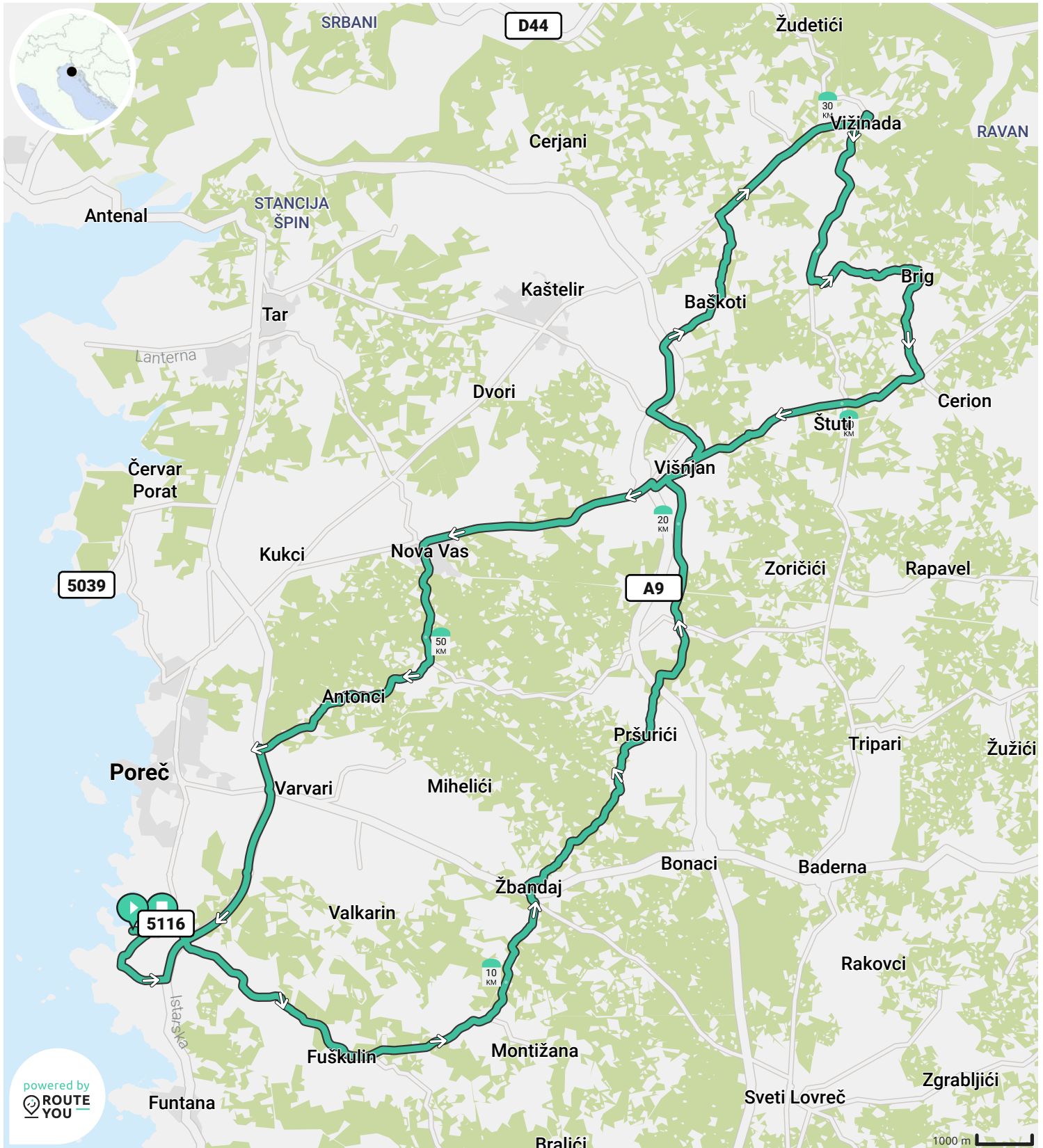
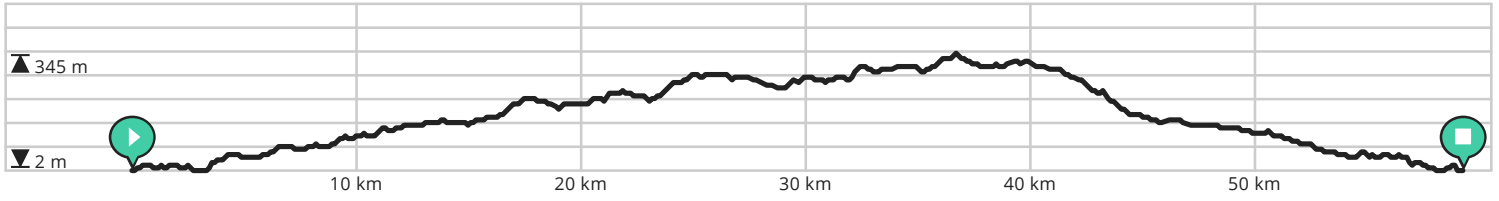




Door biking@detoerist.be

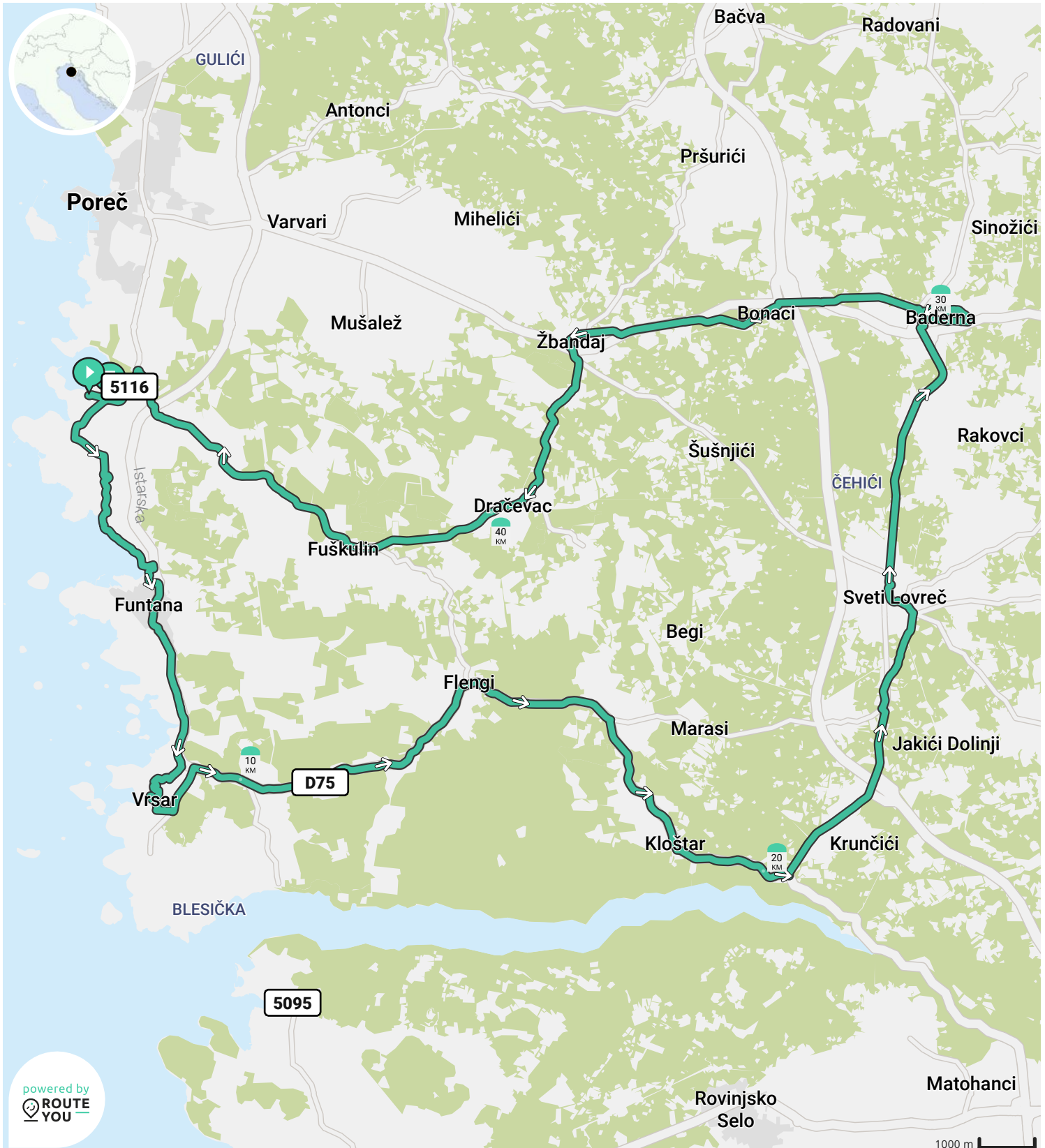
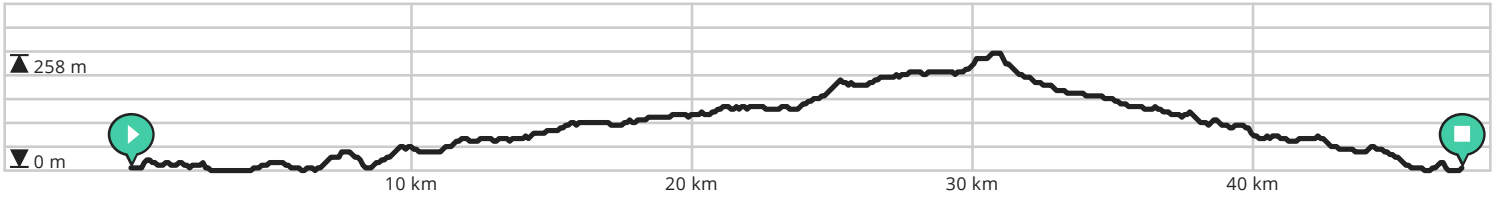


- Lengte: 59.2 km
- Stijging: 659 m
- Moeilijkheidsgraad: 5/10





- ↔ Lengte: 47.4 km
- ↗ Stijging: 499 m
- 📊 Moeilijkheidsgraad: 6/10





Door biking@detoerist.be



- ↔ Lengte: 49.6 km
- ↗ Stijging: 530 m
- 📊 Moeilijkheidsgraad: 6/10

