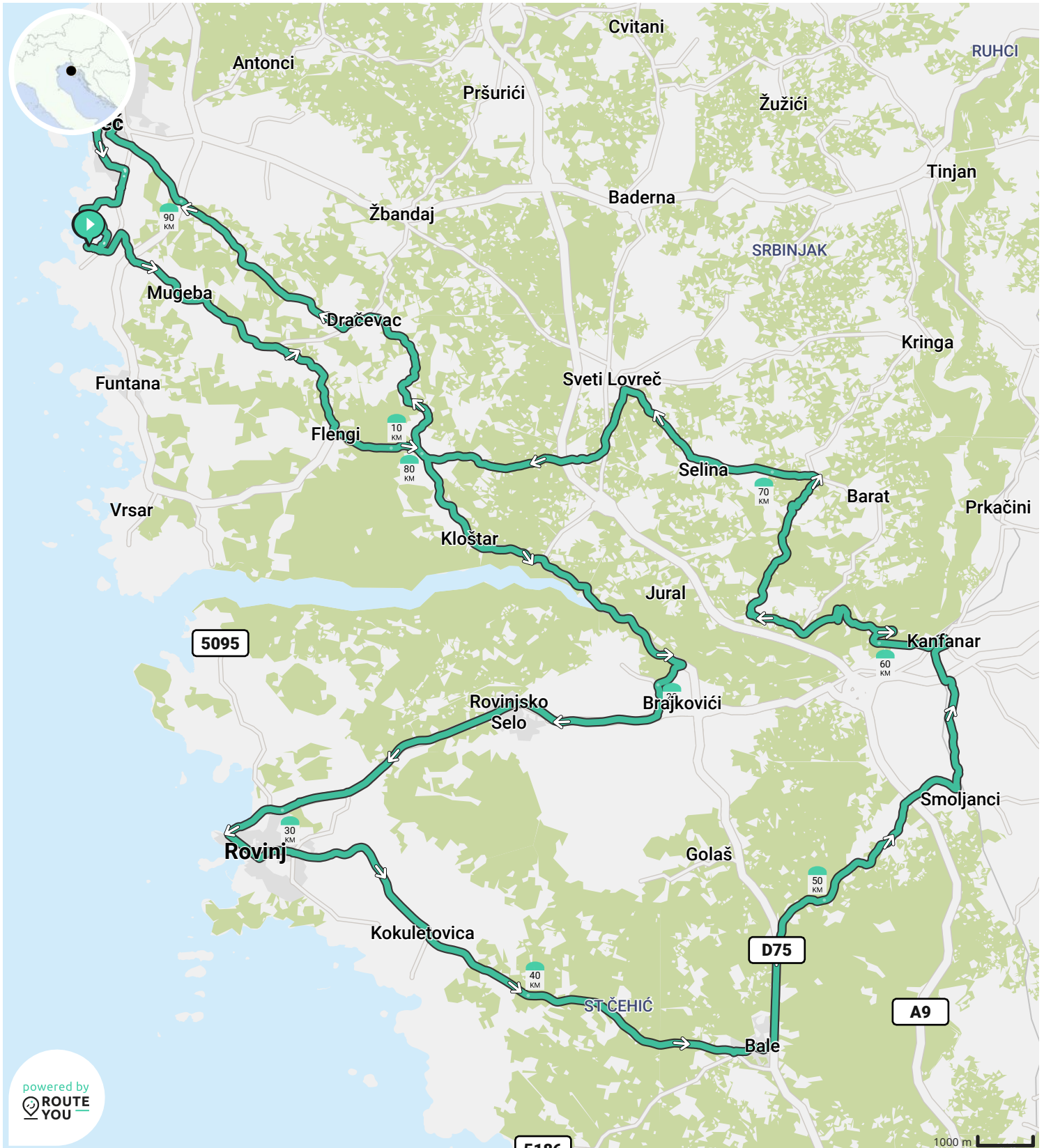
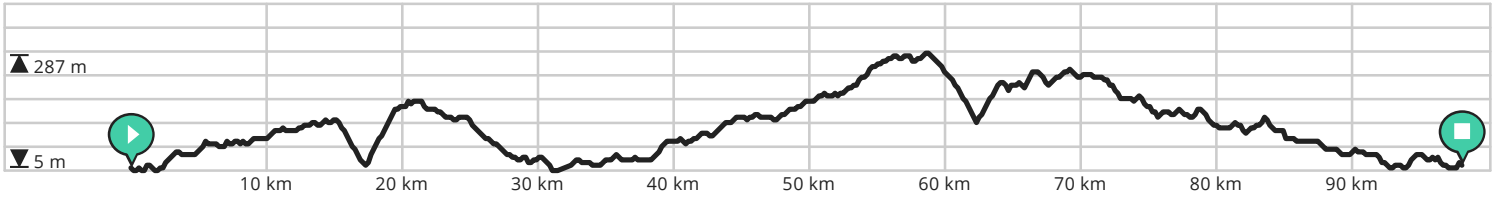




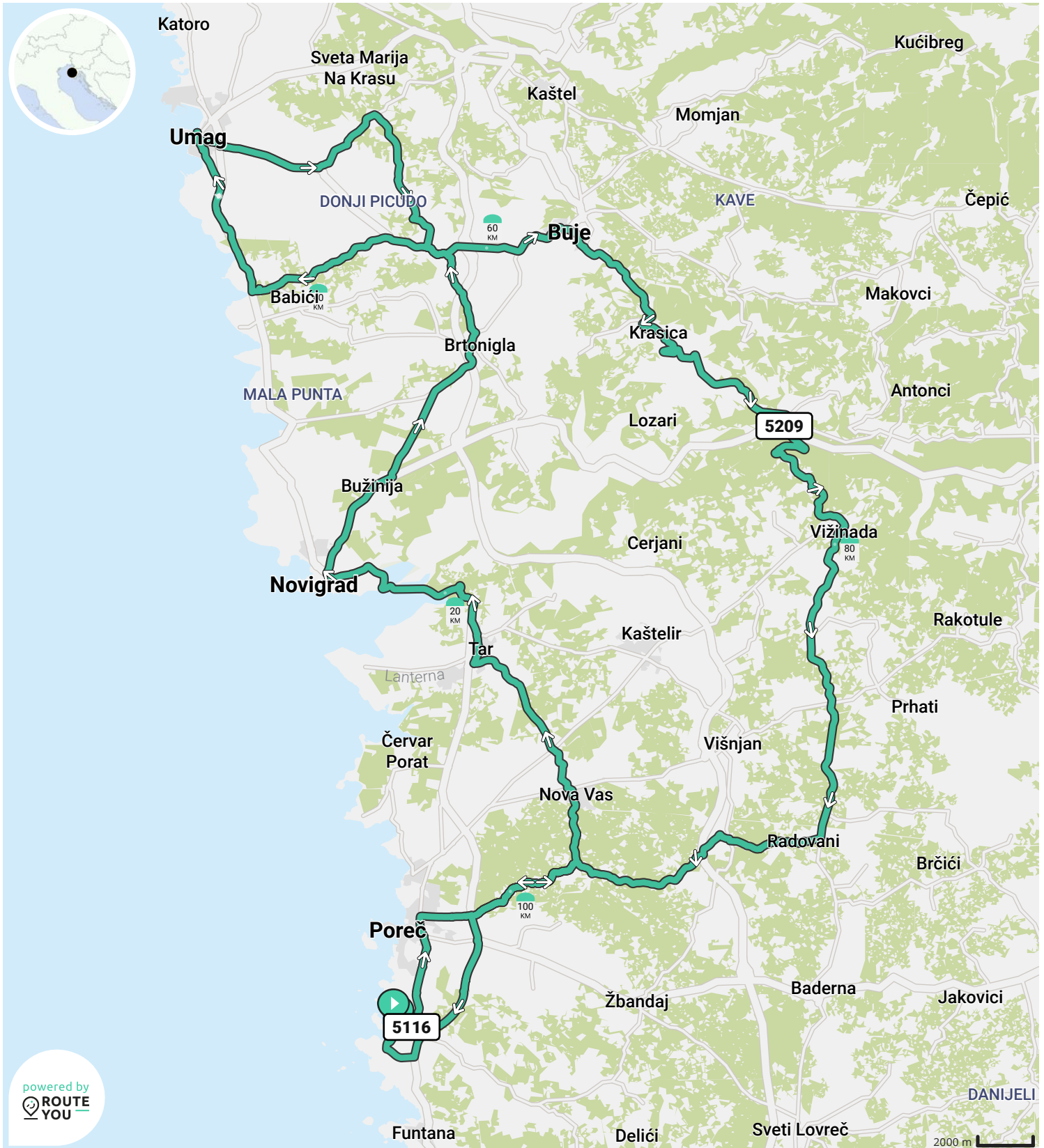
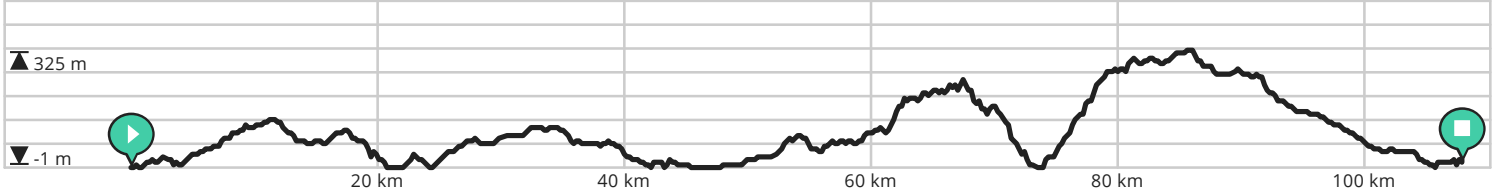
Door biking@detoerist.be

- ↔ Lengte: 98.0 km
- ↗ Stijging: 1140 m
- 📊 Moeilijkheidsgraad: 7/10



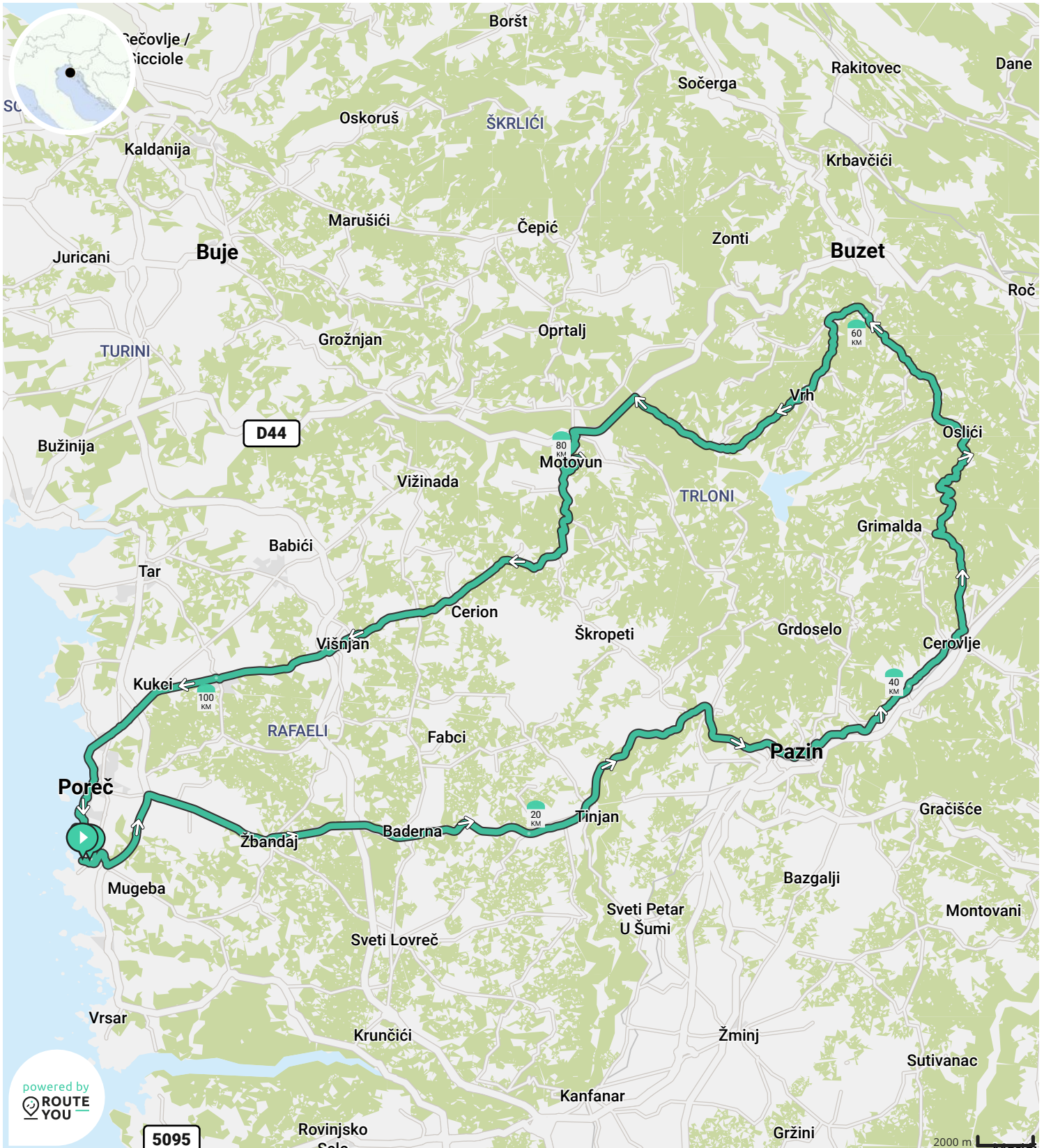
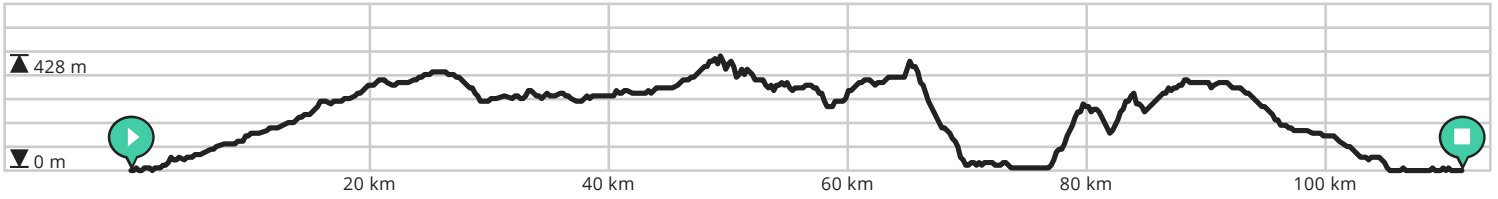


- ↔ Lengte: 107.8 km
- ↗ Stijging: 1341 m
- 📊 Moeilijkheidsgraad: 8/10



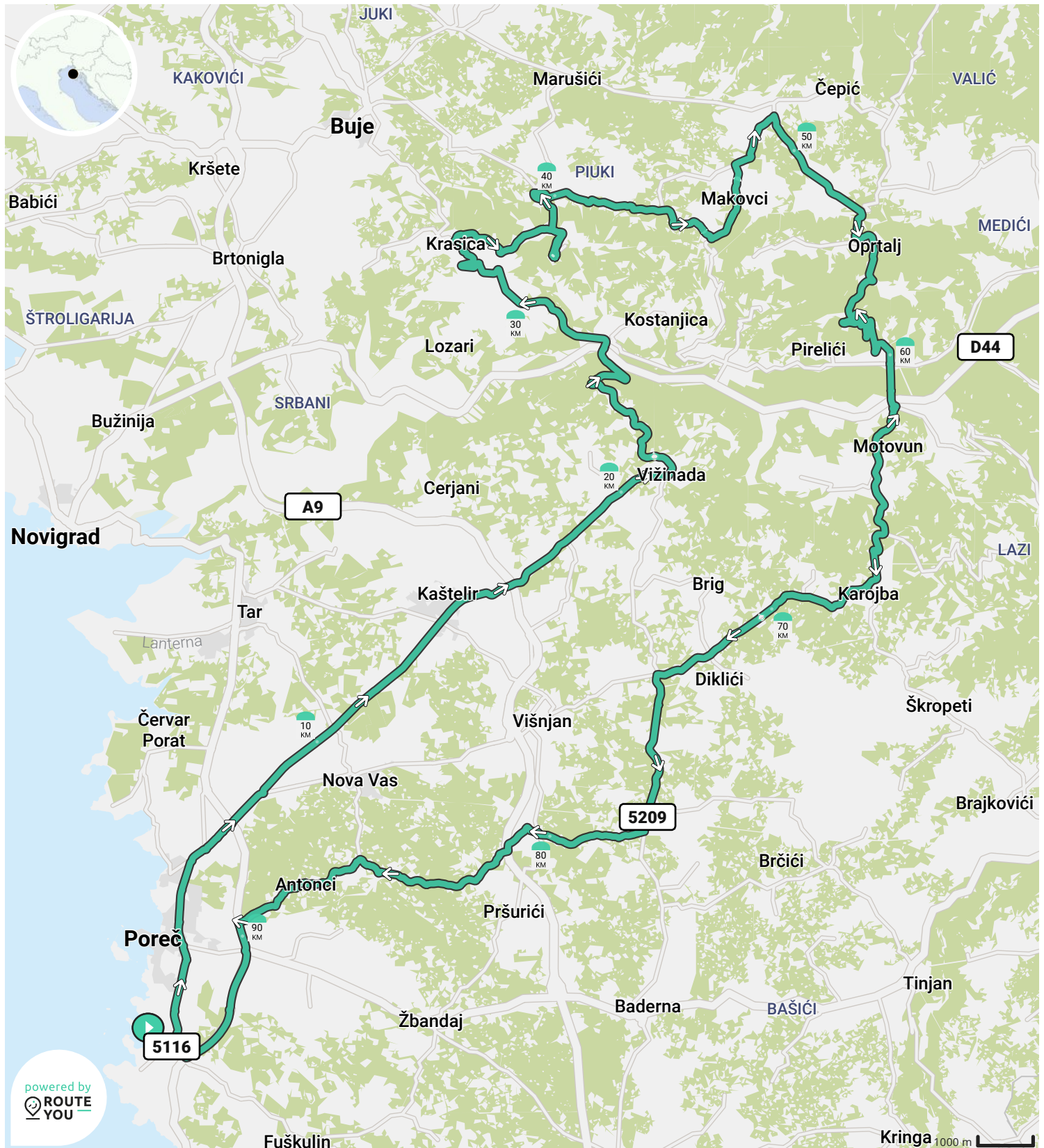
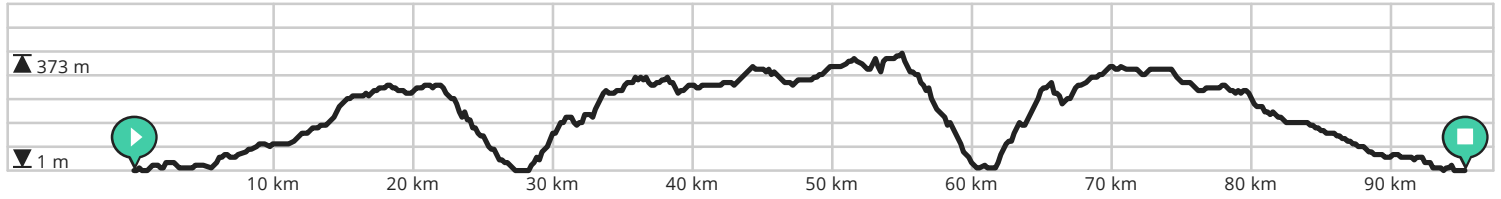


- ↔ Lengte: 111.3 km
- ↗ Stijging: 1748 m
- 📊 Moeilijkheidsgraad: 8/10





- ↔ Lengte: 95.2 km
- ↗ Stijging: 1578 m
- 📊 Moeilijkheidsgraad: 8/10





- ↔ Lengte: 108.0 km
- ↗ Stijging: 1276 m
- 📊 Moeilijkheidsgraad: 8/10

