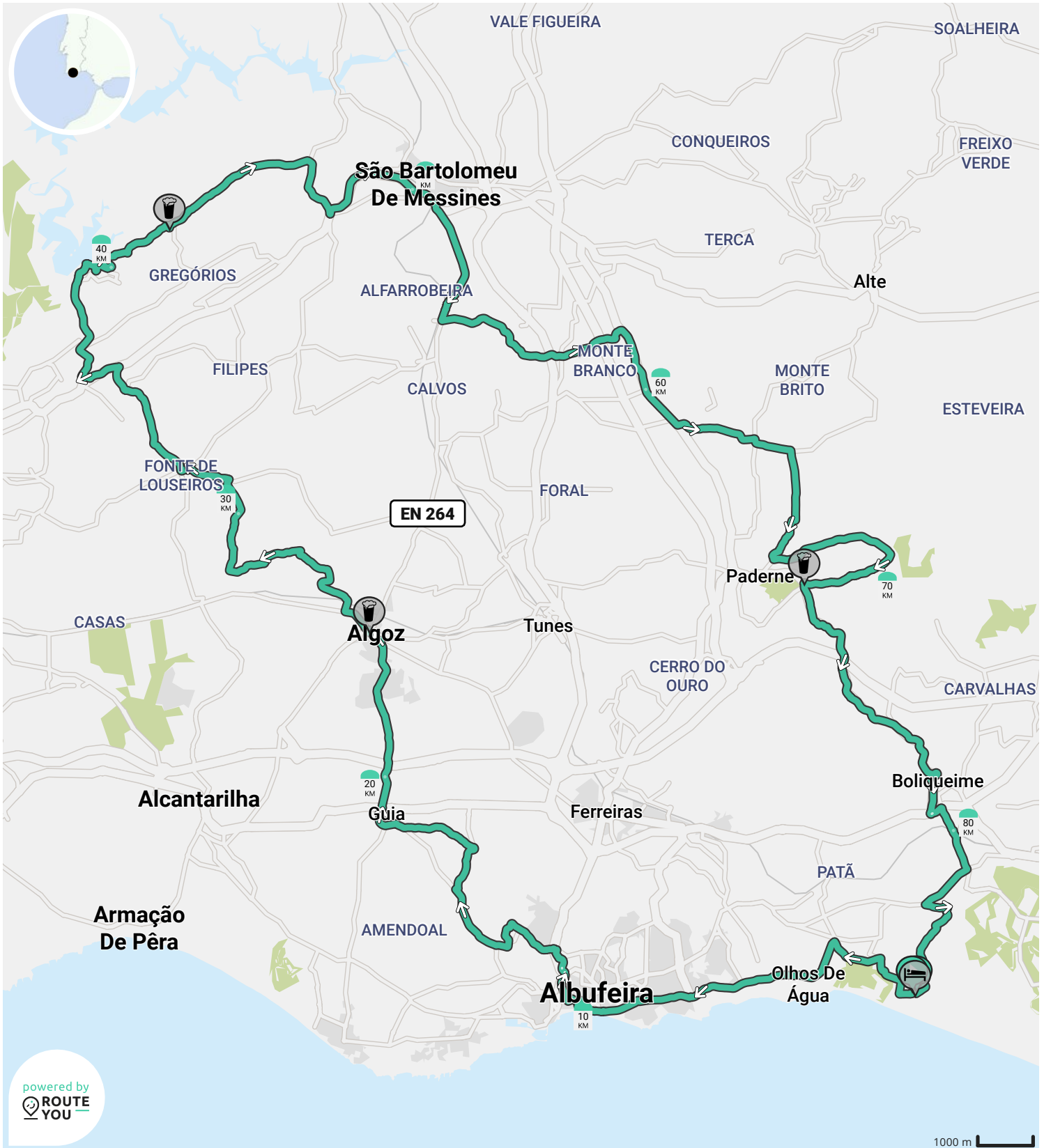
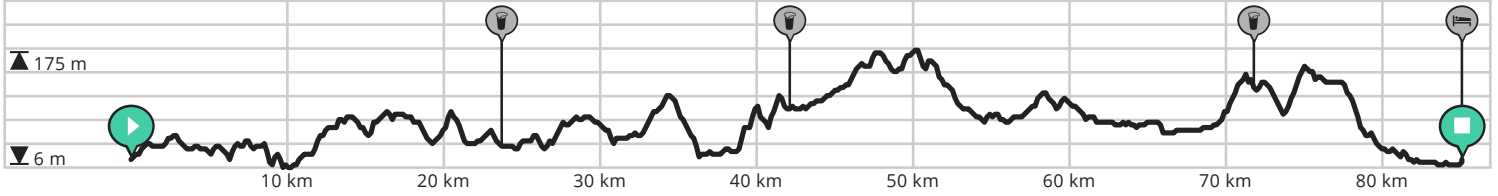




Door biking@detoerist.be



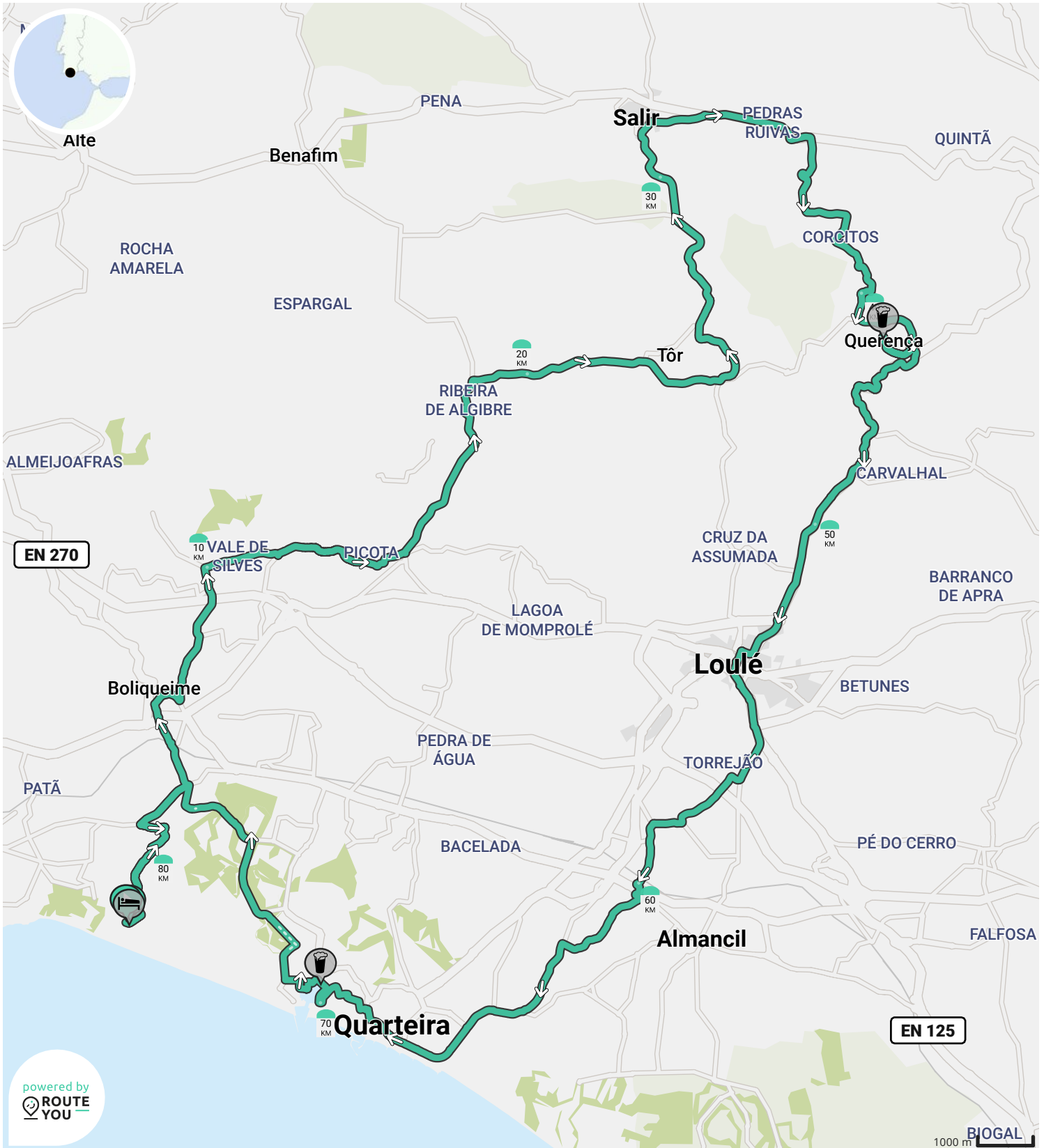
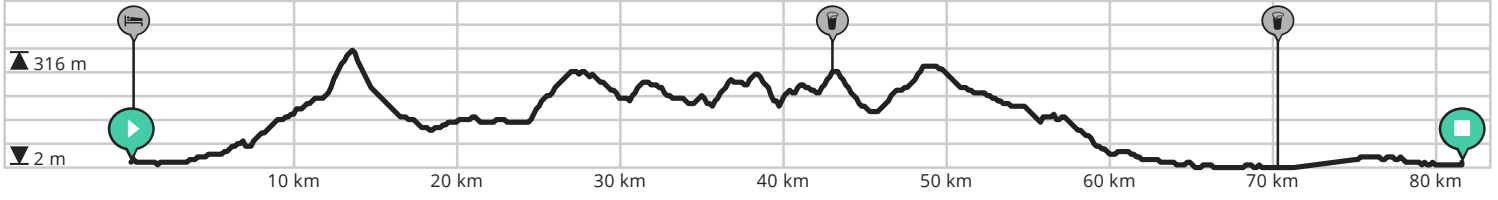
- ↔ Lengte: 85.0 km
- ↗ Stijging: 992 m
- 📊 Moeilijkheidsgraad: 7/10





Door biking@detoerist.be

- ↔ Lengte: 81.5 km
- ↗ Stijging: 1085 m
- 📊 Moeilijkheidsgraad: 7/10

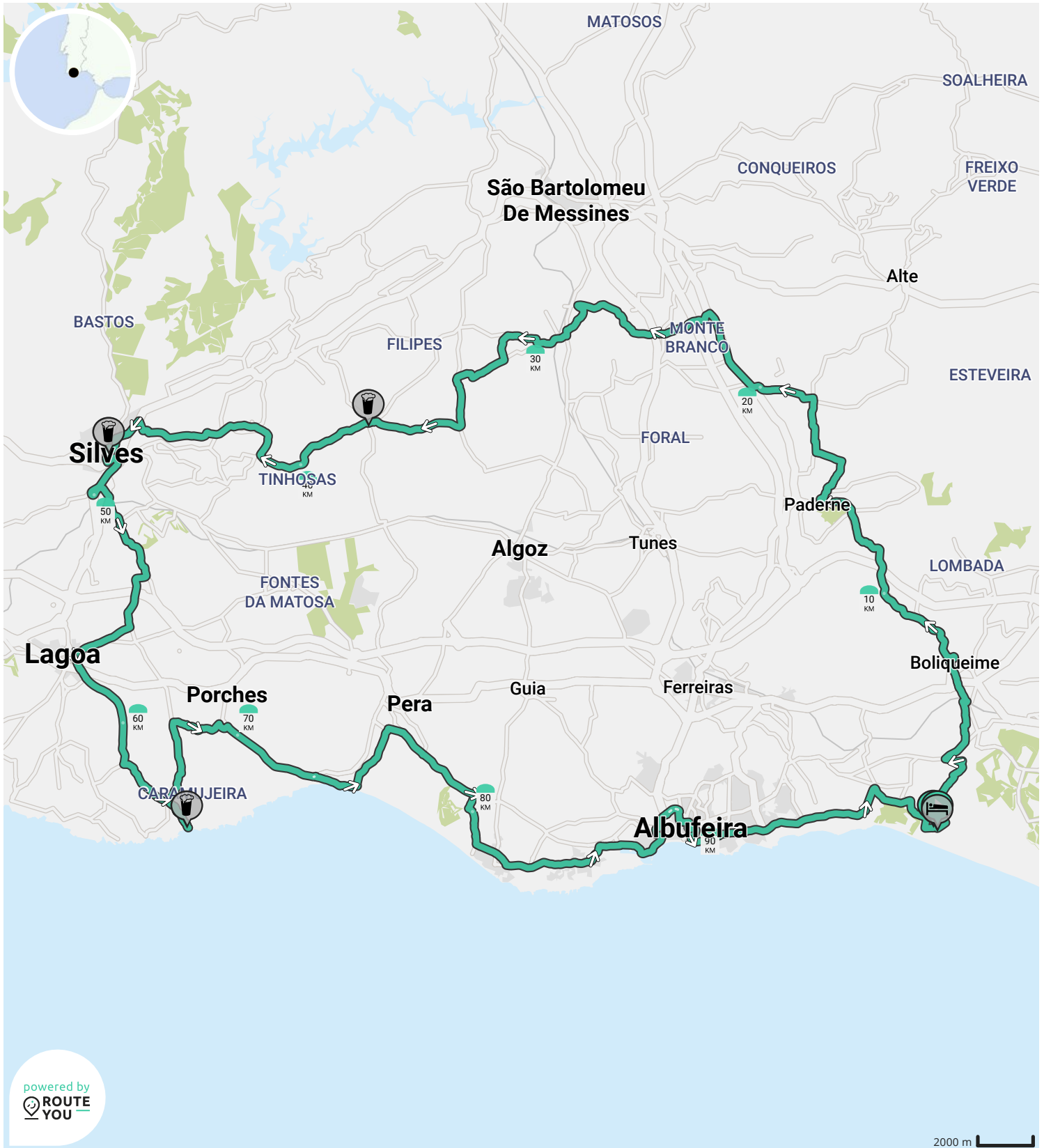
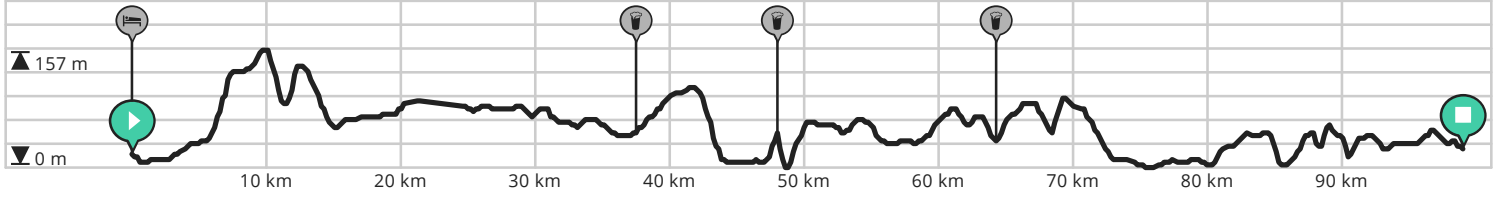




Door biking@detoerist.be

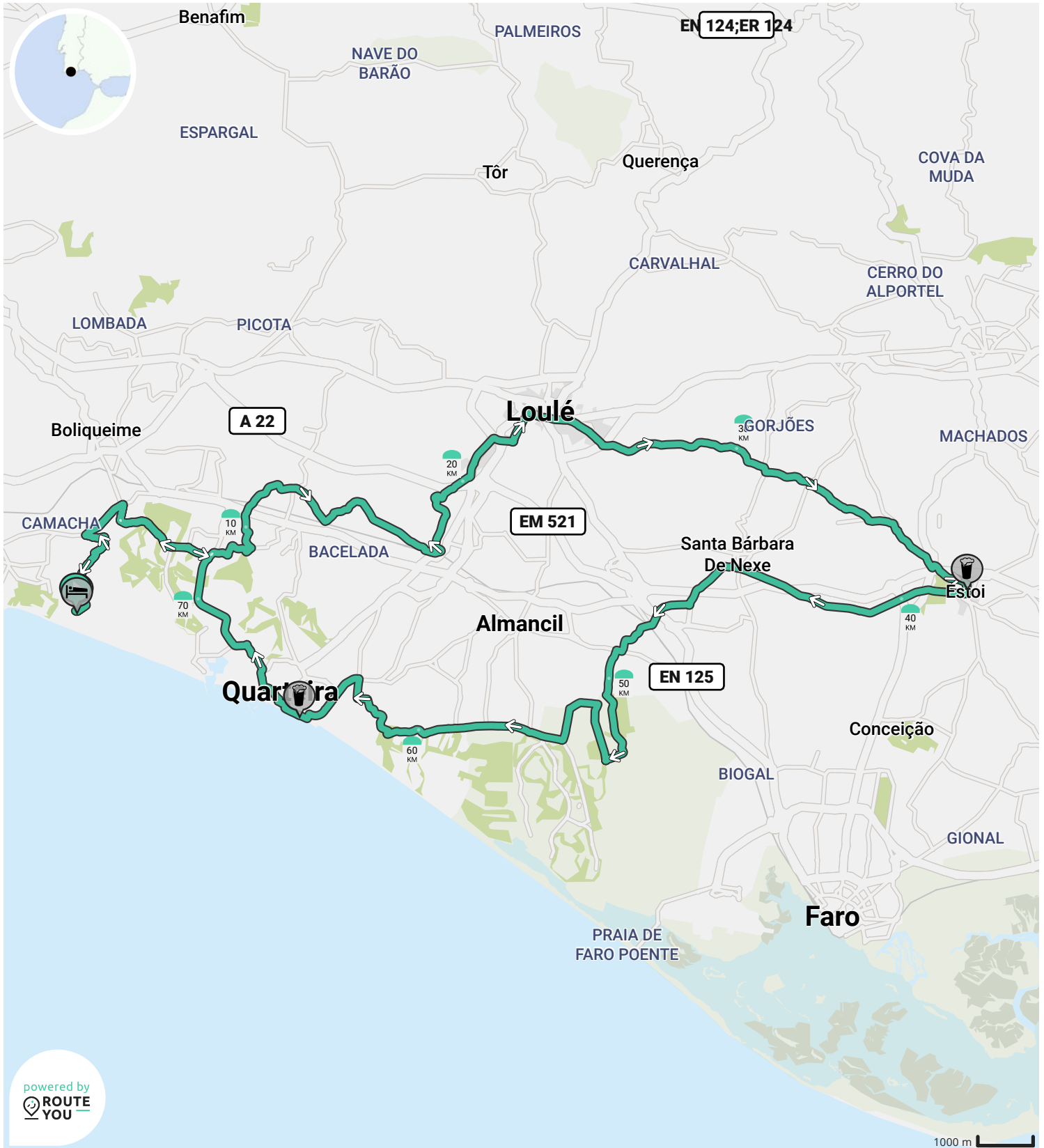
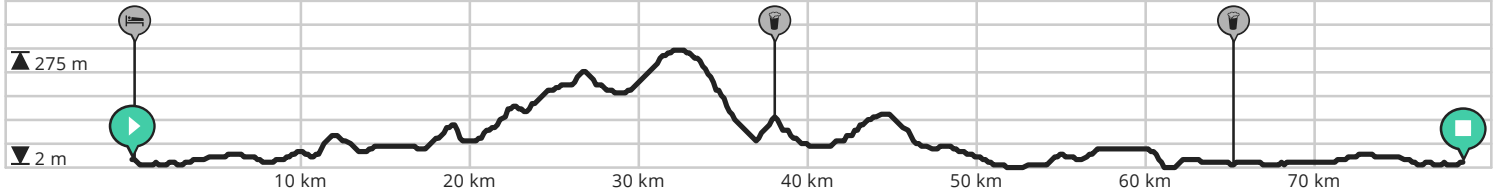


- ↔ Lengte: 98.9 km
- ↗ Stijging: 809 m
- 📊 Moeilijkheidsgraad: 7/10





- ↔ Lengte: 78.7 km
- ↗ Stijging: 709 m
- 📊 Moeilijkheidsgraad: 8/10





- ↔ Lengte: 87.5 km
- ↗ Stijging: 1066 m
- 📊 Moeilijkheidsgraad: 7/10

