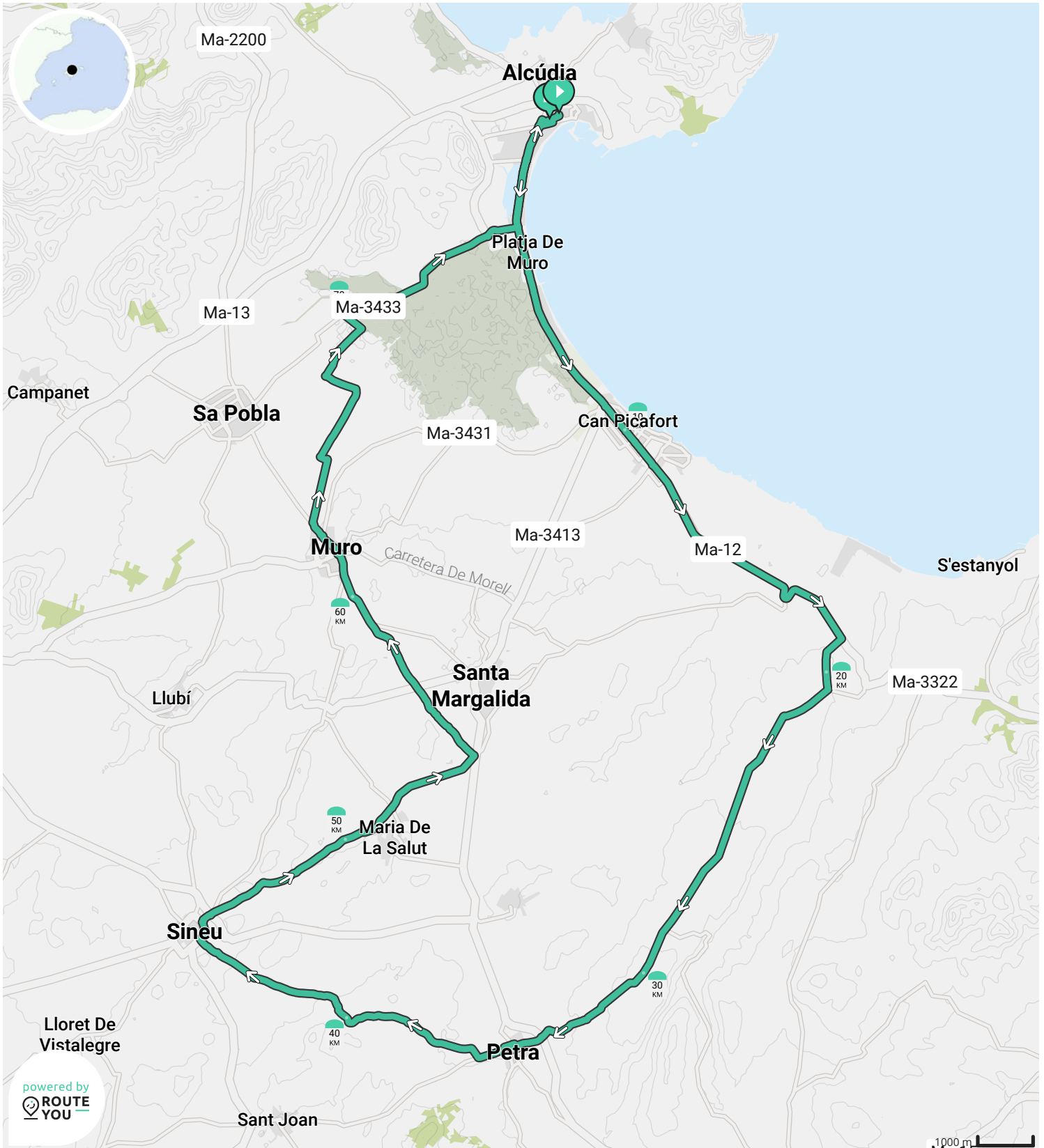
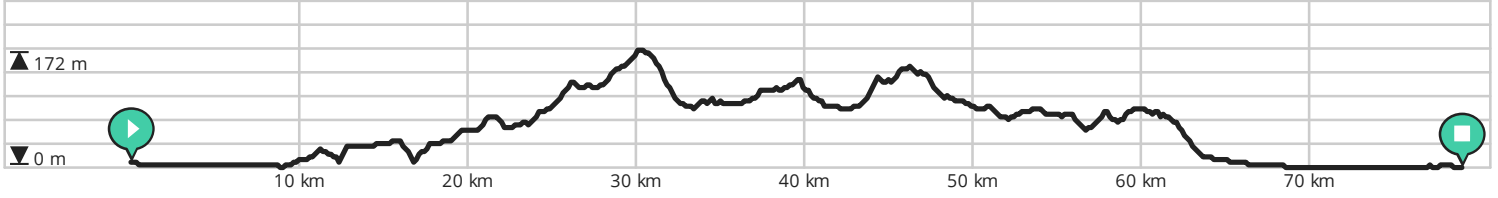




Door [biking@detoerist.be](mailto:biking@detoerist.be)

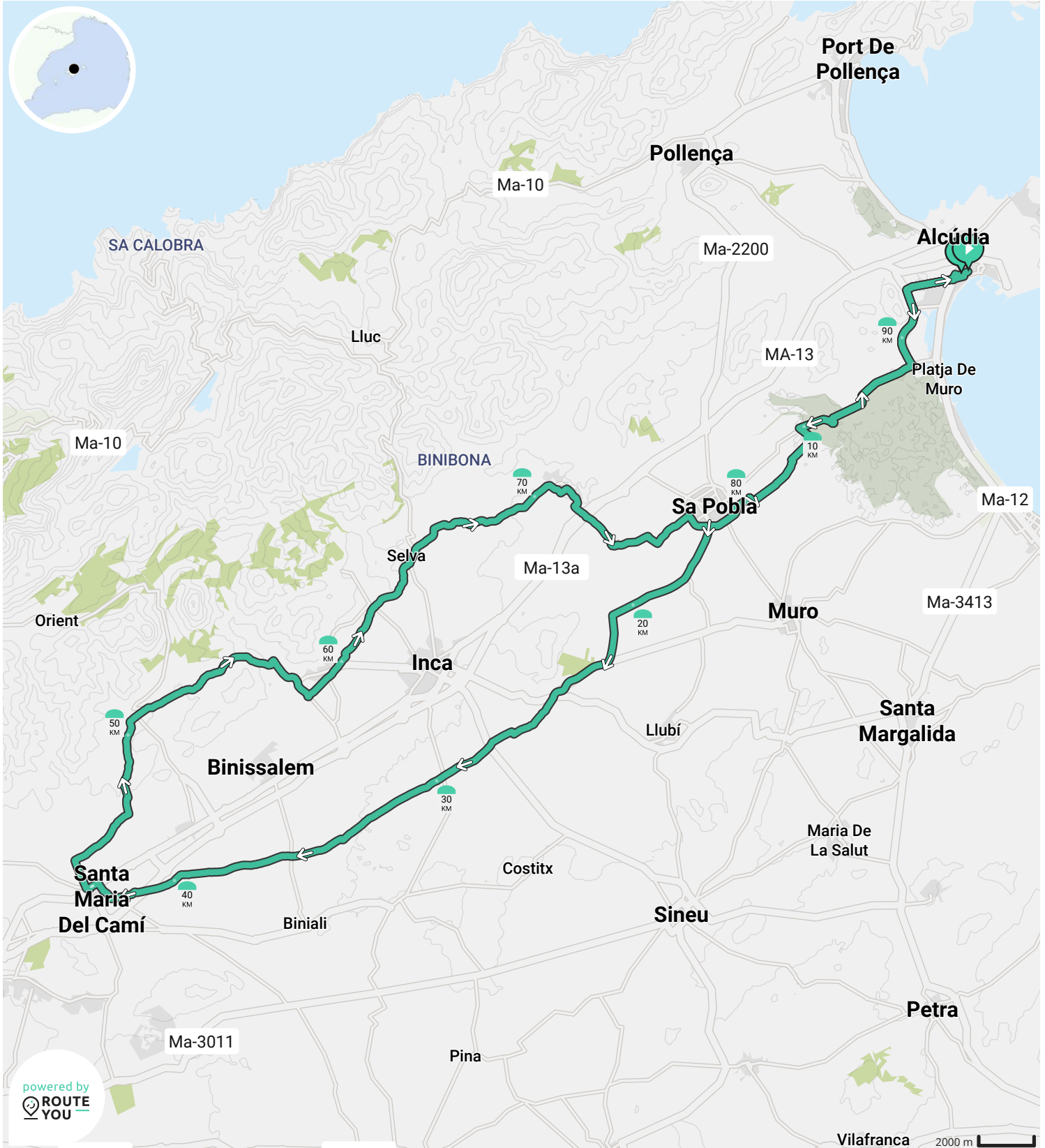
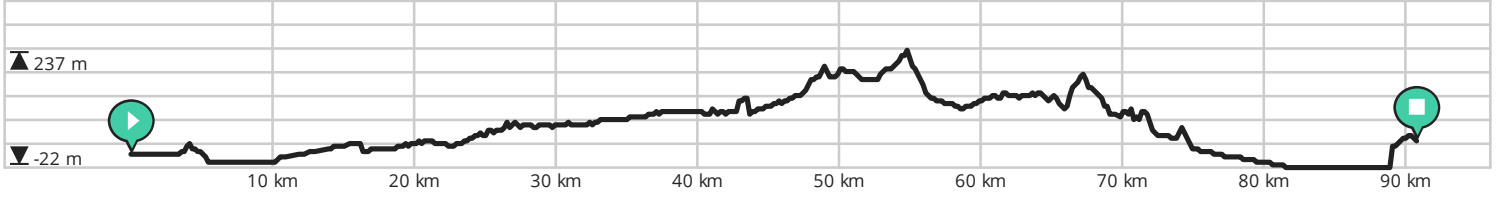
- ↔ Lengte: 79.0 km
- ↗ Stijging: 466 m
- 📊 Moeilijkheidsgraad: 5/10





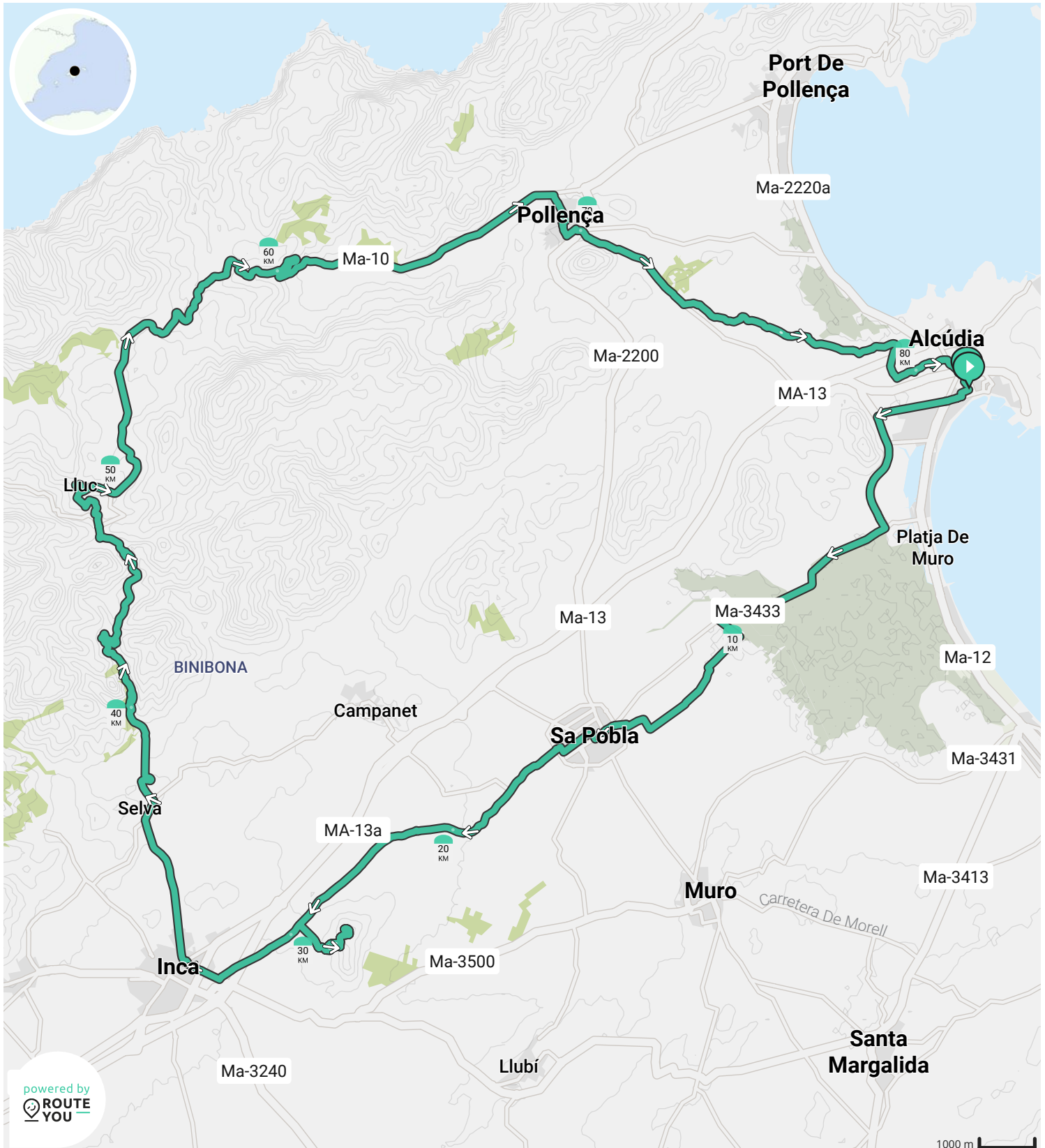
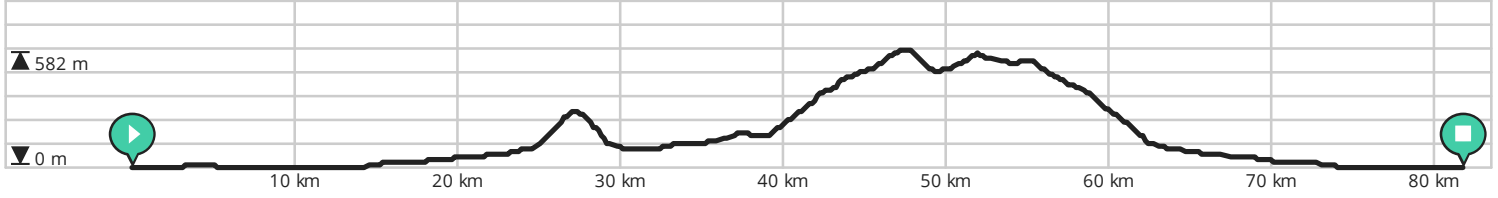
Door [biking@detoerist.be](mailto:biking@detoerist.be)

- ↔ Lengte: 93.9 km
- ↗ Stijging: 768 m
- 📊 Moeilijkheidsgraad: 7/10



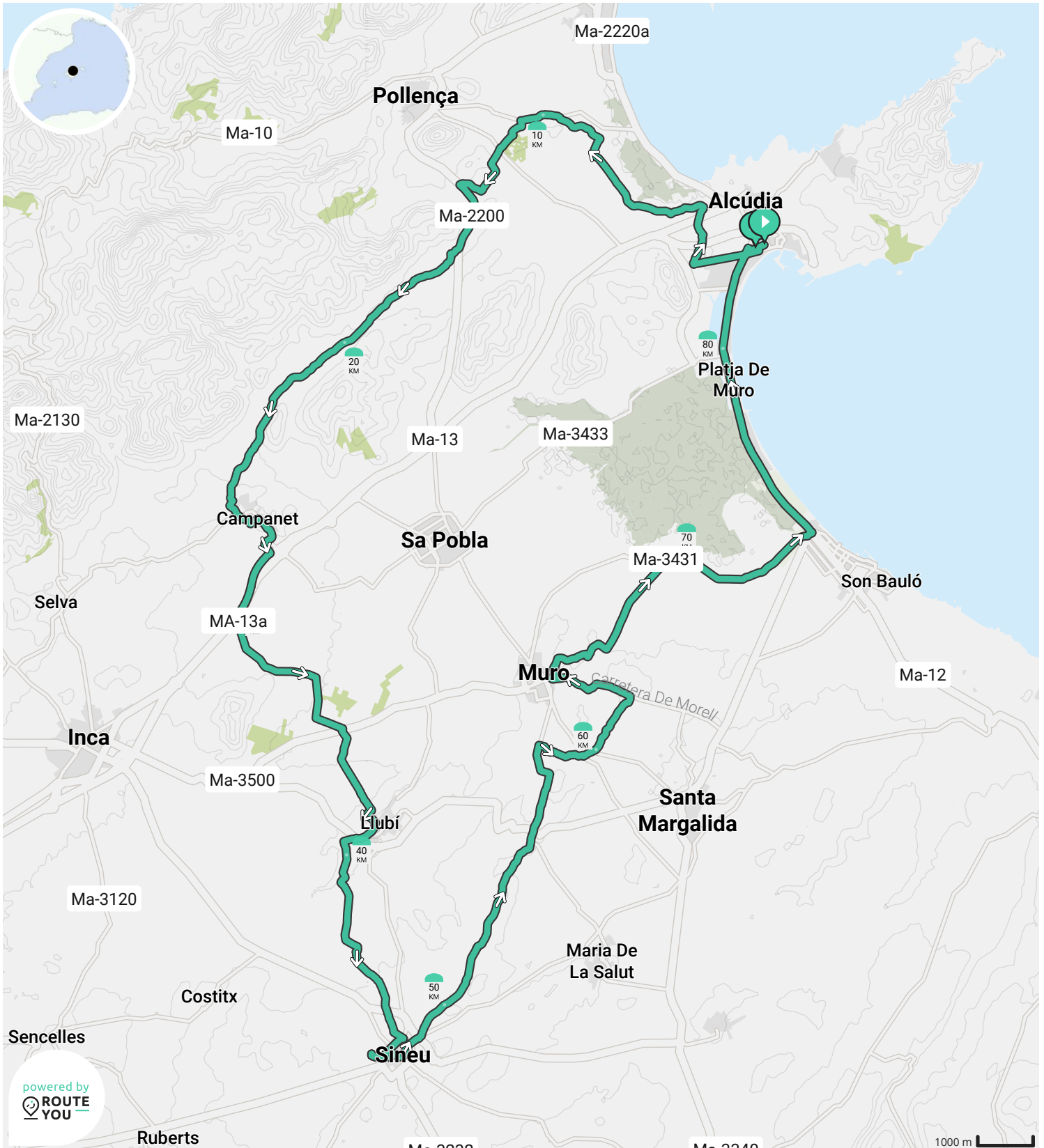
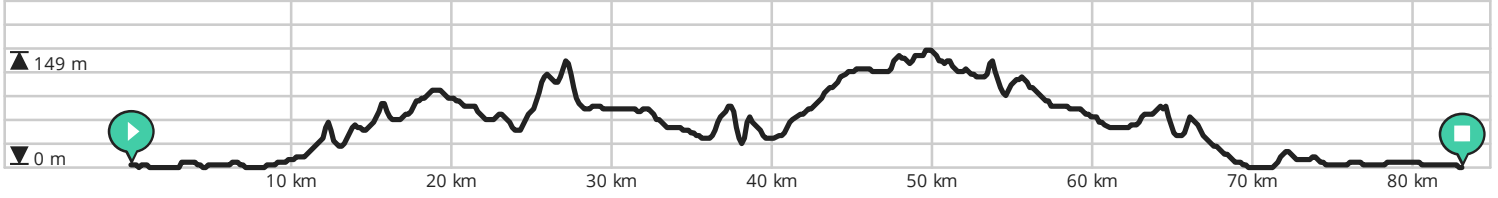


- ↔ Lengte: 81.7 km
- ↗ Stijging: 933 m
- 📊 Moeilijkheidsgraad: 6/10





- ↔ Lengte: 83.0 km
- ↗ Stijging: 621 m
- 📊 Moeilijkheidsgraad: 7/10





Door [biking@detoerist.be](mailto:biking@detoerist.be)



- ↔ Lengte: 70.4 km
- ↗ Stijging: 960 m
- 📊 Moeilijkheidsgraad: 7/10

