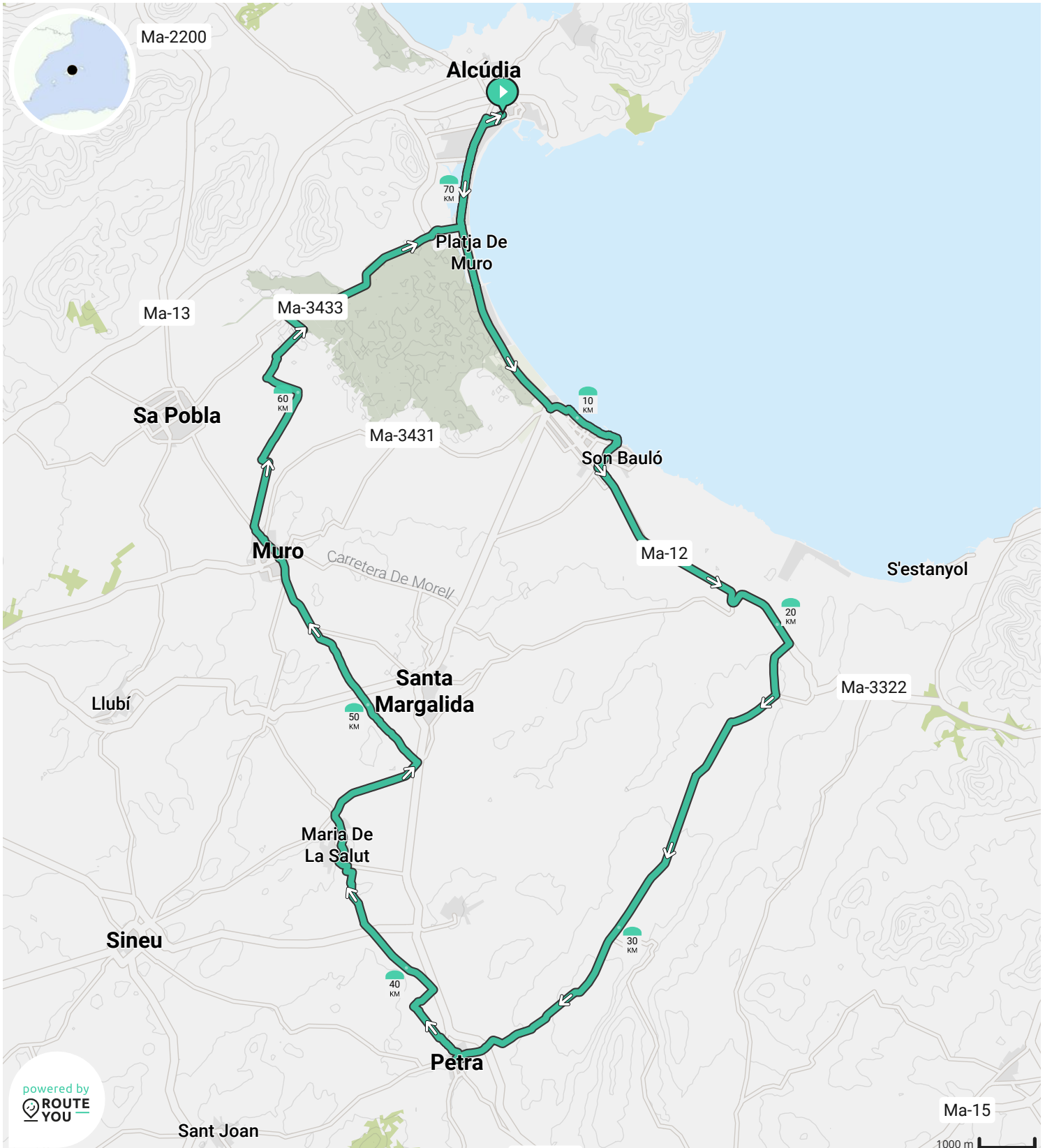
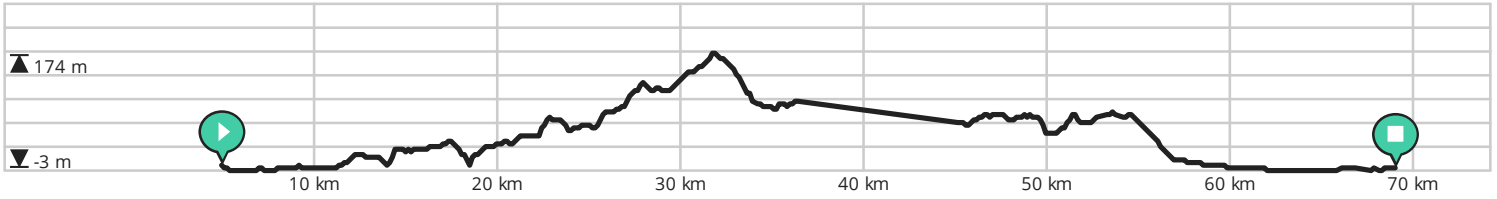




Door biking@detoerist.be

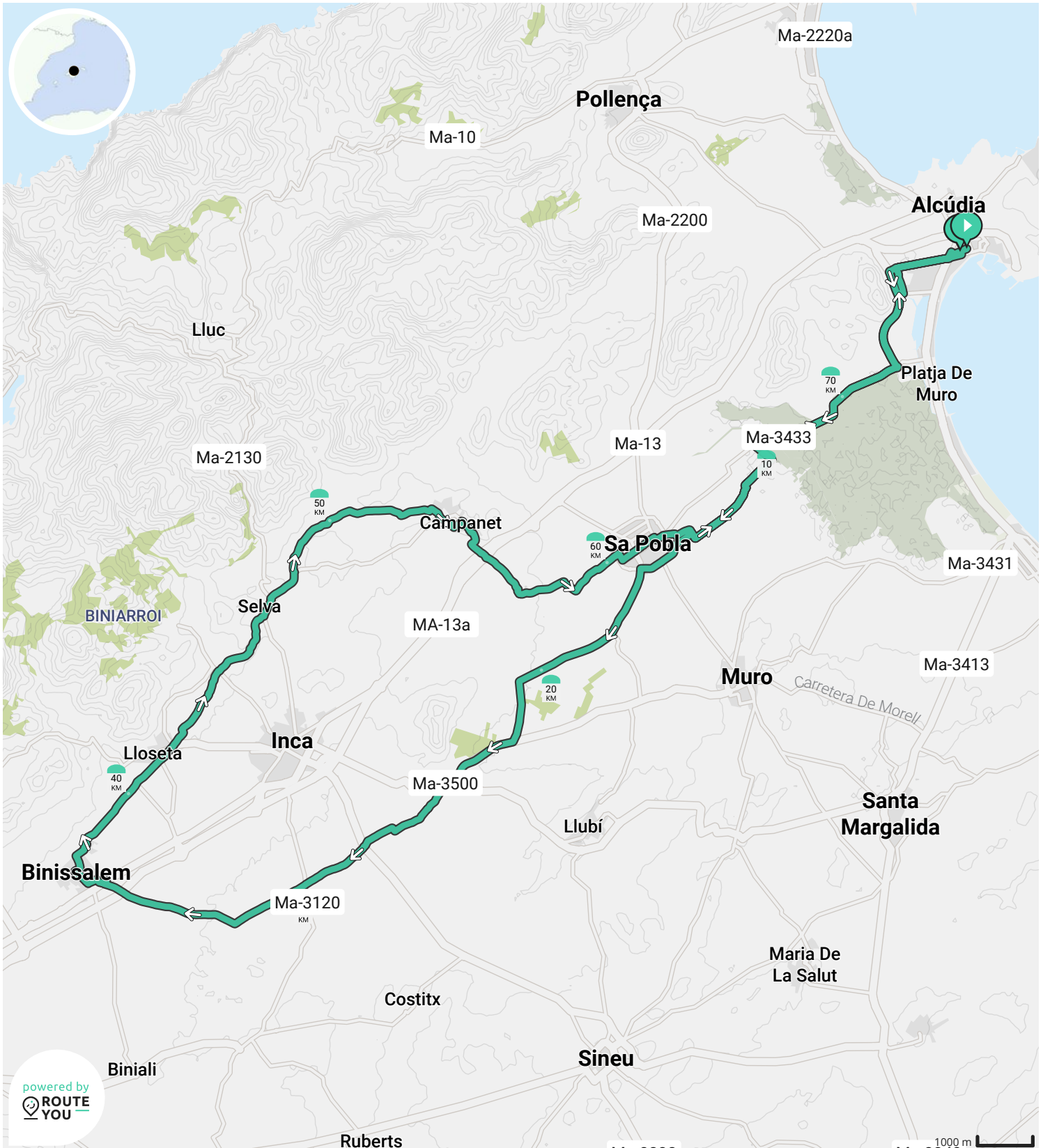
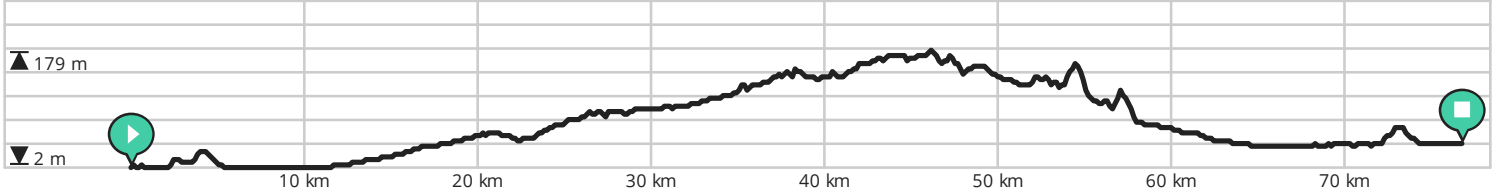
- ↔ Lengte: 72.6 km
- ↗ Stijging: 389 m
- 📊 Moeilijkheidsgraad: 6/10





Door biking@detoerist.be

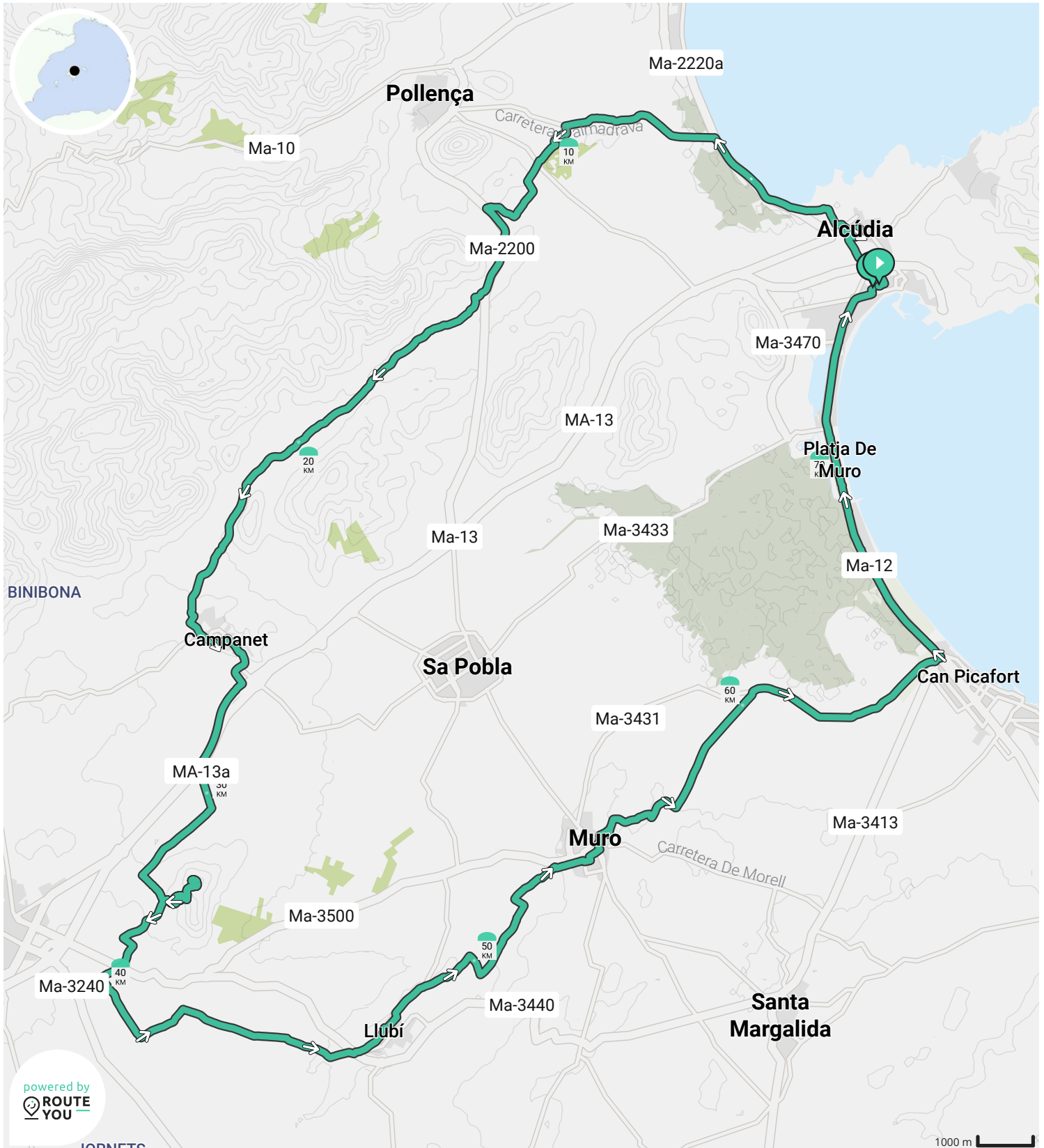
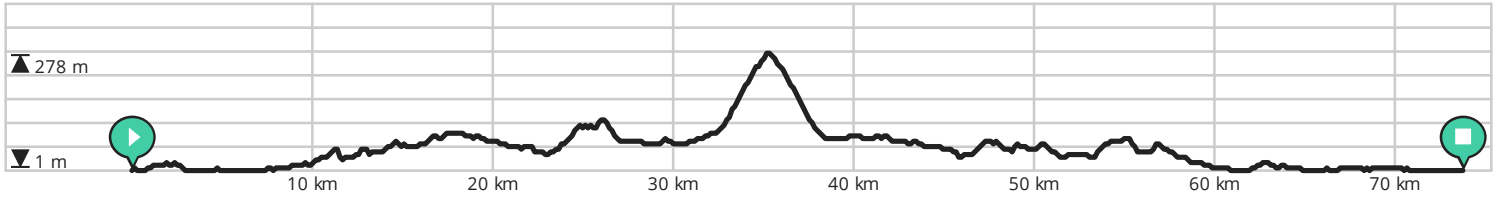
- ↔ Lengte: 76.7 km
- ↗ Stijging: 430 m
- 📊 Moeilijkheidsgraad: 7/10





Door biking@detoerist.be

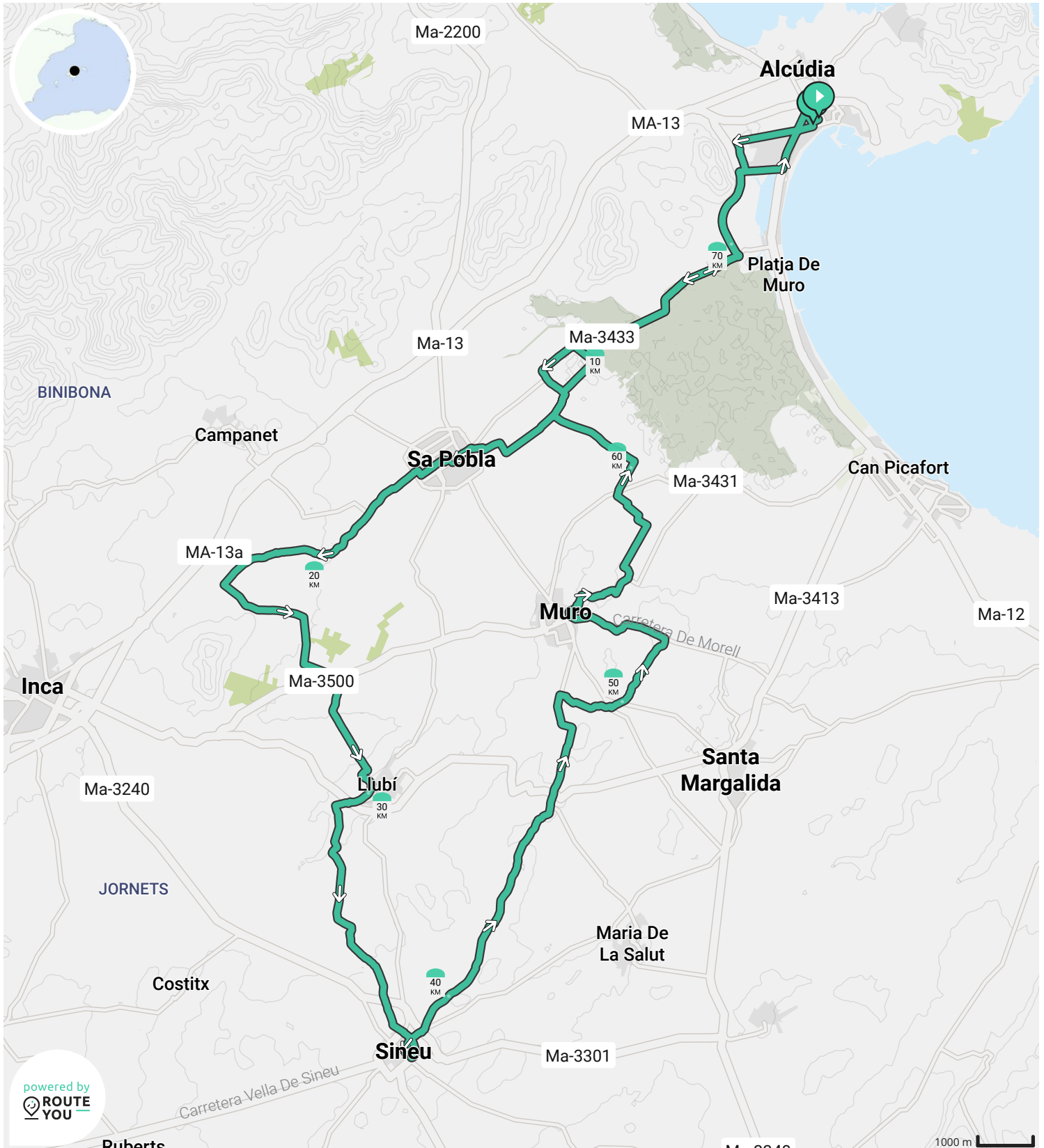
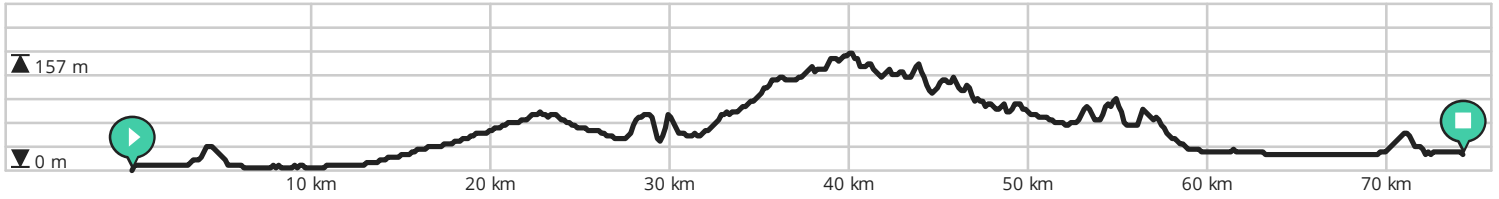
- ↔ Lengte: 73.7 km
- ↗ Stijging: 676 m
- 📊 Moeilijkheidsgraad: 6/10





Door biking@detoerist.be

- ↔ Lengte: 74.2 km
- ↗ Stijging: 511 m
- 📊 Moeilijkheidsgraad: 6/10





Door biking@detoerist.be



- ↔ Lengte: 56.4 km
- ↗ Stijging: 594 m
- 📊 Moeilijkheidsgraad: 5/10

