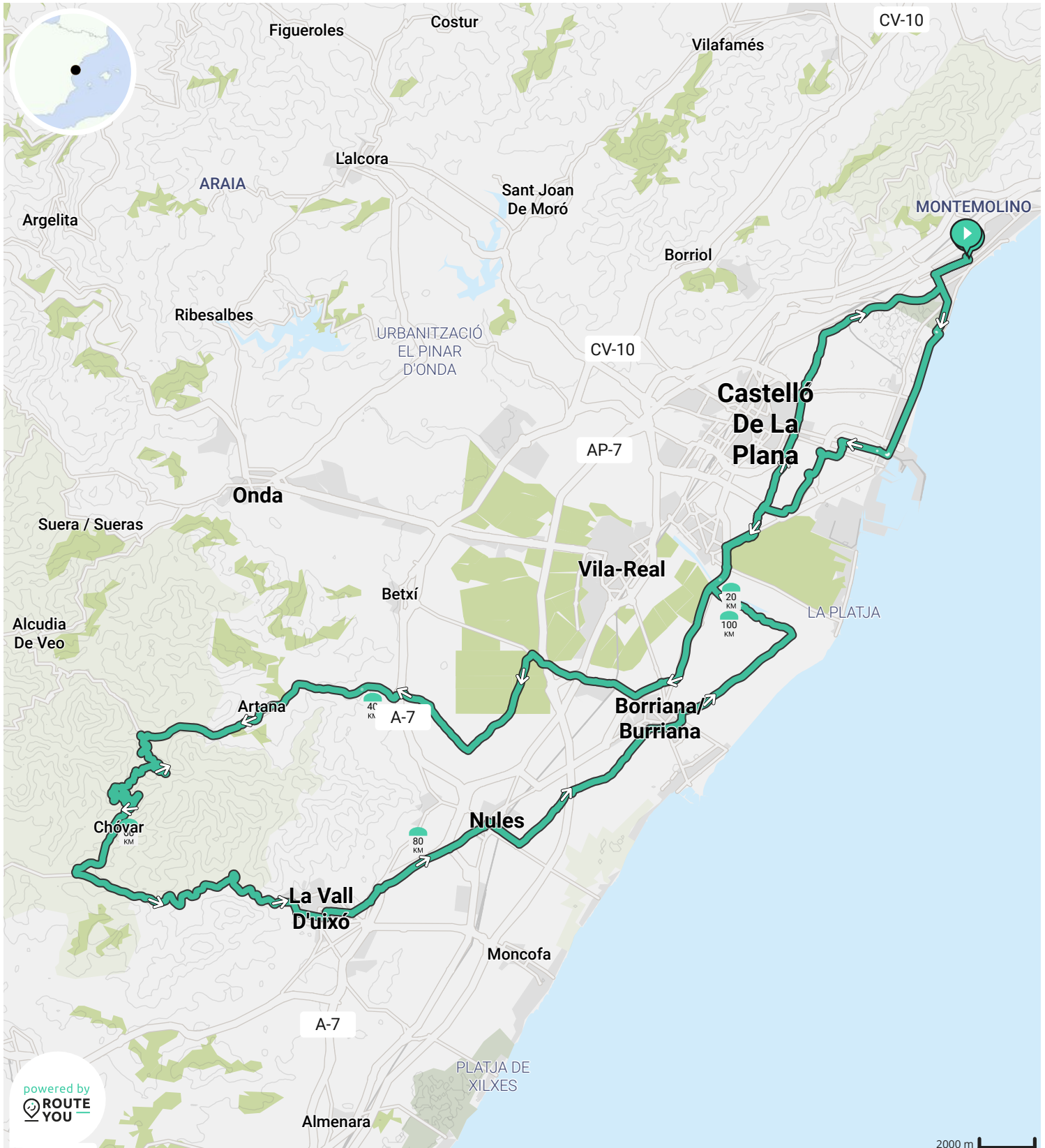
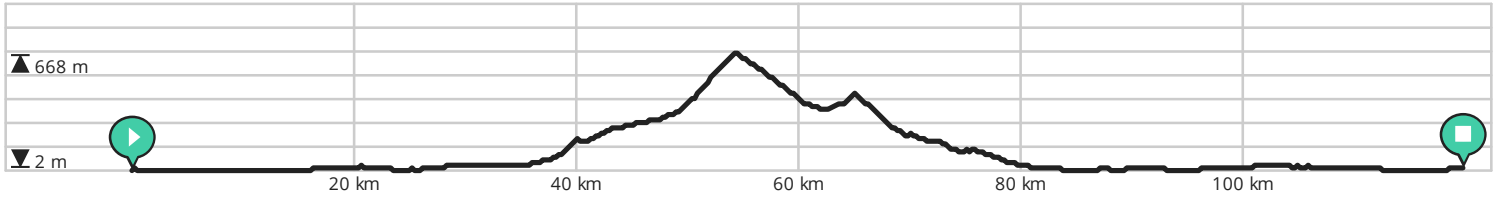




Door biking@detoerist.be



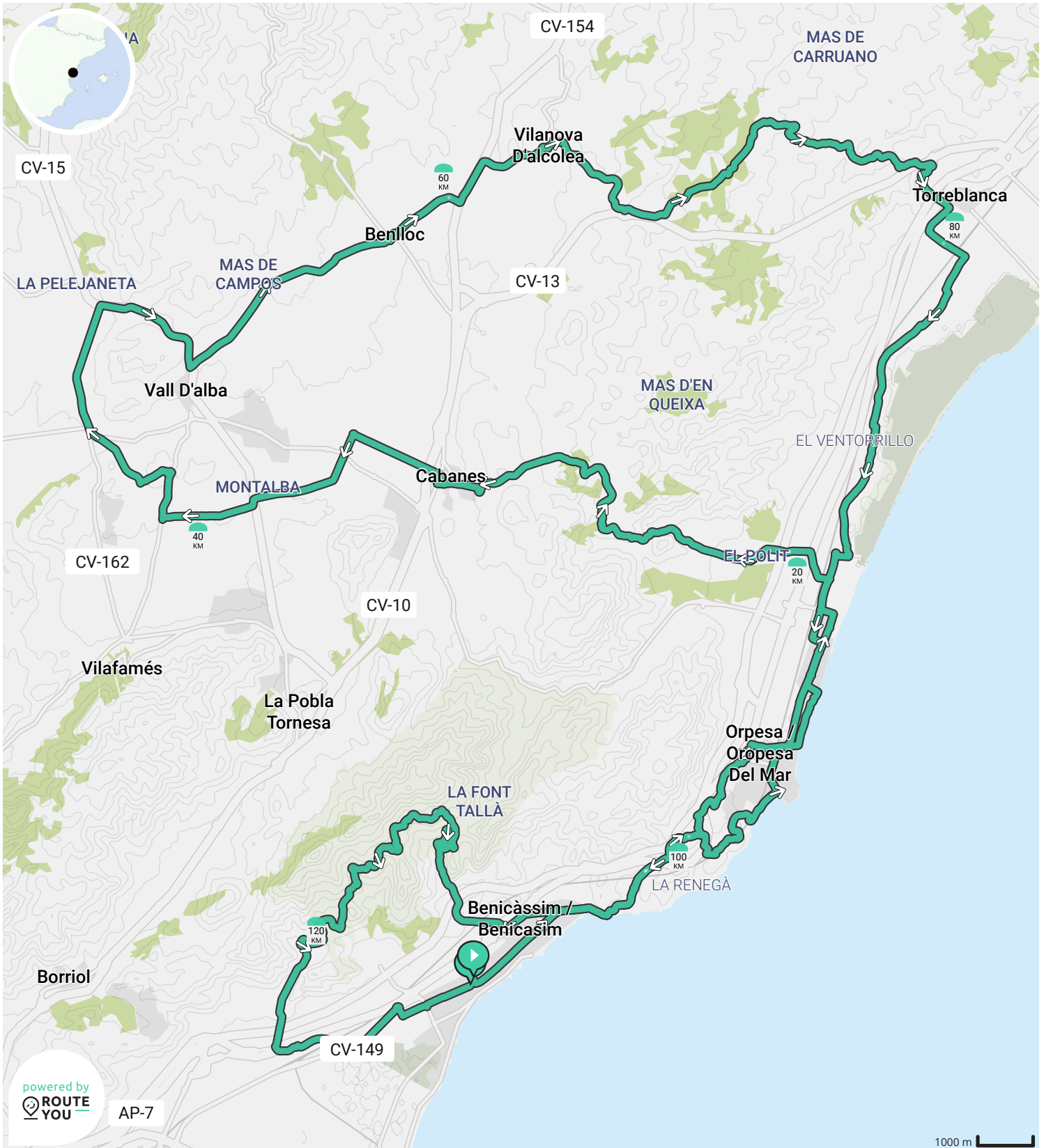
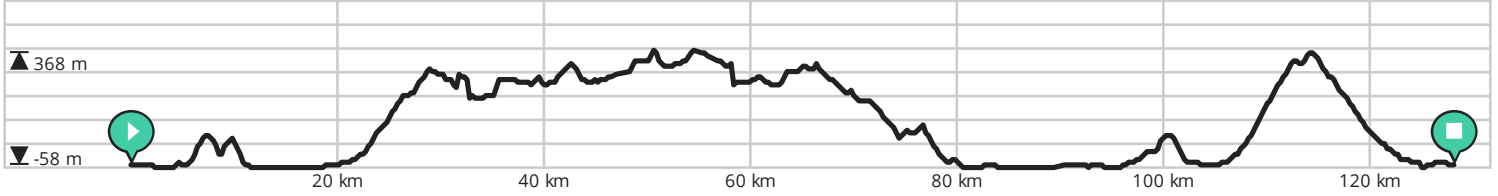
- ↔ Lengte: 119.7 km
- ↗ Stijging: 960 m
- 📊 Moeilijkheidsgraad: 9/10





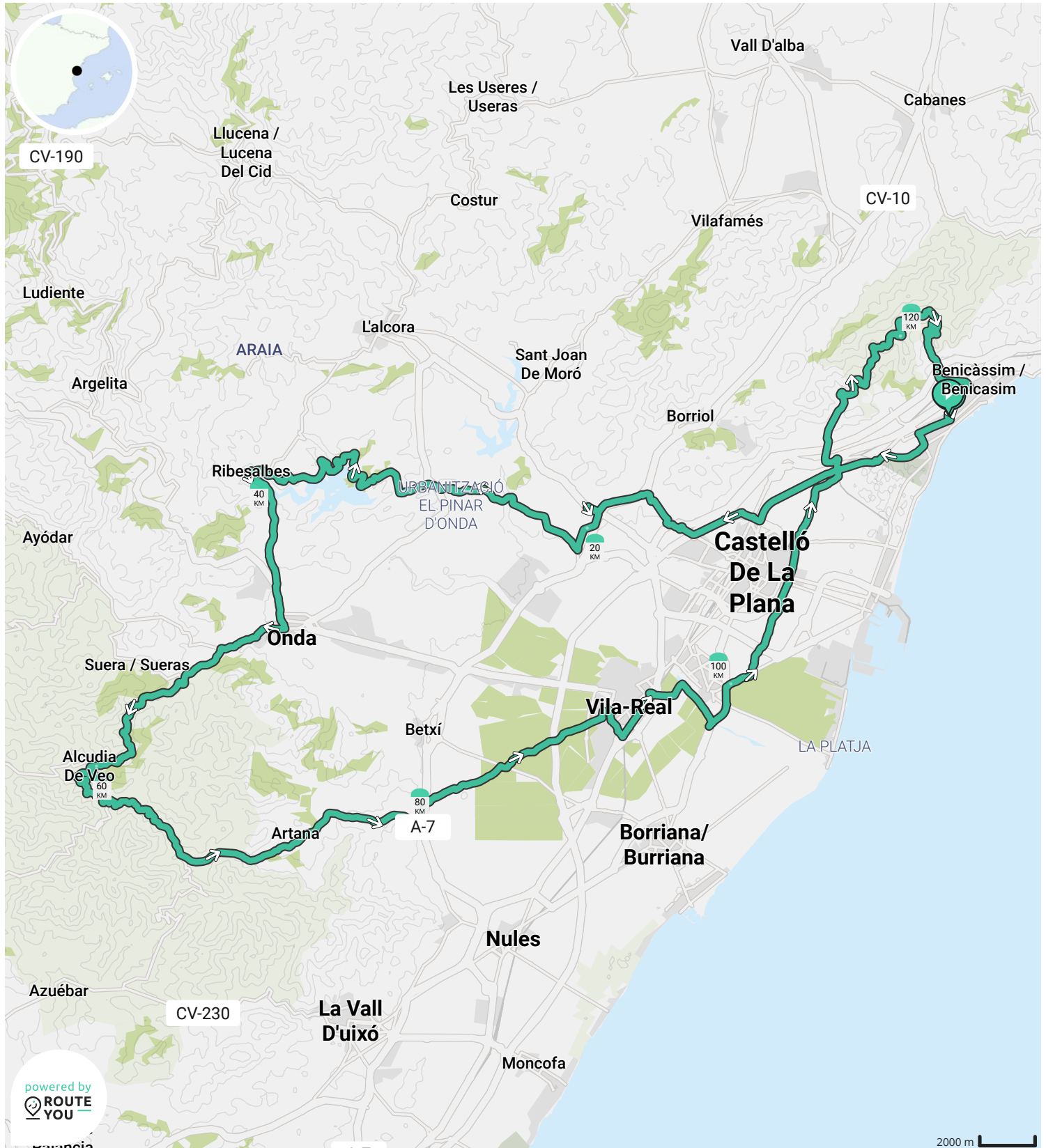
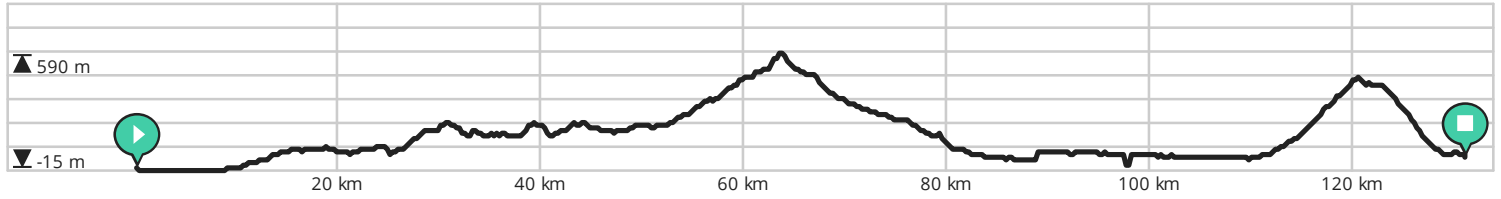
Door biking@detoerist.be

- ↔ Lengte: 128.8 km
- ↗ Stijging: 1789 m
- 📊 Moeilijkheidsgraad: 9/10





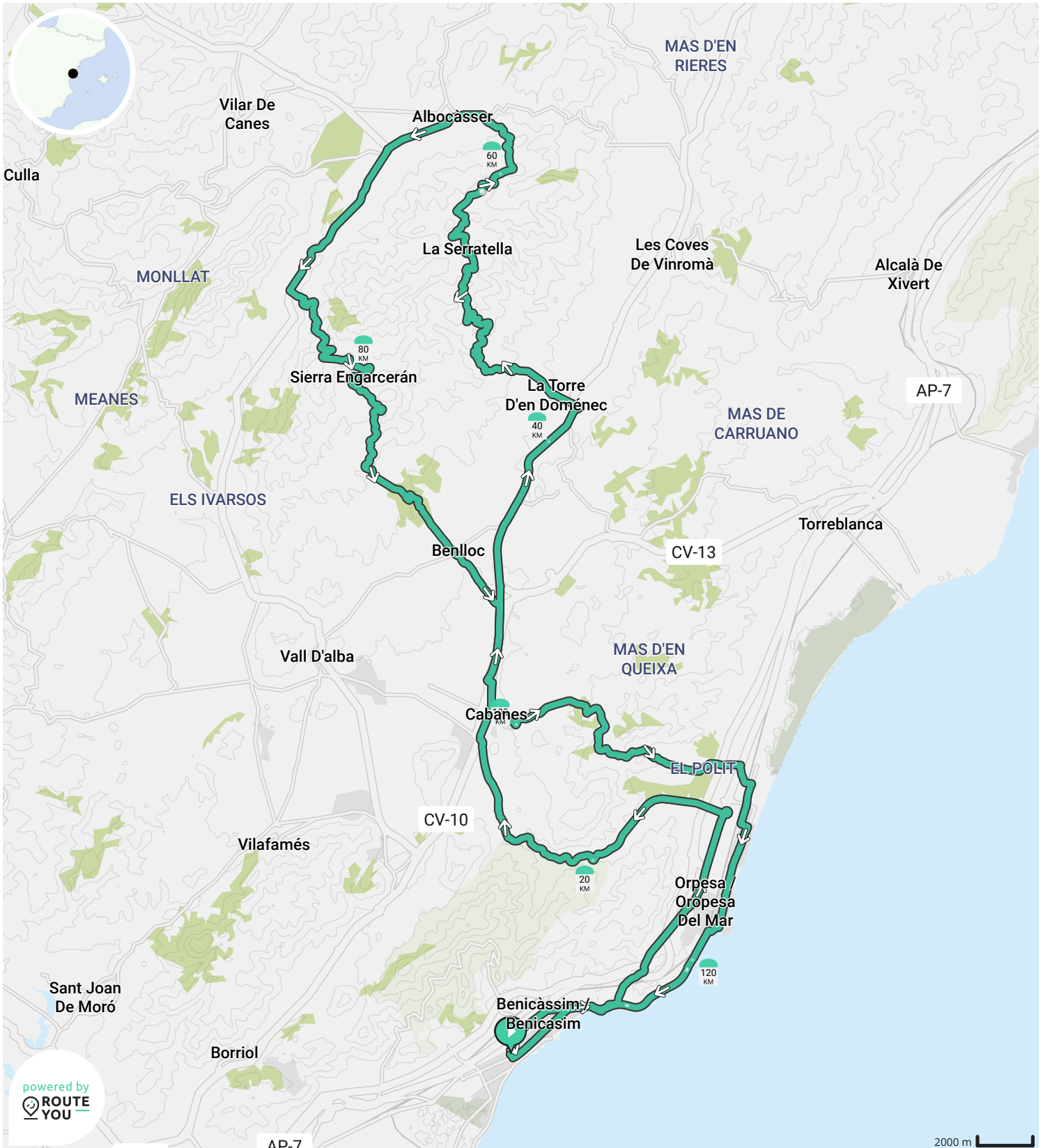
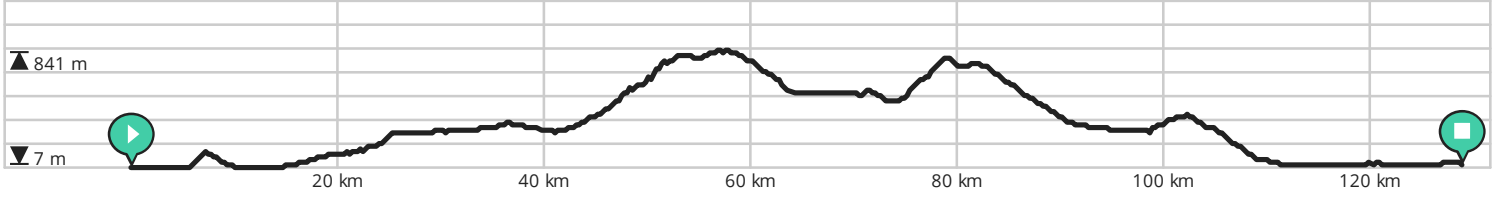
- ↔ Lengte: 131.0 km
- ↗ Stijging: 1630 m
- 📊 Moeilijkheidsgraad: 8/10





Door biking@detoerist.be

- ↔ Lengte: 128.8 km
- ↗ Stijging: 1774 m
- 📊 Moeilijkheidsgraad: 8/10





- ↔ Lengte: 114.9 km
- ↗ Stijging: 1405 m
- 📊 Moeilijkheidsgraad: 8/10

