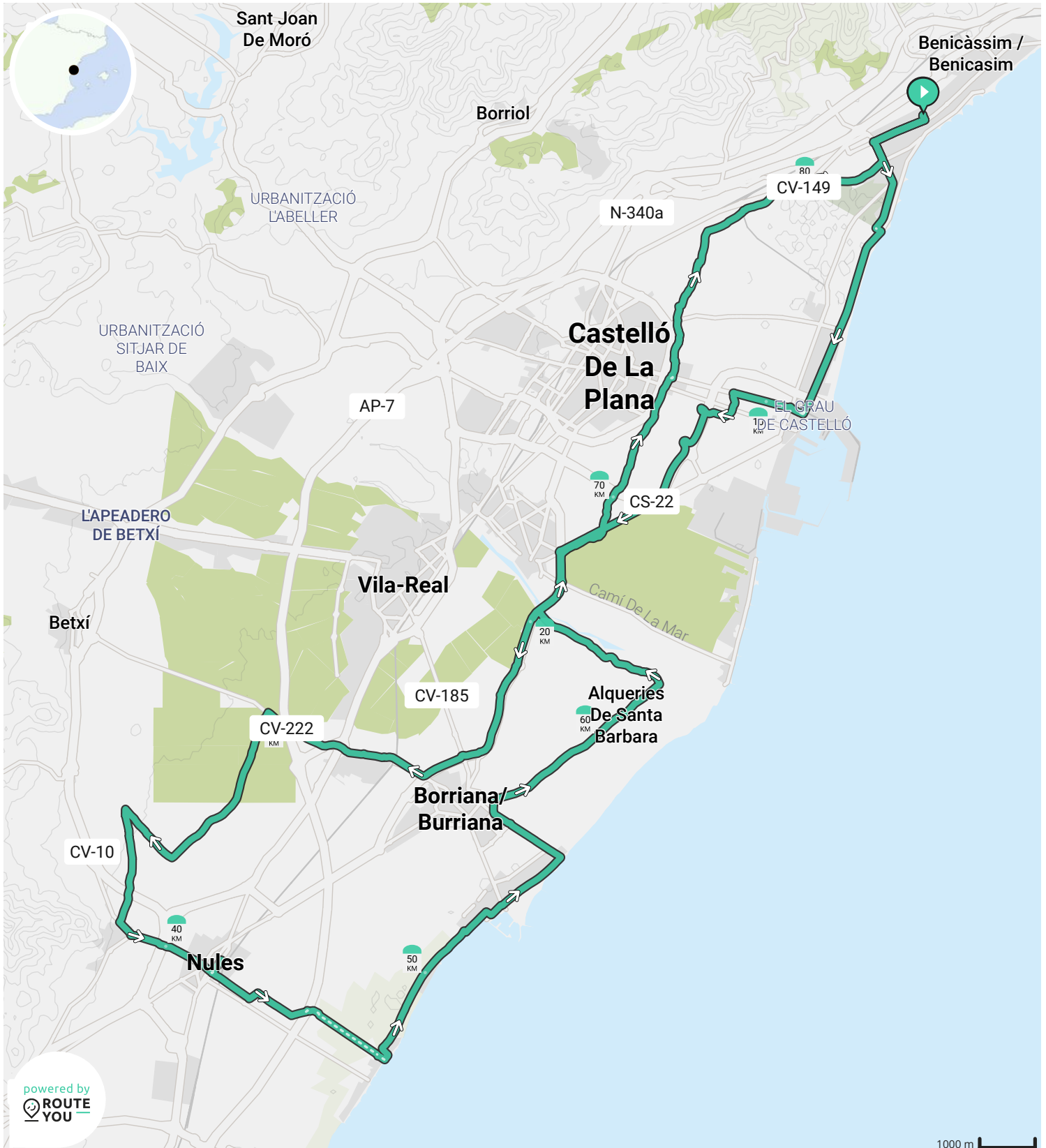
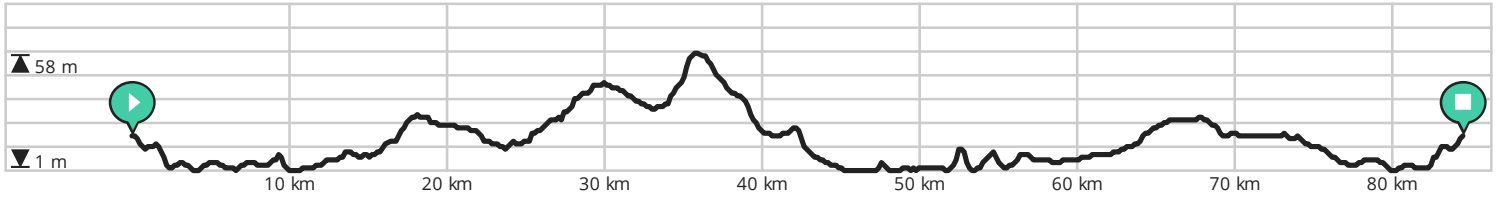




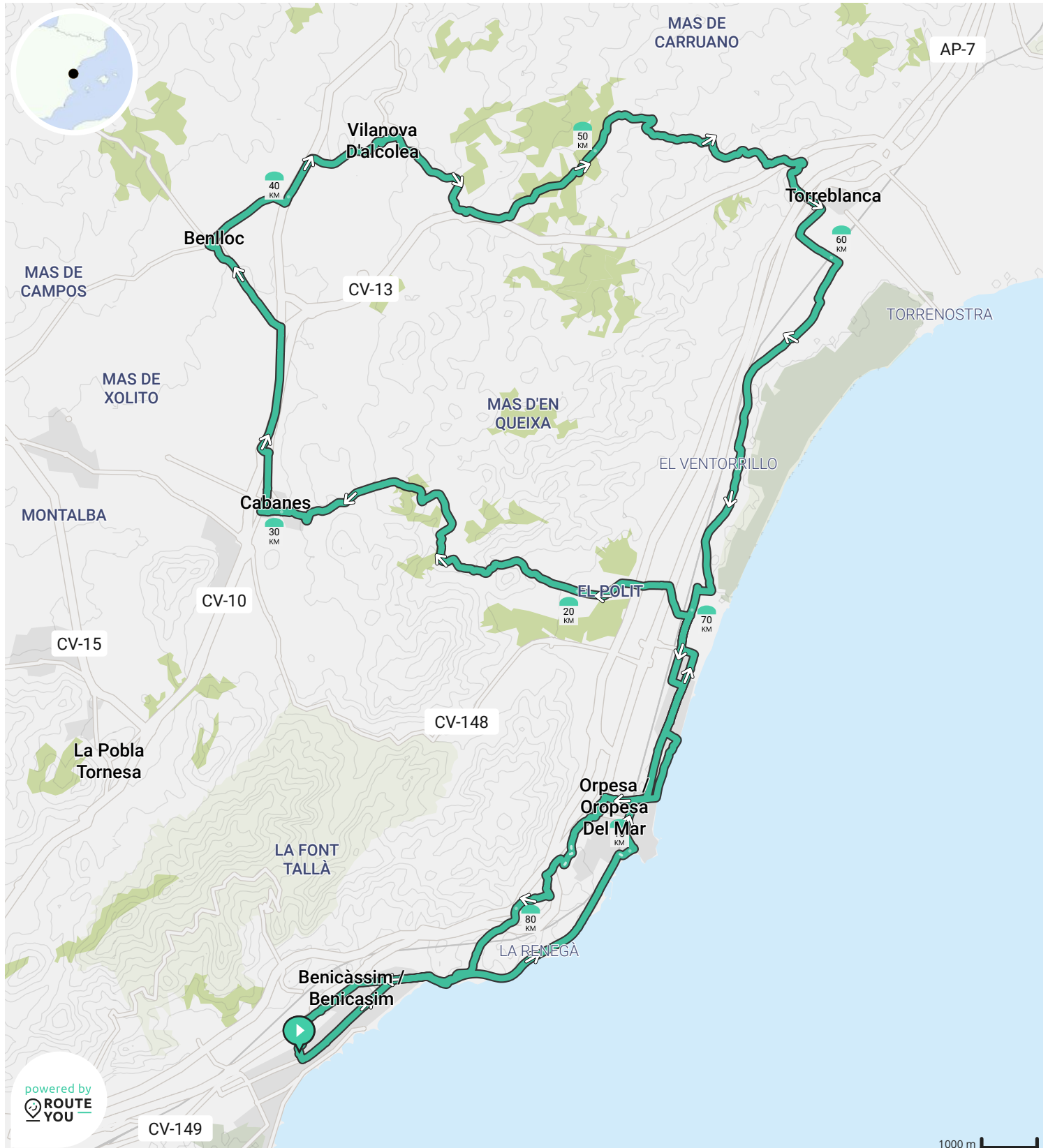
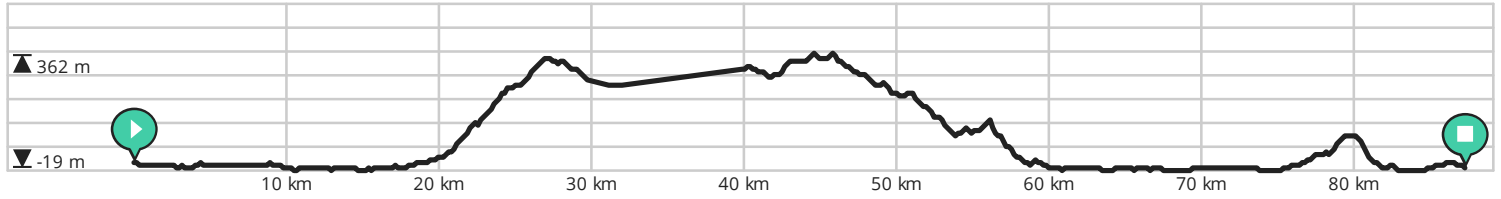
- ↔ Lengte: 84.4 km
- ↗ Stijging: 182 m
- 📊 Moeilijkheidsgraad: 5/10





Door biking@detoerist.be

- Lengte: 87.2 km
- Stijging: 871 m
- Moeilijkheidsgraad: 7/10

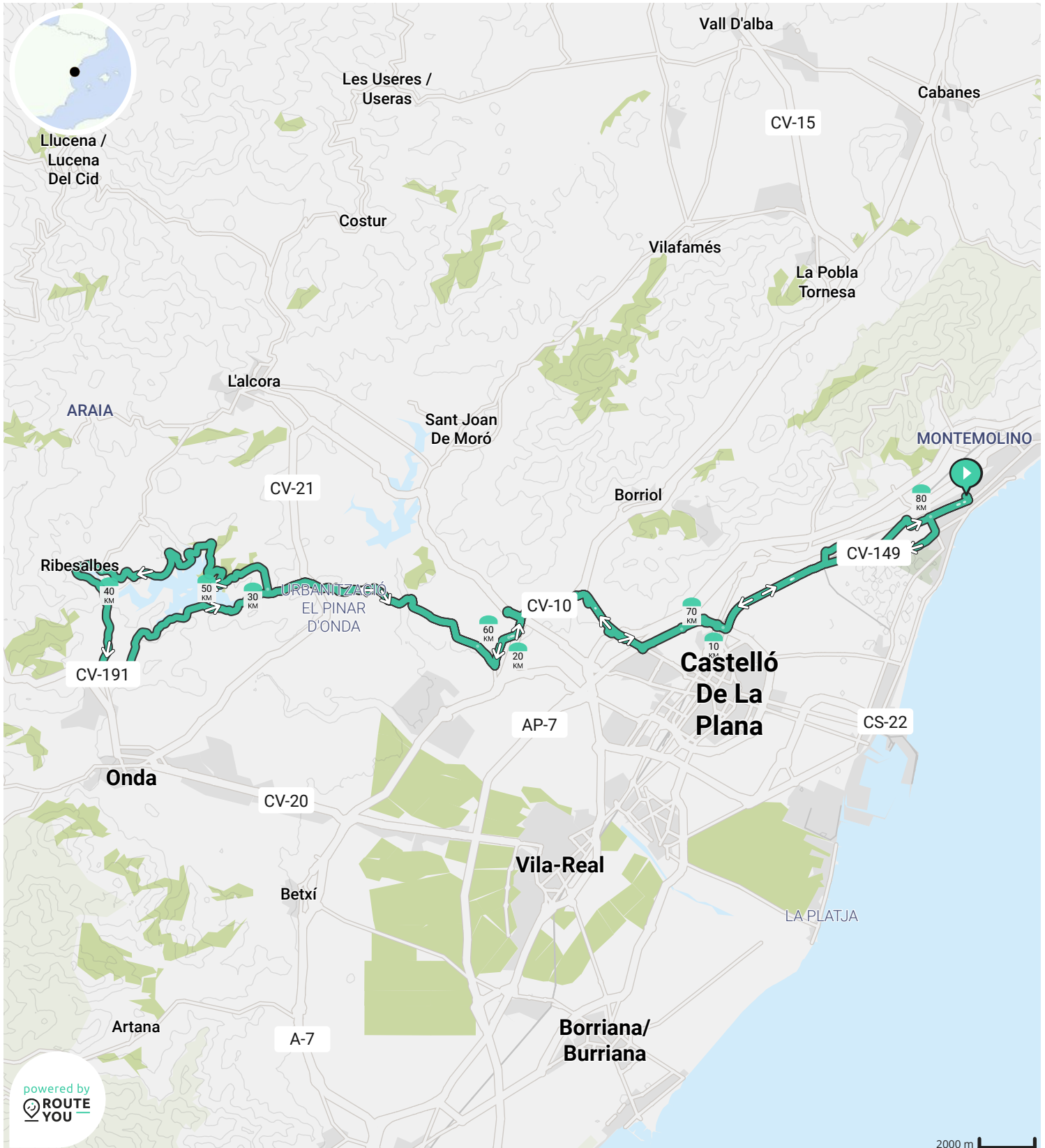
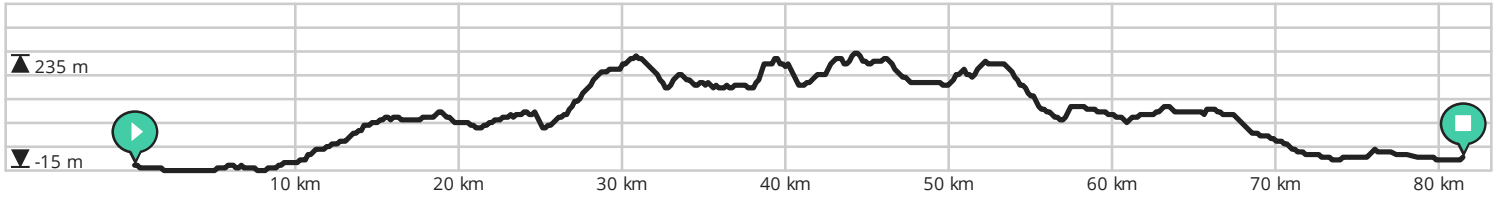




Door biking@detoerist.be



- ↔ Lengte: 81.4 km
- ↗ Stijging: 718 m
- 📊 Moeilijkheidsgraad: 8/10

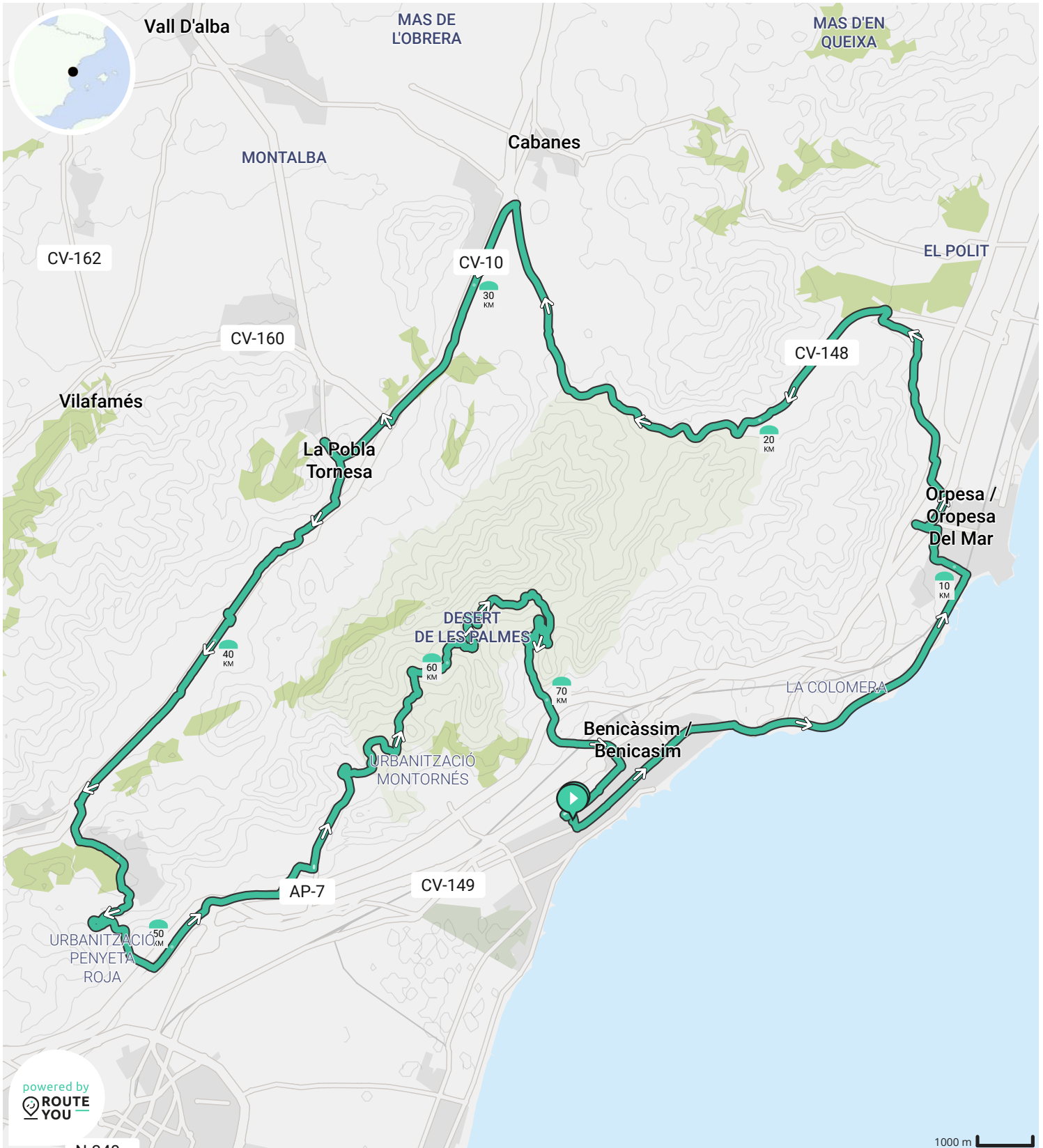
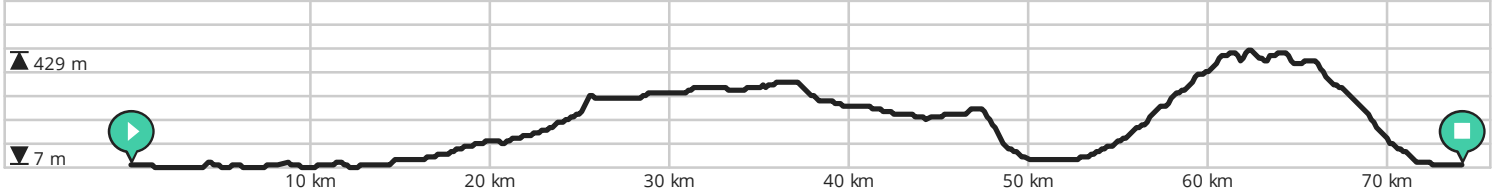




Door biking@detoerist.be



- ↔ Lengte: 74.1 km
- ↗ Stijging: 926 m
- 📊 Moeilijkheidsgraad: 8/10





Door biking@detoerist.be



- ↔ Lengte: 82.0 km
- ↗ Stijging: 727 m
- 📊 Moeilijkheidsgraad: 8/10

