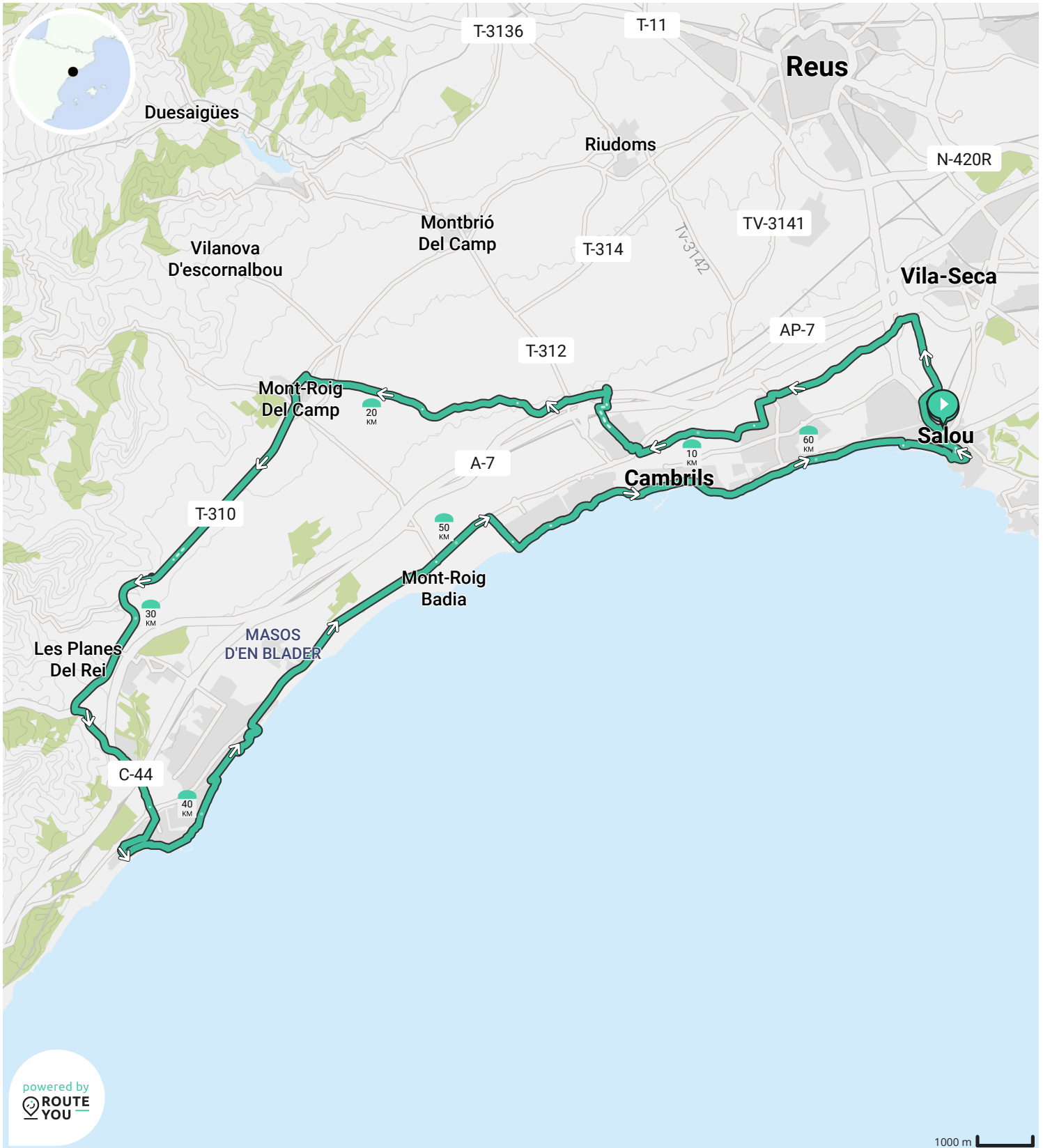
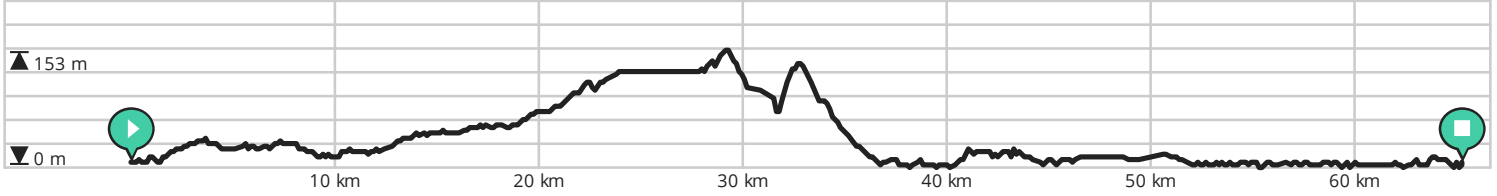




Door biking@detoerist.be



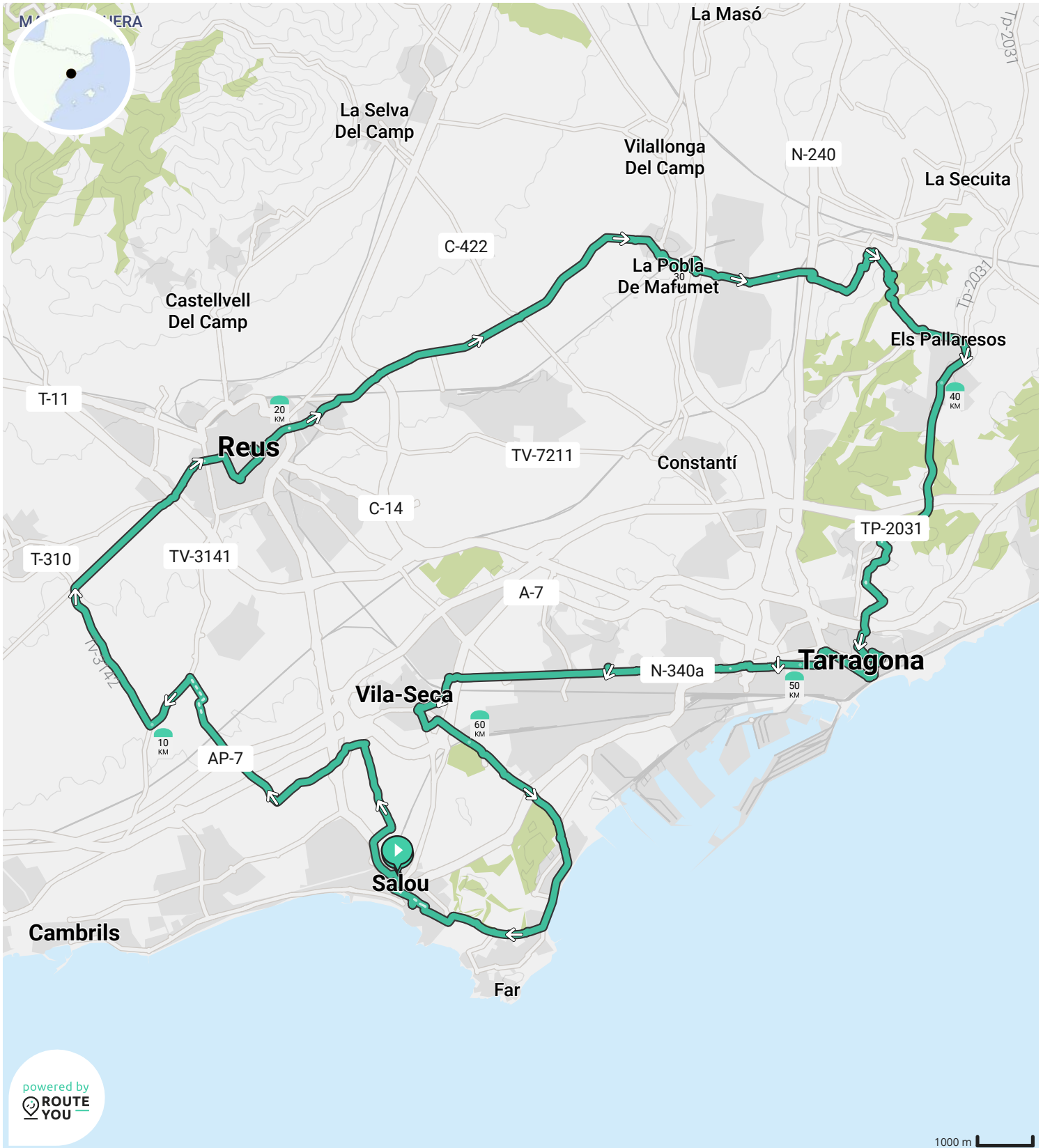
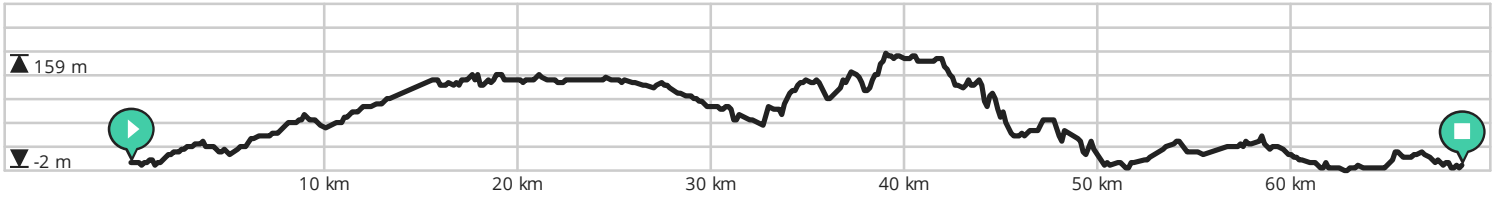
- ↔ Lengte: 65.2 km
- ↗ Stijging: 421 m
- 📊 Moeilijkheidsgraad: 8/10





Door biking@detoerist.be

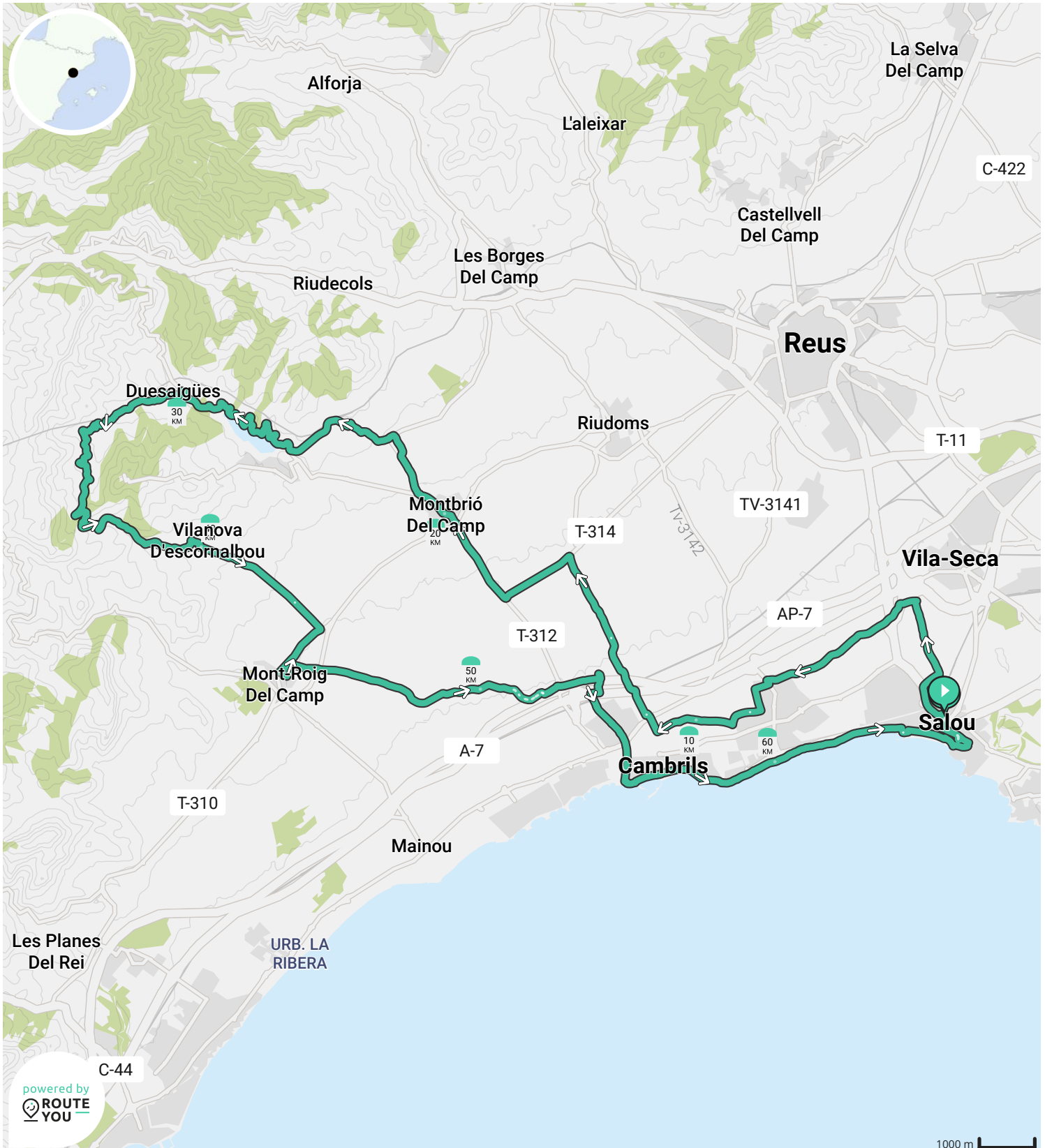
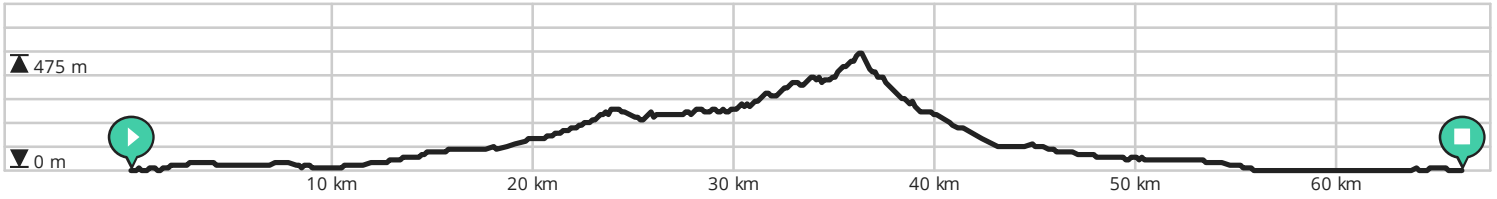
- ↔ Lengte: 68.8 km
- ↗ Stijging: 587 m
- 📊 Moeilijkheidsgraad: 6/10





Door biking@detoerist.be

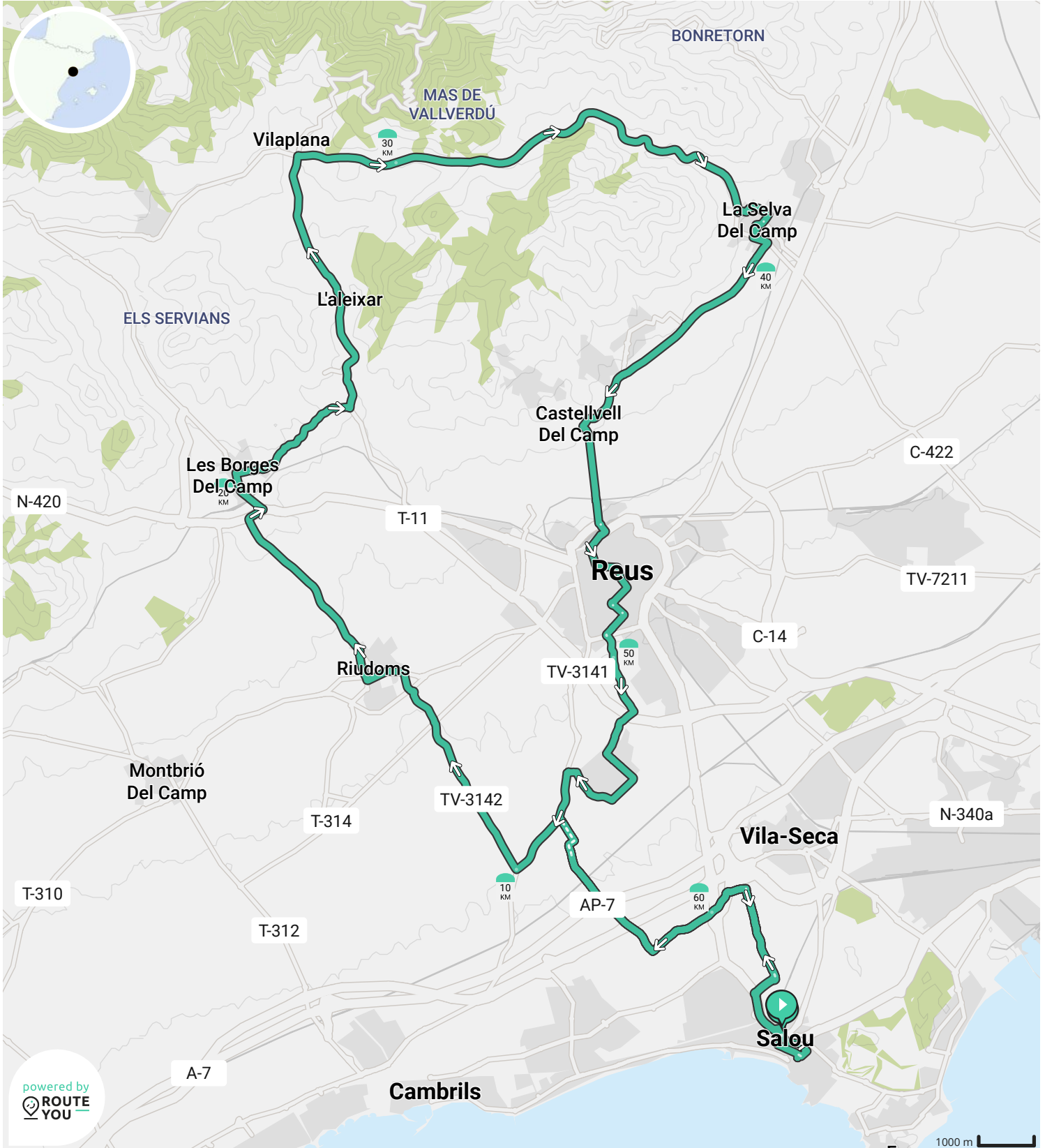
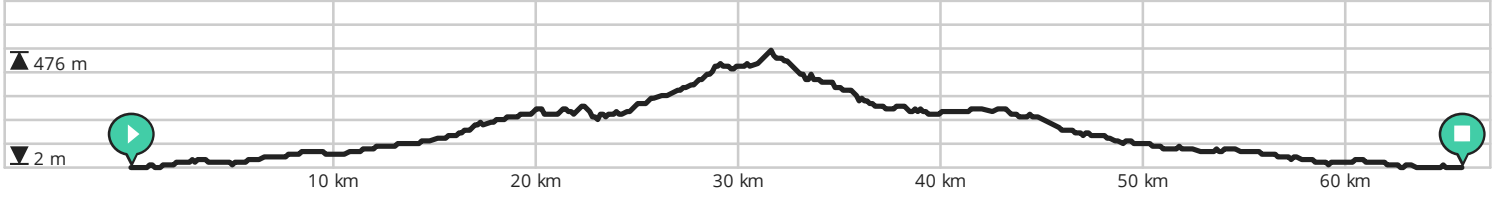
- ↔ Lengte: 66.2 km
- ⤴ Stijging: 746 m
- 📊 Moeilijkheidsgraad: 6/10





Door biking@detoerist.be

- ↔ Lengte: 65.7 km
- ↗ Stijging: 753 m
- 📊 Moeilijkheidsgraad: 6/10





Door biking@detoerist.be



- ↔ Lengte: 76.4 km
- ↗ Stijging: 764 m
- 📊 Moeilijkheidsgraad: 9/10

