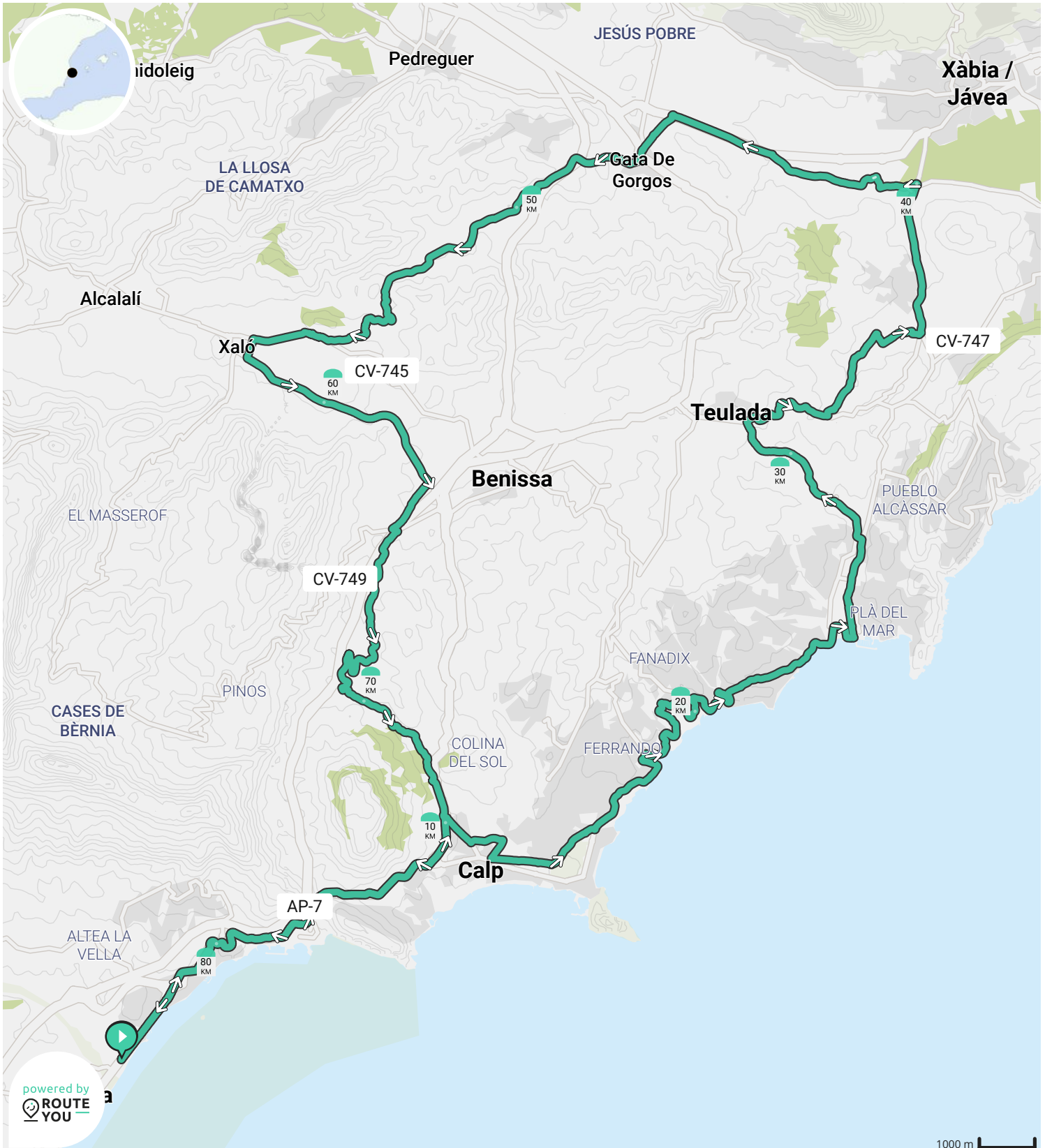
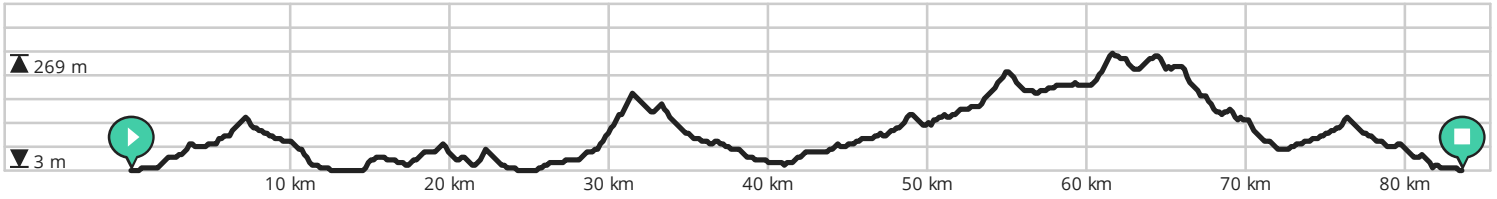




Door biking@detoerist.be

- ↔ Lengte: 83.5 km
- ↗ Stijging: 973 m
- 📊 Moeilijkheidsgraad: 6/10

BEKIJK OP MOBIEL

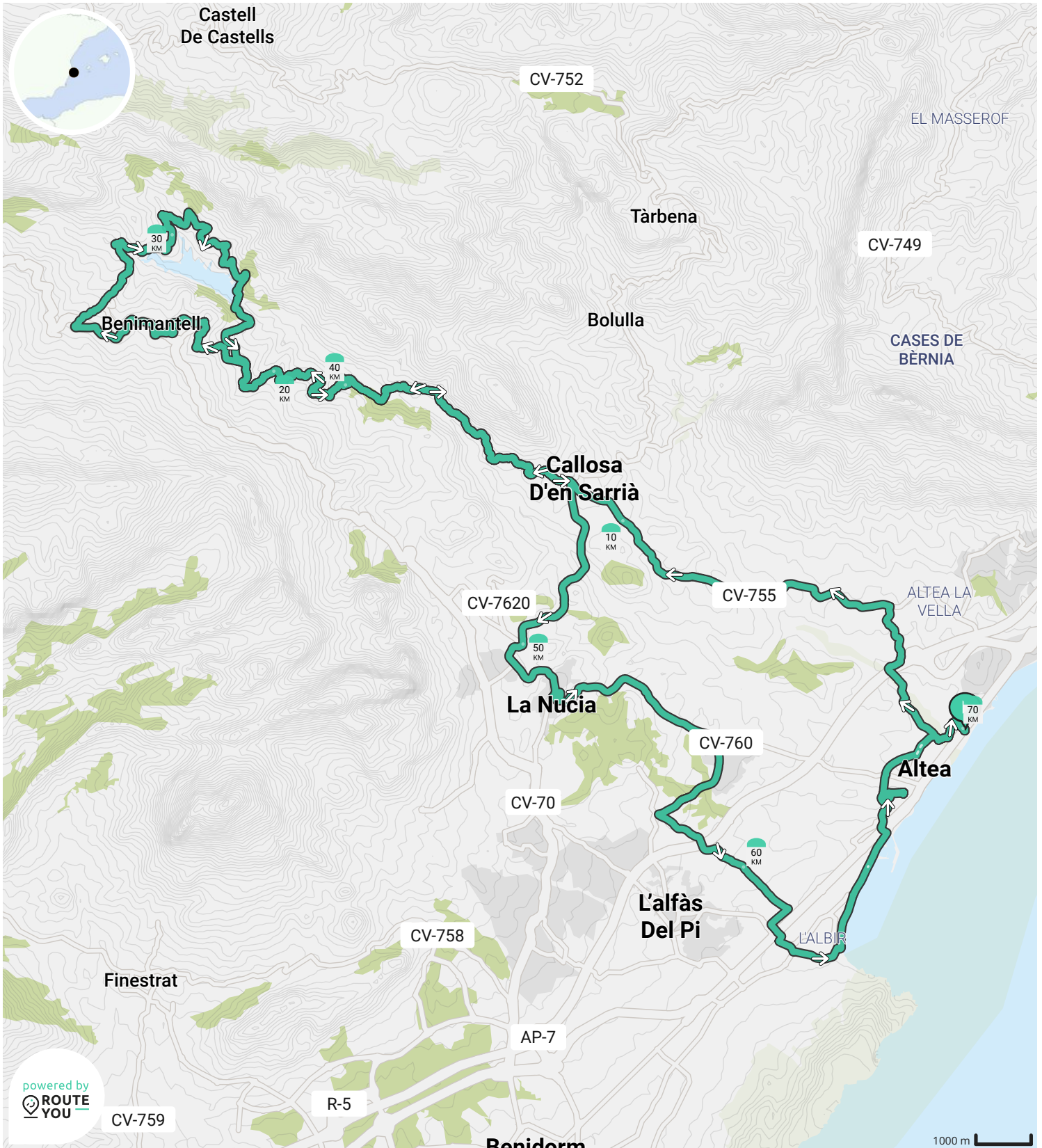
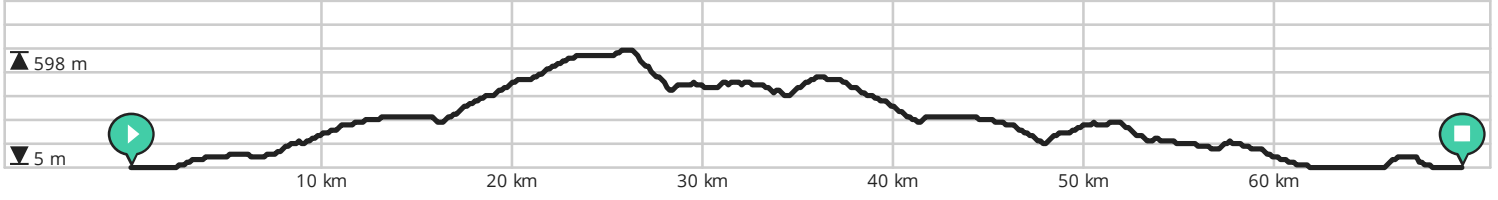




Door biking@detoerist.be

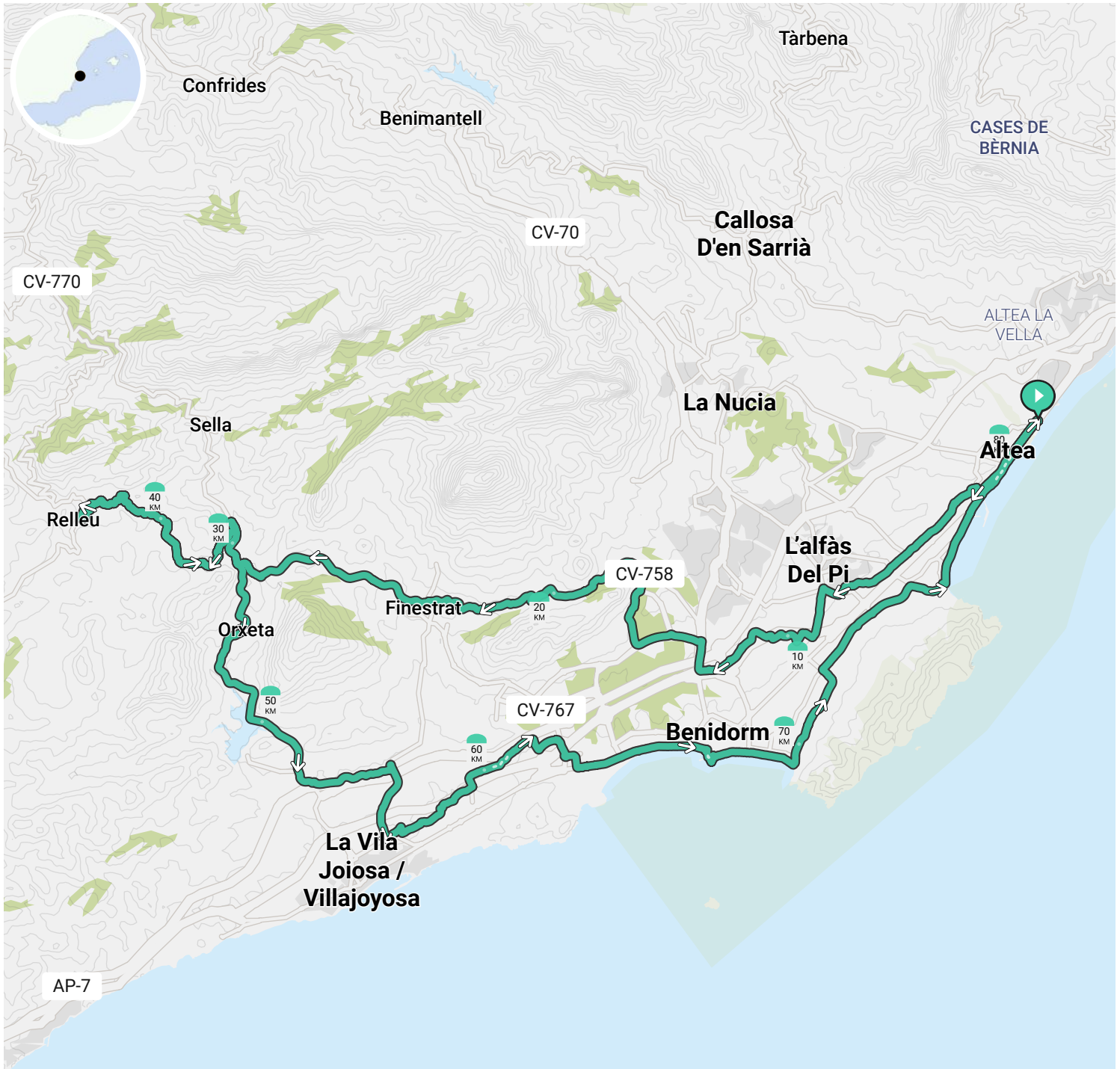
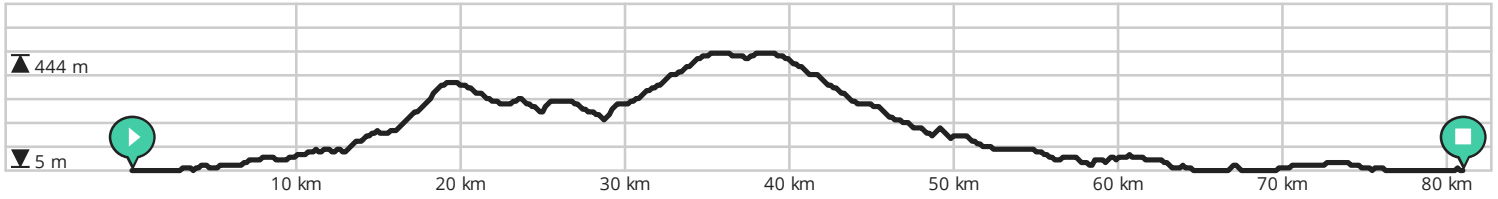


- ↔ Lengte: 69.8 km
- ↗ Stijging: 1145 m
- 📊 Moeilijkheidsgraad: 6/10





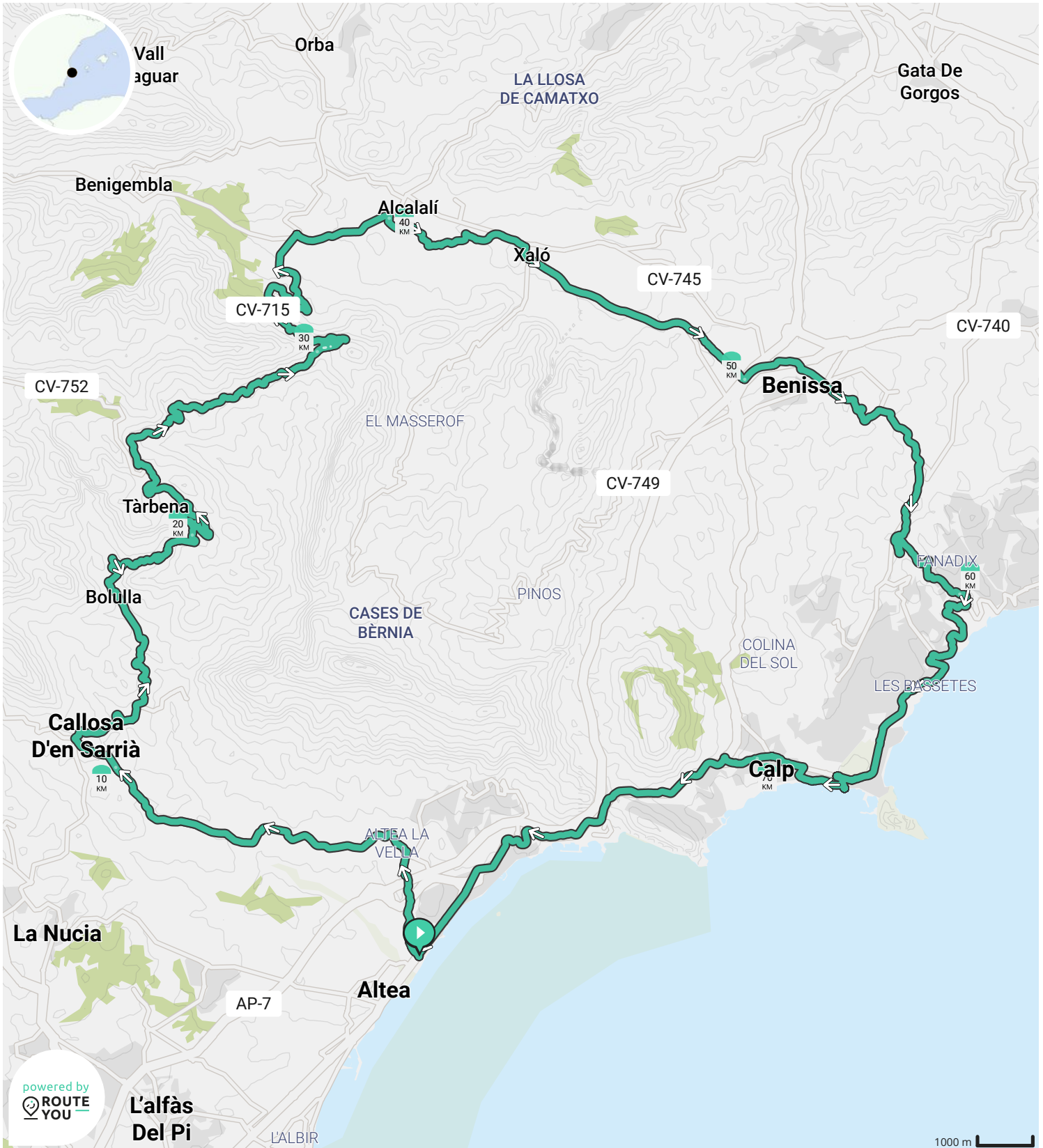
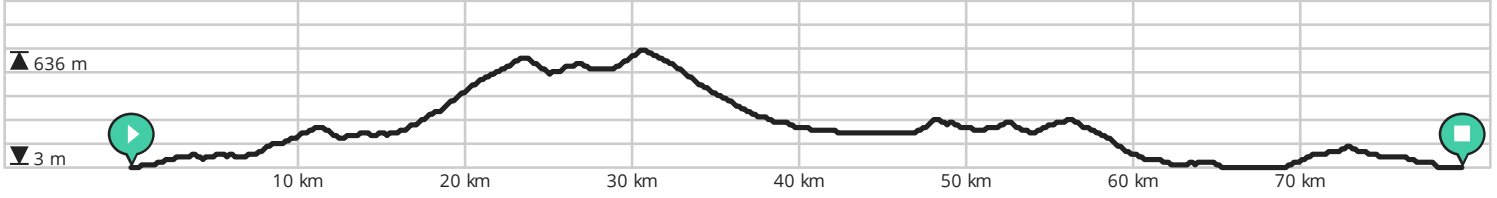
- ↔ Lengte: 80.9 km
- ↗ Stijging: 940 m
- 📊 Moeilijkheidsgraad: 7/10





Door biking@detoerist.be

- ↔ Lengte: 79.6 km
- ↗ Stijging: 1267 m
- 📊 Moeilijkheidsgraad: 7/10





- ↔ Lengte: 79.9 km
- ↗ Stijging: 1168 m
- 📊 Moeilijkheidsgraad: 7/10

