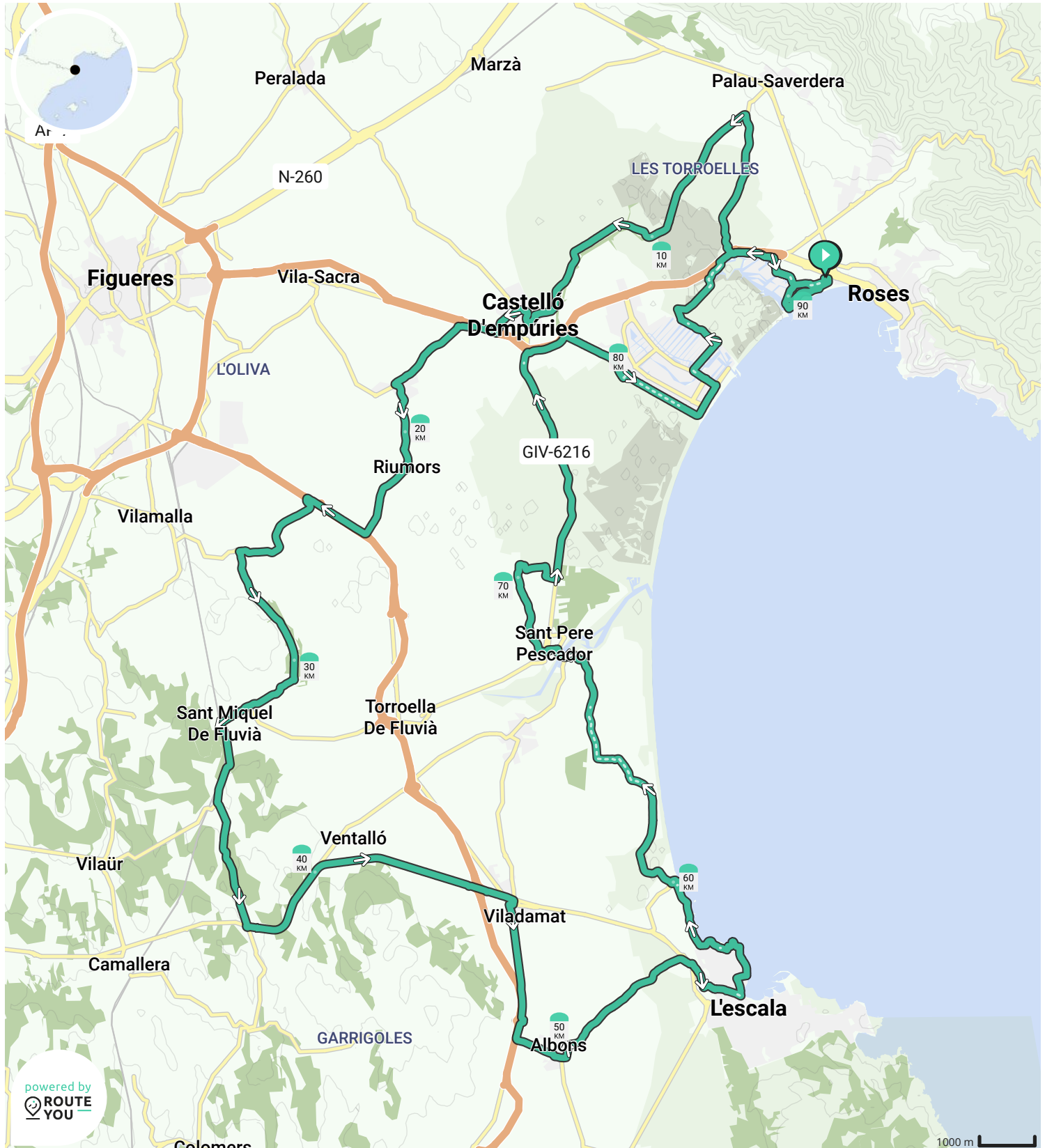
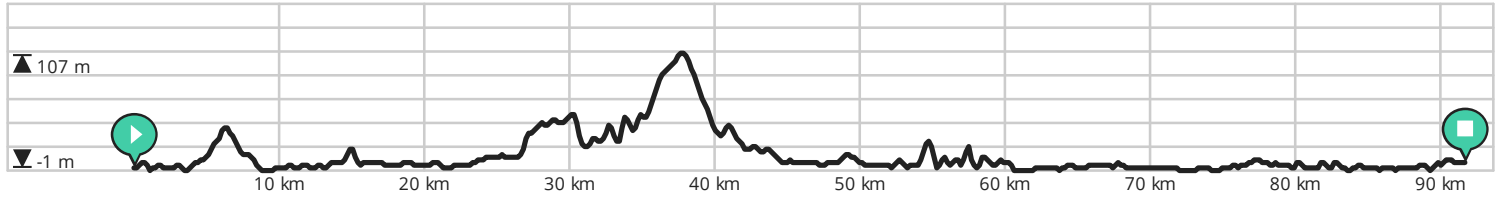




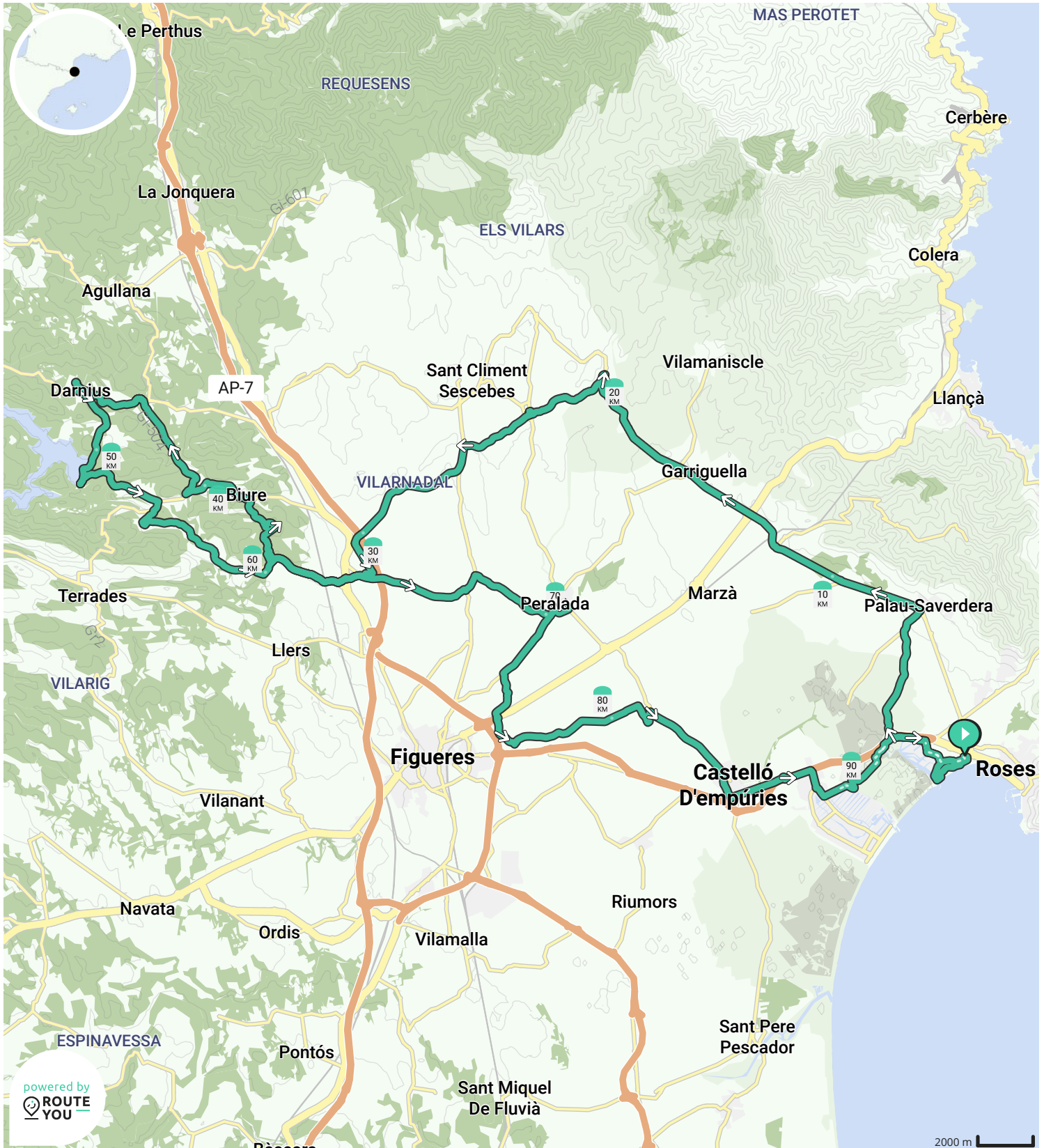
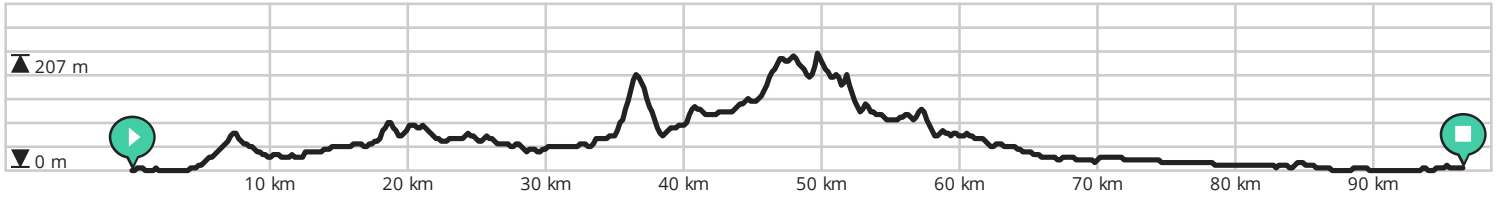
Door biking@detoerist.be

- ↔ Lengte: 91.6 km
- ↗ Stijging: 442 m
- 📊 Moeilijkheidsgraad: 6/10





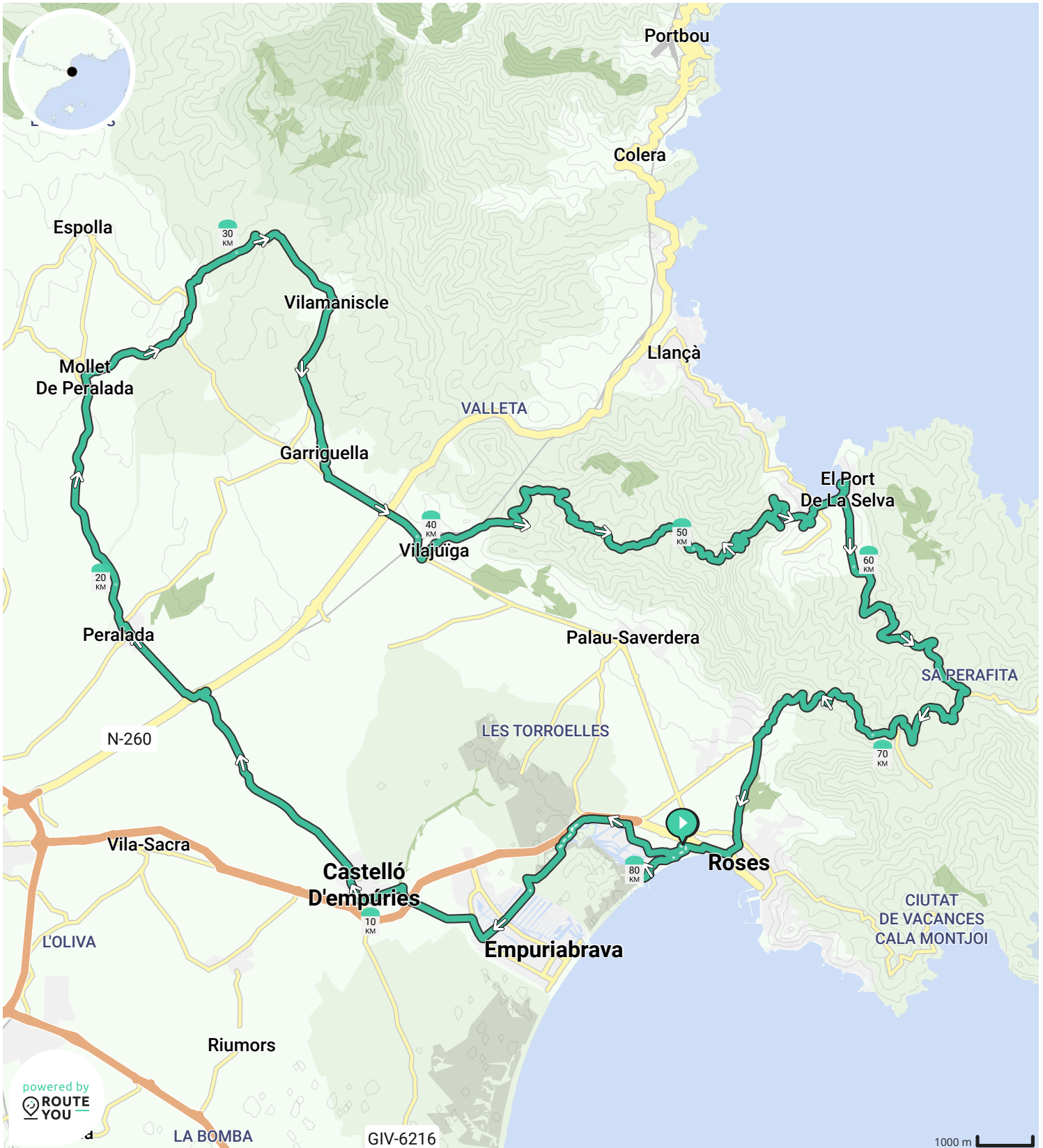
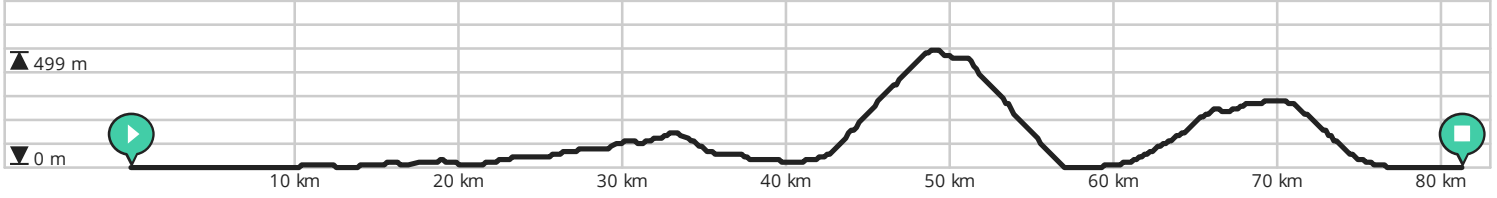
- ↔ Lengte: 96.4 km
- ↗ Stijging: 701 m
- 📊 Moeilijkheidsgraad: 9/10





Door biking@detoerist.be

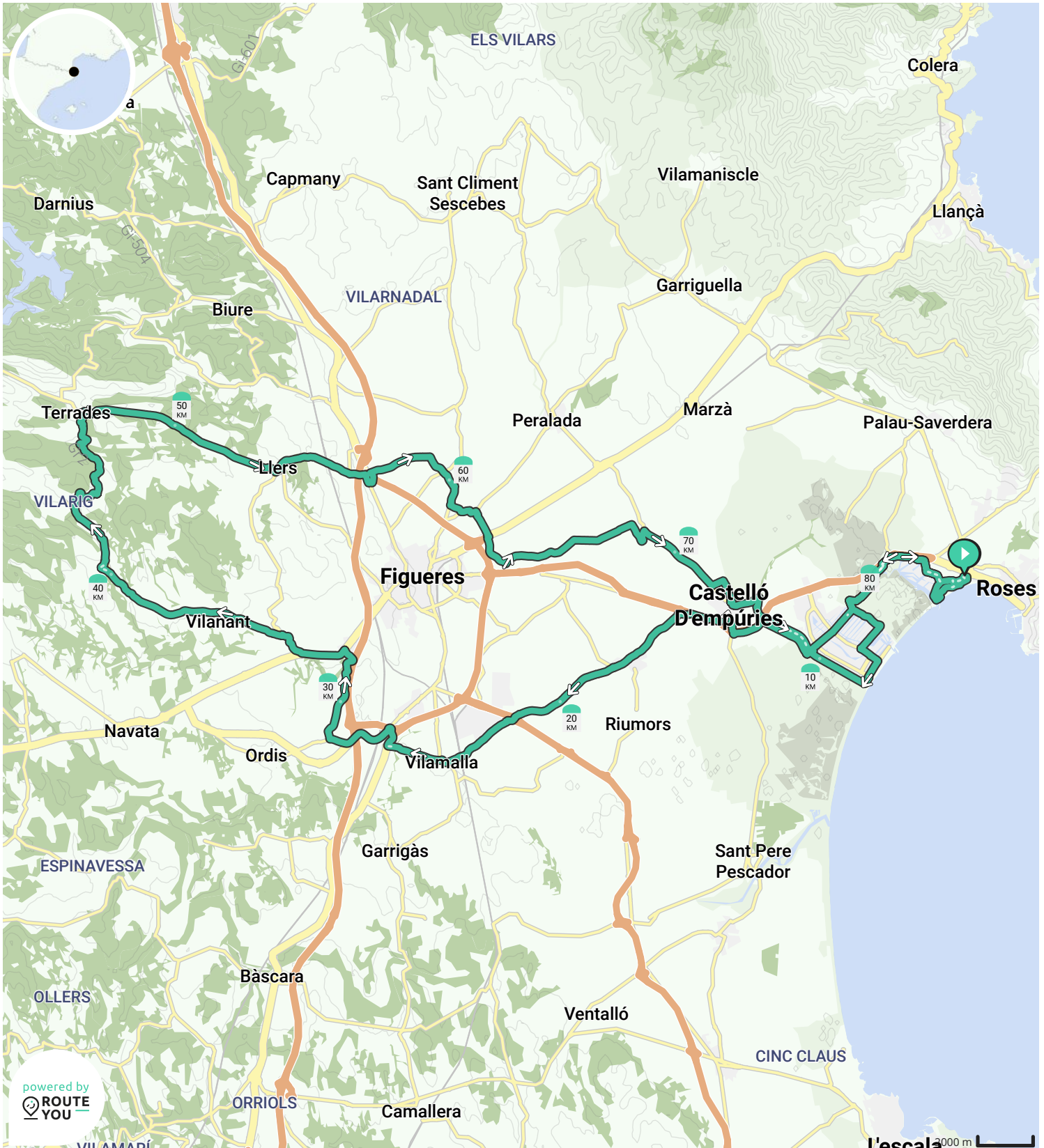
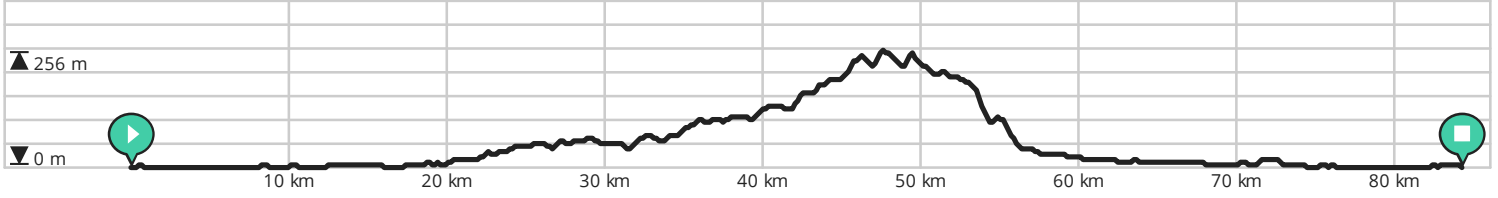
- ↔ Lengte: 81.2 km
- ↗ Stijging: 955 m
- 📊 Moeilijkheidsgraad: 7/10





Door biking@detoerist.be

- ↔ Lengte: 84.2 km
- ↗ Stijging: 511 m
- 📊 Moeilijkheidsgraad: 6/10





Door biking@detoerist.be



- ↔ Lengte: 54.9 km
- ↗ Stijging: 1037 m
- 📊 Moeilijkheidsgraad: 6/10

