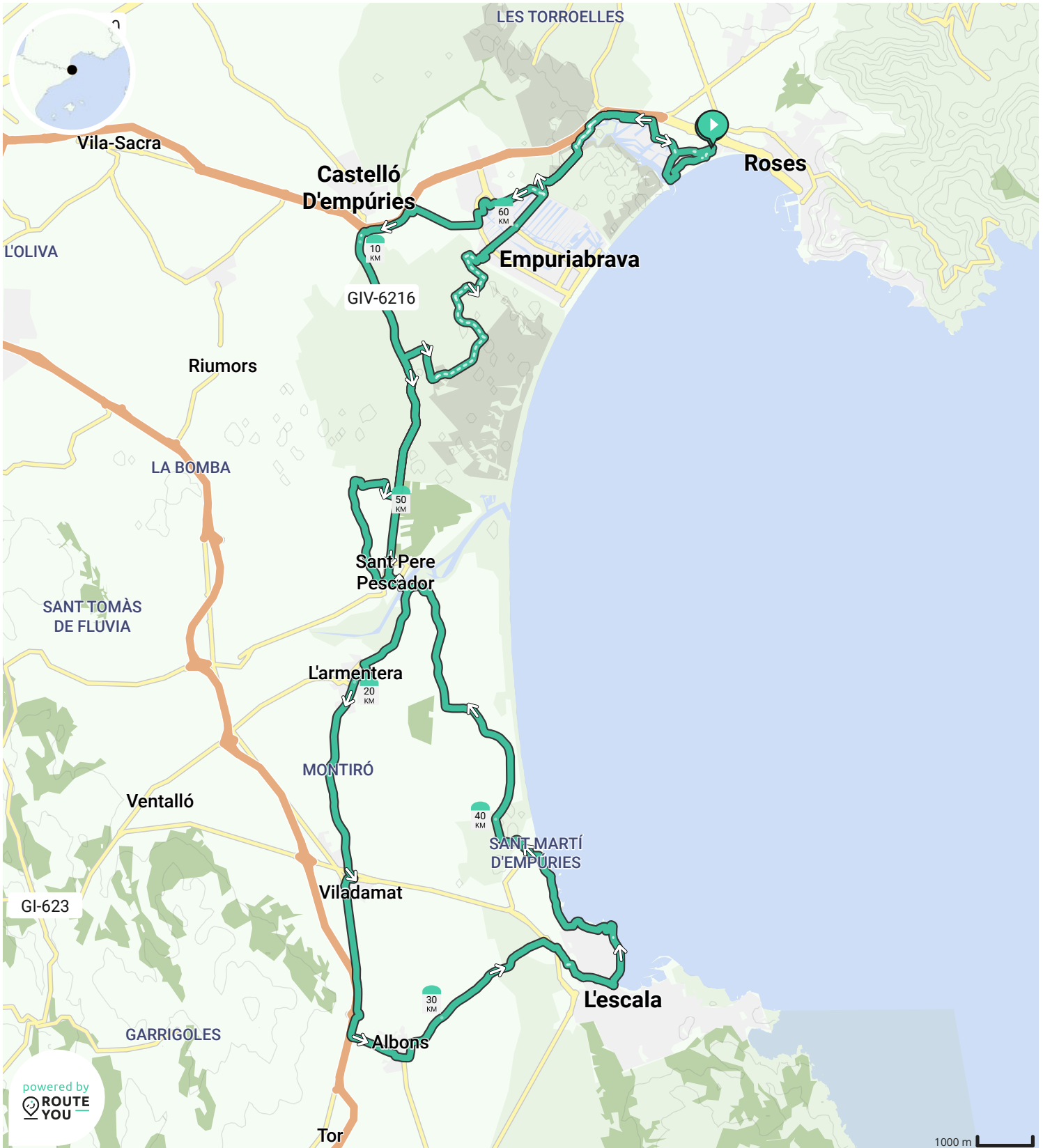
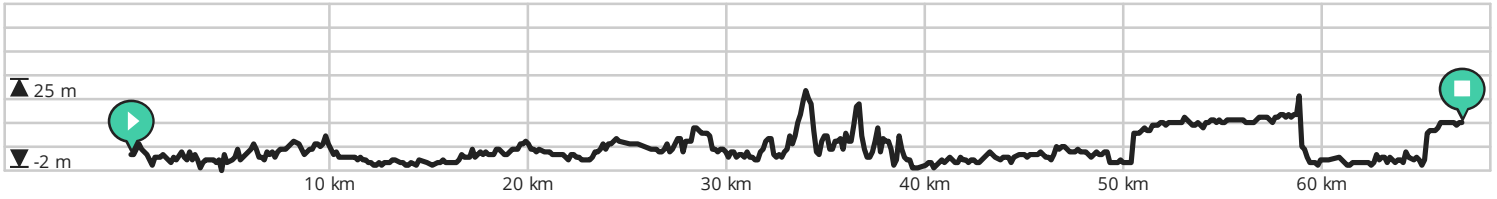




Door [biking@detoerist.be](mailto:biking@detoerist.be)

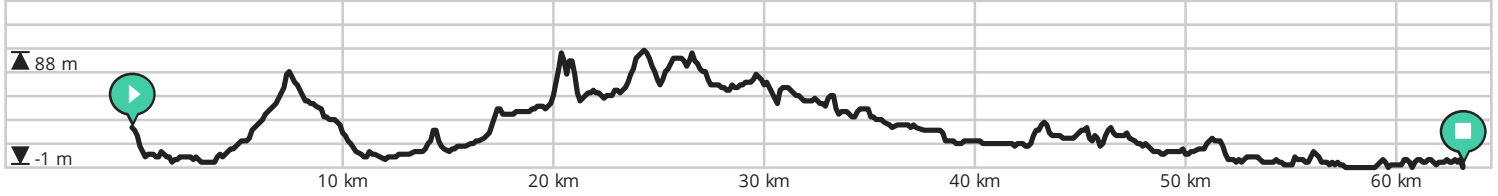
- ↔ Lengte: 67.0 km
- ↗ Stijging: 227 m
- 📊 Moeilijkheidsgraad: 5/10





Door [biking@detoerist.be](mailto:biking@detoerist.be)

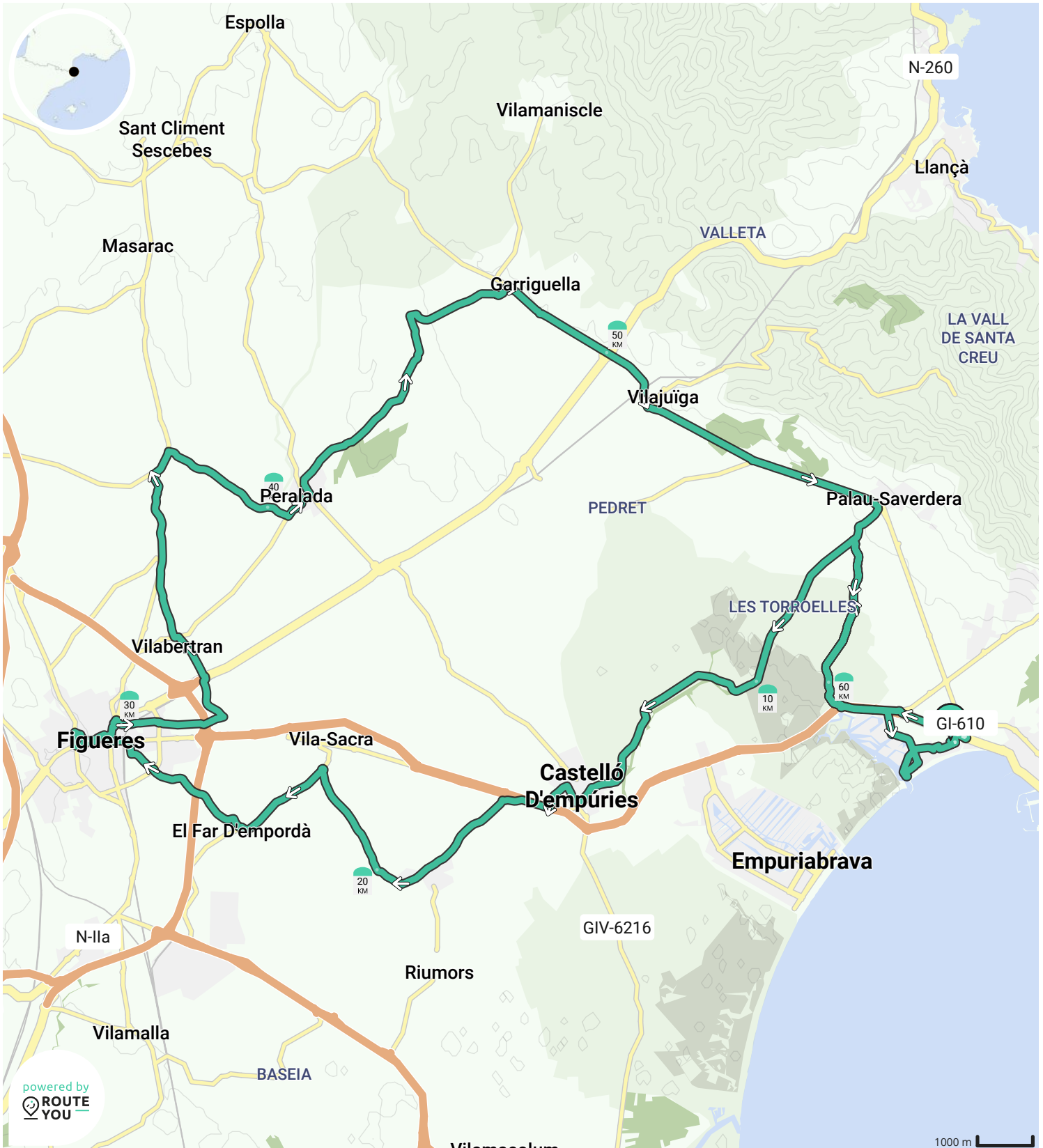
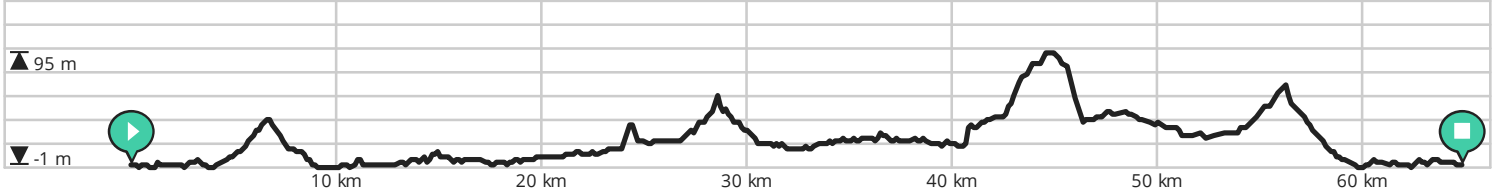
- ↔ Lengte: 63.1 km
- ↗ Stijging: 381 m
- 📊 Moeilijkheidsgraad: 5/10





Door [biking@detoerist.be](mailto:biking@detoerist.be)

- ↔ Lengte: 64.8 km
- ↗ Stijging: 320 m
- 📊 Moeilijkheidsgraad: 6/10

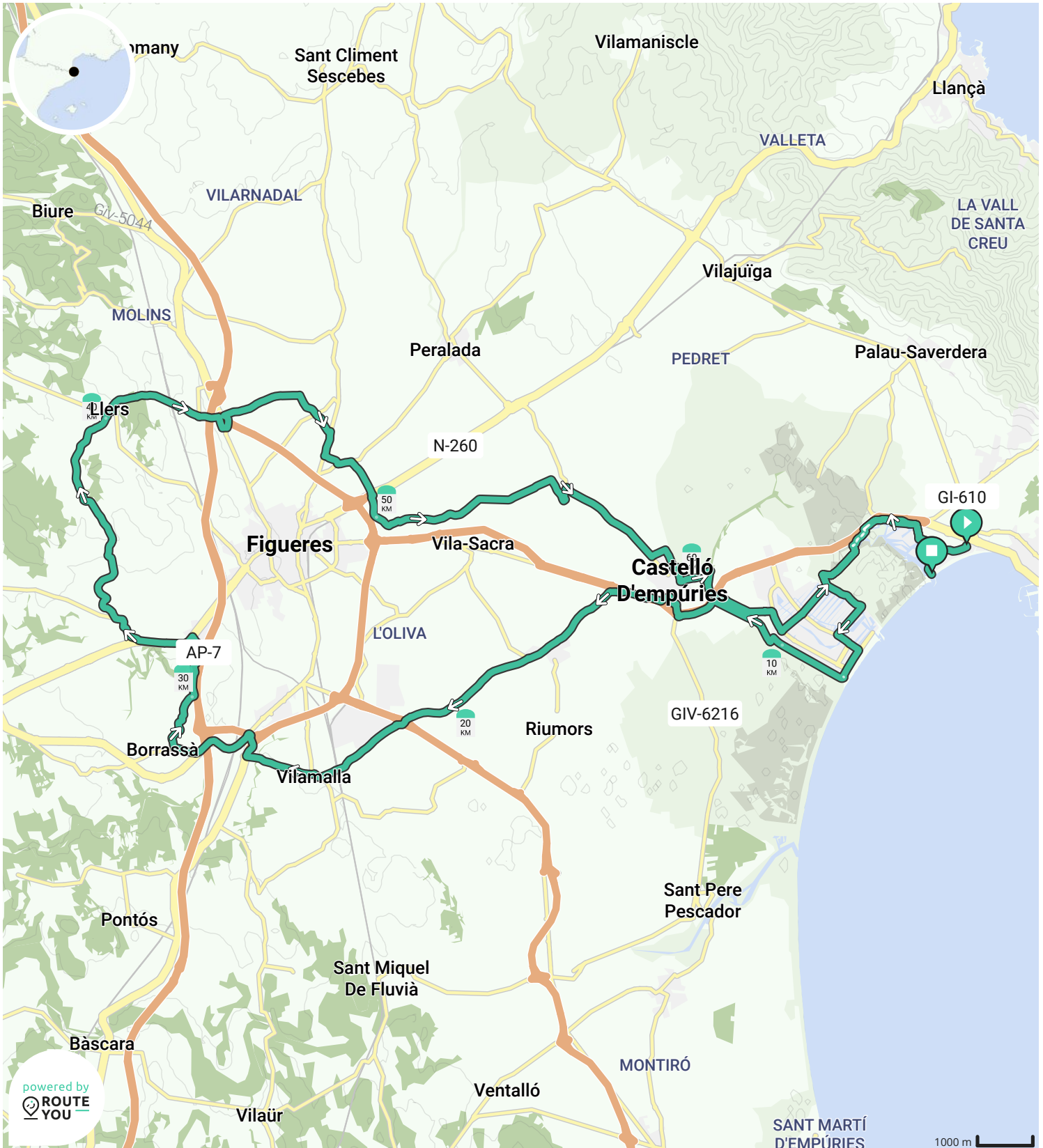
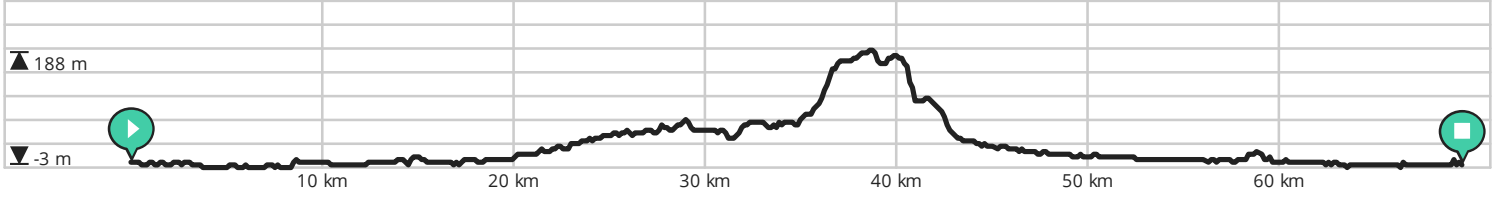




Door [biking@detoerist.be](mailto:biking@detoerist.be)



- ↔ Lengte: 69.5 km
- ↗ Stijging: 414 m
- 📊 Moeilijkheidsgraad: 8/10





Door [biking@detoerist.be](mailto:biking@detoerist.be)



- ↔ Lengte: 41.5 km
- ↗ Stijging: 687 m
- 📊 Moeilijkheidsgraad: 5/10

