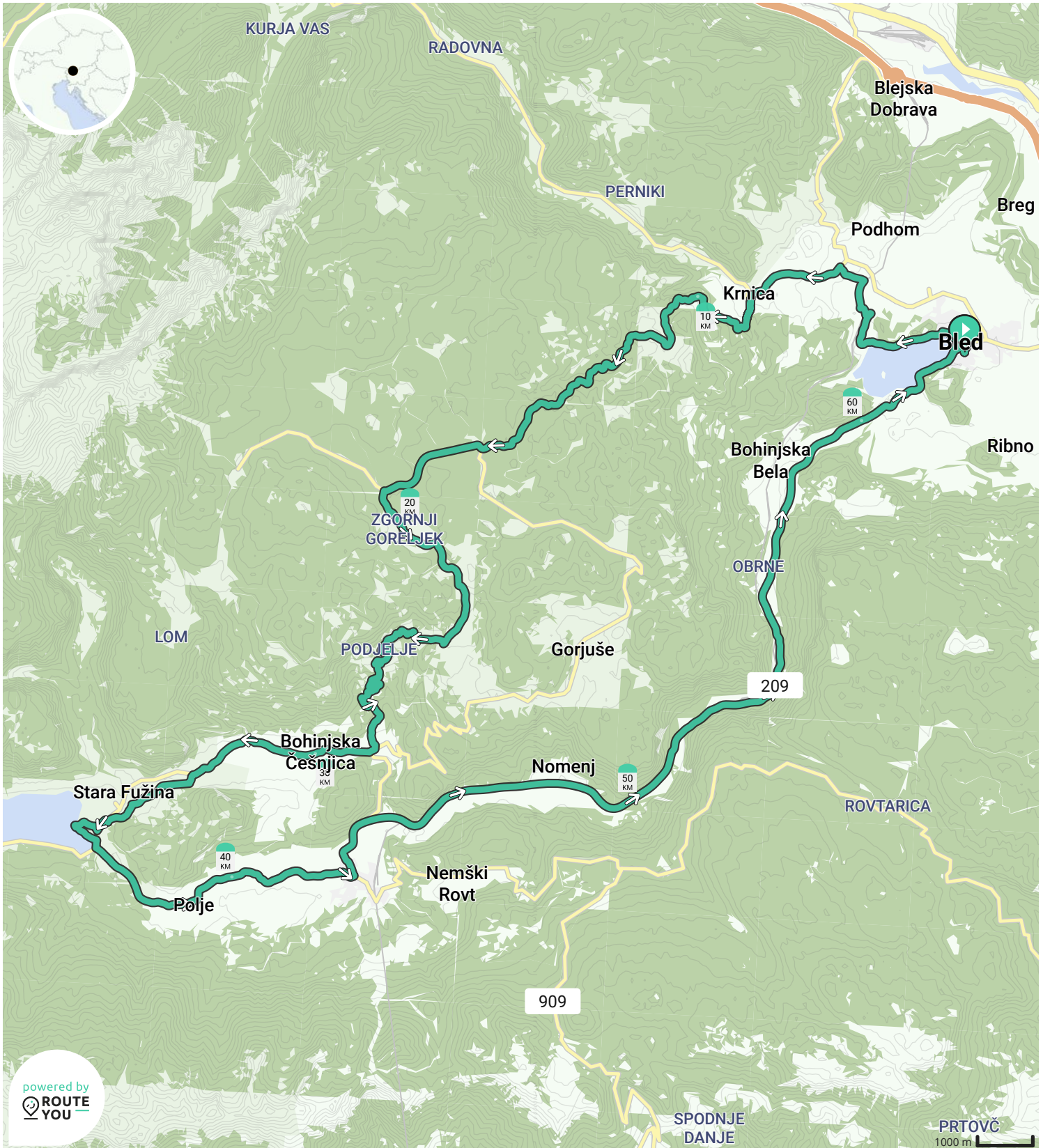
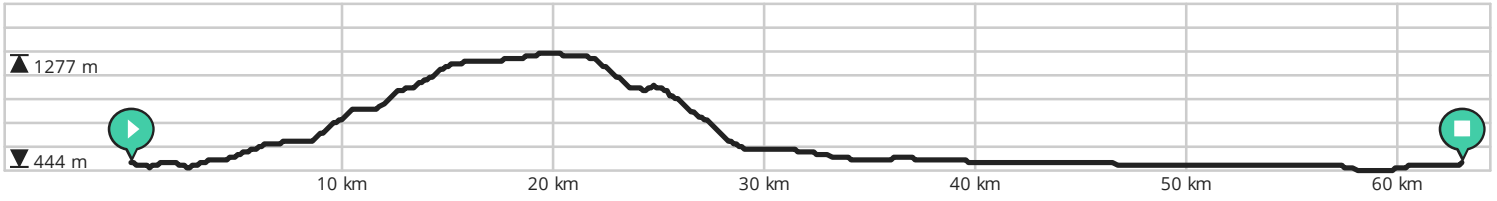




Door biking@detoerist.be

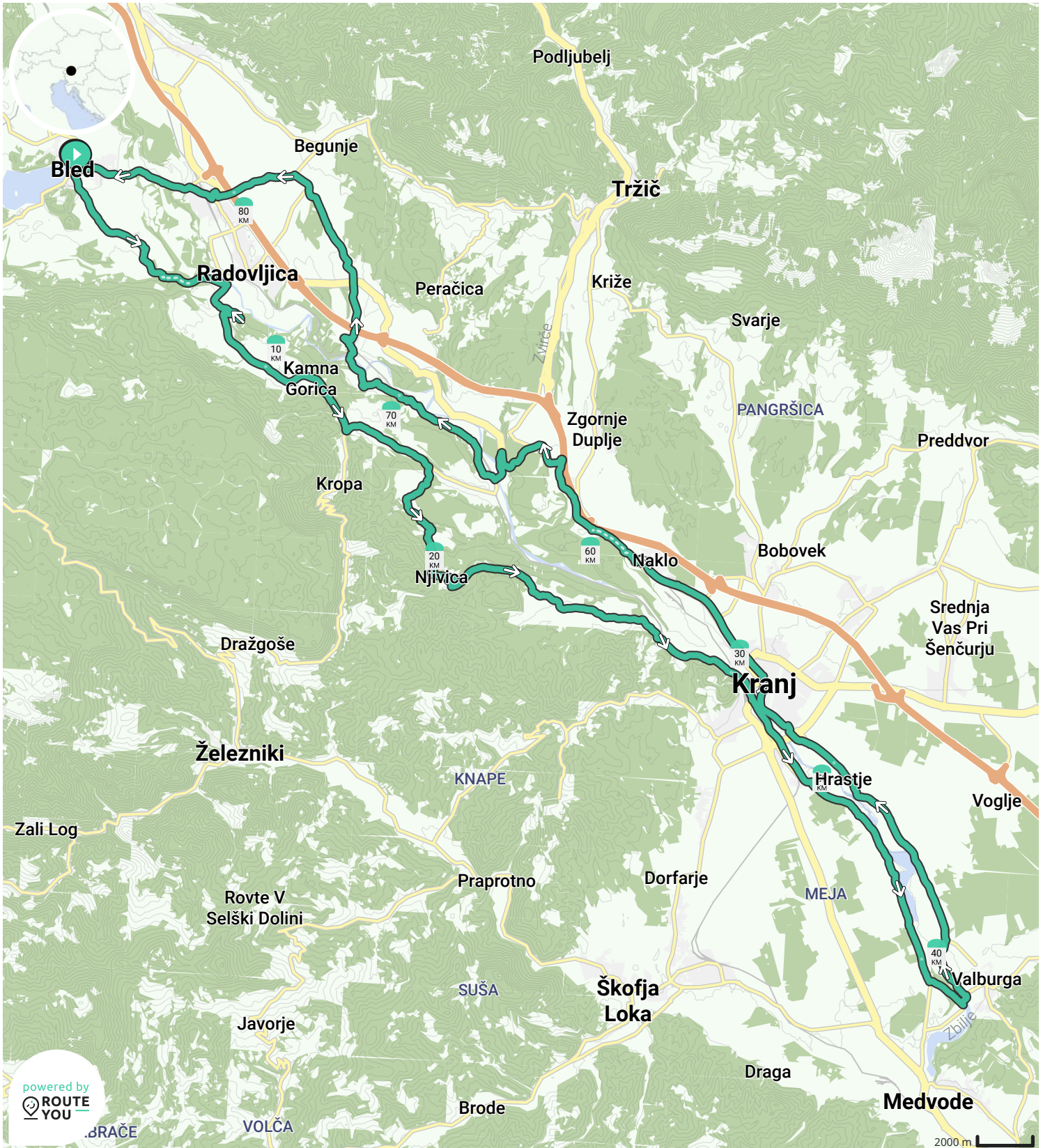
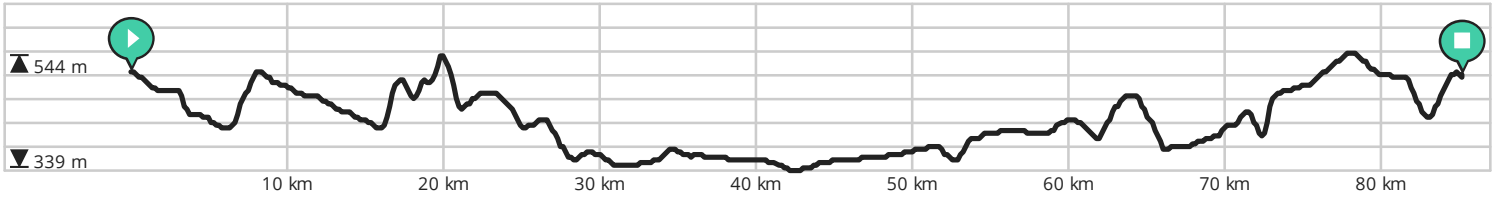


- ↔ Lengte: 63.0 km
- ↗ Stijging: 991 m
- 📊 Moeilijkheidsgraad: 6/10



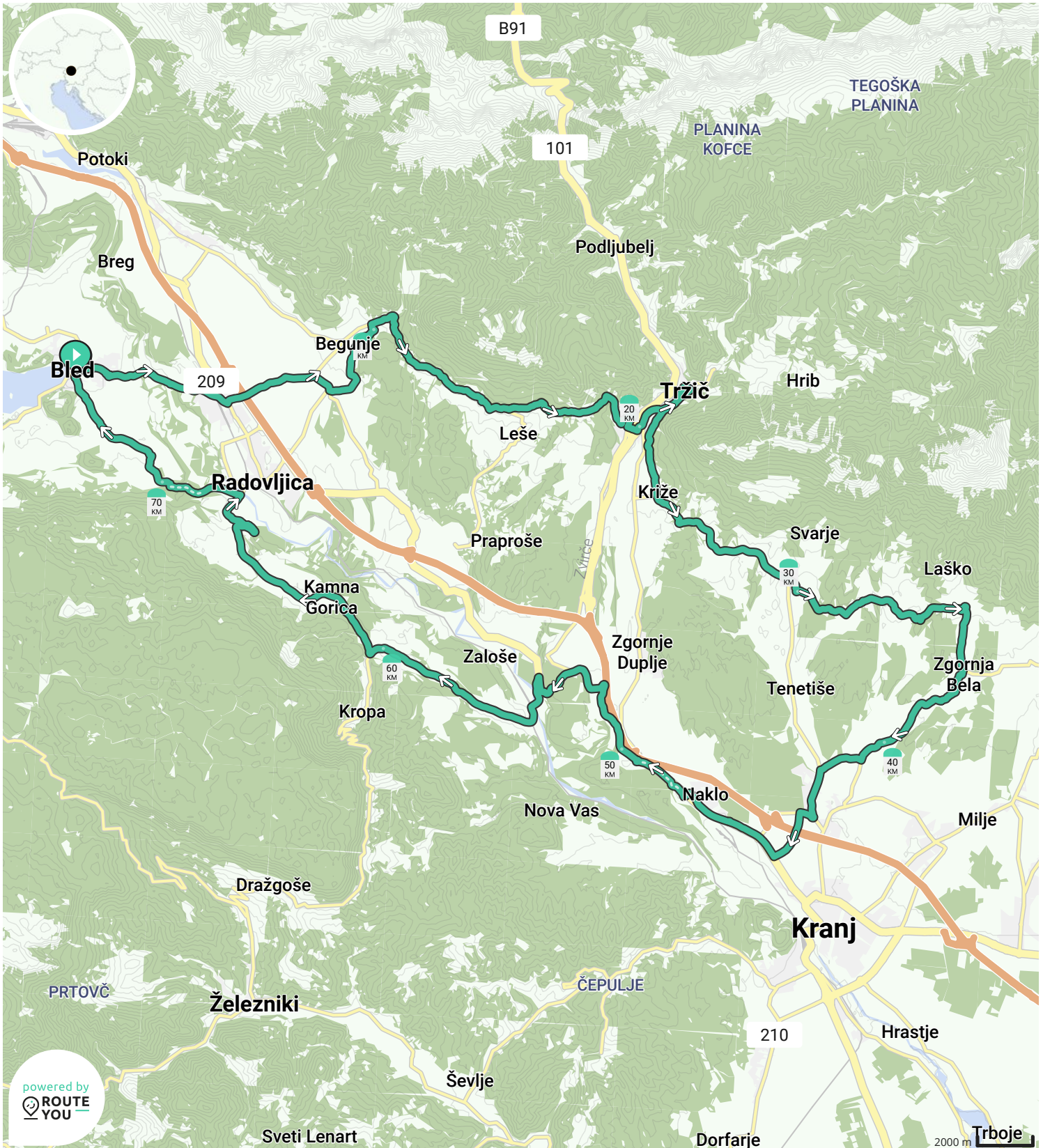
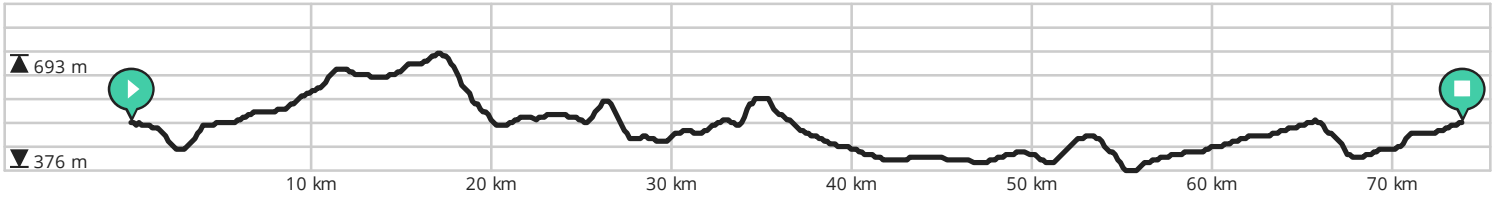


- ↔ Lengte: 85.1 km
- ↗ Stijging: 834 m
- 📊 Moeilijkheidsgraad: 6/10



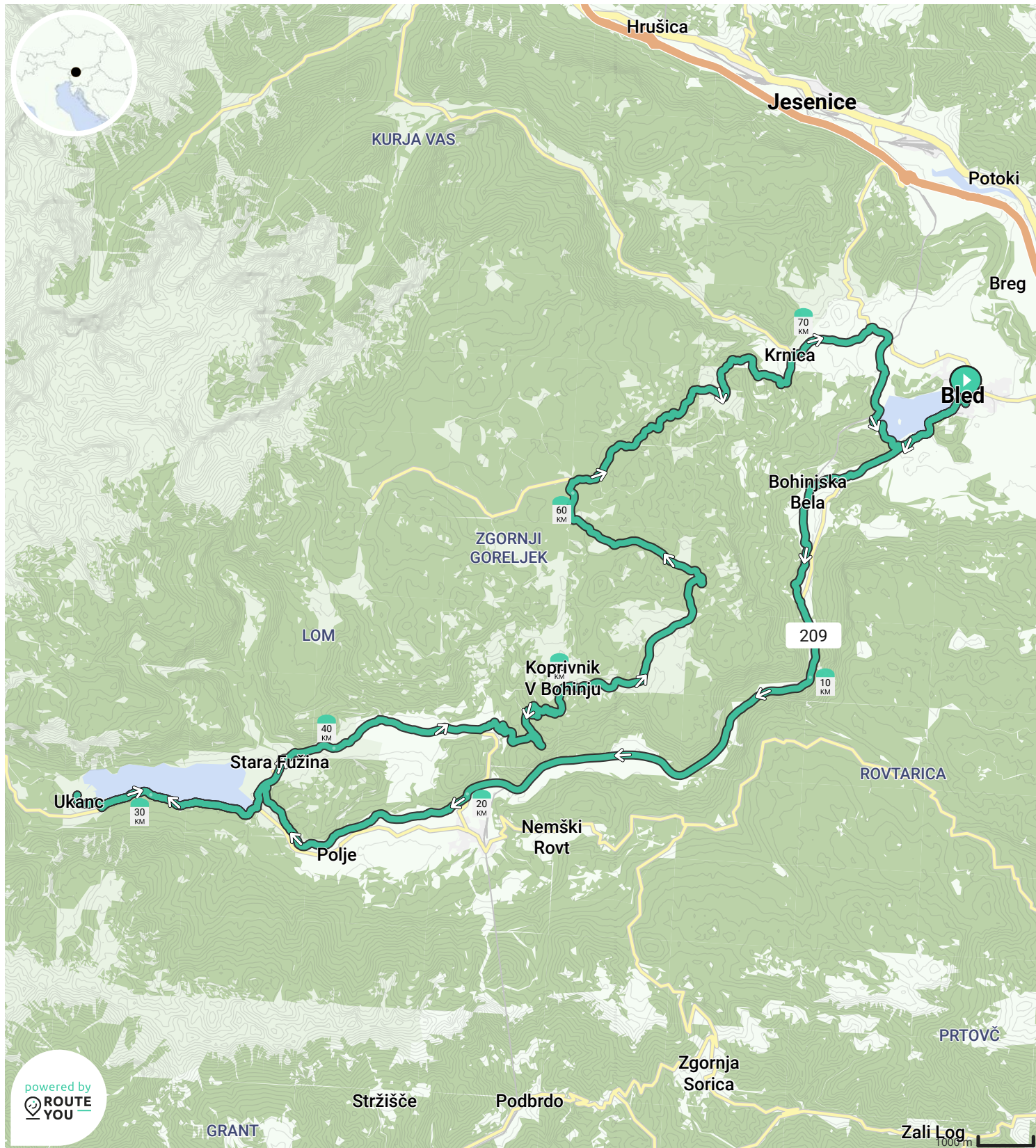
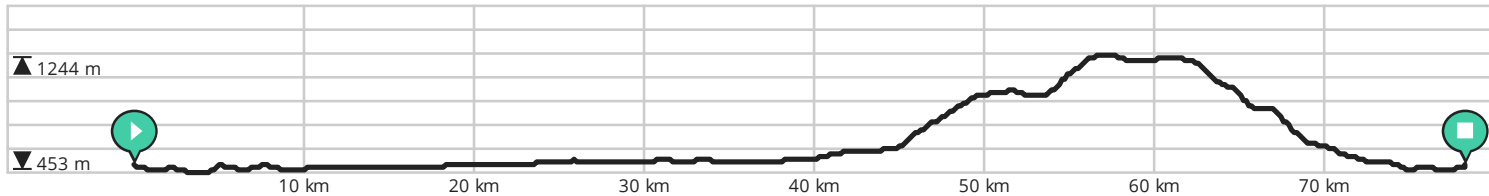


- ↔ Lengte: 73.8 km
- ↗ Stijging: 857 m
- 📊 Moeilijkheidsgraad: 6/10





- ↔ Lengte: 78.2 km
- ↗ Stijging: 1016 m
- 📊 Moeilijkheidsgraad: 6/10





Door biking@detoerist.be



- ↔ Lengte: 79.8 km
- ↗ Stijging: 878 m
- 📊 Moeilijkheidsgraad: 6/10

