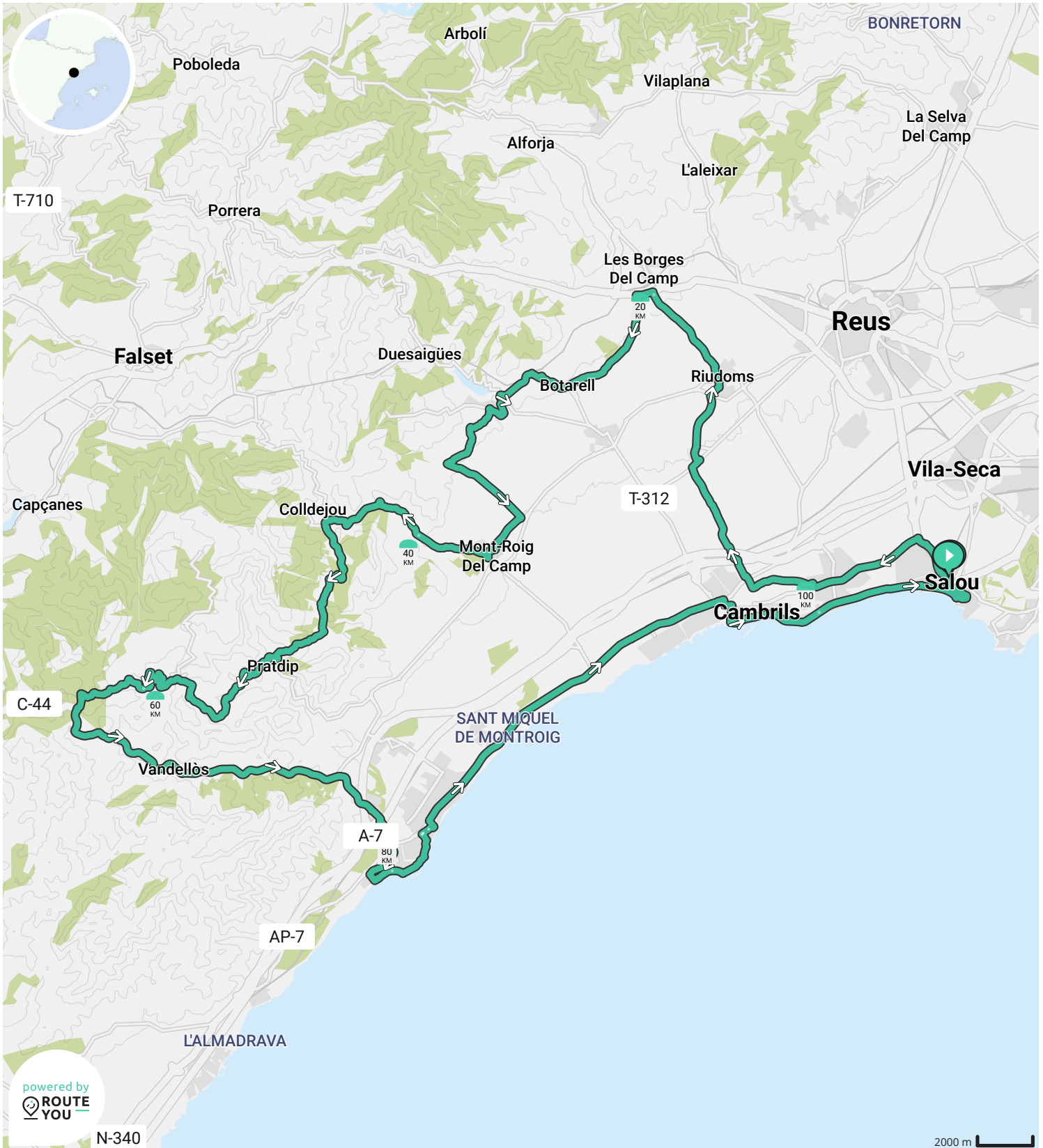
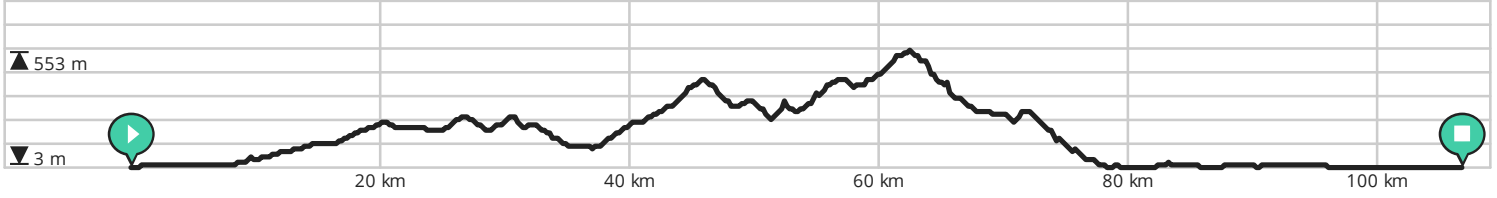




Door biking@detoerist.be



- ↔ Lengte: 106.7 km
- ↗ Stijging: 1338 m
- 📊 Moeilijkheidsgraad: 8/10

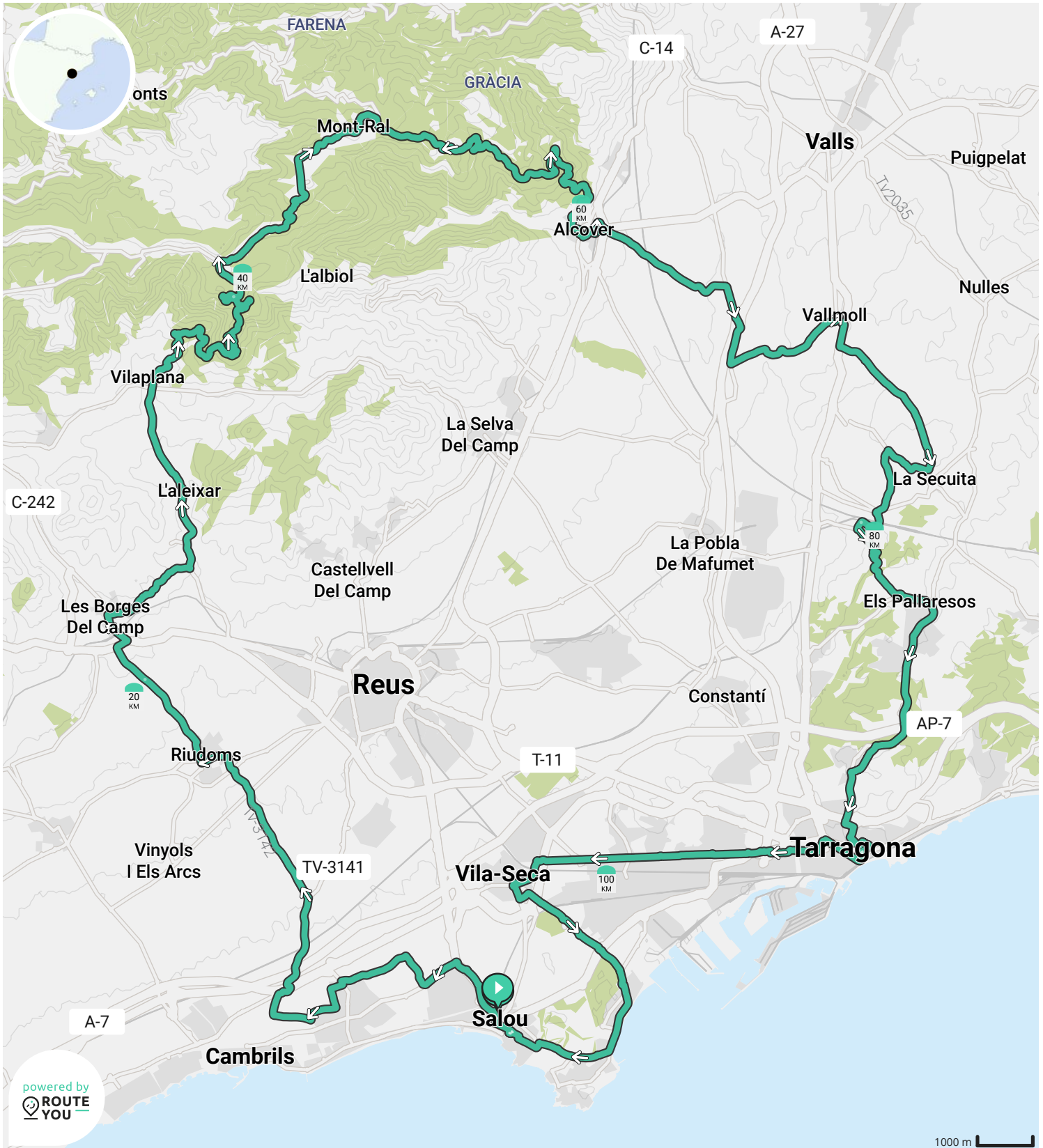
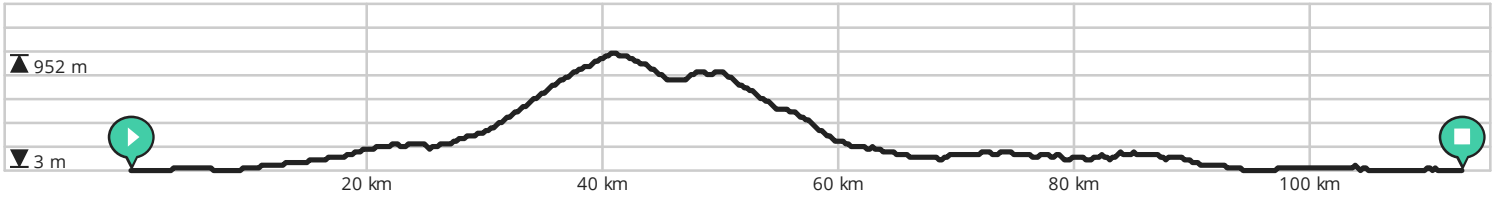




Door biking@detoerist.be

- ↔ Lengte: 112.8 km
- ↗ Stijging: 1556 m
- 📊 Moeilijkheidsgraad: 8/10

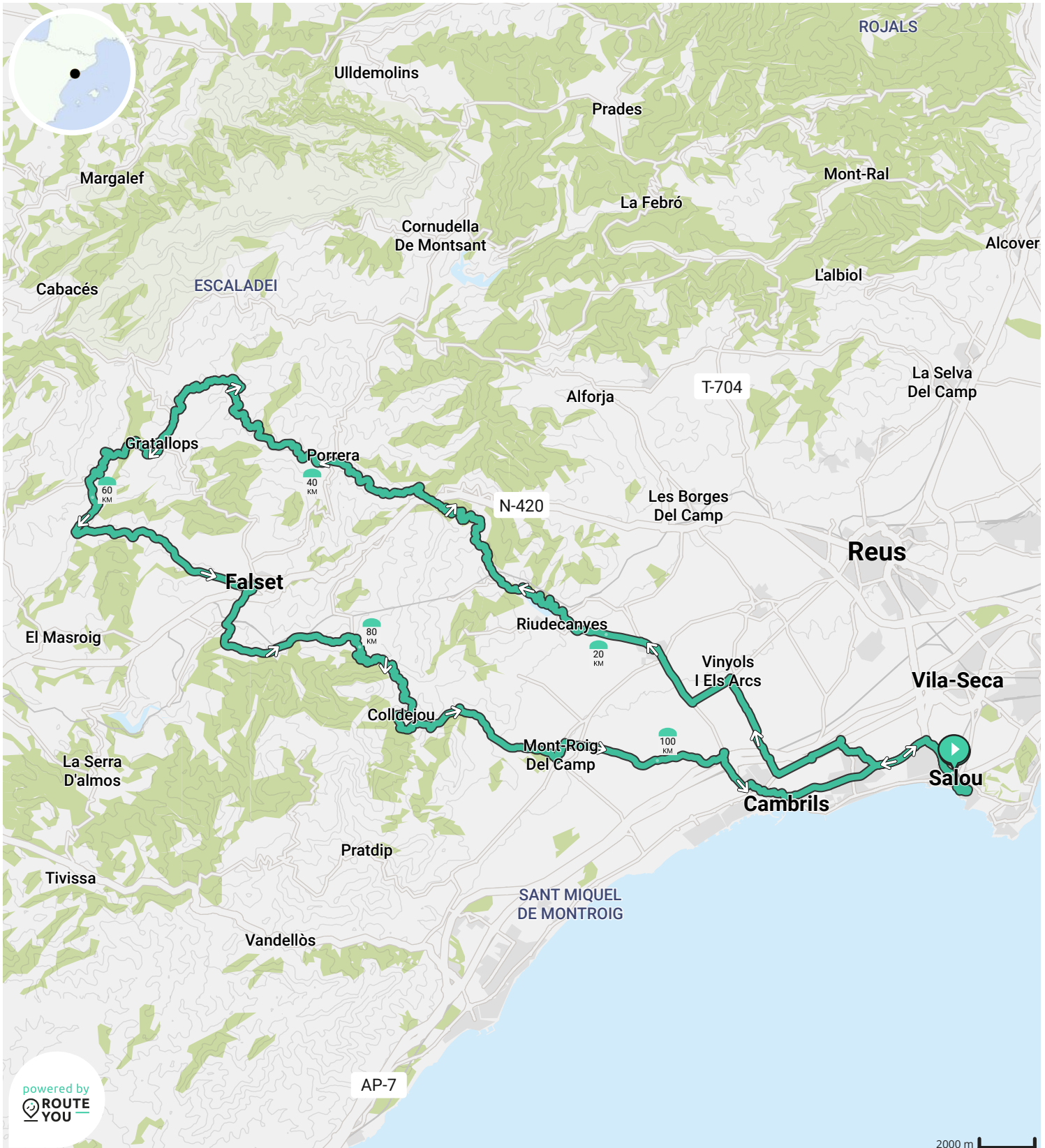
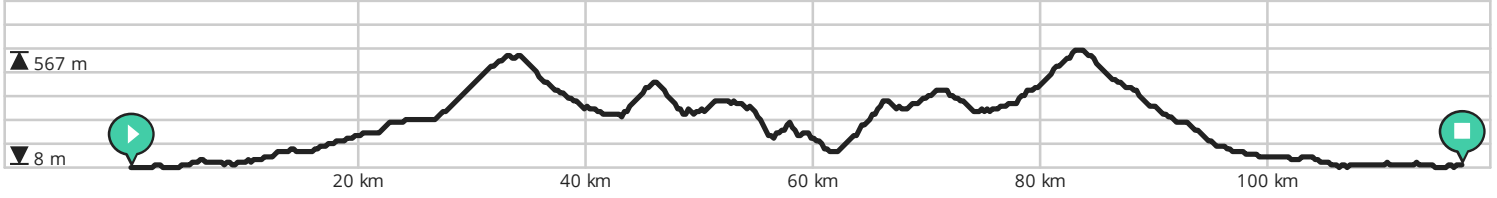
BEKIJK OP MOBIEL





Door biking@detoerist.be

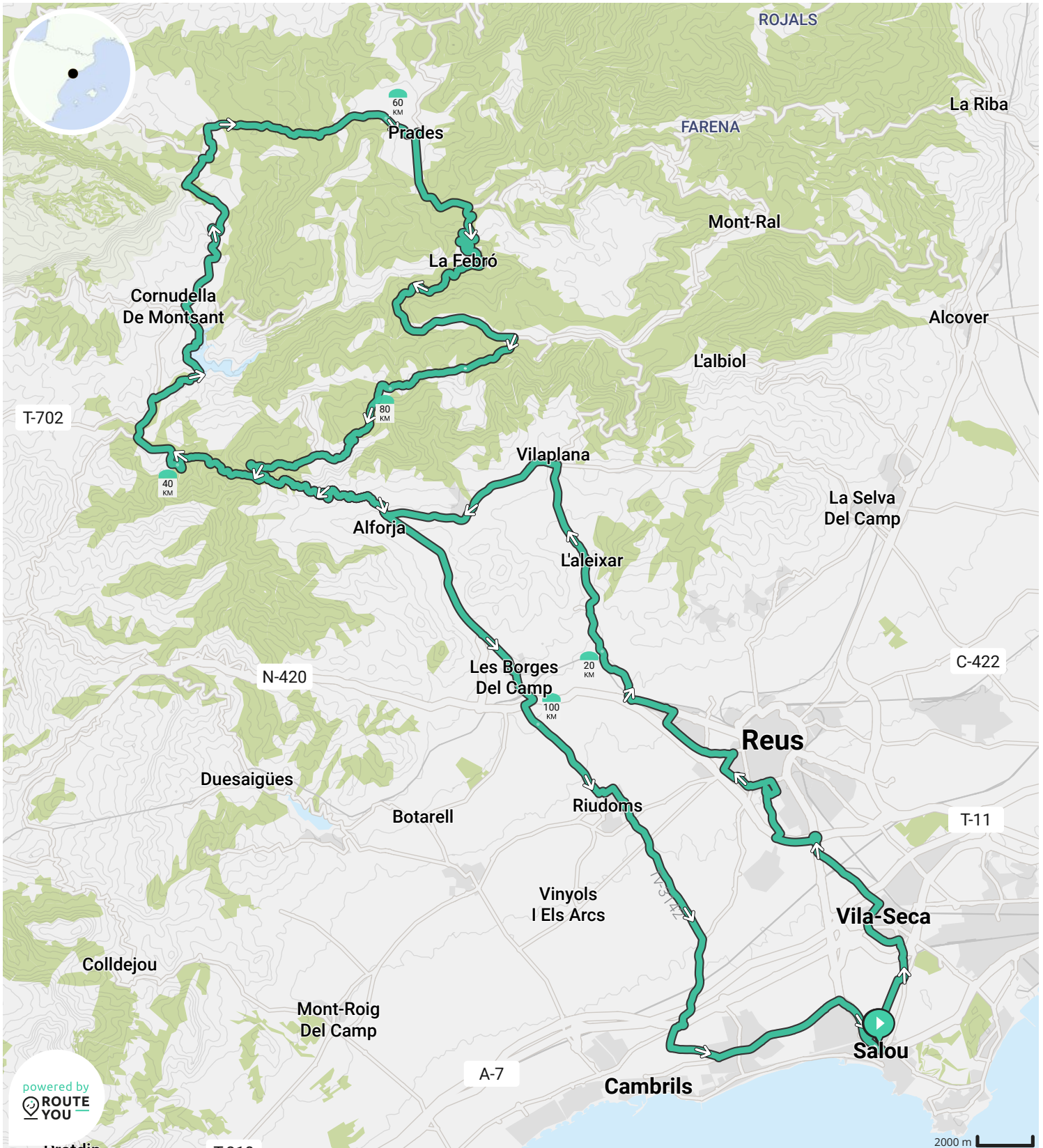
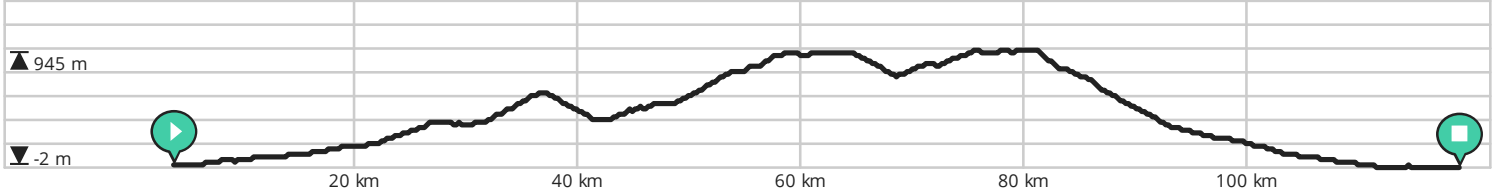
- ↔ Lengte: 117.0 km
- ↗ Stijging: 1734 m
- 📊 Moeilijkheidsgraad: 8/10





Door biking@detoerist.be

- ↔ Lengte: 119.2 km
- ↗ Stijging: 1603 m
- 📊 Moeilijkheidsgraad: 8/10





Door biking@detoerist.be

- ↔ Lengte: 117.8 km
- ↗ Stijging: 1741 m
- 📊 Moeilijkheidsgraad: 8/10

BEKIJK OP MOBIEL

